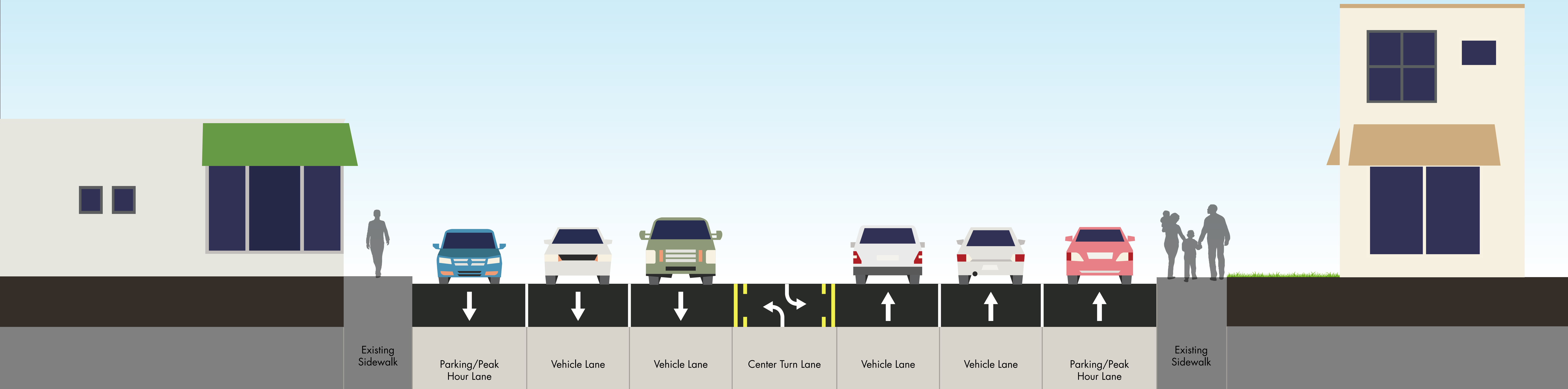
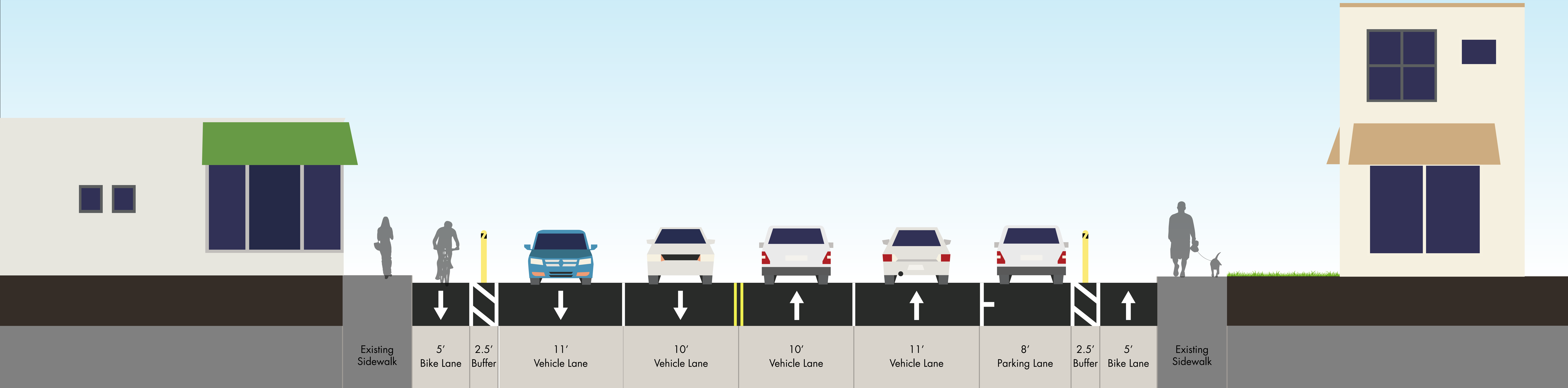


# EAST MAIN - EXISTING CONDITION



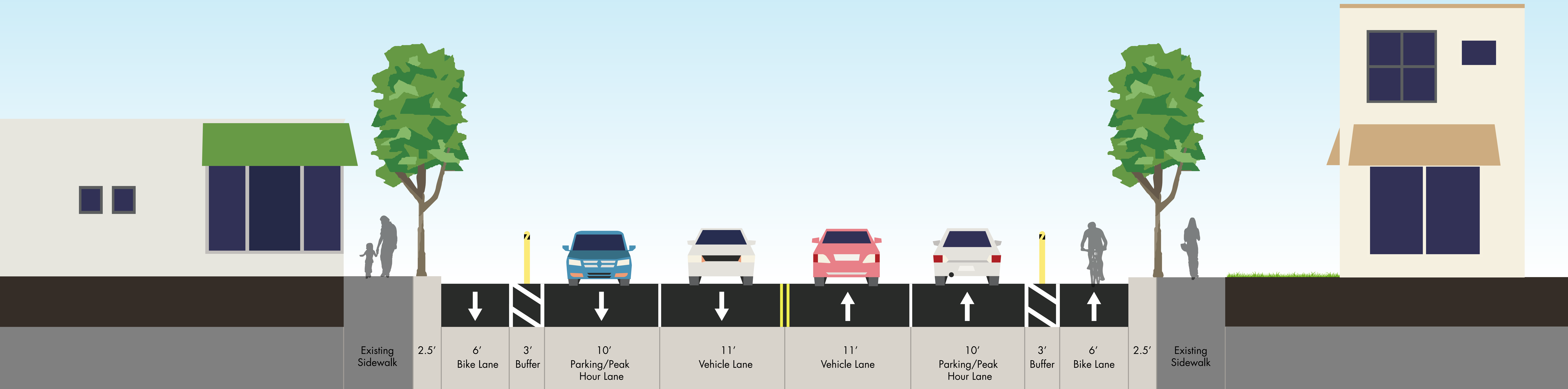
# EAST MAIN - ALTERNATIVE 1A

## 1-Way Bikeways



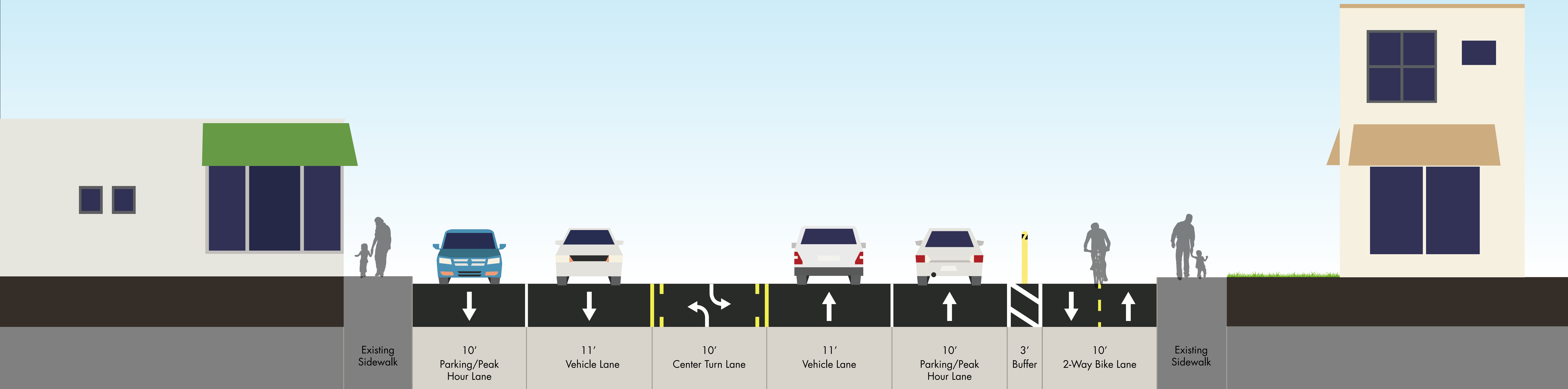
# EAST MAIN - ALTERNATIVE 1B

1-Way Bikeways + Peak Hour Vehicle Lanes



# EAST MAIN - ALTERNATIVE 2A

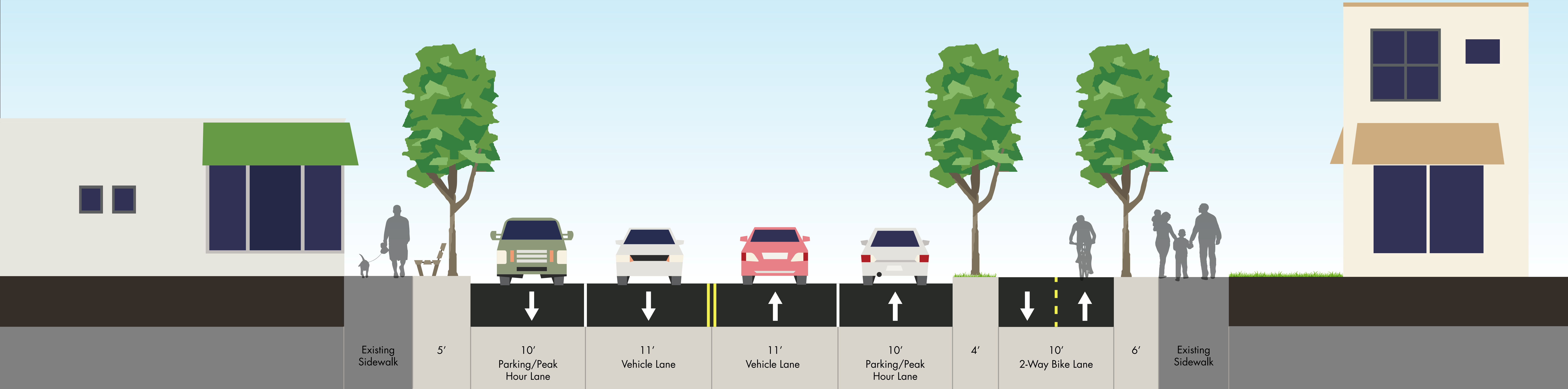
## 2-Way Bikeway





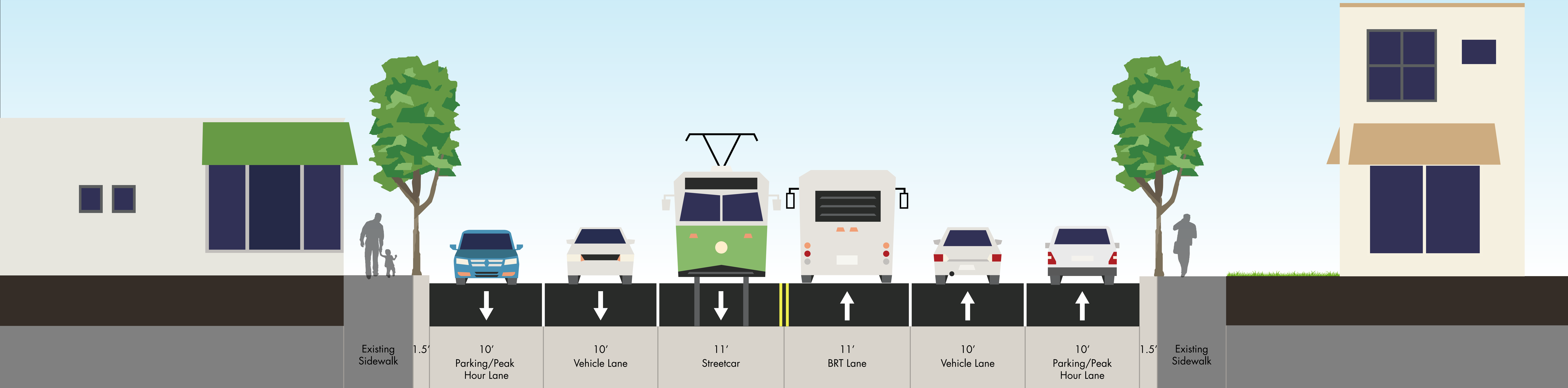
# EAST MAIN - ALTERNATIVE 2B

2-Way Bikeway + Peak Hour Vehicle Lanes



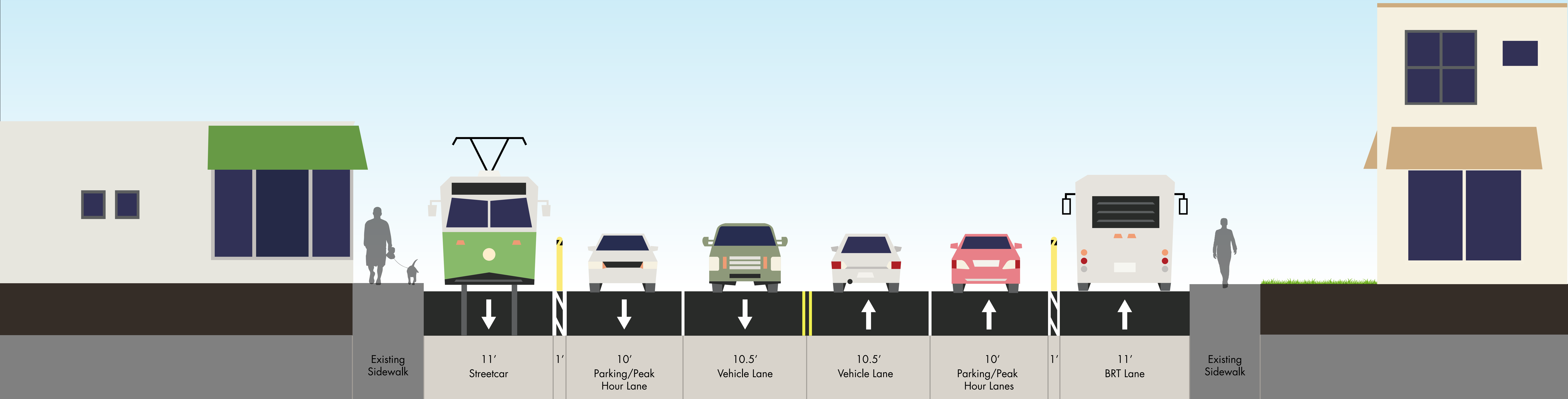
# EAST MAIN - ALTERNATIVE 3A

Center-Running Transitway



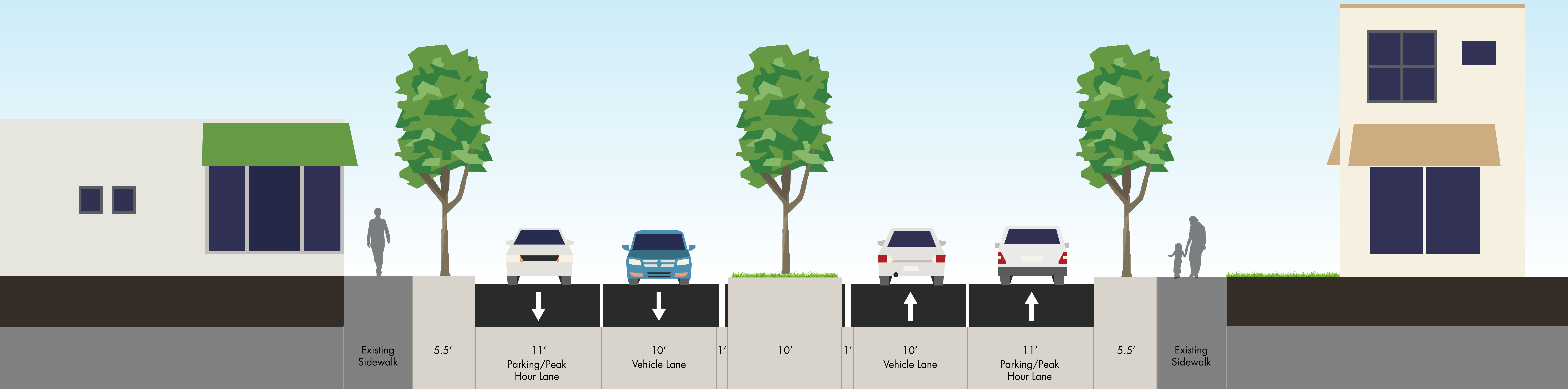
# EAST MAIN - ALTERNATIVE 3B

Side-Running Transitway



# EAST MAIN - ALTERNATIVE 4A

Median + Peak Hour Vehicle Lanes



# EAST MAIN - ALTERNATIVE 4B

Extra-Wide Sidewalks

