



**City of Rochester**

**City Clerks Office**

# **Certified Ordinance**

**Rochester, N.Y.,** \_\_\_\_\_

## **TO WHOM IT MAY CONCERN:**

I hereby certify that the following is a true copy of an ordinance which was duly passed by the Council of the City of Rochester on **February 21, 2017** and **Approved** by the Mayor of the City of Rochester, and was deemed duly adopted on **February 22, 2017** in accordance with the applicable provisions of law.

Ordinance No. 2017-25

### **Amending the 2016-17 Budget**

BE IT ORDAINED, by the Council of the City of Rochester as follows:

Section 1. Ordinance No. 2016-180, the 2016-17 Budget of the City of Rochester, as amended, is hereby further amended by transferring the sum of \$1,482,100, from the Contingency allocation to the following appropriations in the following amounts:

Rochester Fire Department:	\$1,313,100
Undistributed:	<u>169,000</u>
Total:	\$1,482,100

Section 2. This ordinance shall take effect immediately.


Passed by the following vote:

Ayes - President Scott, Councilmembers Clifford, Conklin, Haag, McFadden, Miller, Ortiz, Patterson, Spaul - 9.

Nays - None - 0.

**Attest**

*Hazel Washington*  
\_\_\_\_\_  
**City Clerk**



**City of Rochester**

**City Clerks Office**

# **Certified Ordinance**

**Rochester, N.Y.,** \_\_\_\_\_

## **TO WHOM IT MAY CONCERN:**

I hereby certify that the following is a true copy of an ordinance which was duly passed by the Council of the City of Rochester on **February 21, 2017** and **Approved** by the Mayor of the City of Rochester, and was deemed duly adopted on **February 22, 2017** in accordance with the applicable provisions of law.

Ordinance No. 2017-26

### **Authorizing an agreement for the 2017 Xerox Rochester International Jazz Festival**

**BE IT ORDAINED**, by the Council of the City of Rochester as follows:

Section 1. The Mayor is hereby authorized to enter into an agreement in the maximum amount of \$243,000 with Rochester International Jazz Festival, LLC for the 2017 Xerox Rochester International Jazz Festival. Said amount shall be funded from the 2016-17 Budget of the Bureau of Communications. The agreement shall have a term of one year.

Section 2. The agreement shall contain such additional terms and conditions as the Mayor deems to be appropriate.

Section 3. This ordinance shall take effect immediately..

Passed by the following vote:

Ayes - President Scott, Councilmembers Clifford, Conklin, Haag, McFadden, Miller, Ortiz, Patterson, Spaul - 9

Nays - None - 0.

**Attest**

*Angel Washington*

**City Clerk**



**City of Rochester**

**City Clerks Office**

# **Certified Ordinance**

**Rochester, N.Y., \_\_\_\_\_**

## **TO WHOM IT MAY CONCERN:**

I hereby certify that the following is a true copy of an ordinance which was duly passed by the Council of the City of Rochester on **February 21, 2017** and **Approved** by the Mayor of the City of Rochester, and was deemed duly adopted on **February 22, 2017** in accordance with the applicable provisions of law.

**Ordinance No. 2017-27**

### **Reducing the amounts authorized in previous bond ordinances**

**BE IT ORDAINED**, by the Council of the City of Rochester as follows:

**Section 1.** The following bond ordinances are hereby amended by reducing the amount of authorized bonding as follows:

<u>Ordinance</u>	<u>Original Authorization</u>	<u>Amount to Deauthorize</u>	<u>Project</u>
2011-066	\$877,000	\$20,000	Street -Oakwood Rd Reconstruction
2012-210	\$477,000	\$26,000	Street -Dewey Ave & Driving Pk
2012-332	\$755,000	\$4,000	Street -Benton St Grp II Curb Repl
2013-015	\$7,600,000	\$700,000	Water -S. Clinton Ave Conduits
2013-072	\$826,000	\$2,000	Street -Akron St Grp Reconstruction
2013-101	\$544,000	\$59,000	Water -Hemlock Water Filtration
2013-199	\$300,000	\$16,000	Water -Melville St Group
2013-289	\$150,000	\$60,000	Water -Water Main Ext & Improv
2013-316	\$98,000	\$2,000	New Boiler for Edgerton Rec Ctr
2013-325	\$268,000	\$85,000	Water -Stutson St Improvement
2014-046	\$89,000	\$6,000	Water -Brentwood Street Group
2014-088	\$2,100,000	\$100,000	Water -2014 Water Main Ext & Imp
2015-068	\$1,886,000	\$104,000	Water -2015 Water Main Ext & Imp
2015-189	\$283,000	\$15,000	Street -Arlington St Rehabilitation
2015-190	\$97,000	\$2,750	Water -Arlington St Rehabilitation
2015-230	\$551,000	\$31,000	Water -Harding Rd

**Section 2.** This ordinance shall take effect immediately.

Passed by the following vote:

Ayes - President Scott, Councilmembers Clifford, Conklin, Haag, McFadden, Miller, Ortiz, Patterson, Spaul - 9.

Nays -None-0

**Attest**

*Hazel Washington*

**City Clerk**



**City of Rochester**

**City Clerks Office**

## **Certified Ordinance**

---

**Rochester, N.Y.,** \_\_\_\_\_

### **TO WHOM IT MAY CONCERN:**

I hereby certify that the following is a true copy of an ordinance which was duly passed by the Council of the City of Rochester on **February 21, 2017** and **Approved** by the Mayor of the City of Rochester, and was deemed duly adopted on **February 22, 2017** in accordance with the applicable provisions of law.

Ordinance No. 2017-28

**Authorizing an agreement with Rochester Museum & Science Center for services related to replacing and displaying in context a historic carousel rounding board**

BE IT ORDAINED, by the Council of the City of Rochester as follows:

Section 1. The Mayor is hereby authorized to enter into a professional services agreement with Rochester Museum & Science Center for services related to replacing and displaying in context a rounding board that has been removed from the historic carousel in Ontario Beach Park. The agreement shall have a term of one year with the option to extend the term up to 3 additional periods of one year each subject to the mutual consent of the parties. The maximum compensation for the agreement shall be \$30,663. The cost of the agreement shall be funded from the 2016-17 Budget of Undistributed Expenses.

Section 2. The agreement shall contain such additional terms and conditions as the Mayor deems to be appropriate.

Section 3. This ordinance shall take effect immediately.

Passed by the following vote:

Ayes - President Scott, Councilmembers Clifford, Conklin, Haag, McFadden, Miller, Ortiz, Patterson, Spaul - 9

Nays - None - 0.

Attest

Hazel Washington

City Clerk



**City of Rochester**

**City Clerks Office**

# **Certified Ordinance**

**Rochester, N.Y.,** \_\_\_\_\_

## **TO WHOM IT MAY CONCERN:**

I hereby certify that the following is a true copy of an ordinance which was duly passed by the Council of the City of Rochester on **February 21, 2017** and **Approved** by the Mayor of the City of Rochester, and was deemed duly adopted on **February 22, 2017** in accordance with the applicable provisions of law.

Ordinance No. 2017-29

### **Authorizing the sale of real estate**

BE IT ORDAINED, by the Council of the City of Rochester as follows:

Section 1. The Council hereby approves the negotiated sale of the following parcels of unbuildable vacant land for the sum of \$1.00:

<u>Address</u>	<u>SBL#</u>	<u>Lot Size</u>	<u>Sq. Ft.</u>	<u>Purchaser</u>
114 Kosciusko St	091.65-3-62	30 x115	3,455	Ida M. Conley
66 Seward St	121.53-1-40	28 x 132	3,810	Nolia M. Brooks

Section 2. City taxes and other City charges, except water charges, against said properties are hereby canceled up to the first day of the month following the date of adoption of this ordinance for the reason that the City has agreed to convey said properties free of City tax liens and other charges or because these charges have been included in the purchase price.

Section 3. This ordinance shall take effect immediately.

Passed by the following vote:

Ayes - President Scott, Councilmembers Clifford, Conklin, Haag, McFadden, Miller, Ortiz, Patterson, Spaul - 9.

Nays - None - 0.

**Attest**

*Aysel Washington*

**City Clerk**





**City of Rochester**

**City Clerks Office**

# **Certified Ordinance**

**Rochester, N.Y.,** \_\_\_\_\_

## **TO WHOM IT MAY CONCERN:**

I hereby certify that the following is a true copy of an ordinance which was duly passed by the Council of the City of Rochester on **February 21, 2017** and **Approved** by the Mayor of the City of Rochester, and was deemed duly adopted on **February 22, 2017** in accordance with the applicable provisions of law.

Ordinance No. 2017-30

### **Amending the Zoning Code, Chapter 120 of the Municipal Code, with regard to dwelling unit conversions and prohibited variances, as amended**

BE IT ORDAINED, by the Council of the City of Rochester as follows:

Section 1. Chapter 120 of the Municipal Code, Zoning, as amended, is hereby further amended so that Section 120-166, Dwelling unit conversions, reads in its entirety as follows:

#### **§ 120-166. Dwelling unit conversions.**

The intent of this section is to establish standards to prevent the overcrowding of dwelling units and to ensure satisfactory amenities as conversions take place. Conversion of existing buildings to increase the number of dwelling units contained in them presents issues surrounding overcrowding, parking, open space and neighborhood character. Dwelling unit conversions that do not meet the standards established in this section may be permitted only upon a showing of unnecessary hardship in accordance with the provisions of §120-195, unless otherwise prohibited, with the exception that the Zoning Board of Appeals may waive the dwelling unit conversion standards in residential districts for the proposed conversion of all or a portion of ~~nonconforming~~ nonresidential floor area to residential use based on the standards for an area variance.

Section 2. Chapter 120 of the Municipal Code, Zoning, as amended, is hereby further amended in Section 120-195, Permitted uses and structures, to revise subsection B(5)(c), one of the items on a list of prohibited variances, to read as follows:

- (c) Permit conversion of a single-family residential structure to any nonresidential uses or increase the number of residential units in the R-1 District, except that a variance may be approved to permit the reestablishment of a prior legally established nonconforming use in a residential structure which has been abandoned as a result of vacancy or discontinuance; or to permit the conversion of ~~nonconforming~~ nonresidential floor area to a dwelling unit(s).

Section 3. This ~~resolution~~ ordinance shall take effect immediately ~~and shall remain in full force and effect until May 31, 2022.~~

Strikeout indicates deleted text, new text is underlined.

Passed by the following vote:

Ayes - President Scott, Councilmembers Clifford, Conklin, Haag, McFadden, Miller, Ortiz, Patterson, Spaul - 9.

Nays - None - 0.

Attest

Hazel Washington

City Clerk



**City of Rochester**

**City Clerks Office**

# **Certified Ordinance**

**Rochester, N.Y.,** \_\_\_\_\_

## **TO WHOM IT MAY CONCERN:**

I hereby certify that the following is a true copy of an ordinance which was duly passed by the Council of the City of Rochester on **February 21, 2017** and **Approved** by the Mayor of the City of Rochester, and was deemed duly adopted on **February 22, 2017** in accordance with the applicable provisions of law.

Ordinance No. 2017-31

### **Appropriating funds for the Lead Hazard Control Grant Program**

BE IT ORDAINED, by the Council of the City of Rochester as follows:

Section 1. The Council hereby appropriates \$300,000 from the Lead Hazard Control Program allocation of the Housing Development Fund of the 2016-17 Community Development Block Grant for the City's use to operate the Lead Hazard Control Grant Program.

Section 2. This ordinance shall take effect immediately.

Passed by the following vote:

Ayes - President Scott, Councilmembers Clifford, Conklin, Haag, McFadden, Miller, Ortiz, Patterson, Spaul - 9.

Nays - None - 0.

**Attest**

*Angel Washington*

**City Clerk**



**City of Rochester**

**City Clerks Office**

## **Certified Ordinance**

**Rochester, N.Y.,** \_\_\_\_\_

### **TO WHOM IT MAY CONCERN:**

I hereby certify that the following is a true copy of an ordinance which was duly passed by the Council of the City of Rochester on **February 21, 2017** and **Approved** by the Mayor of the City of Rochester, and was deemed duly adopted on **February 22, 2017** in accordance with the applicable provisions of law.

Ordinance No. 2017-32

#### **Amendatory agreement for hearing officer services for administrative nuisance abatement hearings**

BE IT ORDAINED, by the Council of the City of Rochester as follows:

Section 1. The Mayor is hereby authorized to enter into an amendatory professional services agreement with Paul A. Marasco, Esq. to serve as hearing officer during administrative nuisance abatement hearings initiated by the City pursuant to Section 3-15 of the City Charter. The amendatory agreement shall increase the maximum compensation for the agreement originally authorized in Ordinance No. 2016-15 by \$14,300 to a new total of \$28,600 and shall extend the original term by one year for a new total of 2 years. The increase in the maximum compensation shall be funded from the 2016-17 and 2017-18 Budgets of the Department of Neighborhood and Business Development, contingent upon adoption of the latter budget.

Section 2. The agreement shall contain such additional terms and conditions as the Mayor deems to be appropriate.

Section 3. This ordinance shall take effect immediately.

Passed by the following vote:

Ayes - President Scott, Councilmembers Clifford, Conklin, Haag, McFadden, Miller, Ortiz, Patterson, Spaul - 9

Nays - None - 0.

Attest

*Hazel Washington*

City Clerk



**City of Rochester**

**City Clerks Office**

# **Certified Ordinance**

---

**Rochester, N.Y.,** \_\_\_\_\_

## **TO WHOM IT MAY CONCERN:**

I hereby certify that the following is a true copy of an ordinance which was duly passed by the Council of the City of Rochester on **February 21, 2017** and **Approved** by the Mayor of the City of Rochester, and was deemed duly adopted on **February 22, 2017** in accordance with the applicable provisions of law.

Ordinance No. 2017-33

### **Authorizing agreement and appropriations for 2017 Preventive Maintenance Group 5 Project**

BE IT ORDAINED, by the Council of the City of Rochester as follows:

Section 1. The sum of \$2,072,800 in anticipated reimbursements from the Federal Highway Administration (FHWA) is hereby appropriated to fund construction and inspection of the 2017 Preventive Maintenance Group 5 project on Arnett Boulevard, Genesee Park Boulevard and Webster Avenue (Project). In addition, the Mayor is hereby authorized to enter into an agreement with the New York State Department of Transportation for the receipt and use of \$379,650 in anticipated reimbursements from the Marchiselli Aid Program, which amount also is hereby appropriated to fund Project construction and inspection.

Section 2. The agreements authorized herein shall contain such additional terms and conditions as the Mayor deems to be appropriate.

Section 3. This ordinance shall take effect immediately.

Passed by the following vote:

Ayes - President Scott, Councilmembers Clifford, Conklin, Haag, McFadden, Miller, Ortiz, Patterson, Spaul - 9.

Nays - None-0.

**Attest**

*Hazel Washington*

**City Clerk**



**City of Rochester**

**City Clerks Office**

# **Certified Ordinance**

---

**Rochester, N.Y.,** \_\_\_\_\_

## **TO WHOM IT MAY CONCERN:**

I hereby certify that the following is a true copy of an ordinance which was duly passed by the Council of the City of Rochester on **February 21, 2017** and **Approved** by the Mayor of the City of Rochester, and was deemed duly adopted on **February 22, 2017** in accordance with the applicable provisions of law.

Ordinance No. 2017-34

**Bond Ordinance of the City of Rochester, New York authorizing the issuance of \$331,000 Bonds of said City to finance the rehabilitation of certain portions of Arnett Boulevard, Genesee Park Boulevard and Webster Avenue related to the 2017 Preventive Maintenance Program Group 5**

BE IT ORDAINED, by the Council of the City of Rochester as follows:

Section 1. The City of Rochester, in the County of Monroe, New York (herein called "City"), is hereby authorized to finance the cost of milling and resurfacing, including inspection, sidewalk and curb repairs and intersection pedestrian safety measures, along portions of Arnett Boulevard, Genesee Park Boulevard and Webster Avenue related to the 2017 Preventative Maintenance Program Group 5 Project in the City (the "Project"). The estimated maximum cost of said class of objects or purposes, including preliminary costs and costs incidental thereto and the financing thereof, is \$2,792,097. The plan of financing includes the issuance of \$331,000 bonds of the City hereby appropriated to finance a portion of said Project, \$2,072,800 in anticipated reimbursements from the Federal Highway Administration to be appropriated in an ordinance accompanying this bond ordinance, \$379,650 in NYS Marchiselli Aid Program reimbursements to be appropriated in an ordinance accompanying this bond ordinance, \$1,410 from 2013-2014 Water Cash Capital, \$6,437 from Rochester Pure Waters District reimbursements authorized in Ordinance No. 2016-160, 2014-2015 Cash Capital in the amount of \$800 and the levy and collection of taxes on all the taxable real property in the City to pay the principal of said bonds and the interest thereon as the same shall become due and payable.

Section 2. Bonds of the City in the principal amount of \$331,000 are hereby authorized to be issued pursuant to the Constitution and laws of the State of New York, including the provisions of the Local Finance Law, constituting Chapter 33-a of the Consolidated Laws of the State of New York (herein called the "Law"), this Ordinance, and other proceedings and determinations related thereto.

Section 3. The City intends to finance, on an interim basis, the costs or a portion of the costs of said improvements for which bonds are herein authorized, which costs are reasonably expected to be reimbursed with the proceeds of debt to be incurred by the City, pursuant to this Ordinance, in the amount of \$331,000. This Ordinance is a declaration of official intent adopted pursuant to the requirements of Treasury Regulation Section 1.150-2.

Section 4. The period of probable usefulness of said class of objects or purposes described in Section 1 of this Ordinance, within the limitations of 11.00 a. 20. of the Law, is fifteen (15) years.

Section 5. Each of the bonds authorized by this Ordinance and any bond anticipation notes issued in anticipation of the sale of said bonds shall contain the recital of validity as prescribed by Section 52.00 of the Law and said bonds and any notes issued in anticipation of said bonds, shall be general obligations of the City, payable as to both principal and interest by an ad valorem tax upon all the taxable real property within the City without limitation as to rate or amount. The faith and credit of the City are hereby irrevocably pledged to the punctual payment of the principal of and interest on said bonds and any notes issued in anticipation of the sale of said bonds and provision shall be made annually in the budget of the City by appropriation for (a) the amortization and redemption of the bonds and any notes in anticipation thereof to mature in such year and (b) the payment of interest to be due and payable in such year.

Section 6. Subject to the provisions of this Ordinance and of said Law, and pursuant to the provisions of Section 30.00 relative to the authorization of the issuance of bond anticipation notes or the renewals thereof, and of Sections 50.00, 56.00 to 60.00 and 168.00 of said Law, the powers and duties of the City Council relative to authorizing the issuance of any notes in anticipation of the sale of the bonds herein authorized, or the renewals thereof, and relative to providing for substantially level or declining debt service, prescribing the terms, form and contents and as to the sale and issuance of the bonds herein authorized, and of any notes issued in anticipation of the sale of said bonds or the renewals of said notes, as well as to executing agreements for credit enhancement, are hereby delegated to the Director of Finance, as the Chief Fiscal Officer of the City.

Section 7. The validity of the bonds authorized by this Ordinance and of any notes issued in anticipation of the sale of said bonds may be contested only if:

- (a) such obligations are authorized for an object or purpose for which the City is not authorized to expend money, or



- (b) the provisions of law which should be complied with at the date of the publication of such Ordinance are not substantially complied with, and an action, suit or proceeding contesting such validity, is commenced within twenty (20) days after the date of such publication, or
- (c) such obligations are authorized in violation of the provisions of the Constitution.

Section 8. This Ordinance shall take effect immediately, and the City Clerk is hereby authorized and directed to publish a summary of the foregoing Ordinance, together with a Notice attached in substantially the form prescribed by Section 81.00 of the Law in "The Daily Record," a newspaper published in Rochester, New York, having a general circulation in the City and hereby designated the official newspaper of said City for such publication.

Passed by the following vote:

Ayes - President Scott, Councilmembers Clifford, Conklin, Haag, McFadden, Miller, Ortiz, Patterson, Spaul - 9.

Nays - None - 0.

**Attest**

*Hazel Washington*

**City Clerk**



**City of Rochester**

**City Clerks Office**

## **Certified Ordinance**

**Rochester, N.Y., \_\_\_\_\_**

### **TO WHOM IT MAY CONCERN:**

I hereby certify that the following is a true copy of an ordinance which was duly passed by the Council of the City of Rochester on **February 21, 2017** and **Approved** by the Mayor of the City of Rochester, and was deemed duly adopted on **February 22, 2017** in accordance with the applicable provisions of law.

**Ordinance No. 2017-35**

**Authorizing an agreement with Popli, Architecture + Engineering & L.S., D.P.C. for design services related to the 2018 Preventive Maintenance Northeast Group 1 Project**

**BE IT ORDAINED**, by the Council of the City of Rochester as follows:

Section 1. The Mayor is hereby authorized to enter into agreements with the New York State Department of Transportation (NYSDOT) necessary for the City to participate in and administer the 2018 Preventive Maintenance Northeast Group 1 Project (Project).

Section 2. The Mayor is hereby authorized to accept and appropriate \$166,262 in anticipated reimbursements from the Federal Highway Administration (FHWA) to fund the Project.

Section 3. The Mayor is hereby authorized to enter into a professional services agreement for a maximum compensation of \$208,000 with Popli, Architecture + Engineering & L.S., D.P.C. for design services related to the Project. The agreement shall be funded by \$41,738 from 2016-17 Cash Capital and \$166,262 from the FHWA reimbursements appropriated in Section 2. The term shall extend until 3 months after the two-year guarantee inspection that follows Project completion.

Section 4. The agreement shall contain such additional terms and conditions as the Mayor deems appropriate.

Section 5. This ordinance shall take effect immediately.

Passed by the following vote:

Ayes - President Scott, Councilmembers Clifford, Conklin, Haag, McFadden, Miller, Ortiz, Patterson, Spaul - 9

Nays - None - 0.

Attest

Hazel Washington

City Clerk



**City of Rochester**

**City Clerks Office**

# **Certified Ordinance**

---

**Rochester, N.Y.,** \_\_\_\_\_

## **TO WHOM IT MAY CONCERN:**

I hereby certify that the following is a true copy of an ordinance which was duly passed by the Council of the City of Rochester on **February 21, 2017** and **Approved** by the Mayor of the City of Rochester, and was deemed duly adopted on **February 22, 2017** in accordance with the applicable provisions of law.

Ordinance No. 2017-36

### **Authorizing an agreement with LaBella Associates, D.P.C. for design services related to the 2019 Preventive Maintenance Northwest Group 5 Project**

BE IT ORDAINED, by the Council of the City of Rochester as follows:

Section 1. The Mayor is hereby authorized to enter into agreements with the New York State Department of Transportation (NYSDOT) necessary for the City to participate in and administer the 2019 Preventive Maintenance Northwest Group 5 Project (Project).

Section 2. The Mayor is hereby authorized to accept \$307,200 in anticipated reimbursements from the Federal Highway Administration (FHWA) and said amount is hereby appropriated to fund the Project.

Section 3. The Mayor is hereby authorized to enter into a professional services agreement for a maximum compensation of \$384,000 with LaBella Associates, D.P.C., for design services related to the Project. The agreement shall be funded by \$76,800 from 2015-16 Cash Capital and \$307,200 from the FHWA reimbursements appropriated in Section 2. The term shall extend until 3 months after the two-year guarantee inspection that follows Project completion.

Section 4. The agreement shall contain such additional terms and conditions as the Mayor deems appropriate.

Section 5. This ordinance shall take effect immediately.

Passed by the following vote:

Ayes - President Scott, Councilmembers Clifford, Conklin, Haag, McFadden, Miller, Ortiz, Patterson, Spaul - 9.

Nays - None - 0.

**Attest**

Angel Washington

**City Clerk**



**City of Rochester**

**City Clerks Office**

# **Certified Ordinance**

**Rochester, N.Y.,** \_\_\_\_\_

## **TO WHOM IT MAY CONCERN:**

I hereby certify that the following is a true copy of an ordinance which was duly passed by the Council of the City of Rochester on **February 21, 2017** and **Approved** by the Mayor of the City of Rochester, and was deemed duly adopted on **February 22, 2017** in accordance with the applicable provisions of law.

Ordinance No. 2017-37

### **Authorizing agreements and funding for Campbell Street R-Center improvements**

**BE IT ORDAINED**, by the Council of the City of Rochester as follows:

Section 1. The Mayor is hereby authorized to enter into an amendatory professional services agreement with Edge Architecture, PLLC for additional architectural design and engineering design and for resident project representation services for the Campbell Street R-Center Gym Floor, Windows and HVAC Replacement Project. The amendatory agreement shall increase the maximum compensation for the agreement originally authorized in Ordinance No. 2016-240 by \$100,000 to a new total of \$200,000. The increase in compensation shall be funded by the bonds authorized in Ordinance No 2016-241. The term of the amendatory agreement may extend until 3 months after completion of a two-year guarantee inspection of said Project.

Section 2. The sum of \$500,000 in anticipated reimbursements from the Dormitory Authority of the State of New York (DASNY) is hereby appropriated to finance a portion of the Campbell Street R-Center Water Park Facilities and Playground Improvement Project. The Mayor is hereby authorized to enter into an agreement with DASNY for the receipt and use of said funds.

Section 3. The agreements authorized herein shall contain such additional terms and conditions as the Mayor deems to be appropriate.

Section 4. This ordinance shall take effect immediately.

Passed by the following vote:

Ayes - President Scott, Councilmembers Clifford, Conklin, Haag, McFadden, Miller, Ortiz, Patterson, Spaul - 9.

Nays - None - 0.

**Attest**

*Hazel Washington*

**City Clerk**



**City of Rochester**

**City Clerks Office**

## **Certified Ordinance**

---

**Rochester, N.Y.,** \_\_\_\_\_

### **TO WHOM IT MAY CONCERN:**

I hereby certify that the following is a true copy of an ordinance which was duly passed by the Council of the City of Rochester on **February 21, 2017** and **Approved** by the Mayor of the City of Rochester, and was deemed duly adopted on **February 22, 2017** in accordance with the applicable provisions of law.

Ordinance No. 2017-38

**Bond Ordinance of the City of Rochester, New York authorizing the issuance of \$500,000 Bonds of said City to finance replacement of windows, HVAC system and gymnasium floor for the Campbell Street Recreation Center**

BE IT ORDAINED, by the Council of the City of Rochester as follows:

Section 1. The City of Rochester, in the County of Monroe, New York (herein called "City"), is hereby authorized to finance the costs of replacing the windows, HVAC system and gymnasium floor for the City's Campbell Street Recreation Center located at 524 Campbell Street (the "Project"). The estimated maximum cost of said class of objects or purposes, including preliminary costs and costs incidental thereto and the financing thereof, is \$1,020,000. The plan of financing includes the issuance of \$500,000 bonds of the City hereby appropriated to the Project and authorized herein, \$520,000 of City bonds authorized under Ordinance 2016-241, and the levy and collection of taxes on all the taxable real property in the City to pay the principal of said bonds and the interest thereon as the same shall become due and payable.

Section 2. Bonds of the City in the principal amount of \$500,000 are hereby authorized to be issued pursuant to the Constitution and laws of the State of New York, including the provisions of the Local Finance Law, constituting Chapter 33-a of the Consolidated Laws of the State of New York (herein called the "Law"), this Ordinance, and other proceedings and determinations related thereto.



Section 3. The City intends to finance, on an interim basis, the costs or a portion of the costs of said improvements for which bonds are herein authorized, which costs are reasonably expected to be reimbursed with the proceeds of debt to be incurred by the City, pursuant to this Ordinance, in the amount of \$500,000. This Ordinance is a declaration of official intent adopted pursuant to the requirements of Treasury Regulation Section 1.150-2.

Section 4. The period of probable usefulness of said class of objects or purposes described in Section 1 of this Ordinance, within the limitations of 11.00 a. 13. of the Law, is ten (10) years.

Section 5. Each of the bonds authorized by this Ordinance and any bond anticipation notes issued in anticipation of the sale of said bonds shall contain the recital of validity as prescribed by Section 52.00 of the Law and said bonds and any notes issued in anticipation of said bonds, shall be general obligations of the City, payable as to both principal and interest by an ad valorem tax upon all the taxable real property within the City without limitation as to rate or amount. The faith and credit of the City are hereby irrevocably pledged to the punctual payment of the principal of and interest on said bonds and any notes issued in anticipation of the sale of said bonds and provision shall be made annually in the budget of the City by appropriation for (a) the amortization and redemption of the bonds and any notes in anticipation thereof to mature in such year and (b) the payment of interest to be due and payable in such year.

Section 6. Subject to the provisions of this Ordinance and of said Law, and pursuant to the provisions of Section 30.00 relative to the authorization of the issuance of bond anticipation notes or the renewals thereof, and of Sections 50.00, 56.00 to 60.00 and 168.00 of said Law, the powers and duties of the City Council relative to authorizing the issuance of any notes in anticipation of the sale of the bonds herein authorized, or the renewals thereof, and relative to providing for substantially level or declining debt service, prescribing the terms, form and contents and as to the sale and issuance of the bonds herein authorized, and of any notes issued in anticipation of the sale of said bonds or the renewals of said notes, as well as to executing agreements for credit enhancement, are hereby delegated to the Director of Finance, as the Chief Fiscal Officer of the City.

Section 7. The validity of the bonds authorized by this Ordinance and of any notes issued in anticipation of the sale of said bonds may be contested only if:

- (a) such obligations are authorized for an object or purpose for which the City is not authorized to expend money, or
- (b) the provisions of law which should be complied with at the date of the publication of such Ordinance are not substantially complied with, and an action, suit or proceeding contesting such validity, is commenced within twenty (20) days after the date of such publication, or
- (c) such obligations are authorized in violation of the provisions of the Constitution.

Section 8. This Ordinance shall take effect immediately, and the City Clerk is hereby authorized and directed to publish a summary of the foregoing Ordinance, together with a Notice attached in substantially the form prescribed by Section 81.00 of the Law in "The Daily Record," a newspaper published in Rochester, New York, having a general circulation in the City and hereby designated the official newspaper of said City for such publication.

Passed by the following vote:

Ayes - President Scott, Councilmembers Clifford, Conklin, Haag, McFadden, Miller, Ortiz, Patterson, Spaul - 9.

Nays - None -0.

Attest

Angela Washington

City Clerk



**City of Rochester**

**City Clerks Office**

# **Certified Ordinance**

---

**Rochester, N.Y.,** \_\_\_\_\_

## **TO WHOM IT MAY CONCERN:**

I hereby certify that the following is a true copy of an ordinance which was duly passed by the Council of the City of Rochester on **February 21, 2017** and **Approved** by the Mayor of the City of Rochester, and was deemed duly adopted on **February 22, 2017** in accordance with the applicable provisions of law.

Ordinance No. 2017-39

**Bond Ordinance of the City of Rochester, New York authorizing the issuance of \$185,000 Bonds of said City to finance replacement of the main electrical service for the Campbell Street R-Center Water Park Facilities and Playground Improvement Project**

BE IT ORDAINED, by the Council of the City of Rochester as follows:

Section 1. The City of Rochester, in the County of Monroe, New York (herein called "City"), is hereby authorized to finance the costs of replacing the main electrical service, with a below grade waterproofing and perimeter drainage system for the City's Campbell Street R-Center Water Park Facilities and Playground Improvement Project located at 524 Campbell Street (the "Project"). The estimated maximum cost of said class of objects or purposes, including preliminary costs and costs incidental thereto and the financing thereof, is \$975,000. The plan of financing includes the issuance of \$185,000 in bonds of the City hereby authorized and appropriated for the Project, \$45,317 of 2011-12 Cash Capital, \$5,000 of 2013-14 Cash Capital, \$114,683 of 2014-15 Cash Capital, \$125,000 in reimbursements from the Dormitory Authority of the State of New York ("DASNY") authorized under Ordinance No. 2015-120 and hereby appropriated to the Project, \$500,000 of DASNY reimbursements to be appropriated to the Project in an ordinance accompanying this bond ordinance, and the levy and collection of taxes on all the taxable real property in the City to pay the principal of said bonds and the interest thereon as the same shall become due and payable.

Section 2. Bonds of the City in the principal amount of \$185,000 are hereby authorized to be issued pursuant to the Constitution and laws of the State of New York,

including the provisions of the Local Finance Law, constituting Chapter 33-a of the Consolidated Laws of the State of New York (herein called the "Law"), this Ordinance, and other proceedings and determinations related thereto.

Section 3. The City intends to finance, on an interim basis, the costs or a portion of the costs of said improvements for which bonds are herein authorized, which costs are reasonably expected to be reimbursed with the proceeds of debt to be incurred by the City, pursuant to this Ordinance, in the amount of \$185,000. This Ordinance is a declaration of official intent adopted pursuant to the requirements of Treasury Regulation Section 1.150-2.

Section 4. The period of probable usefulness of said class of objects or purposes described in Section 1 of this Ordinance, within the limitations of 11.00 a. 19. of the Law, is fifteen (15) years.

Section 5. Each of the bonds authorized by this Ordinance and any bond anticipation notes issued in anticipation of the sale of said bonds shall contain the recital of validity as prescribed by Section 52.00 of the Law and said bonds and any notes issued in anticipation of said bonds, shall be general obligations of the City, payable as to both principal and interest by an ad valorem tax upon all the taxable real property within the City without limitation as to rate or amount. The faith and credit of the City are hereby irrevocably pledged to the punctual payment of the principal of and interest on said bonds and any notes issued in anticipation of the sale of said bonds and provision shall be made annually in the budget of the City by appropriation for (a) the amortization and redemption of the bonds and any notes in anticipation thereof to mature in such year and (b) the payment of interest to be due and payable in such year.

Section 6. Subject to the provisions of this Ordinance and of said Law, and pursuant to the provisions of Section 30.00 relative to the authorization of the issuance of bond anticipation notes or the renewals thereof, and of Sections 50.00, 56.00 to 60.00 and 168.00 of said Law, the powers and duties of the City Council relative to authorizing the issuance of any notes in anticipation of the sale of the bonds herein authorized, or the renewals thereof, and relative to providing for substantially level or declining debt service, prescribing the terms, form and contents and as to the sale and issuance of the bonds herein authorized, and of any notes issued in anticipation of the sale of said bonds or the renewals of said notes, as well as to executing agreements for credit enhancement, are hereby delegated to the Director of Finance, as the Chief Fiscal Officer of the City.

Section 7. The validity of the bonds authorized by this Ordinance and of any notes issued in anticipation of the sale of said bonds may be contested only if:

- (a) such obligations are authorized for an object or purpose for which the City is not authorized to expend money, or
- (b) the provisions of law which should be complied with at the date of the publication of such Ordinance are not substantially complied with, and an

action, suit or proceeding contesting such validity, is commenced within twenty (20) days after the date of such publication, or

- (c) such obligations are authorized in violation of the provisions of the Constitution.

Section 8. This Ordinance shall take effect immediately, and the City Clerk is hereby authorized and directed to publish a summary of the foregoing Ordinance, together with a Notice attached in substantially the form prescribed by Section 81.00 of the Law in "The Daily Record," a newspaper published in Rochester, New York, having a general circulation in the City and hereby designated the official newspaper of said City for such publication.

Passed by the following vote:

Ayes - President Scott, Councilmembers Clifford, Conklin, Haag, McFadden, Miller, Ortiz, Patterson, Spaul - 9.

Nays - None - 0.

**Attest**

*Hazel Washington*

**City Clerk**



**City of Rochester**

**City Clerks Office**

## **Certified Ordinance**

---

**Rochester, N.Y.,** \_\_\_\_\_

### **TO WHOM IT MAY CONCERN:**

I hereby certify that the following is a true copy of an ordinance which was duly passed by the Council of the City of Rochester on **February 21, 2017** and **Approved** by the Mayor of the City of Rochester, and was deemed duly adopted on **February 22, 2017** in accordance with the applicable provisions of law.

Ordinance No. 2017-40

**Authorizing an agreement with Stantec Consulting Services Inc. for the Joseph A. Floreano Rochester Riverside Convention Center River Terrace Repairs Project**

BE IT ORDAINED, by the Council of the City of Rochester as follows:

Section 1. The Mayor is hereby authorized to enter into a professional services agreement for a maximum compensation of \$630,000 with Stantec Consulting Services Inc., to provide engineering and landscape architectural services for the Joseph A. Floreano Rochester Riverside Convention Center River Terrace Repairs Project. The agreement shall be funded from bonds to be authorized and appropriated for the project. The term shall extend until 3 months after the two-year guarantee inspection that follows Project completion.

Section 2. The agreement shall contain such additional terms and conditions as the Mayor deems appropriate.

Section 3. This ordinance shall take effect immediately.

Passed by the following vote:

Ayes - President Scott, Councilmembers Clifford, Conklin, Haag, McFadden, Miller, Ortiz, Patterson, Spaul - 9.

Nays - None - 0.

**Attest**

*Hazel Washington*

**City Clerk**



**City of Rochester**

**City Clerks Office**

# **Certified Ordinance**

**Rochester, N.Y.,** \_\_\_\_\_

## **TO WHOM IT MAY CONCERN:**

I hereby certify that the following is a true copy of an ordinance which was duly passed by the Council of the City of Rochester on **February 21, 2017** and **Approved** by the Mayor of the City of Rochester, and was deemed duly adopted on **February 22, 2017** in accordance with the applicable provisions of law.

Ordinance No. 2017-41

**Bond Ordinance of the City of Rochester, New York authorizing the issuance of \$2,440,000 Bonds of said City to finance a portion of the costs of the Joseph A. Floreano Rochester Riverside Convention Center Terrace Repairs Project**

**BE IT ORDAINED**, by the Council of the City of Rochester as follows:

Section 1. The City of Rochester, in the County of Monroe, New York (herein called "City"), is hereby authorized to finance the costs of structural inspection, engineering and repair, including waterproofing, of the exterior terrace located at the City's Joseph A. Floreano Rochester Riverside Convention Center (the "Project"). The estimated maximum cost of said class of objects or purposes, including preliminary costs and costs incidental thereto and the financing thereof, is \$2,440,000, and said amount is hereby appropriated therefor. The plan of financing includes the issuance of \$2,440,000 bonds of the City to finance said appropriation and the levy and collection of taxes on all the taxable real property in the City to pay the principal of said bonds and the interest thereon as the same shall become due and payable.

Section 2. Bonds of the City in the principal amount of \$2,440,000 are hereby authorized to be issued pursuant to the Constitution and laws of the State of New York, including the provisions of the Local Finance Law, constituting Chapter 33-a of the Consolidated Laws of the State of New York (herein called the "Law"), this Ordinance, and other proceedings and determinations related thereto.



**Section 3.** The City intends to finance, on an interim basis, the costs or a portion of the costs of said improvements for which bonds are herein authorized, which costs are reasonably expected to be reimbursed with the proceeds of debt to be incurred by the City, pursuant to this Ordinance, in the amount of \$2,440,000. This Ordinance is a declaration of official intent adopted pursuant to the requirements of Treasury Regulation Section 1.150-2.

**Section 4.** The period of probable usefulness of said class of objects or purposes described in Section 1 of this Ordinance, within the limitations of 11.00 a. 12(a)(1) of the Law, is twenty five (25) years.

**Section 5.** Each of the bonds authorized by this Ordinance and any bond anticipation notes issued in anticipation of the sale of said bonds shall contain the recital of validity as prescribed by Section 52.00 of the Law and said bonds and any notes issued in anticipation of said bonds, shall be general obligations of the City, payable as to both principal and interest by an ad valorem tax upon all the taxable real property within the City without limitation as to rate or amount. The faith and credit of the City are hereby irrevocably pledged to the punctual payment of the principal of and interest on said bonds and any notes issued in anticipation of the sale of said bonds and provision shall be made annually in the budget of the City by appropriation for (a) the amortization and redemption of the bonds and any notes in anticipation thereof to mature in such year and (b) the payment of interest to be due and payable in such year.

**Section 6.** Subject to the provisions of this Ordinance and of said Law, and pursuant to the provisions of Section 30.00 relative to the authorization of the issuance of bond anticipation notes or the renewals thereof, and of Sections 50.00, 56.00 to 60.00 and 168.00 of said Law, the powers and duties of the City Council relative to authorizing the issuance of any notes in anticipation of the sale of the bonds herein authorized, or the renewals thereof, and relative to providing for substantially level or declining debt service, prescribing the terms, form and contents and as to the sale and issuance of the bonds herein authorized, and of any notes issued in anticipation of the sale of said bonds or the renewals of said notes, as well as to executing agreements for credit enhancement, are hereby delegated to the Director of Finance, as the Chief Fiscal Officer of the City.

**Section 7.** The validity of the bonds authorized by this Ordinance and of any notes issued in anticipation of the sale of said bonds may be contested only if:

- (a) such obligations are authorized for an object or purpose for which the City is not authorized to expend money, or
- (b) the provisions of law which should be complied with at the date of the publication of such Ordinance are not substantially complied with, and an action, suit or proceeding contesting such validity, is commenced within twenty (20) days after the date of such publication, or
- (c) such obligations are authorized in violation of the provisions of the Constitution.

Section 8. This Ordinance shall take effect immediately, and the City Clerk is hereby authorized and directed to publish a summary of the foregoing Ordinance, together with a Notice attached in substantially the form prescribed by Section 81.00 of the Law in "The Daily Record," a newspaper published in Rochester, New York, having a general circulation in the City and hereby designated the official newspaper of said City for such publication.

Passed by the following vote:

Ayes - President Scott, Councilmembers Clifford, Conklin, Haag, McFadden, Miller, Ortiz, Patterson, Spaul - 9.

Nays - None - 0.

Attest

Hazel Washington

City Clerk



**City of Rochester**

**City Clerks Office**

# **Certified Ordinance**

---

**Rochester, N.Y.,** \_\_\_\_\_

## **TO WHOM IT MAY CONCERN:**

I hereby certify that the following is a true copy of an ordinance which was duly passed by the Council of the City of Rochester on **February 21, 2017** and **Approved** by the Mayor of the City of Rochester, and was deemed duly adopted on **February 22, 2017** in accordance with the applicable provisions of law.

Ordinance No. 2017-42

### **Authorizing agreement to attach streetlight equipment and facilities to utility poles owned by Rochester Gas and Electric Corporation**

BE IT ORDAINED, by the Council of the City of Rochester as follows:

Section 1. The Mayor is hereby authorized to enter into an agreement with Rochester Gas and Electric Corporation (RGE) to attach City streetlights and related equipment and facilities to RGE-owned utility distribution poles. The term of the agreement shall be 10 years. The annual compensation for the agreement shall be based on the number of pole attachments that the City requires and the street light tariff rate approved by the Public Service Commission. The annual compensation shall be funded by the 2016-17 Budget of the Department of Environmental (DES) and from subsequent annual Budgets of DES, contingent upon adoption of the subsequent Budgets.

Section 2. The agreements authorized herein shall contain such additional terms and conditions as the Mayor deems to be appropriate.

Section 3. This ordinance shall take effect immediately.

Passed by the following vote:


Ayes - President Scott, Councilmembers Clifford, Conklin, Haag, McFadden, Miller, Ortiz, Patterson, Spaul - 9.

Nays - None - 0.

**Attest**

*Hazel Washington*

**City Clerk**



**City of Rochester**

**City Clerks Office**

# **Certified Ordinance**

**Rochester, N.Y.,** \_\_\_\_\_

## **TO WHOM IT MAY CONCERN:**

I hereby certify that the following is a true copy of an ordinance which was duly passed by the Council of the City of Rochester on **February 21, 2017** and **Approved** by the Mayor of the City of Rochester, and was deemed duly adopted on **February 22, 2017** in accordance with the applicable provisions of law.

Ordinance No. 2017-43

### **Amending the Official Map in relation to the Inner Loop East Transformation Project**

**BE IT ORDAINED**, by the Council of the City of Rochester as follows:

Section 1. Chapter 76 of the Municipal Code, Official Map or Plan, as amended, is hereby further amended by changing and deleting therefrom the following 9 described land parcels heretofore dedicated to street purposes, as more particularly described below and as depicted in maps on file with the City Clerk.

#### **Pitkin Street Abandonment Map 2**

All that tract or parcel of land situated in the City of Rochester, County of Monroe, State of New York, being known as Pitkin Street, and being more particularly bounded and described as follows:

Commencing at the point of intersection of the northerly Street Boundary of East Avenue and the westerly Street Boundary of Pitkin Street, said point being 170.15 feet left of and at right angles to station U46+21.60 of the hereinafter described 2012 Survey Baseline; thence northerly along said westerly Street Boundary of Pitkin Street a distance of 1.29 feet to a point, said point being 170.30 feet left of and at right angles to station U46+22.88 of the said Survey Baseline; thence easterly and perpendicular to the westerly Street Boundary of Pitkin Street through the lands now or formerly owned by The City of Rochester a distance of 39.00 feet to the true Point of Beginning, said point being 131.55 feet left of and at right angles to station U46+27.32 of the said Survey Baseline; thence S71°32'15"E

along new northerly Street Boundary of East Avenue a distance of 11.00 to a point, said point being 120.62 feet left of and at right angles to station U46+28.56 of the said Survey Baseline; thence N18°22'08"E along Jurisdiction line a distance of 272.41 feet to a point, said point being 151.73 feet left of and at right angles to station U48+99.19 of the said Survey Baseline; thence N21°30'11"E along said jurisdiction line a distance of 104.44 feet to a point, said point being 157.97 feet left of and at right angles to station U50+03.44 of the said Survey Baseline; thence N26°29'00"W along said Jurisdiction line a distance of 23.98 feet to a point on the new easterly Street Boundary of Pitkin Street, said point being 176.71 feet left of and at right angles to station U50+18.39 of the said Survey Baseline; thence southerly along said new easterly Pitkin Street Boundary on a tangent arc to the right, said arc having a radius of 292.00 feet, and a distance of 14.52 feet to the point of tangency, said point being 174.70 feet left of and at right angles to station U50+04.01 of the said Survey Baseline; thence S18°23'33"W continuing along said new easterly Pitkin Street Boundary a distance of 379.15 feet to the POINT OF BEGINNING.

Hereby intending to describe a parcel of land containing 4551± square feet and being commonly known as a portion of the right of way limits of Pitkin Street. Subject to any covenants, easements or restrictions of record, if any.

The above mentioned survey baseline is a portion of the 2012 Survey Baselines for the abandonment of City of Rochester property and is described as follows: Beginning at Station U45+78.91; thence N 24°55'38" E to Station U52+40.97.

Pitkin Street  
Abandonment Map 3

All that tract or parcel of land situated in the City of Rochester, County of Monroe, State of New York, being known as Pitkin Street, and being more particularly bounded and described as follows:

Commencing at the point of intersection of the northerly Street Boundary of East Broad Street and the westerly Street Boundary of Pitkin Street, said point being 182.56 feet left of and at right angles to station U42+32.14 of the hereinafter described 2012 Survey Baseline; thence northerly along said westerly Street Boundary of Pitkin Street a distance of 124.57 to the true Point of Beginning, said point being 177.03 feet left of and at right angles to station U43+56.59 of the said Survey Baseline; thence N77°43'22"E through the lands now or formerly owned by the City of Rochester along the former southerly Street Boundary of a portion of road formerly known as Court Street a distance of 6.31 feet to a point, said point being 171.60 feet left of and at right angles to station U43+59.79 of the said Survey Baseline; thence N50°09'26"E continuing through the lands now or formerly owned by the City of Rochester through the portion of road formerly known as Court Street a distance of 108.05 feet to a point on the former northerly Street Boundary of a portion of road formerly known as Court Street, said point being 114.53 feet left of and at right angles to station U44+51.54 of the said

Survey Baseline; thence S77°43'22"W continuing through the lands now or formerly owned by the City of Rochester along the former northerly Street Boundary of a portion of road formerly known as Court Street a distance of 69.50 feet to a point on the westerly Street Boundary of Pitkin Street, said point being 174.38 feet left of and at right angles to station U44+16.21 of the said Survey Baseline; thence S20°49'11"W along said westerly Street Boundary of Pitkin Street a distance of 59.68 feet to the POINT OF BEGINNING.

Hereby intending to describe a parcel of land containing 1,895± square feet and being commonly known as a portion of the right of way limits of Pitkin Street. Subject to any covenants, easements or restrictions of record, if any.

The above mentioned survey baseline is a portion of the 2012 Survey Baselines for the abandonment of City of Rochester property and is described as follows: Beginning at Station U39+44.15; thence N 18°16'19" E to Station U45+78.91.

Pitkin Street  
Abandonment Map 4

All that tract or parcel of land situated in the City of Rochester, County of Monroe, State of New York, being known as Pitkin Street, and being more particularly bounded and described as follows:

Commencing at the point of intersection of the northerly Street Boundary of Savannah Street and the westerly Highway Boundary of the Rochester City Inner Loop Arterial, thence South 21°19'35" West a distance of 30.94 feet to the true Point of Beginning, said point being 170.34 feet left of and at right angles to station U 36+99.70 of the hereinafter described 2012 Survey Baseline; thence South 68°30'40" East through the property now or formerly owned by the City of Rochester, a distance of 7.96 feet to a point, said point being 162.40 feet left of and at right angles to Station U 37+00.29 of said Baseline; thence North 21°19'45" East continuing through the property now or formerly owned by the City of Rochester, a distance of 416.28 feet to a point, said point being 170.46 feet left of and at right angles to Station U 41+39.11 of said Baseline; thence North 68°01'45" West continuing through the property now or formerly owned by the City of Rochester, a distance of 7.98 feet to a point, said point being 178.43 feet left of and at right angles to Station U 41+39.62 of said Baseline; thence South 21°19'35" West continuing through the property now or formerly owned by the City of Rochester, a distance of 38.49 feet to a point on the westerly Street Boundary of Pitkin Street, said point being 180.48 feet left of and at right angles to Station U 41+01.19 of said Baseline; thence South 21°19'35" West along said westerly Street Boundary of Pitkin Street, a distance of 346.91 feet to the point of intersection of the said westerly Street Boundary of Pitkin Street and the northerly Street Boundary of Savannah Street, said point being 172.71 feet left of and at right angles to Station U 37+30.56 of said Baseline; thence South 21°19'35" West continuing through the property now or formerly owned by the City of Rochester, a distance of 30.94 feet to the POINT OF BEGINNING.

Hereby intending to describe a parcel of land containing 3319± square feet and being commonly known as a portion of the right of way limits of Pitkin Street. Subject to any covenants, easements or restrictions of record, if any.

The above mentioned survey baseline is a portion of the 2012 Survey Baselines for the abandonment of City of Rochester property and is described as follows: Beginning at Station U30+73.24; thence N 25°43'35" E to Station U39+44.15 thence N 18°16'19" E to Station U45+78.91.

Pitkin Street  
Abandonment Map 5  
Abandonment 1

All that tract or parcel of land situated in the City of Rochester, County of Monroe, State of New York, being known as a portion of Pitkin Street, and being more particularly bounded and described as follows:

Commencing at the point of intersection of the southerly Street Boundary of Savannah Street and the westerly Highway Boundary of the Rochester City Inner Loop Arterial, thence South 21°19'35" West a distance of 26± feet to the true Point of Beginning, said point being 166.12 feet left of and at right angles to station U 36+44.86 of the hereinafter described 2012 Survey Baseline; thence South 68°30'40" East through the property now or formerly owned by the City of Rochester, a distance of 7.96 feet to a point, said point being 158.18 feet left of and at right angles to Station U 36+45.45 of said Baseline; thence South 21°19'45" West continuing through said City of Rochester property, a distance of 198.88 feet to a point, said point being 142.93 feet left of and at right angles to Station U 34+47.16 of said Baseline; thence South 68°30'42" East continuing through said City of Rochester property, a distance of 88.10 feet to a point, said point being 55.07 feet left of and at right angles to Station U 34+53.67 of said Baseline; thence South 21°58'15" West continuing through said City of Rochester property, a distance of 50.03 feet to a point, said point being 51.79 feet left of and at right angles to Station U 34+03.75 of said Baseline; thence North 68°35'01" West continuing through said City of Rochester property, a distance of 87.52 feet to a point, said point being 139.07 feet left of and at right angles to Station U 33+97.17 of said Baseline; thence South 21°19'42" West continuing through said City of Rochester property, a distance of 455.01 feet to a point on the new northerly Street Boundary of Howell Street, said point being 124.32 feet left of and at right angles to Station U 29+62.65 of said Baseline; thence southwesterly along said northerly Street Boundary along a non-tangent curve to the left, said curve having a radius of 301.50 feet, a distance of 17.32 feet to a point, said point being 140.80 feet left of and at right angles to Station U 29+57.50 of said Baseline; thence North 21°19'39" East through said City of Rochester property, a distance of 268.33 feet to a point on the former westerly Street Boundary of Pitkin Street, said point being 140.15 feet left of and at right angles to Station U 32+03.22 of said Baseline; thence North 26°00'17" East continuing along said former westerly Street Boundary, a distance



of 98.01 feet to a point, said point being 139.67 feet left of and at right angles to Station U 33+01.23 of said Baseline; thence North 21°19'35" East continuing along said westerly Street Boundary, a distance of 344.65 feet to the POINT OF BEGINNING.

Hereby intending to describe a parcel of land containing 12,537 +/- square feet and being commonly known as a portion of the right of way limits of Pitkin Street. Subject to any covenants, easements or restrictions of record, if any.

The above mentioned survey baseline is a portion of the 2012 Survey Baselines for the abandonment of City of Rochester property and is described as follows: Beginning at Station U 23+70.62; thence N 16°08'40" E to Station U 30+73.24; thence N 25°43'35" E to Station U 39+44.15.

Howell Street  
Abandonment Map 6  
Abandonment 1

All that tract or parcel of land situated in the City of Rochester, County of Monroe, State of New York, being known as a portion of Howell Street, and being more particularly bounded and described as follows:

Commencing at the point of intersection of the northerly Highway Boundary of Monroe Avenue (N.Y.S. Route 31) and the easterly Street Boundary of Howell Street, thence North 52°47'05" West a distance of 96.33 feet to a point on the new portion of the northerly Highway Boundary of Monroe Avenue (N.Y.S. Route 31) and the true Point of Beginning, said point being 124.36 feet right of and at right angles to station P 11+13.72 of the hereinafter described 2012 Survey Baseline; thence North 52°47'05" West along said new northerly Highway Boundary a distance of 4.99 feet to a point of curvature, said point being 120.87 feet right of and at right angles to Station P 11+10.15 of said Baseline; thence northeasterly along new southerly Street Boundary of Howell Street along a tangent curve to the right, said curve having a radius of 14.00 feet, and a distance of 31.21 feet to a point of compound curvature, said point being 96.99 feet right of and at right angles to Station P 11+18.00 of said Baseline; thence northeasterly along said southerly Street Boundary along a tangent curve to the right, said curve having a radius of 965.50 feet, and a distance of 11.46 feet to a point on the former easterly Street Boundary of former Manhattan Street, said point being 95.48 feet right of and at right angles to Station P 11+29.36 of said Baseline; thence South 21°17'58" West along said former Street Boundary a distance of 32.84 feet to the POINT OF BEGINNING.

Hereby intending to describe a parcel of land containing 350± square feet and being commonly known as a portion of the right of way limits of Howell Street. Subject to any covenants, easements or restrictions of record, if any.

The above mentioned survey baseline is a portion of the 2012 Survey Baselines for

the abandonment of City of Rochester property and is described as follows:  
Beginning at Station P 10+00.00; thence N 82°51'44" E to Station P 13+90.92.

Howell Street  
Abandonment Map 6  
Abandonment 2

All that tract or parcel of land situated in the City of Rochester, County of Monroe, State of New York, being known as a portion of Howell Street, and being more particularly bounded and described as follows:

Commencing at the point of intersection of the former southerly Street Boundary of Howell Street and the westerly Street Boundary of Savannah Street, thence North 21°19'35" East a distance of 8.30 to a point on the New Street Boundary of Savannah Street and the true Point of Beginning, said point being 187.01 feet right of and at right angles to station P 13+43.71 of the hereinafter described 2012 Survey Baseline; thence North 52°47'05" West through the property now or formerly owned by the City of Rochester, a distance of 31.93 feet to a point, said point being 164.69 feet right of and at right angles to Station P 13+20.88 of said Baseline; thence South 37°12'55" West continuing through said property of the City of Rochester, a distance of 7.99 feet to a point on the former southerly Street Boundary of Howell Street, said point being 170.40 feet right of and at right angles to Station P 13+15.30 of said Baseline; thence North 52°51'19" West through the property now or formerly owned by the City of Rochester, a distance of 118.07 feet to a point on the new southerly Street Boundary of Howell Street, said point being 87.96 feet right of and at right angles to Station P 12+30.77 of said Baseline; thence northeasterly along said new southerly Street Boundary along a tangent curve to the right, said curve having a radius of 965.50 feet, and a distance of 22.69 feet to a point, said point being 87.75 feet right of and at right angles to Station P 12+53.45 of said Baseline; thence South 52°49'50" East through the property now or formerly owned by the City of Rochester, a distance of 2.76 feet to a point, said point being 89.68 feet right of and at right angles to Station P 12+55.43 of said Baseline; thence North 21°19'35" East continuing through said property of the City of Rochester, a distance of 2.18 feet to a point on the new southerly Street Boundary of Howell Street, said point being 87.76 feet right of and at right angles to Station P 12+56.47 of said Baseline; thence northeasterly along said new southerly Street Boundary along a tangent curve to the right, said curve having a radius of 965.50 feet, and a distance of 16.84 feet to a point of tangency, said point being 88.00 feet right of and at right angles to Station P 12+73.31 of said Baseline; thence North 84°10'03" East continuing along said new southerly Street Boundary, a distance of 1.22 feet to a point, said point being 88.02 feet right of and at right angles to Station P 12+74.53 of said Baseline; thence South 21°19'35" West through the property now or formerly owned by the City of Rochester, a distance of 15.10 feet to a point, said point being 101.29 feet right of and at right angles to Station P 12+67.33 of said Baseline; thence South 52°49'50" East continuing through said property of the City of Rochester, a distance of 112.26 feet to the POINT OF BEGINNING.

Hereby intending to describe a parcel of land containing 2,143± square feet and being commonly known as a portion of the right of way limits of Howell Street. Subject to any covenants, easements or restrictions of record, if any.

The above mentioned survey baseline is a portion of the 2012 Survey Baselines for the abandonment of City of Rochester property and is described as follows:  
Beginning at Station U 23+70.62; thence N 16°08'40" E to Station U 30+73.24.

Howell Street  
Abandonment Map 7

All that tract or parcel of land situated in the City of Rochester, County of Monroe, State of New York, being known as a portion of Howell Street, and being more particularly bounded and described as follows:

Beginning at the point of intersection of the southerly Street Boundary of Howell Street and the westerly Street Boundary of Savannah Street, said point being 194.31 feet right of and at right angles to station P13+39.75 of the hereinafter described 2012 Survey Baseline; thence North 21°19'35" East along the new westerly Street Boundary of Savannah Street a distance of 8.30 feet to a point, said point being 187.01 feet right of and at right angles to Station P 13+43.71 of said Baseline; thence North 52°47'05" West through the lands now or formerly owned by the City of Rochester, a distance of 31.93 feet to a point, said point being 164.69 feet right of and at right angles to Station P 13+20.88 of said Baseline; thence South 37°12'55" West continuing through said lands of the City of Rochester, a distance of 7.99 feet to a point on the existing southerly Street boundary of Howell Street, said point being 170.40 feet right of and at right angles to Station P 13+15.30 of said Baseline; thence South 52°47'05" East along said southerly Street Boundary, a distance of 34.20 feet to the POINT OF BEGINNING.

Hereby intending to describe a parcel of land containing 264± square feet and being commonly known as a portion of the right of way limits of Howell Street. Subject to any covenants, easements or restrictions of record, if any.

The above mentioned survey baseline is a portion of the 2012 Survey Baselines for the abandonment of City of Rochester property and is described as follows:  
Beginning at Station P 10+00.00; thence N 82°51'44" E to Station P 13+90.92.

Savannah Street  
Abandonment Map 8

All that tract or parcel of land situated in the City of Rochester, County of Monroe, State of New York, being known as Savannah Street, and being more particularly bounded and described as follows:

Beginning at the point of intersection of the northerly Street Boundary of Savannah Street and the newly created westerly division line of lands now or formerly owned by the City of Rochester per City of Rochester Subdivision Map 4 Parcel 1, said point being 1.15 feet left of and at right angles to station P 23+37.81 of the hereinafter described 2012 Survey Baseline; thence South 21°19'35" West along the newly created Street Boundary of Savannah Street per City of Rochester Subdivision Map 4 Parcel 1, a distance of 30.95 feet to an angle point in said Street Boundary, said point being 1.11 feet left of and at right angles to Station P 23+06.86 of said Baseline; thence North 68°30'40" West through the existing right of way of Savannah Street, a distance of 115.49 feet to a point, said point being 116.59 feet left of and at right angles to Station P 23+07.02 of said Baseline; thence North 21°19'35" East continuing through the existing right of way of Savannah Street, a distance of 30.95 feet to a point on the existing northerly Street Boundary of Savannah Street, said point being 116.64 feet left of and at right angles to Station P 23+37.97 of said Baseline; thence South 68°30'40" East along said existing northerly street boundary of Savannah Street a distance of 115.49 feet to the POINT OF BEGINNING.

Hereby intending to describe a parcel of land containing 3,574± square feet and being commonly known as a portion of the right of way limits of Savannah Street. Subject to any covenants, easements or restrictions of record, if any.

The above mentioned survey baseline is a portion of the 2012 Survey Baselines for the abandonment of City of Rochester property and is described as follows: Beginning at Station P 18+70.29; thence N 21°24'28" E to Station P 26+07.16.

Broad Street  
Abandonment Map 9

All that tract or parcel of land situated in the City of Rochester, County of Monroe, State of New York, being a portion of Broad Street, and being more particularly bounded and described as follows:

Commencing at the point of intersection of the newly created southerly and westerly Street Boundaries of Broad Street per the City of Rochester Subdivision Map 4 Parcel 1, thence South 21°19'35" West along the said westerly Street Boundary of Broad Street a distance of 4.07 feet to the true Point of Beginning, said point being 178.64 feet left of and at right angles to station U 41+35.56 of the hereinafter described 2012 Survey Baseline; thence South 21°19'35" West continuing along said newly created westerly Street Boundary of Broad street a distance of 34.42 feet to a point of curvature on the existing southerly Street Boundary of Broad Street, said point being 180.48 feet left of and at right angles to station U 41+01.19 of said Baseline; thence northwesterly along said existing southerly Street Boundary of Broad Street along a non-tangent curve to the left, said curve having a radius of 35.00 feet, and a distance of 54.39 feet to a point of tangency, said point being 212.98 feet left of and at right angles to Station U 41+37.97 of said Baseline; thence South 67°42'42" East through the existing right

of way of Broad Street, a distance of 34.42 feet to the POINT OF BEGINNING.

Hereby intending to describe a parcel of land containing 253± square feet and being commonly known as a portion of the right of way limits of Broad Street. Subject to any covenants, easements or restrictions of record, if any.

The above mentioned survey baseline is a portion of the 2012 Survey Baselines for the abandonment of City of Rochester property and is described as follows: Beginning at Station U39+44.15; thence N 18°16'19" E to Station U45+78.91.

All bearings refer to True North at the 78°-35'-00" MERIDIAN OF WEST LONGITUDE (N.Y.S.P.C.S. NAD 1983 Datum).

Section 2. Chapter 76 of the Municipal Code, Official Map or Plan, as amended, is hereby further amended by dedicating to street purposes the following 7 described land parcels subject to permanent easements that were acquired as part of the Inner Loop East Transformation Project and by adding said dedications to their respective adjoining streets. The 7 parcels are more particularly described below and are depicted in maps on file with the City Clerk.

Map 1, Parcel 1  
Portion of S.B.L # 121.41-2-6

All that piece or parcel of property designated as Parcel No. 1, as shown Map 1 and described as follows:

Beginning at the point of intersection of the northerly Highway Boundary of Monroe Avenue (N.Y.S Route 31) and the westerly Highway Boundary of South Union Street, said point being 59± feet left of and at right angles to station 24+60± of the hereinafter described 2012 Survey Baseline; thence northwesterly along said northerly Highway Boundary of Monroe Avenue (N.Y.S Route 31) a distance of 10± feet to a point, said point being 69± feet left of and at right angles to Station 24+64± of said Baseline; thence N 74°08'10" E through the lands now or formerly owned by 109 South Union Street, a New York Partnership, a distance of 12± feet to a point on the westerly Highway Boundary of South Union Street, said point being 58± feet left of and at right angles to Station 24+70± of said Baseline; thence southwesterly along said westerly Highway Boundary of South Union Street a distance of 10± feet to the POINT OF BEGINNING.

The above described parcel contains 48± sq. ft. or 0.001± acre.

The above mentioned survey baseline is a portion of the 2012 Survey Baseline for the reconstruction of a portion of South Union Street as shown on a map and plan on file in the City of Rochester Highway Department and described as follows: Beginning at Station U17+29.58; thence S 52°49'59" E to Station U23+70.62, thence N 16°08'40" E to Station U30+73.24.

Map 2, Parcel 1  
Portion of S.B.L # 121.41-2-2

All that piece or parcel of property designated as Parcel No. 1, as shown on Map 2 and described as follows:

Beginning at the point of intersection of the westerly Highway Boundary of South Union Street and the Boundary line of lands now or formerly owned by 109 South Union St., LLC a New York General Partnership, tax map number 121.41-2-2 to the north and lands now or formerly owned by 109 South Union St., LLC a New York General Partnership, tax map number 121.41-2-3 to the south, said point being 35± foot left of and at right angles to station 27+38± of the hereinafter described 2012 Survey Baseline; thence northwesterly along said boundary line a distance of 6± feet to a point, said point being 41± feet left of and at right angles to Station 27+39± of said Baseline; thence N21°03'25"E through the lands now or formerly owned by 109 South Union St., LLC a New York General Partnership a distance of 140± feet to a point on the westerly Highway Boundary of said South Union St., said point being 29± feet left of and at right angles to Station 28+78± of said Baseline; thence southerly along said westerly Highway Boundary of South Union Street a distance of 12± feet to an angle point, said point being 24± feet left of and at right angles to Station 28+68± of said Baseline; thence continuing southerly along said westerly Highway Boundary of South Union Street a distance of 130± feet to the POINT OF BEGINNING.

The above described parcel contains 810± sq. ft. or 0.019± acre.

The above mentioned survey baseline is a portion of the 2012 Survey Baseline for the reconstruction of a portion of South Union Street as shown on a map and plan on file in the City of Rochester Maps and Survey Office and described as follows: Beginning at Station U23+70.62; thence N 16°08'40"E to Station U30+73.24.

Map 3, Parcel 1  
Portion of S.B.L. #121.33-1-9.3

All that piece or parcel of property designated as Parcel No. 1, as shown Map 3 and described as follows:

Beginning at the point of intersection of the easterly Highway Boundary of South Union Street and the westerly Highway Boundary of Dryer Alley, said point being 12± feet right of and at right angles to station 40+64± of the hereinafter described 2012 Survey Baseline; thence southeasterly along said northerly Highway Boundary of Dryer Alley a distance of 269± feet to the point of intersection of the northerly Highway Boundary of Dryer Alley and the westerly Highway Boundary of Anson Place, said point being 281± feet right of and at right angles to Station 40+55± of said Baseline; thence northeasterly along said northerly Highway Boundary of Anson Place a distance of 10± feet to a point, said point being 281± feet right of and at right angles to Station 40+65± of said Baseline; thence



N69°53'20"W through the lands now or formerly owned by Bethel Christian Fellowship, Inc., a distance of 269± feet to a point on the said easterly Highway Boundary of South Union Street, said point being 12± feet right of and at right angles to Station 40+74± of said Baseline; thence southwesterly along said easterly Highway Boundary of South Union Street a distance of 10± feet to the POINT OF BEGINNING.

The above described parcel contains 2,690± sq. ft. or 0.062± acre.

The above mentioned survey baseline is a portion of the 2012 Survey Baseline for the reconstruction of a portion of South Union Street as shown on a map and plan on file in the City of Rochester Highway Department and described as follows: Beginning at Station U39+44.15; thence N 18°16'19" E to Station U45+78.91.

Map 3, Parcel 2  
Portion of S.B.L. #121.33-1-9.3

All that piece or parcel of property designated as Parcel No. 2, as shown Map 3 and described as follows:

Beginning at the point of intersection of the southerly Highway Boundary of East Avenue (N.Y.S Route 96) and the easterly Highway Boundary of South Union Street, said point being 45± feet right of and at right angles to station 45+74± of the hereinafter described 2012 Survey Baseline; thence southwesterly along said easterly Highway Boundary of South Union Street a distance of 18± feet to a point, said point being 44± feet right of and at right angles to Station 45+56± of said Baseline; thence northeasterly through the lands now or formerly owned by Bethel Christian Fellowship, Inc. along a non-tangent arc to the right, said arc having a radius of 26± feet, and a distance of 13± feet to the point of compound curvature, said point being 48.28 feet right of and at right angles to station 45+68.23 of the hereinafter described 2012 Survey Baseline; thence continuing through said lands now or formerly owned by Bethel Christian Fellowship, Inc. along a non-tangent arc to the right, said arc having a radius of 15± feet, and a distance of 11± feet to a point on the said southerly Highway Boundary of East Avenue (N.Y.S Route 96), said point being 57± feet right of and at right angles to Station 45+74± of said Baseline; thence northwesterly along said southerly Highway Boundary of South Union Street a distance of 13± feet to the POINT OF BEGINNING.

The above described parcel contains 59± sq. ft. or 0.001± acre.

The above mentioned survey baseline is a portion of the 2012 Survey Baseline for the reconstruction of a portion of South Union Street as shown on a map and plan on file in the City of Rochester Highway Department and described as follows: Beginning at Station U39+44.15; thence N 18°16'19" E to Station U45+78.91, thence N 24°55'38" E to Station U52+40.97.

Map 4, Parcel 1  
Portion of S.B.L. #121.25-1-42

All that piece or parcel of property designated as Parcel No. 1, as shown on Map 4 and described as follows:

Beginning at the point of intersection of the northerly Highway Boundary of East Avenue (N.Y.S Route 96) and the easterly Highway Boundary of North Union Street, said point being 34± feet right of and at right angles to station 46+45± of the hereinafter described 2012 Survey Baseline; thence southeasterly along said northerly Highway Boundary of East Avenue a distance of 11± feet to a point, said point being 45± feet right of and at right angles to Station 46+46± of said Baseline; thence N38°03'59"W through the lands now or formerly owned by Bethel Christian Fellowship, Inc. a distance of 13± feet to a point on the said easterly Highway Boundary of North Union Street, said point being 34± feet right of and at right angles to Station 46+52± of said Baseline; thence southwesterly along said easterly Highway Boundary of North Union Street a distance of 7± feet to the POINT OF BEGINNING.

The above described parcel contains 38± sq. ft. or 0.001± acre.

The above mentioned survey baseline is a portion of the 2012 Survey Baseline for the reconstruction of a portion of South Union Street as shown on a map and plan on file in the City of Rochester Highway Department and described as follows: Beginning at Station U39+44.15; thence N 18°16'19" E to Station U45+78.91, thence N 24°55'38" E to Station U52+40.97.

Map 7, Parcel 1  
Portion of S.B.L. #121.33-1-5.1

All that piece or Parcel of property designated as Parcel No. 1, as shown Map 7 and described as follows:

Beginning at the point of intersection of the northerly Highway Boundary of Pitkin Street and the easterly Highway Boundary of Chestnut Street, said point being 4± feet left of and at right angles to station 9+95± of the hereinafter described 2012 Survey Baseline; thence N 84°10'03" E through the lands now or formerly owned by Margaret Woodbury Strong Museum a distance of 338± feet to a point on the said northerly Highway Boundary of Pitkin Street, said point being 3± feet right of and at right angles to Station 13+33± of said Baseline; thence westerly along said northerly Highway Boundary of Pitkin Street a distance of 339± feet to the POINT OF BEGINNING.

The above described parcel contains 1.384± sq. ft. or 0.032± acre.

The above mentioned survey baseline is a portion of the 2012 Survey Baseline for the reconstruction of a portion of South Union Street as shown on a map and plan



on file in the City of Rochester Maps and Survey Office and described as follows:  
Beginning at Station P9+50.00; thence N 82°51'44" to Station P13+90.92.

Map 7, Parcel 2  
Portion of S.B.L. #121.33-1-5.1

All that piece or parcel of property designated as Parcel No. 2, as shown on Map 7 and described as follows:

Beginning at the point of intersection of the southerly Highway Boundary of Savannah Street and the westerly Highway Boundary of Pitkin Street, said point being 1± foot left of and at right angles to station 22+78± of the hereinafter described 2012 Survey Baseline; thence northwesterly along said southerly Highway Boundary of Savannah Street a distance of 166± feet to an angle point in said Highway Boundary of Savannah Street, said point also being the northwesterly boundary corner of lands now or formerly owned by Margaret Woodbury Strong Museum, said point being 167± feet left of and at right angles to Station 22+78± of said Baseline; thence southwesterly along said boundary line of lands now or formerly owned by Margaret Woodbury Strong Museum a distance of 26± feet to a point, said point being 167± feet left of and at right angles to Station 22+52± of said Baseline; thence S68°40'25"E through the lands now or formerly owned by Margaret Woodbury Strong Museum a distance of 166± feet to a point on the westerly Highway Boundary of said Pitkin Street, said point being 1± feet left of and at right angles to Station 22+52± of said Baseline; thence northeasterly along westerly Highway Boundary of Pitkin Street a distance of 26± feet to the POINT OF BEGINNING.

The above described parcel contains 4,307± sq. ft. or 0.099± acre.

The above mentioned survey baseline is a portion of the 2012 Survey Baseline for the reconstruction of a portion of South Union Street as shown on a map and plan on file in the City of Rochester Maps and Survey Office and described as follows: Beginning at Station P10+00.00; thence N 82°51'44" to Station P13+90.92; thence N 47°51'18" to Station P18+70.29; thence N 21°24'28" E to Station P26+07.16.

All bearings refer to True North at the 78°-35' Meridian of West Longitude.

Section 3. This ordinance shall take effect immediately.

Passed by the following vote:

Ayes - President Scott, Councilmembers Clifford, Conklin, Haag, McFadden, Miller, Ortiz, Patterson, Spaul - 9.

Nays - None - 0.

**Attest**

*Hazel Washington*

**City Clerk**



**City of Rochester**

**City Clerks Office**

# **Certified Ordinance**

---

**Rochester, N.Y.,** \_\_\_\_\_

## **TO WHOM IT MAY CONCERN:**

I hereby certify that the following is a true copy of an ordinance which was duly passed by the Council of the City of Rochester on **February 21, 2017** and **Approved** by the Mayor of the City of Rochester, and was deemed duly adopted on **February 22, 2017** in accordance with the applicable provisions of law.

Ordinance No. 2017-44

### **Authorizing an agreement with Cornerstone Training, LLC for the Rochester Environmental Job Training Program**

**BE IT ORDAINED**, by the Council of the City of Rochester as follows:

Section 1. The Mayor is hereby authorized to enter into a professional services agreement for a maximum compensation of \$111,400 with Cornerstone Training, LLC to provide occupational health and safety training services for the Rochester Environmental Job (ReJob) Training Program. The agreement shall be funded from United States Environmental Protection Agency grant funds previously appropriated in Ordinance No. 2016-350. The term of the agreement shall be three years with one optional one-year extension

Section 2. The agreement shall contain such additional terms and conditions as the Mayor deems appropriate.

Section 3. This ordinance shall take effect immediately.

Passed by the following vote:

Ayes - President Scott, Councilmembers Clifford, Conklin, Haag, Miller, Ortiz, Patterson, Spaul - 8.

Nays - None - 0.

Councilmember McFadden abstained due to a professional relationship.

**Attest**

*Hazel Washington*

**City Clerk**



**City of Rochester**

**City Clerks Office**

## **Certified Ordinance**

**Rochester, N.Y.,** \_\_\_\_\_

### **TO WHOM IT MAY CONCERN:**

I hereby certify that the following is a true copy of an ordinance which was duly passed by the Council of the City of Rochester on **February 21, 2017** and **Approved** by the Mayor of the City of Rochester, and was deemed duly adopted on **February 22, 2017** in accordance with the applicable provisions of law

Ordinance No. 2017-45

### **Authorizing an agreement for dredging services in the Genesee River**

BE IT ORDAINED, by the Council of the City of Rochester as follows:

Section 1. The Mayor is hereby authorized to enter into an agreement with the United States Army Corps of Engineers to provide dredging services in the Genesee River for a maximum compensation of \$125,000. Said amount shall be funded from the 2016-17 Budget of the Department of Environmental Services. The term of the agreement shall be one year.

Section 2. The agreement shall contain such additional terms and conditions as the Mayor deems to be appropriate.

Section 3. This ordinance shall take effect immediately.

Passed by the following vote:

Ayes - President Scott, Councilmembers Clifford, Conklin, Haag, McFadden, Miller, Ortiz, Patterson, Spaul - 9.

Nays - None - 0.

**Attest**

*Hazel Washington*  
\_\_\_\_\_  
**City Clerk**



**City of Rochester**

**City Clerks Office**

# **Certified Ordinance**

---

**Rochester, N.Y.,** \_\_\_\_\_

## **TO WHOM IT MAY CONCERN:**

I hereby certify that the following is a true copy of an ordinance which was duly passed by the Council of the City of Rochester on **February 21, 2017** and **Approved** by the Mayor of the City of Rochester, and was deemed duly adopted on **February 22, 2017** in accordance with the applicable provisions of law.

**Ordinance No. 2017-46**

### **Amending the budget and authorizing a dog park at Cobbs Hill Park**

**BE IT ORDAINED**, by the Council of the City of Rochester as follows:

Section 1. Ordinance No. 2016-180, the 2016-17 Budget of the City of Rochester, is hereby amended by transferring \$40,000 from Contingency to the Budget of Department of Environmental Services. The Council hereby appropriates that amount, or so much thereof as is necessary, to develop a dog park facility.

Section 2. Pursuant to Section 79-8 of the Municipal Code, the Council hereby designates an approximately three-quarter acre area located in the northeast portion of Cobbs Hill Park for establishing a dog park for a pilot period of six months. The dog park shall be operated in accordance with rules and regulations promulgated by the Commissioner of the Department of Recreation and Youth Services.

Section 3. This ordinance shall take effect immediately.

Passed by the following vote:

Ayes - President Scott, Councilmembers Clifford, Conklin, Haag, McFadden, Miller, Ortiz, Patterson, Spaul - 9.

Nays - None - 0.

**Attest**

*Aazel Washington*

**City Clerk**



**City of Rochester**

**City Clerks Office**

# **Certified Ordinance**

---

**Rochester, N.Y.,** \_\_\_\_\_

## **TO WHOM IT MAY CONCERN:**

I hereby certify that the following is a true copy of an ordinance which was duly passed by the Council of the City of Rochester on **February 21, 2017** and **Approved** by the Mayor of the City of Rochester, and was deemed duly adopted on **February 22, 2017** in accordance with the applicable provisions of law.

Ordinance No. 2017-47

**Bond Ordinance of the City of Rochester, New York authorizing the issuance of \$1,000,000 Bonds of said City to finance a portion of the City's 2017 Water Main Cleaning and Lining Project of the Distribution System Water Main Renewal Program**

BE IT ORDAINED, by the Council of the City of Rochester as follows:

Section 1. The City of Rochester, in the County of Monroe, New York (herein called "City"), is hereby authorized to finance the cost of rehabilitating, mechanically cleaning and installing an anti-corrosion lining for approximately 6.5 miles of deteriorated water mains through the City's 2017 Water Main Cleaning and Lining Project of the Distribution System Water Main Renewal Program, including portions of those streets designated on the attached Schedule A (the "Project"). The estimated maximum cost of said class of objects or purposes, including preliminary costs and costs incidental thereto and the financing thereof, is \$1,800,000, and said amount is hereby appropriated therefor. The plan of financing includes the issuance of \$1,000,000 bonds of the City to finance said appropriation, \$800,000 of the Department of Environmental Services Cash Capital Allocation (Water Fund) and the levy and collection of taxes on all the taxable real property in the City to pay the principal of said bonds and the interest thereon as the same shall become due and payable.

Section 2. Bonds of the City in the principal amount of \$1,000,000 are hereby authorized to be issued pursuant to the Constitution and laws of the State of New York, including the provisions of the Local Finance Law, constituting Chapter 33-a of the



Consolidated Laws of the State of New York (herein called the "Law"), this Ordinance, and other proceedings and determinations related thereto.

Section 3. The City intends to finance, on an interim basis, the costs or a portion of the costs of said improvements for which bonds are herein authorized, which costs are reasonably expected to be reimbursed with the proceeds of debt to be incurred by the City, pursuant to this Ordinance, in the amount of \$1,000,000. This Ordinance is a declaration of official intent adopted pursuant to the requirements of Treasury Regulation Section 1.150-2.

Section 4. The period of probable usefulness of said class of objects or purposes described in Section 1 of this Ordinance, within the limitations of 11.00 a. 1. of the Law, is fifteen (15) years.

Section 5. Each of the bonds authorized by this Ordinance and any bond anticipation notes issued in anticipation of the sale of said bonds shall contain the recital of validity as prescribed by Section 52.00 of the Law and said bonds and any notes issued in anticipation of said bonds, shall be general obligations of the City, payable as to both principal and interest by an ad valorem tax upon all the taxable real property within the City without limitation as to rate or amount. The faith and credit of the City are hereby irrevocably pledged to the punctual payment of the principal of and interest on said bonds and any notes issued in anticipation of the sale of said bonds and provision shall be made annually in the budget of the City by appropriation for (a) the amortization and redemption of the bonds and any notes in anticipation thereof to mature in such year and (b) the payment of interest to be due and payable in such year.

Section 6. Subject to the provisions of this Ordinance and of said Law, and pursuant to the provisions of Section 30.00 relative to the authorization of the issuance of bond anticipation notes or the renewals thereof, and of Sections 50.00, 56.00 to 60.00 and 168.00 of said Law, the powers and duties of the City Council relative to authorizing the issuance of any notes in anticipation of the sale of the bonds herein authorized, or the renewals thereof, and relative to providing for substantially level or declining debt service, prescribing the terms, form and contents and as to the sale and issuance of the bonds herein authorized, and of any notes issued in anticipation of the sale of said bonds or the renewals of said notes, as well as to executing agreements for credit enhancement, are hereby delegated to the Director of Finance, as the Chief Fiscal Officer of the City.

Section 7. The validity of the bonds authorized by this Ordinance and of any notes issued in anticipation of the sale of said bonds, may be contested only if:

- (a) such obligations are authorized for an object or purpose for which the City is not authorized to expend money, or
- (b) the provisions of law which should be complied with at the date of the publication of such Ordinance are not substantially complied with, and an action, suit or proceeding contesting such validity, is commenced within twenty (20) days after the date of such publication, or

- (c) such obligations are authorized in violation of the provisions of the Constitution.

Section 8. This Ordinance shall take effect immediately, and the City Clerk is hereby authorized and directed to publish a summary of the foregoing Ordinance, together with a Notice attached in substantially the form prescribed by Section 81.00 of the Law in "The Daily Record," a newspaper published in Rochester, New York, having a general circulation in the City and hereby designated the official newspaper of said City for such publication.

Passed by the following vote:

Ayes - President Scott, Councilmembers Clifford, Conklin, Haag, McFadden, Miller, Ortiz, Patterson, Spaul - 9.

Nays - None - 0.

**Attest**

*Haagel Washington*

**City Clerk**



**City of Rochester**

**City Clerks Office**

## **Certified Ordinance**

---

**Rochester, N.Y.,** \_\_\_\_\_

### **TO WHOM IT MAY CONCERN:**

I hereby certify that the following is a true copy of an ordinance which was duly passed by the Council of the City of Rochester on **February 21, 2017** and **Approved** by the Mayor of the City of Rochester, and was deemed duly adopted on **February 22, 2017** in accordance with the applicable provisions of law.

Ordinance No. 2017-48

**Bond Ordinance of the City of Rochester, New York authorizing the issuance of \$850,000 Bonds of said City to finance a portion of the City's 2017 Cured in Place Pipe Project of the Distribution System Water Main Renewal Program**

BE IT ORDAINED, by the Council of the City of Rochester as follows:

Section 1. The City of Rochester, in the County of Monroe, New York (herein called "City"), is hereby authorized to finance the cost of structural rehabilitation of approximately 1.4 miles of deteriorated water mains through the City's 2017 Cured in Place Pipe Project of the Distribution System Water Main Renewal Program, including designated portions of those streets indicated on the attached Schedule A (the "Project"). The estimated maximum cost of said class of objects or purposes, including preliminary costs and costs incidental thereto and the financing thereof, is \$1,900,000, and said amount is hereby appropriated therefor. The plan of financing includes the issuance of \$850,000 bonds of the City, application of the proceeds of the City's \$490,000 bonds appropriated under Ordinance No. 2016-050, \$560,000 from the 2012-13, 2013-14 and 2014-15 Department of Environmental Services Cash Capital Allocation (Water Fund) and the levy and collection of taxes on all the taxable real property in the City to pay the principal of said bonds and the interest thereon as the same shall become due and payable.

Section 2. Bonds of the City in the principal amount of \$850,000 are hereby authorized to be issued pursuant to the Constitution and laws of the State of New York, including the provisions of the Local Finance Law, constituting Chapter 33-a of the Consolidated Laws of the State of New York (herein called the "Law"), this Ordinance, and other proceedings and determinations related thereto.

Section 3. The City intends to finance, on an interim basis, the costs or a portion of the costs of said improvements for which bonds are herein authorized, which costs are reasonably expected to be reimbursed with the proceeds of debt to be incurred by the City, pursuant to this Ordinance, in the amount of \$850,000. This Ordinance is a declaration of official intent adopted pursuant to the requirements of Treasury Regulation Section 1.150-2.

Section 4. The period of probable usefulness of said class of objects or purposes described in Section 1 of this Ordinance, within the limitations of 11.00 a. 1. of the Law, is fifteen (15) years.

Section 5. Each of the bonds authorized by this Ordinance and any bond anticipation notes issued in anticipation of the sale of said bonds shall contain the recital of validity as prescribed by Section 52.00 of the Law and said bonds and any notes issued in anticipation of said bonds, shall be general obligations of the City, payable as to both principal and interest by an ad valorem tax upon all the taxable real property within the City without limitation as to rate or amount. The faith and credit of the City are hereby irrevocably pledged to the punctual payment of the principal of and interest on said bonds and any notes issued in anticipation of the sale of said bonds and provision shall be made annually in the budget of the City by appropriation for (a) the amortization and redemption of the bonds and any notes in anticipation thereof to mature in such year and (b) the payment of interest to be due and payable in such year.

Section 6. Subject to the provisions of this Ordinance and of said Law, and pursuant to the provisions of Section 30.00 relative to the authorization of the issuance of bond anticipation notes or the renewals thereof, and of Sections 50.00, 56.00 to 60.00 and 168.00 of said Law, the powers and duties of the City Council relative to authorizing the issuance of any notes in anticipation of the sale of the bonds herein authorized, or the renewals thereof, and relative to providing for substantially level or declining debt service, prescribing the terms, form and contents and as to the sale and issuance of the bonds herein authorized, and of any notes issued in anticipation of the sale of said bonds or the renewals of said notes, as well as to executing agreements for credit enhancement, are hereby delegated to the Director of Finance, as the Chief Fiscal Officer of the City.

Section 7. The validity of the bonds authorized by this Ordinance and of any notes issued in anticipation of the sale of said bonds, may be contested only if:

- (a) such obligations are authorized for an object or purpose for which the City is not authorized to expend money, or
- (b) the provisions of law which should be complied with at the date of the publication of such Ordinance are not substantially complied with, and an action, suit or proceeding contesting such validity, is commenced within twenty (20) days after the date of such publication, or

- (c) such obligations are authorized in violation of the provisions of the Constitution.

Section 8. This Ordinance shall take effect immediately, and the City Clerk is hereby authorized and directed to publish a summary of the foregoing Ordinance, together with a Notice attached in substantially the form prescribed by Section 81.00 of the Law in "The Daily Record," a newspaper published in Rochester, New York, having a general circulation in the City and hereby designated the official newspaper of said City for such publication.

Passed by the following vote:

Ayes - President Scott, Councilmembers Clifford, Conklin, Haag, McFadden, Miller, Ortiz, Patterson, Spaul - 9.

Nays - None - 0.

**Attest**

*Hazel Washington*

**City Clerk**



**City of Rochester**

**City Clerks Office**

## **Certified Ordinance**

**Rochester, N.Y.,** \_\_\_\_\_

### **TO WHOM IT MAY CONCERN:**

I hereby certify that the following is a true copy of an ordinance which was duly passed by the Council of the City of Rochester on **February 21, 2017** and **Approved** by the Mayor of the City of Rochester, and was deemed duly adopted on **February 22, 2017** in accordance with the applicable provisions of law.

Ordinance No. 2017-49

**Bond Ordinance of the City of Rochester, New York authorizing the issuance of \$200,000 Bonds of said City to finance water main extensions for the City's 2017 Water Main Extensions and Improvements Project of the Distribution System Water Main Renewal Program**

**BE IT ORDAINED**, by the Council of the City of Rochester as follows:

Section 1. The City of Rochester, in the County of Monroe, New York (herein called "City"), is hereby authorized to finance the cost of replacing approximately 3,550 of City water main and lines along certain portions of Portland Avenue (from North Street to 500' south of Draper Street), Carter Street (between Norton and Delamaine Streets) and Hague Street (from Masseth Street to Lyell Avenue) related to the City's 2017 Water Main Extensions and Improvements Project of the Distribution System Water Main Renewal Program (the "Project"). The estimated maximum cost of said class of objects or purposes, including preliminary costs and costs incidental thereto and the financing thereof, is \$1,000,000, and said amount is hereby appropriated therefor. The plan of financing includes the issuance of \$200,000 bonds of the City, application of \$510,000 authorized under Ordinance No. 2016-052 and \$290,000 appropriated from 2015-16 Department of Environmental Services Cash Capital Allocation (Water Fund) and the levy and collection of taxes on all the taxable real property in the City to pay the principal of said bonds and the interest thereon as the same shall become due and payable.

Section 2. Bonds of the City in the principal amount of \$200,000 are hereby authorized to be issued pursuant to the Constitution and laws of the State of New York, including the provisions of the Local Finance Law, constituting Chapter 33-a of the Consolidated Laws of the State of New York (herein called the "Law"), this Ordinance, and other proceedings and determinations related thereto.

Section 3. The City intends to finance, on an interim basis, the costs or a portion of the costs of said improvements for which bonds are herein authorized, which costs are reasonably expected to be reimbursed with the proceeds of debt to be incurred by the City, pursuant to this Ordinance, in the amount of \$200,000. This Ordinance is a declaration of official intent adopted pursuant to the requirements of Treasury Regulation Section 1.150-2.

Section 4. The period of probable usefulness of said class of objects or purposes described in Section 1 of this Ordinance, within the limitations of 11.00 a. 1. c. of the Law, is forty (40) years.

Section 5. Each of the bonds authorized by this Ordinance and any bond anticipation notes issued in anticipation of the sale of said bonds shall contain the recital of validity as prescribed by Section 52.00 of the Law and said bonds and any notes issued in anticipation of said bonds, shall be general obligations of the City, payable as to both principal and interest by an ad valorem tax upon all the taxable real property within the City without limitation as to rate or amount. The faith and credit of the City are hereby irrevocably pledged to the punctual payment of the principal of and interest on said bonds and any notes issued in anticipation of the sale of said bonds and provision shall be made annually in the budget of the City by appropriation for (a) the amortization and redemption of the bonds and any notes in anticipation thereof to mature in such year and (b) the payment of interest to be due and payable in such year.

Section 6. Subject to the provisions of this Ordinance and of said Law, and pursuant to the provisions of Section 30.00 relative to the authorization of the issuance of bond anticipation notes or the renewals thereof, and of Sections 50.00, 56.00 to 60.00 and 168.00 of said Law, the powers and duties of the City Council relative to authorizing the issuance of any notes in anticipation of the sale of the bonds herein authorized, or the renewals thereof, and relative to providing for substantially level or declining debt service, prescribing the terms, form and contents and as to the sale and issuance of the bonds herein authorized, and of any notes issued in anticipation of the sale of said bonds or the renewals of said notes, as well as to executing agreements for credit enhancement, are hereby delegated to the Director of Finance, as the Chief Fiscal Officer of the City.

Section 7. The validity of the bonds authorized by this Ordinance and of any notes issued in anticipation of the sale of said bonds may be contested only if:

- (a) such obligations are authorized for an object or purpose for which the City is not authorized to expend money, or
- (b) the provisions of law which should be complied with at the date of the publication of such Ordinance are not substantially complied with, and an action, suit or proceeding contesting such validity, is commenced within twenty (20) days after the date of such publication, or
- (c) such obligations are authorized in violation of the provisions of the Constitution.

Section 8. This Ordinance shall take effect immediately, and the City Clerk is hereby authorized and directed to publish a summary of the foregoing Ordinance, together with a Notice attached in substantially the form prescribed by Section 81.00 of the Law in "The Daily Record," a newspaper published in Rochester, New York, having a general circulation in the City and hereby designated the official newspaper of said City for such publication.

Passed by the following vote:

Ayes - President Scott, Councilmembers Clifford, Conklin, Haag, McFadden, Miller, Ortiz, Patterson, Spaul - 9.

Nays - None - 0.

Attest

Hazel Washington

City Clerk





**City of Rochester**

**City Clerks Office**

# **Certified Ordinance**

---

**Rochester, N.Y.,** \_\_\_\_\_

## **TO WHOM IT MAY CONCERN:**

I hereby certify that the following is a true copy of an ordinance which was duly passed by the Council of the City of Rochester on **February 21, 2017** and **Approved** by the Mayor of the City of Rochester, and was deemed duly adopted on **February 22, 2017** in accordance with the applicable provisions of law.

Ordinance No. 2017-50

### **Authorizing amendatory agreement for the Main Street Streetscape and Pedestrian Wayfinding Enhancement Project**

**BE IT ORDAINED**, by the Council of the City of Rochester as follows:

Section 1. The Mayor is hereby authorized to enter into an amendatory professional services agreement with Stantec Consulting Services Inc. for construction inspection services for the Main Street Streetscape and Pedestrian Wayfinding Enhancement Project. The amendatory agreement shall increase the maximum compensation for the original agreement, which was authorized in Ordinance No. 2015-196 and amended in Ordinance No. 2016-410, by \$790,000 to a new total of \$1,358,000. The increase in compensation shall be funded by \$6,900 in private contributions appropriated in Ordinance No. 2015-196, \$170,400 in anticipated reimbursements from the Federal Highway Administration appropriated in Ordinance No. 2016-374, and \$612,700 from a portion of the \$745,000 in additional City bonds to be authorized and appropriated for the Project. The term of the amendatory agreement may extend until 3 months after completion of a two-year guarantee inspection of said Project.

Section 2. The agreements authorized herein shall contain such additional terms and conditions as the Mayor deems to be appropriate.


Section 3. This ordinance shall take effect immediately.

Passed by the following vote:

Ayes - President Scott, Councilmembers Clifford, Conklin, Haag, McFadden, Miller, Ortiz, Patterson, Spaul - 9.

Nays - None - 0.

**Attest**



**City Clerk**



**City of Rochester**

**City Clerks Office**

# **Certified Ordinance**

**Rochester, N.Y.,** \_\_\_\_\_

## **TO WHOM IT MAY CONCERN:**

I hereby certify that the following is a true copy of an ordinance which was duly passed by the Council of the City of Rochester on **February 21, 2017** and **Approved** by the Mayor of the City of Rochester, and was deemed duly adopted on **February 22, 2017** in accordance with the applicable provisions of law.

Ordinance No. 2017-51

**Bond Ordinance of the City of Rochester, New York amending Ordinance No. 2016-410 and authorizing the issuance of ~~\$745,000~~ \$1,299,000 Additional Bonds of said City to finance cost increases in construction inspection services for the City's Main Street Streetscape and Pedestrian Wayfinding Enhancement Project, as amended**

BE IT ORDAINED, by the Council of the City of Rochester as follows:

Section 1. The City of Rochester, in the County of Monroe, New York (herein called "City"), hereby amends Ordinance No. 2015-197 and authorizes the issuance of ~~\$745,000~~ \$1,299,000 bonds of the City to finance additional costs of construction and inspection services for streetscape improvements along Main Street between St. Paul/South Avenue and Franklin Street/East Avenue, including Liberty Pole Plaza (the "Project"). The estimated maximum cost of said class of objects or purposes, including preliminary costs and costs incidental thereto and the financing thereof, is ~~\$4,527,600~~ \$4,581,281. The plan of financing includes the issuance of ~~\$745,000~~ \$1,299,000 bonds of the City, which are hereby appropriated to finance a portion of said costs, application of ~~\$1,551,000~~ \$1,345,400 in funds from the Federal Highway Administration which were authorized, ~~adjusted~~ and appropriated in Ordinance Nos. ~~2015-196, 2016-164 and 2016-374, \$125,600~~ \$93,500 from Private Contributions authorized in Ordinance Nos. 2015-196 and 2016-164, ~~\$106,000 in bonds authorized and appropriated by Ordinance No. 2015-197, \$2,000,000~~ \$1,756,600 in reimbursements from the Dormitory Authority of the State of New York authorized in Ordinance No. 2016-374, \$86,781 in 2014-15 Cash Capital, and the levy and collection of taxes on all the taxable real property in the City to

pay the principal of said bonds and the interest thereon as the same shall become due and payable.

Section 2. Bonds of the City in the principal amount of ~~\$745,000~~ \$1,299,000 are hereby authorized to be issued pursuant to the Constitution and laws of the State of New York, including the provisions of the Local Finance Law, constituting Chapter 33-a of the Consolidated Laws of the State of New York (herein called the "Law"), this Ordinance, and other proceedings and determinations related thereto.

Section 3. The City intends to finance, on an interim basis, the costs or a portion of the costs of said improvements for which bonds are herein authorized, which costs are reasonably expected to be reimbursed with the proceeds of debt to be incurred by the City, pursuant to this Ordinance, in the amount of ~~\$745,000~~ \$1,299,000. This Ordinance is a declaration of official intent adopted pursuant to the requirements of Treasury Regulation Section 1.150-2.

Section 4. The period of probable usefulness of said class of objects or purposes described in Section 1 of this Ordinance, within the limitations of 11.00 a. 20. of the Law, is fifteen (15) years.

Section 5. Each of the bonds authorized by this Ordinance and any bond anticipation notes issued in anticipation of the sale of said bonds shall contain the recital of validity as prescribed by Section 52.00 of the Law and said bonds and any notes issued in anticipation of said bonds, shall be general obligations of the City, payable as to both principal and interest by an ad valorem tax upon all the taxable real property within the City without limitation as to rate or amount. The faith and credit of the City are hereby irrevocably pledged to the punctual payment of the principal of and interest on said bonds and any notes issued in anticipation of the sale of said bonds and provision shall be made annually in the *budget* of the City by appropriation for (a) the amortization and redemption of the bonds and any notes in anticipation thereof to mature in such year and (b) the payment of interest to be due and payable in such year.

Section 6. Subject to the provisions of this Ordinance and of said Law, and pursuant to the provisions of Section 30.00 relative to the authorization of the issuance of bond anticipation notes or the renewals thereof, and of Sections 50.00, 56.00 to 60.00 and 168.00 of said Law, the powers and duties of the City Council relative to authorizing the issuance of any notes in anticipation of the sale of the bonds herein authorized, or the renewals thereof, and relative to providing for substantially level or declining debt service, prescribing the terms, form and contents and as to the sale and issuance of the bonds herein authorized, and of any notes issued in anticipation of the sale of said bonds or the renewals of said notes, as well as to executing agreements for credit enhancement, are hereby delegated to the Director of Finance, as the Chief Fiscal Officer of the City.

Section 7. The validity of the bonds authorized by this Ordinance and of any notes issued in anticipation of the sale of said bonds may be contested only if:

- (a) such obligations are authorized for an object or purpose for which the City is not authorized to expend money, or
- (b) the provisions of law which should be complied with at the date of the publication of such Ordinance are not substantially complied with, and an action, suit or proceeding contesting such validity, is commenced within twenty (20) days after the date of such publication, or
- (c) such obligations are authorized in violation of the provisions of the Constitution.

Section 8. This Ordinance shall take effect immediately, and the City Clerk is hereby authorized and directed to publish a summary of the foregoing Ordinance, together with a Notice attached in substantially the form prescribed by Section 81.00 of the Law in "The Daily Record," a newspaper published in Rochester, New York, having a general circulation in the City and hereby designated the official newspaper of said City for such publication.

Strikeout indicates deleted text, new text is underlined

Passed by the following vote:

Ayes - President Scott, Councilmembers Clifford, Conklin, Haag, McFadden, Miller, Ortiz, Patterson, Spaul - 9.

Nays - None - 0.

Attest

Angel Washington

City Clerk



**City of Rochester**

**City Clerks Office**

# **Certified Ordinance**

---

**Rochester, N.Y.,** \_\_\_\_\_

## **TO WHOM IT MAY CONCERN:**

I hereby certify that the following is a true copy of an ordinance which was duly passed by the Council of the City of Rochester on **February 21, 2017** and **Approved** by the Mayor of the City of Rochester, and was deemed duly adopted on **February 22, 2017** in accordance with the applicable provisions of law.

Ordinance No. 2017-52

**Bond Ordinance of the City of Rochester, New York authorizing the issuance of \$355,000 Bonds of said City to finance the cost of relocation of water hydrants and water service curb stops for the City's Main Street Streetscape and Pedestrian Wayfinding Enhancement Project**

BE IT ORDAINED, by the Council of the City of Rochester as follows:

Section 1. The City of Rochester, in the County of Monroe, New York (herein called "City"), hereby authorizes the issuance of \$355,000 bonds of the City to finance the costs of design and construction for relocating water hydrants and water service curb stops to accommodate curb line adjustments and recessed parking areas in the City's Main Street Streetscape Pedestrian Wayfinding Enhancement Project (the "Project"). The estimated maximum cost of said class of objects or purposes, including preliminary costs and costs incidental thereto and the financing thereof, is \$621,712. The plan of financing includes the issuance of \$355,000 bonds of the City which are hereby appropriated for the Project, \$266,712 in reimbursements from Rochester Pure Water District appropriated in Ordinance 2016-376, and the levy and collection of taxes on all the taxable real property in the City to pay the principal of said bonds and the interest thereon as the same shall become due and payable.

Section 2. Bonds of the City in the principal amount of \$355,000 are hereby authorized to be issued pursuant to the Constitution and laws of the State of New York, including the provisions of the Local Finance Law, constituting Chapter 33-a of the Consolidated Laws of the State of New York (herein called the "Law"), this Ordinance, and other proceedings and determinations related thereto.

Section 3. The City intends to finance, on an interim basis, the costs or a portion of the costs of said improvements for which bonds are herein authorized, which costs are reasonably expected to be reimbursed with the proceeds of debt to be incurred by the City, pursuant to this Ordinance, in the amount of \$355,000. This Ordinance is a declaration of official intent adopted pursuant to the requirements of Treasury Regulation Section 1.150-2.

Section 4. The period of probable usefulness of said class of objects or purposes described in Section 1 of this Ordinance, within the limitations of 11.00 a. 1. of the Law, is forty (40) years.

Section 5. Each of the bonds authorized by this Ordinance and any bond anticipation notes issued in anticipation of the sale of said bonds shall contain the recital of validity as prescribed by Section 52.00 of the Law and said bonds and any notes issued in anticipation of said bonds, shall be general obligations of the City, payable as to both principal and interest by an ad valorem tax upon all the taxable real property within the City without limitation as to rate or amount. The faith and credit of the City are hereby irrevocably pledged to the punctual payment of the principal of and interest on said bonds and any notes issued in anticipation of the sale of said bonds and provision shall be made annually in the budget of the City by appropriation for (a) the amortization and redemption of the bonds and any notes in anticipation thereof to mature in such year and (b) the payment of interest to be due and payable in such year.

Section 6. Subject to the provisions of this Ordinance and of said Law, and pursuant to the provisions of Section 30.00 relative to the authorization of the issuance of bond anticipation notes or the renewals thereof, and of Sections 50.00, 56.00 to 60.00 and 168.00 of said Law, the powers and duties of the City Council relative to authorizing the issuance of any notes in anticipation of the sale of the bonds herein authorized, or the renewals thereof, and relative to providing for substantially level or declining debt service, prescribing the terms, form and contents and as to the sale and issuance of the bonds herein authorized, and of any notes issued in anticipation of the sale of said bonds or the renewals of said notes, as well as to executing agreements for credit enhancement, are hereby delegated to the Director of Finance, as the Chief Fiscal Officer of the City.

Section 7. The validity of the bonds authorized by this Ordinance and of any notes issued in anticipation of the sale of said bonds may be contested only if:

- (a) such obligations are authorized for an object or purpose for which the City is not authorized to expend money, or
- (b) the provisions of law which should be complied with at the date of the publication of such Ordinance are not substantially complied with, and an action, suit or proceeding contesting such validity, is commenced within twenty (20) days after the date of such publication, or

- (c) such obligations are authorized in violation of the provisions of the Constitution.

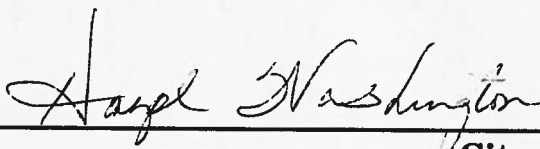
Section 8. This Ordinance shall take effect immediately, and the City Clerk is hereby authorized and directed to publish a summary of the foregoing Ordinance, together with a Notice attached in substantially the form prescribed by Section 81.00 of the Law in "The Daily Record," a newspaper published in Rochester, New York, having a general circulation in the City and hereby designated the official newspaper of said City for such publication.

Passed by the following vote:

Ayes - President Scott, Councilmembers Clifford, Conklin, Haag, McFadden, Miller, Ortiz, Patterson, Spaul - 9.

Nays - None - 0.

**Attest**

  
\_\_\_\_\_  
City Clerk





**City of Rochester**

**City Clerks Office**

# **Certified Ordinance**

---

**Rochester, N.Y.,** \_\_\_\_\_

## **TO WHOM IT MAY CONCERN:**

I hereby certify that the following is a true copy of an ordinance which was duly passed by the Council of the City of Rochester on **February 21, 2017** and **Approved** by the Mayor of the City of Rochester, and was deemed duly adopted on **February 22, 2017** in accordance with the applicable provisions of law.

Ordinance No. 2017-53

### **Amending and authorizing agreements with Baden Street Settlement of Rochester, Inc.**

BE IT ORDAINED, by the Council of the City of Rochester as follows:

Section 1. The Mayor is hereby authorized to enter into an amendatory agreement with the Baden Street Settlement of Rochester, Inc. (Baden St. Settlement) for the continued operation of the Clinton-Baden Community Center recreation and aquatic program (Program). The amendatory agreement shall extend the term of the existing agreement, authorized by Ordinance No. 2012-50, to June 30, 2017 and, for the months of May and June, 2017, obligate the City to reimburse Baden St. Settlement amounts not to exceed \$4,800 per month. Those amounts shall be funded from the 2016-17 Budget of the Department of Recreation and Youth Services (DRYS).

Section 2. The Mayor is hereby authorized to enter into an agreement with the Baden Street Settlement of Rochester, Inc. for the continued operation of the Program for a term of one year commencing July 1, 2017, with four one-year renewal options. The agreement shall obligate the City to reimburse Baden St. Settlement a sum not to exceed \$50,000 annually. Said amount shall be funded from the 2017-18 Budget of DRYS for the first year, and from subsequent fiscal year budgets of DRYS for subsequent years, if any, contingent upon the approval of said budgets.

Section 3. The agreements shall contain such additional terms and conditions as the Mayor deems to be appropriate.

Section 4. This ordinance shall take effect immediately.

Passed by the following vote:

Ayes - President Scott, Councilmembers Clifford, Conklin, Haag, McFadden, Miller, Ortiz, Patterson, Spaul - 9.

Nays - None - 0.

**Attest**

*Angela Washington*

**City Clerk**



**City of Rochester**

**City Clerks Office**

# **Certified Ordinance**

---

**Rochester, N.Y.,** \_\_\_\_\_

## **TO WHOM IT MAY CONCERN:**

I hereby certify that the following is a true copy of an ordinance which was duly passed by the Council of the City of Rochester on **February 21, 2017** and **Approved** by the Mayor of the City of Rochester, and was deemed duly adopted on **February 22, 2017** in accordance with the applicable provisions of law.

Ordinance No. 2017-54

### **Authorizing funding and an agreement for expanding adult sport leagues**

BE IT ORDAINED, by the Council of the City of Rochester as follows:

Section 1. Ordinance No. 2016-180, the 2016-17 Budget of the City of Rochester, as amended, is hereby further amended by increasing the revenue estimates and appropriations of the Budget of the Department of Recreation and Youth Services (DRYS) by the sum of \$61,000, which is the anticipated increase in participant fee revenue due to an expansion of the City's existing recreational adult softball league program into other sports.

Section 2. The Mayor is hereby authorized to enter into an agreement with RocSports, LLC to operate a program of recreational adult sports leagues for a maximum annual compensation of \$175,000. The term of the agreement shall extend for one year, with an option to extend for up to 4 additional terms of one year each. The annual compensation, or so much thereof as may be necessary, shall be funded from the 2016-17 Budget of DRYS for the first year and from subsequent Budgets of DRYS for subsequent years of the agreement, if any, contingent upon approval of the subsequent Budgets.

Section 3. The agreement shall contain such additional terms and conditions as the Mayor deems to be appropriate.

Section 4. This ordinance shall take effect immediately.

Passed by the following vote:

Ayes - President Scott, Councilmembers Clifford, Conklin, Haag, McFadden, Miller, Ortiz, Patterson, Spaul - 9.

Nays - None - 0.

**Attest**

*Hazel Washington*

**City Clerk**



**City of Rochester**

**City Clerks Office**

# **Certified Ordinance**

**Rochester, N.Y.,** \_\_\_\_\_

## **TO WHOM IT MAY CONCERN:**

I hereby certify that the following is a true copy of an ordinance which was duly passed by the Council of the City of Rochester on **February 21, 2017** and **Approved** by the Mayor of the City of Rochester, and was deemed duly adopted on **February 22, 2017** in accordance with the applicable provisions of law.

**Ordinance No. 2017-55**

### **Authorizing an agreement with Eskay Concerts, Inc. for event production**

**BE IT ORDAINED**, by the Council of the City of Rochester as follows:

Section 1. The Mayor is hereby authorized to enter into a professional services agreement in the maximum amount of \$150,000 with Eskay Concerts, Inc. (d/b/a Up All Night) to book artists and produce a July 2017 concert. The agreement shall have a term of one year.

Section 2. The cost of the agreement shall be funded by appropriating \$150,000 from the Rochester Events Network Trust Fund. Ordinance No. 2016-180, the 2016-17 Budget of the City of Rochester, as amended, is hereby further amended by increasing the revenue estimates and appropriations to the 2016-17 Budget of the Bureau of Communications by said amount.

Section 3. The agreement shall contain such additional terms and conditions as the Mayor deems to be appropriate.


Section 4. This ordinance shall take effect immediately.

Passed by the following vote:

Ayes - President Scott, Councilmembers Clifford, Conklin, Haag, McFadden, Miller, Ortiz, Patterson, Spaul - 9.

Nays - None - 0.

**Attest**

A handwritten signature in cursive script, appearing to read "Angel Washington", is written over a horizontal line.

**City Clerk**



City of Rochester

City Clerk's Office

## Certified Resolution

Rochester, N.Y., \_\_\_\_\_

### TO WHOM IT MAY CONCERN:

I hereby certify that at a meeting of the Council of the City of Rochester, held in the City Hall, on **February 21, 2017**, a resolution was **Adopted**, of which the following is a true copy; and at the time said resolution was adopted, the Council consisted of Nine (9) members.

Resolution No. 2017-2

#### **Resolution establishing the maximum number of Commissioners of Deeds**

BE IT RESOLVED, by the Council of the City of Rochester as follows:

Section 1. During calendar years 2017 and 2018, there shall be appointed no more than 250 Commissioners of Deeds annually.

Section 2. This resolution shall take effect immediately..

Adopted by the following vote:

Ayes - President Scott, Councilmembers Clifford, Conklin, Haag, McFadden, Miller, Ortiz, Patterson, Spaul - 9.

Nays - None - 0.

**Attest**

*Hazel Washington*



City of Rochester

City Clerk

City Clerk's Office

## Certified Resolution

---

Rochester, N.Y., \_\_\_\_\_

---

### TO WHOM IT MAY CONCERN:

I hereby certify that at a meeting of the Council of the City of Rochester, held in the City Hall, on **February 21, 2017**, a resolution was **Adopted**, of which the following is a true copy; and at the time said resolution was adopted, the Council consisted of Nine (9) members.

Resolution No. 2017-3

#### **Resolution approving the continuation of the Downtown Tax Abatement Program for Owner-Occupied Housing**

WHEREAS, the City wishes to continue to facilitate the construction of new residential, owner-occupied units in the Center City Zoning District as set forth in Resolution Nos. 2007-14 and 2012-15; and

WHEREAS, the County of Monroe Industrial Development Agency (COMIDA) has approved a policy providing for tax abatements through the use of payment in lieu of tax agreements for qualified projects, upon the City's approval of such a policy.

NOW, THEREFORE, BE IT RESOLVED, by the Council of the City of Rochester as follows:

Section 1. The Council hereby approves the continuation by COMIDA of a tax abatement policy, using payment in lieu of tax agreements for qualified projects whereby newly constructed or renovated owner-occupied residential units in the Center City Zoning District will be eligible for a partial, nine year, real property tax abatement applicable to the increase in assessed value which is attributed to the newly created owner-occupied residential units as follows:



<u>Year</u>	<u>Abatement in Assessment Increase</u>
1	90%
2	80%
3	70%
4	60%
5	50%
6	40%
7	30%
8	20%
9	10%
10	0%


Section 2. This resolution shall take effect immediately and shall remain in full force and effect until May 31, 2022.

Adopted by the following vote:

Ayes - President Scott, Councilmembers Clifford, Conklin, Haag, McFadden, Miller, Ortiz, Patterson, Spaul - 9.

Nays - None - 0.

**Attest**



**City Clerk**



City of Rochester

City Clerk's Office

## Certified Resolution

---

Rochester, N.Y., \_\_\_\_\_

### TO WHOM IT MAY CONCERN:

I hereby certify that at a meeting of the Council of the City of Rochester, held in the City Hall, on **February 21, 2017**, a resolution was **Adopted**, of which the following is a true copy; and at the time said resolution was adopted, the Council consisted of Nine (9) members.

Resolution No. 2017-4

#### **Resolution approving appointment to the City Planning Commission**

BE IT RESOLVED, by the Council of the City of Rochester as follows:

Section 1. The Council hereby approves the appointment to the City Planning Commission of the following person for a term that expires on May 31, 2018:

<u>Name</u>	<u>Address</u>
Milton Pichardo	683 Ridgeway Avenue

Section 2. The Council hereby approves the appointment to the City Planning Commission of the following person as an alternate for a term that expires on May 31, 2018:

<u>Name</u>	<u>Address</u>
Steven V. Rebholz	92 Westchester Avenue

Section 3. This resolution shall take effect immediately.

Adopted by the following vote:

Ayes - President Scott, Councilmembers Clifford, Conklin, Haag, McFadden, Miller, Ortiz, Patterson, Spaul - 9.

Nays - None - 0.

**Attest**

*Aazel Washington*

**City Clerk**



City of Rochester

City Clerk's Office

## Certified Resolution

---

Rochester, N.Y., \_\_\_\_\_

### TO WHOM IT MAY CONCERN:

I hereby certify that at a meeting of the Council of the City of Rochester, held in the City Hall, on **February 21, 2017**, a resolution was **Adopted**, of which the following is a true copy; and at the time said resolution was adopted, the Council consisted of Nine (9) members.

Resolution No. 2017-5

**Resolution affirming that Rochester is a Sanctuary City committed to equal rights for all, as amended**

WHEREAS, The City of Rochester, the home of Frederick Douglass and Susan B. Anthony, has a long tradition of support for equal rights for all people, including immigrants and refugees, as exemplified by City Council Resolution No. 86-29 recognizing Rochester as a City of Sanctuaries;

WHEREAS, Chapter 63 of the City Code requires that the City provide equal access to public services and prohibits discrimination in City services on the basis of age, race, creed, color, national origin, gender identity or expression, sexual orientation, disability or marital status;

WHEREAS, federal immigration enforcement is the responsibility of federal enforcement agencies, not local government agencies;

WHEREAS, federal law does not require local law enforcement or other local service providers to inquire into an individual's immigration status;

WHEREAS, in response to changes in federal immigration enforcement practices and priorities, Cities across the United States have reaffirmed their support for the principle of sanctuary for persons fleeing persecution and on January 19, 2017, the New York State Attorney General provided local governments and law enforcement agencies with guidance for improving public safety by protecting vulnerable immigrant communities; and

WHEREAS, the City of Rochester wishes to join these cities and to reaffirm its continued support to its residents in their efforts to maintain and further human rights for all who come within its borders, including immigrants and refugees; and

WHEREAS, a policy that assures immigrants and refugees that they can contact the police and other City agencies without fear of adverse immigration consequences will enhance public safety for all citizens; and

WHEREAS, the Council finds that it is in the public interest for Rochester to adopt "Sanctuary City" policies.

NOW, THEREFORE, BE IT RESOLVED, by the Council of the City of Rochester as follows:

1. That the Mayor and City Council reaffirm the City of Rochester's commitment that it is one community; that is welcoming and inclusive of all, is united and strengthened by our diversity and committed to upholding and protecting the civil and human rights of all individuals that come within its borders, including immigrants and refugees;
2. The City Council hereby requests that the Mayor and the City administration implement policies that further the City's role as a Sanctuary City to ensure compliance with the objectives herein, subject to Federal, state and local laws and the Constitutions of the United States of America and the State of New York;
3. The Police Department shall not engage in certain activities solely for the purpose of enforcing federal immigration laws, including not inquiring about the immigration status of an individual, including a crime victim, a witness, or a person who calls or approaches the police seeking assistance, unless necessary to investigate criminal activity ~~by that individual~~, and shall not stop, question, interrogate, investigate, or arrest an individual based solely on actual or suspected immigration or citizenship status;
4. That City personnel shall not inquire about or request proof of immigration status or citizenship when providing services or benefits, except where the receipt of such services or benefits are contingent upon one's immigration or citizenship status or where inquiries are otherwise lawfully required by federal, state, or local laws, or where such information is needed for a criminal investigation;
5. That the City shall not use its funds or personnel to enforce or to assist in the enforcement of Federal immigration policies or participate in any program requiring registration of individuals on the basis of religion, race, gender, gender identity or expression, sexual orientation, ethnicity, or national origin, except to the extent specifically required by law and subject to the principles embodied in the Constitutions of the United States and the State of New York.
6. This resolution shall take effect thirty days after the date it is adopted.

Strikeout indicates deleted text, new text is underlined

Adopted by the following vote:

Ayes - President Scott, Councilmembers Clifford, Conklin, Haag, McFadden, Miller, Ortiz, Patterson, Spaul - 9.

Nays - None - 0.

**Attest**

*Hayel Washington*

**City Clerk**