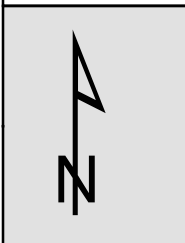
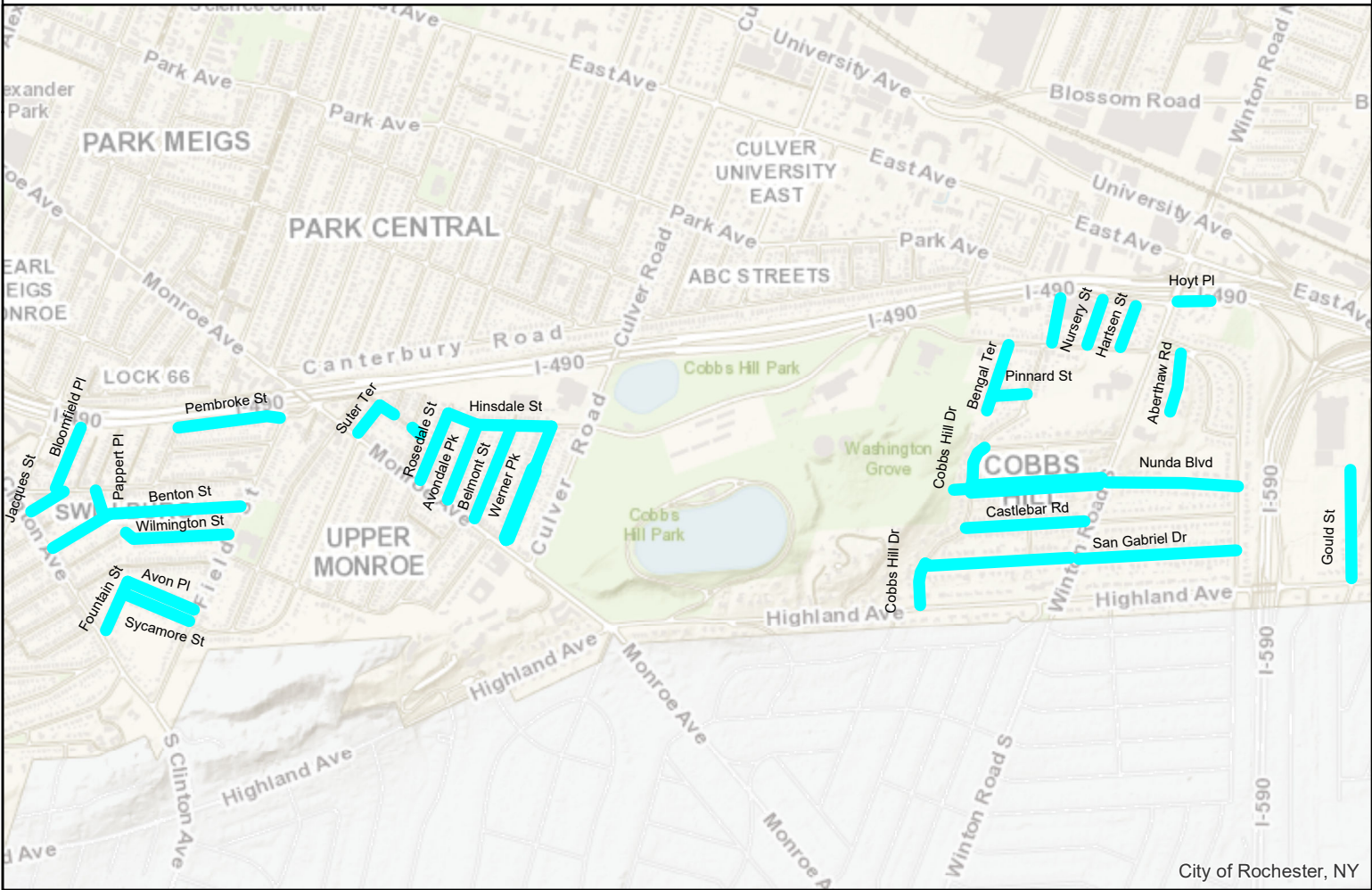
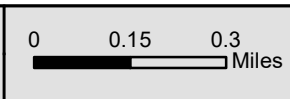


LEGEND

PROPOSED 772 LEAD SERVICE LINE REPLACEMENTS



2023 LEAD SERVICE LINE REPLACEMENT PROJECT
GRANT #18998
 5/26/2023



1" = 0.3 miles

Water Bureau Contact Information
 Customer Service - (585)428-5990
 Water Bureau Dispatch Office - (585)428-7500
 Water Bureau Maps & Records - (585)428-7562

Aberthaw Rd	Avon Pl	Avondale Pk	Belmont St	Bengal Ter	Benton St	Benton St	Berwick Rd	Bloomfield Pl	Castlebar Rd	Cobbs Hill Dr	Colebourne Rd	Coleridge Rd
16 (1 CATHAWAY PK)	14	7-15 (1042-1050 MONROE AVE)	30	25	339 (1026 S CLINTON AVE.)	480	28	15	11	230	16	(100 MARSDEN RD)
	18		31-33	32		484	36	24	14	415	19	
	28		32-38	33	345	489	39	30	20	429	21	20
	42		35-37	49	349	490	42	34	25		34	40
	50		40-46	55	353	493	47	44	26		38	50
	56		47	59	354	499	54	54	37		49	70
	60		48-50	70-72	357-359	500	55	58	40		55	87
			50.5-52	79	358	505	60	64	45		56	88
			53	85	363	509	63	68	46		62	96
			58-60		364	510	77	72	51		65	
			68-70		367	516	84	75	54		68	
			71		368	521	85	59	72		72	
			72		371	522	92	60	73		73	
			73		375	525	93	65	85		85	
			77-79		376	528	100	66	86-88		86-88	
			84-86		381	529-531	101	73	91		91	
			85		382	532	114	74	92		92	
			87		383	536	115	88	95		95	
			90		386	537	120	94	98		98	
			94		388-390	542	127	100	101		101	
			95		391	547	128	101	102		102	
			100		395	548	133	107	108		108	
			105		399	551	134	113	114		114	
			109		403	552	141	116	119		119	
			115-117		407		144	120	120		120	
			120		412		147	125	136		136	
			124		416		154	130	137		137	
					430 (116 BEAUFORT ST.)		155	133	142		142	
			95-97		431		162	143	147		147	
			98-100		440-442				148		148	
					441				154		154	
					445				159		159	
					446				166		166	
					451				182		182	
					452				188		188	
					457				206		206	
					458							
					461							
					462							
					466							
					467							
					473							
					474							
					479							
Total	Total	Total	Total	Total	Total	Total	Total	Total	Total	Total	Total	Total
1	7	28	27	9	43	24	29	11	29	3	36	8

Merwin Ave	Merwin Ave	Mildorf St	Nunda Blvd	Nursery St	Pappert Pl	Pembroke St	Pinnard St	Presque St	Rosedale St
9	175	124	8	2	1	11	8	22	250
10-12	179	127	22	4	2	21	11	26	260
15	180	130	40	8	4	37	15	27	297
16	185	140	46	10	5	47	16	33	302
19	186	147	54	12	8	51	19	40	306
20	189	152	60	20	9	57		41	307
25	190	159	66	47		61		48	308
26	196	160	74			67		50-52	319-321
32	200	165	94			71		57	320-324
41	201	166	100			77		58	325-327
48		169	108			81		70	
49		172	126			87		75-81	
53		175	134			101		76	
58		178	140			107		80	
64		181	154					87	
70		184	158					100	
79		191	166					102	
80		196	174					104	
83		199	180					105	
84		202	33					106	
89		205	39					121	
90		208	45					130	
95		222	53					132	
96			59					190	
100			65					196	
101			73					200	
106			79					206	
115			87					212	
116			109					216	
123			115						
125			129						
126			137						
132			143						
137			149						
138			211						
143			301						
144									
147									
148									
153									
154									
157									
160									
163									
164									
Total	Total	Total	Total	Total	Total	Total	Total	Total	Total
45	10	23	36	7	6	14	5	29	10

