



June 7, 2018

Mr. Joseph Biondolillo
City of Rochester
Division of Environmental Quality
30 Church Street, Room 300-B
Rochester, New York 14614

RE: Phase I Environmental Site Assessment
1222 East Main Street, Rochester, New York 14609
LaBella Project No. 2181125

Dear Mr. Biondolillo:

Attached, please find two hard copies and one pdf on CD of the Final Report for the Environmental Site Assessment at the above referenced facility. Please note the following:

1. The Final Report includes available information received to date.
2. Please review the report and contact us with any questions and comments you may have.

Feel free to contact us at your convenience at 585-295-6279.

Sincerely,

LABELLA ASSOCIATES, D.P.C.

Gabrielle Krawiec
Phase I Program Business Manager

RL/GK/AV

Attachments

Phase I Environmental Site Assessment

Location:

1222 East Main Street
Rochester, New York 14609

Prepared for:

Mr. Joseph Biondolillo
City of Rochester
Division of Environmental Quality
30 Church Street, Room 300-B
Rochester, New York 14614

LaBella Project No. 2181125

June 7, 2018



300 State Street, Suite 201 | Rochester, NY 14614 | p 585-454-6110 | f 585-454-3066



Table of Contents

1.0	EXECUTIVE SUMMARY	1
2.0	INTRODUCTION.....	2
2.1	Purpose.....	2
2.2	Scope of Work.....	3
2.3	Subsurface Risks/Unanticipated Hazardous Materials	5
2.4	Significant Assumptions	5
2.5	Limitations and Exceptions of Assessment.....	6
2.6	Special Terms and Conditions.....	6
2.7	User Reliance.....	6
3.0	SITE DESCRIPTION.....	6
3.1	Site Location and Legal Description	7
3.2	Site and Vicinity Characteristics	7
3.3	Present Ownership and Use	7
3.4	Site Improvements.....	7
4.0	USER PROVIDED INFORMATION	8
4.1	Title Records	8
4.2	Environmental Liens or Activity and Use Limitations	8
4.3	Specialized Knowledge	9
4.4	Commonly Known or Reasonably Ascertainable Information	9
4.5	Valuation Reduction for Environmental Issues.....	9
4.6	Reason for Performing Phase I ESA	9
5.0	STANDARD ENVIRONMENTAL RECORD SOURCES – FEDERAL AND STATE.....	10
5.1	Site Listings	10
5.2	Adjacent Property Listings	10
5.3	ASTM Standard Regulatory Database Listings.....	14
5.4	Additional Environmental Record Sources.....	21
5.5	Historical Use Information on the Property and Adjoining Properties	21
6.0	SITE RECONNAISSANCE	25
6.1	Interior Observations	25
6.2	Exterior Observations	25
7.0	INTERVIEWS.....	27
7.1	Site Representative.....	27
7.2	Local Government Officials	27
7.3	Tribal Records.....	27
7.4	New York State Department of Environmental Conservation.....	28
7.5	Monroe County Health Department.....	28

TABLE OF CONTENTS

Continued

8.0 FINDINGS, OPINIONS AND CONCLUSIONS.....28

8.1 Findings..... 28

8.2 Data Failures and Data Gaps 29

8.3 Opinion of Findings 29

9.0 DEVIATIONS.....29

10.0 ADDITIONAL SERVICES.....29

11.0 SIGNATURES OF ENVIRONMENTAL PROFESSIONALS.....30

12.0 QUALIFICATIONS OF ENVIRONMENTAL PROFESSIONALS31

Figures & Photographs
Appendices



LaBella Associates, D.P.C. (LaBella) has been contracted by the City of Rochester to perform an All Appropriate Inquiry (AAI) Phase I Environmental Site Assessment (ESA) report for 1222 East Main Street, City of Rochester, Monroe County, New York, 14609, hereinafter referred to as the "Site".

The findings of this report are based upon a preliminary assessment of the condition of the Site within the Scope of Work and objective described below as of the date of our site observations and documentation review. This assessment was prepared according to the American Society for Testing and Materials (ASTM) Standard Practice E1527-13 to satisfy the due diligence requirements set for the City of Rochester. The information contained in this report is considered privileged and confidential and is intended solely for the use of the City of Rochester, as it applies to the Site.

1.0 EXECUTIVE SUMMARY

Based on the results of this assessment, the following apparent Recognized Environmental Conditions (RECs) have been identified associated with the Site at this time.

SECTION #5.5.3 Site – Former Dwelling Footprint

A former dwelling at the Site was demolished in 2001, and likely contained a basement or crawlspace. The source, composition and the environmental and geotechnical quality of the backfill material used to fill in the basement or crawlspace is unknown. Disturbed ground was observed proximate this area at the time of the site visit.

SECTION # 5.5.7 – Historic Use of Adjacent Properties

The south adjacent property, addressed as 1233 East Main Street, has been utilized for various industrial and commercial purposes including Harper Method Inc. (toilet preparations) from at least 1930 until at least 1967, IPS MacDonald Printing Company Inc. from at least 1972 until at least 1992, and by Tom & Paul's Tire Trax Inc. (waste tire storage dealer) from at least 2007 until present day. Based on the long term use of the property as a print shop (20 years) and the apparent flow of groundwater to the northeast and towards the Site, there is an apparent REC related to the historical use of the south adjacent property at this time.

Additionally, the south adjacent property, addressed as 1185-1223 East Main Street, has been utilized for various industrial and commercial purposes including Rochester Fireworks manufacturer from at least 1892 until at least 1912, Unit Parts Rochester Corporation auto parts, including two USTs, from at least 1939 until at least 1954, and a bus garage from at least 1981 until present day. Based on the proximity of this facility to the Site and the apparent flow of groundwater to the northeast and towards the Site, there is an apparent REC related to the historical use of the south adjacent property at this time.

Based on the findings of this assessment, further investigation appears warranted at the Site at this time.



2.0 INTRODUCTION

2.1 Purpose

This investigation was requested to identify, to the extent feasible, Recognized Environmental Conditions in connection with the Site, including the identification of conditions indicative of releases and threatened releases of hazardous substances on, or in the vicinity of the Site. This AAI Phase I ESA report was conducted in general conformance with the Scope and Limitations of ASTM Standard Practice E1527-13.

The performance of ASTM Standard Practice E1527-13 is intended to reduce, but not eliminate, uncertainty regarding the potential for RECs (defined below) and the potential liability for contamination to be present in connection with the Site recognizing reasonable limits of time and cost. It is also intended to add protection from Comprehensive Environmental Response Compensation and Liability Act (CERCLA) liability for innocent landowner defense, bona fide prospective purchaser, contiguous property owners and grantors who meet certain statutory requirements.

The objective of this AAI Phase I ESA was to determine the following, using our professional judgment, by means of the Scope of Work hereafter described.

1. A general description of the Site.
2. The current and historical usage of the Site and adjoining properties.
3. Whether RECs exist or have the potential to exist at the Site.
4. Whether Site conditions suggest further evaluation based on the presence or probable presence of such RECs.
5. Provide information which may assist the client in evaluating the fair market value of the Site.

The term "Recognized Environmental Condition" is defined by ASTM as the presence or likely presence of any hazardous substances (as currently defined by the CERCLA including pollutants and contaminants) or petroleum products (excluded from the definition of hazardous substance and controlled substances; or the presence of petroleum products as defined by the Resource Conservation and Recovery Act, the Oil Pollution Act of 1990, and the Clean Water Act) in, on, or at a property due to release to the environment, under conditions indicative of a release to the environment, or under conditions that pose a material threat of a future release to the environment.

The term "Historical Recognized Environmental Condition" is defined by ASTM as a past release of any hazardous substance or petroleum product that has occurred in connection with the property and has been addressed to the satisfaction of the applicable regulatory authority or meeting unrestricted use criteria established by a regulatory authority, without subjecting the property to any required controls.

The term "Controlled Recognized Environmental Condition" is defined by ASTM as resulting from a past release of hazardous substances or petroleum products that has been addressed to the satisfaction of the applicable regulatory authority, with hazardous substances or petroleum products allowed to remain in place subject to the implementation of required controls.



The term "REC" is not intended to include "de minimis" conditions that generally do not present a threat to human health or the environment and that generally would not be the subject of an enforcement action if brought to the attention of appropriate governmental agencies. Conditions determined to be de minimis conditions are not Recognized Environmental Conditions or Controlled Recognized Environmental Conditions.

The term "data gap" means lack or inability to obtain information required by the standards and practices as defined in ASTM Standard Practice E1527-13 despite good faith efforts by the Environmental Professional and Environmental Analyst.

The term "Environmental Professional" is defined by ASTM as a person who possesses sufficient specific education, training, and experience necessary to exercise professional judgement to develop opinions and conclusions regarding conditions indicative of releases or threatened releases on, at, in or to a property, sufficient to meet the objectives and performance factors defined in the ASTM Standard Practice E1527-13 and §312.20 of 40 CFR §31.

2.2 Scope of Work

The major components of an AAI Phase I ESA report in conformance with ASTM Standard Practice E1527-13 include a visual inspection of the Site and adjoining properties; interviews and review of documents from past and present owners, occupants, managers, representatives and neighbors to the extent necessary; interviews with tribal and local government agency representatives; review of tribal, local and state records relative to the Site; and a review of tribal, local, state and federal standard environmental record sources relative to the Site. The findings and conclusions presented in this report are based on information gathered and limitations set forth in this report.

The Scope of Work performed in this assessment is limited to the areas described as follows:

1. The City of Rochester, Site Representative, indicated that LaBella was provided any and all pertinent information regarding the Site. As such, an interview was not obtained as part of this assessment. Any pertinent information obtained from an interview with the owner of the Site will be included as a Letter of Addendum (refer to Section 7.1).
2. Interviews with and/or record reviews of each of the following to obtain information directly regarding environmental concerns at or in the immediate vicinity of the Site, which is available directly by file or through general knowledge of the individual being interviewed. Information sources include:
 - a. United States Environmental Protection Agency (USEPA)
 - b. New York State Department of Environmental Conservation (NYSDEC), Region 8
 - c. Monroe County Health Department (MCHD)
 - d. City of Rochester Fire Marshal, Building Inspector, Assessor, and Clerk



3. Review of the following federal, state, and local environmental records and databases to aid in the identification of conditions at or related to the Site and property, adjacent to or in the immediate vicinity of the Site, including:
 - a. USEPA National Priority List (NPL) – 1.0 mile
 - b. USEPA Delisted NPL – 0.5 mile
 - c. USEPA Superfund Enterprise Management System (SEMS) and SEMS Archived Sites– 0.5 mile
 - d. USEPA Comprehensive Environmental Response, Compensation and Liability Information System (CERCLIS) – 0.5 mile
 - e. USEPA CERCLIS No Further Remedial Action Planned (NFRAP)-0.5 mile
 - f. USEPA Resource Conservation and Recovery Act (RCRA) Corrective Action Sites (CORRACTS) – 1.0 mile
 - g. USEPA RCRA non-CORRACTS Treatment, Storage, and Disposal Facility List (TSD) Facilities – 0.5 mile
 - h. USEPA RCRA Large Quantity Generator (LQG), Small Quantity Generators (SQG), and Conditionally Exempt Small Quantity Generator (CESQG) Listing – Site and adjoining properties
 - i. National Response Center (NRC) Emergency Response and Notification System Listing (ERNS) – Site only
 - j. Federal, state, and local Institutional Controls/Engineering Controls and Land Use Restrictions - Site only
 - k. NYSDEC Listed Facilities with Institutional Controls and/or Engineering Controls - Site only
 - l. NYSDEC Registry of Inactive Hazardous Waste Disposal Sites (IHWDS) (state equivalent of NPL Sites) – 1.0 mile
 - m. NYSDEC Registry of Brownfield Cleanup Program (BCP), Voluntary Cleanup Program (VCP), and Environmental Restoration Program (ERP) Sites – 0.5 miles
 - n. NYSDEC Hazardous Substance Waste Disposal Sites (state equivalent of SEMS Sites) – 0.5 mile
 - o. NYSDEC Solid Waste Facilities and Landfills (SWIMS) – 0.5 mile
 - p. NYSDEC Inventory of Hazardous Substance Waste Disposal Sites – 0.5 mile
 - q. NYSDEC Listing of Spills and Leaking Storage Tanks – 0.5 miles
 - r. NYSDEC Listing of Registered Petroleum Bulk Storage Facilities (PBS), Chemical Bulk Storage Facilities (CBS), and Major Oil Storage Facilities (MOSF) – Site and adjoining properties
 - s. United States Geological Survey (USGS) Topographic Quadrangle Map Rochester East, New York
 - t. Generalized Groundwater Contour Map of Monroe County
 - u. United States Department of Agriculture (USDA) Monroe County Soil Survey obtained from the Natural Resource Conservation Service (NRCS) website
 - v. Sanborn Fire Insurance maps
 - w. Aerial photographs of the area
 - x. Historical atlases



- y. Historical topographic maps
- z. Local street directories

Due to the limited timeframe available to conduct this assessment, not all responses have been received from Freedom of Information Law (FOIL) requests that were submitted as a part of this report as of the date of this report submission. Any pertinent information obtained as part of the FOIL requests will be included in a Letter of Addendum (refer to Section 8.2.2).

4. Site visit on April 25, 2018 by Ms. Alexandra Vitulano of LaBella to photograph the Site and to visually identify areas of concern as defined in the agreement.
5. Completion of LaBella's AAI Phase I ESA Site Reconnaissance Report.
6. Completion of a User Questionnaire completed by Ms. Jane Forbes.

2.3 Subsurface Risks/Unanticipated Hazardous Materials

This work for this report has been performed in accordance with generally accepted environmental engineering practices for the applicable region. The conclusion and recommendations of this report are based upon the opinion and judgment of an Environmental Professional (EP), and are dependent upon LaBella's knowledge, information supplied by the present owner and managers of the Site, and data and information solicited from governmental agencies. LaBella makes no other warranty or representation, either expressed or implied, nor is one intended to be included as part of its services, proposals, contracts, or reports.

In addition, LaBella cannot provide guarantees, certifications, or warranties that the property is or is not free of environmental impairment without a subsurface investigation involving drilling, vapor analysis, laboratory soil analysis, groundwater monitoring well installation, and laboratory groundwater analysis. Even with such a program, the data and samples from any given soil boring or monitoring well will indicate conditions that apply only at that particular location, and such conditions may not necessarily apply to the general Site as a whole.

2.4 Significant Assumptions

As a result of the unavailability or lack of receipt of information the following assumption was made in order to complete the Scope of Work in the time frame desired by the City of Rochester.

- Groundwater flow direction in the vicinity of the Site was estimated based on review of area topographic maps and the Generalized Groundwater Contour Map of Monroe County. Determination of site-specific groundwater flow direction typically requires installing at least three groundwater monitoring wells, surveying the wells, and collecting groundwater elevation data (refer to Section 3.2).

As stated in the Agreement, the City of Rochester acknowledges this assumption and hereby agrees to release and hold LaBella harmless from any liability arising from or relating to any conclusions made or not made based on this assumption.



2.5 Limitations and Exceptions of Assessment

ASTM Standard Practice E1527-13 expressly recognized the fact that no ESA can wholly eliminate uncertainty regarding the potential for RECs in connection with a property. LaBella's work is intended to reduce, but not eliminate, uncertainty regarding the potential for RECs in connection with the Site, and its Scope of Work reflects recognition of the reasonable limits of time and cost.

The actual presence of radon, lead-based paint, contaminants in drinking water [e.g., lead, volatile organic compounds (VOCs), "perfluorinated" compounds (PFCs), etc.], mold-related issues, electromagnetic frequencies, asbestos-containing building materials, polychlorinated biphenyl (PCB) caulk, wetlands, cultural and historic resources, ecological resources, and endangered species are not included in the Scope of Work of this assessment. Additionally, regulatory compliance, industrial hygiene, health and safety, indoor air quality and drinking water quality are not included in the Scope of Work of this assessment. Should Client want these services, LaBella can complete them; however, they are not included in the Scope of Work of the Phase I ESA. In addition, NYSDEC Part 360 Regulations indicate that fill material is defined as "*soil and similar material excavated for the purpose of construction or maintenance*". The user should be aware that this Phase I ESA has not assessed the Site for fill materials and any fill material generated as part of a construction project is subject to NYSDEC Part 360 Regulations which could include chemical testing.

It is further noted that due to post 9/11 terrorist related concerns, the NYSDEC has limited the availability of PBS, CBS, and MOSF details, and detailed spill information to the public. However, LaBella does have access to the addresses of current PBS, CBS, and MOSF locations accessed from the database from the NYSDEC website. In addition, this information can usually be acquired by a FOIL to the regulating agency to attempt to obtain this relevant and reasonably ascertainable environmental information for AAI Phase I ESA reports. If this information is not obtainable then it will be discussed as a data gap in Section 8.2.

2.6 Special Terms and Conditions

The City of Rochester and LaBella have agreed that the Scope of Work described in Section 2.3, and the Limitations and Exceptions described in Section 2.5 above, are acceptable to you and that to the fullest extent permitted by law, LaBella shall not be liable to you for limiting its investigation to the Scope of Work described. Based on the engagement and Scope of Work agreed upon, our evaluation of the Site is as presented herein.

2.7 User Reliance

The City of Rochester may rely upon the findings of this report and should be aware of the agreed upon Scope of Work and the limitations associated with this Scope of Work.

3.0 SITE DESCRIPTION

The Site consists of approximately 0.12 acres of vacant land located in an urban area. Adjacent properties include residential houses and commercial properties.



3.1 Site Location and Legal Description

The parcel that comprises the Site is outlined in the table below. Property boundaries for the purpose of this assessment were obtained from the Monroe County GIS website. A map depicting the tax parcel that comprises the Site is located in the Figures and Photographs Appendix of this report.

Legal Address	Tax Account Number	Property Use Code	Acreage
1222 East Main Street	106.760-0001-042.00000	330 – Commercial Vacant	0.12

3.2 Site and Vicinity Characteristics

The Site is located within an urban area. According to the 7.5-minute Rochester East, New York quadrangle USGS Map, the Site consists of generally level land. The USGS map indicates that the nearest water body is the Genesee River, located approximately 8,500 feet west of the Site. Based on interpretation of the USGS topographic map and the Generalized Groundwater Contour Map of Monroe County, overall groundwater flow at the Site appears to be to the northeast towards Irondequoit Bay. According to information obtained from ERIS, soils at the Site consist mainly of urban land. Urban land could include Historical Fill materials (e.g., ash, cinders, slag, etc.). Historic Fill materials are subject to NYSDEC Part 360 Regulation. Identification of Historic Fill Materials is beyond the scope of this assessment. A copy of the soil map is included in Appendix 6.

3.3 Present Ownership and Use

Based on the information obtained from the Landmax Database website, the Site is currently owned by 1214 East Main Street LLC. The Site consists of a vacant parcel.

3.4 Site Improvements

3.4.1 Structures and Improvements

The Site is currently undeveloped and therefore unimproved.

3.4.2 Roads

The Site is bordered by East Main Street to the South.

3.4.3 Current Site Utilities

The Site is currently undeveloped and therefore not connected to site utilities.

3.4.4 Current Use of the Adjoining Properties

The Site is bordered by the following properties.

Direction	Occupant (Address)
North	Residential (1-5 Laura Street)
East	Residential (1228-1230 East Main Street)
South beyond East Main Street	Bus garage (1185-1223 East Main Street) Commercial (1233 East Main Street)
West	Vacant lot (1214-1216 East Main Street)

Refer to Section 5.2 for additional information regarding the south adjacent properties.



4.0 USER PROVIDED INFORMATION

In accordance with the ASTM E1527-13, a "User" is defined as the party seeking to complete an environmental site assessment of the property. If the user is aware of any specialized knowledge or experience that is material to RECs in connection with the Site, it is the user's responsibility to communicate any information based on such specialized knowledge or experience to the environmental professional. The User Questionnaire was completed by Ms. Jane Forbes on behalf of the City of Rochester. A copy of the User Questionnaire is included in Appendix 7.

4.1 Title Records

According to the ASTM Standard Practice E1527-13, "the user should either engage a title company or title professional to undertake a review of reasonably ascertainable land title records and lien records for environmental liens or activity and use limitations currently recorded against or relating to the property or to negotiate such an engagement of a title company or title professional as an addition to the Scope of Work to be performed by the Environmental Professional."

ASTM Standard Practice E1527-13 User Questionnaire Question	Reported by User
Are land title records available for review?	Land title records and lien searches were obtained from ERIS and are discussed in Section 5.5.4.

4.2 Environmental Liens or Activity and Use Limitations

ASTM Standard Practice E1527-13 User Questionnaire Question	Reported by User
Did a search of <i>recorded land title records</i> identify any environmental liens filed or recorded against the <i>property</i> under federal, tribal, state or local law?	The User did not report environmental liens currently recorded against or relating to the property. In addition, the User did not report any activity or use limitations currently recorded against or relating to the property.
Did a search of <i>recorded land title records</i> identify any AULs, such as <i>engineering controls</i> , land use restrictions or <i>institutional controls</i> that are in place at the <i>property</i> and/or have been filed or recorded against the <i>property</i> under federal, tribal, state or local law?	The User is not aware of any AULs, such as engineering controls, land use restriction, or institutional controls that are in place at the Site and/or have been filed or recorded in a registry under federal, state, or local law.



4.3 Specialized Knowledge

ASTM Standard Practice E1527-13 User Questionnaire Question	Reported by User
Does the <i>User</i> of this <i>ESA</i> have any specialized knowledge or experience related to the <i>property</i> or nearby properties? For example, is the <i>User</i> involved in the same line of business as the current or former <i>occupants</i> of the <i>property</i> or an <i>adjoining property</i> so that the <i>User</i> would have specialized knowledge of the chemicals and processes used by this type of business?	The <i>User</i> is aware that the Site has been historically developed with a residential dwelling in 1900, which was demolished in 2001.

4.4 Commonly Known or Reasonably Ascertainable Information

ASTM Standard Practice E1527-13 User Questionnaire Question	Reported by User
Is the <i>User</i> aware of commonly known or <i>reasonably ascertainable</i> information about the <i>property</i> that would help identify conditions indicative of releases or threatened releases?	The <i>User</i> is unaware of commonly known or reasonably ascertainable information about the property that would help to identify conditions indicative of releases or threatened releases.
Based on the <i>User's</i> knowledge and experience related to the <i>property</i> are there any <i>obvious</i> indicators that point to the presence or likely presence of releases at the <i>property</i> ?	The <i>User</i> is aware of two former gasoline stations located nearby the Site at 1200 East Main Street and 1275 East Main Street.

4.5 Valuation Reduction for Environmental Issues

ASTM Standard Practice E1527-13 User Questionnaire Question	Reported by User
Does the purchase price being paid for the <i>property</i> reasonably reflect the fair market value of the <i>property</i> ?	The <i>User</i> did not report a below fair market value.
If the <i>User</i> concluded that there is a difference, has the <i>User</i> considered whether the lower purchase price is because contamination is known or believed to be present at the <i>property</i> ?	The <i>User</i> did not report a below fair market value.

4.6 Reason for Performing Phase I ESA

According to ASTM E1527-13, either the *User* shall make known to the environmental professional the reason why the *User* wants to have the Phase I ESA preformed or, if the *User* does not identify the purpose of the Phase I ESA, the environmental professional shall assume the purpose is to qualify for the Landowner Liability Protections under the Brownfields Amendments. The *User* identified that the Phase I ESA is being conducted as part of a potential purchase.



5.0 STANDARD ENVIRONMENTAL RECORD SOURCES – FEDERAL AND STATE

The government records search included a review of federal, state and local government databases of known or suspected inactive hazardous waste sites; petroleum and chemical bulk storage tank sites; reported spills, including leaking underground storage tanks (USTs); and hazardous waste generation sites. Environmental Risk Information Services (ERIS), an independent research firm, was contracted to perform an ASTM compliant government records search. The ERIS report is included in Appendix 1.

5.1 Site Listings

No regulatory listings were identified associated with the Site.

5.2 Adjacent Property Listings

Adjacent South – 1233 East Main Street

Regulatory listings were identified associated with the south adjacent property addressed as 1233 East Main Street. Copies of the listings are included in Appendix 1. The property is occupied by Tom & Paul's Tire Trax and was previously occupied by IPS MacDonald Printing Company. The apparent flow of groundwater at the property appears to be to the northeast and towards the Site. The listings are summarized in the table below.

Listing	Identification # (Facility Name: Address)
State Listed Part 360 Permitted Solid Waste Disposal Facility	NYSDEC Permit #: 28K05 (Tom & Paul's Tire Trax, Inc.: 1233 East Main Street)
State Listed Spill Site	Spill #9003948 (closed) (IPS MacDonald Printing Co.: 1233 East Main Street)

The property is a listed Solid Waste Facility/Landfill (SWF/LF). This listing is associated with the Tom & Paul's Tire Trax, Inc. that accepts waste tire storage. No further information was obtained from ERIS regarding this listing.

NYSDEC Spill #9003948 (closed)

According to the closed NYSDEC Spill Report Form obtained from the NYSDEC, dated July 10, 1990, last updated June 1, 2011, approximately 20-gallons of unknown petroleum was spilled at the property. No further information was obtained from the ERIS report regarding the spill. The Spill was closed on October 11, 1990.

It should be noted that due to the limited timeframe available to conduct this assessment, as of the date of this report submission, not all responses have been received from Freedom of Information Law (FOIL) requests to the NYSDEC. Any pertinent information obtained as part of the FOIL requests will be included in a Letter of Addendum (refer to Section 8.2.2).

Refer to Section 5.5.8 for additional information.



Adjacent South – 1185-1223 East Main Street

Regulatory listings were identified associated with the southern adjacent property, addressed as 1185-1223 East Main Street. Copies of the listings are included in Appendix 1. The property was occupied by First Student Inc. The apparent flow of groundwater at the property appears to be to the northeast and towards the Site. The listings are summarized in the table below.

Listing	Identification # (Facility Name: Address)
Federal RCRA CESQG	USEPA Handler ID: NYR000076984 (Laidlaw Transit Inc.: 1185 East Main Street)
State Listed Registered PBS Facility	NYSDEC PBS Registration #8-439215 (First Student Inc.: 1185 East Main Street) NYSDEC PBS Registration #8-227005 (Quaker State Oil Ref Corporation: 1221 East Main Street)
State Listed Spill Site	Spill #9000661 (closed), Spill #9301614 (closed), Spill #9515421 (inactive), and Spill #9904476 (inactive) (National School Bus: 1185 East Main Street)
FINDS/FRS	USEPA Handler ID: 110061665121 (First Student Inc.: 1185 East Main Street) USEPA Handler ID: 110004556551 (Laidlaw Transit, Inc.: 1185 East Main Street)
ICIS	UIN # 110061665121/Program ID 3600039325 (First Student Inc.: 1185 East Main Street)

The property is a listed RCRA Conditionally Exempt Small Quantity Generator (CESQG). The presence of the property on this listing implies that the property generates 100 kilograms or less per month of hazardous waste, or 1 kilogram or less per month of acutely hazardous waste. This listing does not imply the release of hazardous waste has occurred to the subsurface of the property.

In addition, this property is listed as two FINDS/FRS (#110061665121 and #110004556551) and one ICIS (UIN # 110061665121/Program ID 3600039325). These listings appear to be associated with the RCRA listing detailed above. No further information was obtained from the ERIS report regarding these listings.

The following table summarizes the NYSDEC PBS Facility Information listing #8-439215 associated with the southern adjacent property addressed as 1185 East Main Street.

Tank No.	Location	Capacity (gallons)	Product Stored	Tank Type	Secondary Containment	Date Installed	Status
001	Underground	10,000	Diesel	Fiberglass Coated Steel	Double-walled	08/01/1996	In Service
001-A	Underground	4,000	Diesel	Steel/Carbon Steel/Iron	None	07/01/1971	Closed – Removed 05/01/1990
002	Underground	8,000	Diesel	Steel/Carbon Steel/Iron	None	03/01/1986	Closed – Removed 08/01/1996
002A	Aboveground	265	Waste oil/Used oil	Steel/Carbon Steel/iron	Diking	04/01/2003	In Service
002B	Aboveground	250	Waste oil/Used oil	Steel/Carbon Steel/iron	Diking	04/01/2003	Closed – In place 01/17/2013



Tank No.	Location	Capacity (gallons)	Product Stored	Tank Type	Secondary Containment	Date Installed	Status
003	Aboveground	265	Motor oil	Steel/Carbon Steel/Iron	Diking	12/01/1989	In Service
004	Aboveground	180	Lube oil	Steel/Carbon Steel/Iron	Diking	04/01/2003	Closed - In place 01/17/2013

The following table summarizes the NYSDEC PBS Facility Information listing #8-227005 associated with the southern adjacent property addressed as 1221 East Main Street.

Tank No.	Location	Capacity (gallons)	Product Stored	Tank Type	Secondary Containment	Date Installed	Status
001	Underground	3,000	Lube oil	Steel/Carbon Steel/Iron	None	07/01/1976	Closed-Removed 09/01/1987
002	Underground	3,000	Lube oil	Steel/Carbon Steel/Iron	None	07/01/1976	Closed-Removed 09/01/1987
001	Underground	3,000	Lube oil	Steel/Carbon Steel/Iron	None	07/01/1976	Closed-Removed 09/01/1987
002	Underground	3,000	Lube oil	Steel/Carbon Steel/Iron	None	07/01/1976	Closed-Removed 09/01/1987

Four (4) NYSDEC Spill listings were identified associated with the eastern adjacent property and are detailed below.

NYSDEC Spill #9000661 (closed)

According to the closed NYSDEC Spill Report Form #9000661, dated April 24, 1990, last updated May 31, 2011, a 4,000-gallon gasoline underground storage tank (UST) failed a tightness test. The UST was reportedly leaking at a rate of 0.074 gallons per hour. The USTs at the property were reportedly removed on May 16, 1990. Reportedly no soil removal or additional remedial activity was necessary. The Spill was closed by the NYSDEC on May 16, 1990.

NYSDEC Spill #9301614 (closed)

According to the closed NYSDEC Spill Report Form #9301614, dated May 6, 1993, last updated May 7, 2014, approximately two (2) gallons of diesel fuel was released to the soil. Absorbents were reportedly applied to the spill over a 50-foot length of pavement. No further cleanup was required by the NYSDEC and the Spill was closed on May 4, 1993.

NYSDEC Spill #9515421 (inactive)

According to the inactive NYSDEC Spill Report Form #9515421, dated February 29, 1996, last updated May 27, 2009 and remediation files reviewed by LaBella associated with this Spill, the property has been used as a school bus parking, maintenance, fueling, and dispatching facility since at least the 1970s. The former/current UST locations lie on the southwestern portion of the property, which is surrounded by a chain link fence (located approximately 500 feet from the Site). On February 29, 1996, a tank tightness failure was reported to the NYSDEC, and Spill #9515421 was opened.



On January 12, 1998, GREEN completed a subsurface investigation for the property. According to the report, petroleum hydrocarbon contamination was detected in the groundwater at MW-1 and MW-4. As such, Green performed a subsurface investigation consisting of the installation of soil probes. Soil samples were collected from each probe location, and headspace testing was performed. Groundwater samples were collected from two (2) of the probe locations after temporary wells were installed. The results of the soils and groundwater analyses performed indicated a plume of contamination extending from the UST pit area to the north, as defined by non-detectable soil test results. GREEN concluded that the contamination could be addressed through the use of bioremediation.

On September 27, 1998 GREEN Environment and Industrial Services Inc. (GREEN) performed groundwater sampling at the property. Based on analytical results reviewed, a presence of dissolved petroleum contaminants were present in monitoring wells MW-1 (located approximately 160 feet east of the Site), MW-2 (located approximately 160 feet east of the Site), and MW-4 (located 125 feet east of the Site).

A Limited Groundwater Investigation was prepared for this property by Strata Environmental (Strata) dated January 2009, the investigation consisted of using direct push technology (DPT) to install three (3) temporary monitoring wells located near the downgradient extent of the contaminant plume (S-P-7, S-P-9, and S-P-10). A fourth temporary monitoring well (S-P-11) was installed beyond the boundary of the known plume to ensure that the extent of the plume at this adjacent property was fully delineated and the impacted groundwater was still restricted to the property. In addition, Strata collected groundwater samples from existing monitoring wells MW-2 and P-5. These groundwater monitoring locations were sampled to assess the current condition of the groundwater near the source. It should be noted that MW-4 and MW-5 were not sampled. However, groundwater data was obtained via monitoring wells S-P-7, S-P-9, and S-P-10.

Based on analytical results from groundwater samples collected by Strata it was apparent that the contamination plume had stabilized, was no longer expanding, and may have actually decreased in size compared with the contaminant plume as delineated in 1998. The contaminate concentrations appeared to have had a significant decrease in concentrations since the original investigation in P-7, P-9, and P-10. However, contaminant concentrations in MW-2 appeared to have increased slightly since 1998 (located approximately 350 feet south of the Site). According to the laboratory analytical data reviewed, petroleum-based contaminants were found slightly above current NYSDEC Commissioner's Policy (CP)-51 guidance values in MW-2 and P-5 (located approximately 120 feet east of the Site).

Strata concluded that this slight increase in the concentration of the petroleum compounds near the source of the contamination was potentially the result of continued migration of contaminants and would likely degrade through natural attenuation as it approaches the current limits of the plume. As such, Strata recommended that the contamination be allowed to naturally attenuate with no further action required. On May 20, 2009, the NYSDEC received a Soil and Groundwater Management Plan associated with Spill #9515421. Upon review of this report and the previous work conducted on this adjacent property, the NYSDEC determined that no further action was required at that time. The NYSDEC inactivated the Spill on May 27, 2009.



NYSDEC Spill #9904476 (inactive)

According to the inactive NYSDEC Spill Report Form #9904476, dated July 15, 1999, last updated July 16, 1999, approximately one (1) gallon of fumaric acid was released to the soil. The Spill was reportedly cleaned up and no further action was required by the Spills unit. The Spill was closed by the NSYDEC on July 16, 1999.

Refer to Section 5.5.8 for additional information.

5.3 ASTM Standard Regulatory Database Listings

5.3.1 USEPA National Priority List

Listing Summary

Number of Listed Sites	Search Radius	Reference Number	Facility Name – Federal Identification # (Address)
0	1.0 mile	No listings	No listings

5.3.2 USEPA Delisted National Priority List

Listing Summary

Number of Listed Sites	Search Radius	Reference Number	Facility Name – Federal Identification # (Address)
0	0.50 mile	No listings	No listings

5.3.3 USEPA SEMS

Listing Summary

Number of Listed Sites	Search Radius	Reference Number	Facility Name – Federal Identification # (Address)
0	0.50 mile	No listings	No listings

5.3.4 USEPA SEMS ARCHIVED

Listing Summary

Number of Listed Sites	Search Radius	Reference Number	Facility Name – Federal Identification # (Address)
0	0.50 mile	No listings	No listings

5.3.5 USEPA CERCLIS

Listing Summary

Number of Listed Sites	Search Radius	Reference Number	Facility Name – Federal Identification # (Address)
0	1.0 mile	No listings	No listings

5.3.6 USEPA CERCLIS NFRAP

Listing Summary

Number of Listed Sites	Search Radius	Reference Number	Facility Name – Federal Identification # (Address)
0	1.0 mile	No listings	No listings



5.3.7 USEPA RCRA CORRACTS

Listing Summary

Number of Listed Sites	Search Radius	Reference Number	Facility Name – Federal Identification # (Address)
1	1.0 mile	1	Gleason Works – ID #NYD002205755 (1000 University Avenue)

Detailed Summary

Reference Number	Approximate Distance from Site (feet) – Direction	Groundwater Flow – Towards/Away From the Site	REC (Yes/No)	Additional Information/Rationale
1	3,000 - South	Northeast – Away from the Site	No	The listing does not appear to represent a REC to the Site based on the apparent flow of groundwater to the northeast and away from the Site and the distance of this facility from the Site.

Copies of the listings are included in Appendix 1.

5.3.8 RCRA Treatment, Storage, and Disposal Facilities – non-CORRACTS

Listing Summary

Number of Listed Sites	Search Radius	Reference Number	Facility Name – Federal Identification # (Address)
0	0.50 mile	No listings	No listings

5.3.9 USEPA RCRA Generators

Listing Summary

Number of Listed Sites	Search Radius	Reference Number	Facility Name – Federal Identification # - CESQG/SQG/LQG (Address)
0	Site and Adjoining Properties	No listings	No listings

5.3.10 National Response Center ERNS

Listing Summary

Number of Listed Sites	Search Radius	Reference Number	Facility Name – Federal Identification # (Address)
0	Site only	No listings	No listings

5.3.11 Federally Listed Sites with Institutional and/or Engineering Controls

Listing Summary

Number of Listed Sites	Search Radius	Reference Number	Facility Name – Federal Identification # (Address)
0	Site only	No listings	No listings



5.3.12 State Listed Facilities with Institutional and/or Engineering Controls

Listing Summary

Number of Listed Sites	Search Radius	Reference Number	Facility Name – State Identification # (Address)
0	Site only	No listings	No listings

5.3.13 State Listed Inactive Hazardous Waste Disposal Facilities

Listing Summary

Number of Listed Sites	Search Radius	Reference Number	Facility Name – State Identification # (Address)
5	1.0 mile	1	Davis-Howland Oil Corporation – Site #828088 (200 Anderson Avenue)
		2	Staubs Textile Services, Inc. – Site #828160 (935, 951 East Main Street)
		3	Navy and Marine Center #3 – Site #828202 (900 East Main Street)
		4	Conrail Rail Yards – Site #828111 (410 Atlantic Avenue)
		5	Former Elite Vogue Dry Cleaners – Site #828164 (527-533 East Main Street)

Detailed Summary

Reference Number	Approximate Distance from Site (feet) – Direction	Groundwater Flow – Towards/Away From the Site	REC (Yes/No)	Additional Information/Rationale
1	1,550 – South/Southwest	Northeast – Towards the Site	No	The listing does not appear to represent a REC to the Site based on the distance of this facility from the Site.
2	1,800 – West	Northeast – Away from the Site	No	The listing does not appear to represent a REC to the Site based on the apparent flow of groundwater to the northeast and away from the Site and the distance of this facility from the Site.
3	2,050 – West	Northeast – Away from the Site	No	The listing does not appear to represent a REC to the Site based on the apparent flow of groundwater to the northeast and away from the Site and the distance of this facility from the Site.
4	2,400 – Southeast	Northeast – Away from the Site	No	The listing does not appear to represent a REC to the Site based on the apparent flow of groundwater to the northeast and away from the Site and the distance of this facility from the Site.



Reference Number	Approximate Distance from Site (feet) – Direction	Groundwater Flow – Towards/Away From the Site	REC (Yes/No)	Additional Information/Rationale
5	5,000 - West	Northeast – Away from the Site	No	The listing does not appear to represent a REC to the Site based on the apparent flow of groundwater to the northeast and away from the Site and the distance of this facility from the Site.

Copies of the listings are included in Appendix 1.

5.3.14 State Listed Voluntary Cleanup Program Facilities

Listing Summary

Number of Listed Sites	Search Radius	Reference Number	Facility Name – State Identification # (Address)
0	0.50 mile	No listings	No listings

5.3.15 State Listed Brownfield Cleanup Program Facilities

Listing Summary

Number of Listed Sites	Search Radius	Reference Number	Facility Name – State Identification # (Address)
2	0.50 mile	1	Rochester Drug Cooperative – Site #C828115 (320 North Goodman Street)
		2	Former Staub's Textile Service Inc. – Site #C828160 (935, 951 East Main Street)

Detailed Summary

Reference Number	Approximate Distance from Site (feet) – Direction	Groundwater Flow – Towards/Away From the Site	REC (Yes/No)	Additional Information/Rationale
1	1,450 – West/Southwest	Northeast – Away from the Site	No	The listing does not appear to represent a REC to the Site based on the apparent flow of groundwater to the northeast and away from the Site and the distance of this facility from the Site.
2	1,800 - West	Northeast – Away from the Site	No	The listing does not appear to represent a REC to the Site based on the apparent flow of groundwater to the northeast and away from the Site and the distance of this facility from the Site.

Copies of the listings are included in Appendix 1.



5.3.16 State Listed Environmental Restoration Program Facilities

Listing Summary

Number of Listed Sites	Search Radius	Reference Number	Facility Name – State Identification # (Address)
1	0.50 mile	1	1200 E. Main Street – Site #B00129 (1200 East Main Street)

Detailed Summary

Reference Number	Approximate Distance from Site (feet) – Direction	Groundwater Flow – Towards/Away From the Site	REC (Yes/No)	Additional Information/ Rationale
1	50 – West	Northeast – Away from the Site	No	The listing does not appear to represent a REC to the Site based on the apparent flow of groundwater to the northeast and away from the Site.

A copy of the listing is included in Appendix 1.

5.3.17 State Listed Hazardous Substance Waste Disposal Sites

Listing Summary

Number of Listed Sites	Search Radius	Reference Number	Facility Name – State Identification # (Address)
5	0.50 mile	1-5	Conrail Rail Yards – Site #HS8007 (400 North Goodman Street)

Detailed Summary

Reference Number	Approximate Distance from Site (feet) – Direction	Groundwater Flow – Towards/Away From the Site	REC (Yes/No)	Additional Information/ Rationale
1-5	1,000 – West	Northeast – Away from the Site	No	The listing does not appear to represent a REC to the Site based on the apparent flow of groundwater to the northeast and away from the Site and the distance of this facility from the Site.

Copies of the listings are included in Appendix 1.

5.3.18 State Listed Part 360 Solid Waste Disposal Facilities

Listing Summary

Number of Listed Sites	Search Radius	Reference Number	Facility Name – State Identification # (Address)
2	0.50 mile	1	Tom & Paul's Tire Trax Inc. – Activity #28K05 (1233 East Main Street)
		2	T.M.S. – Activity #28K12 (183 Hayward Avenue)



Detailed Summary

Reference Number	Approximate Distance from Site (feet) – Direction	Groundwater Flow – Towards/Away From the Site	REC (Yes/No)	Additional Information/Rationale
1	Adjacent - South	Northeast – Towards the Site	Yes	Refer to Section 5.2 for additional information.
2	1,700 – West/Northwest	Northeast – Away from the Site	No	The listing does not appear to represent a REC to the Site based on the apparent flow of groundwater to the northeast and away from the Site and the distance of this facility from the Site.

Copies of the listings are included in Appendix 1.

5.3.19 Local Inventory of Solid Waste Disposal Locations

Listing Summary

Number of Listed Sites	Search Radius	Reference Number	Facility Name – Monroe County Identification # (Address)
0	0.50 mile	Not available	Not available

A FOIL request was submitted to the MCHD on March 22, 2018. As of the date of this report submission, a response has not been received from the MCHD. Any pertinent information received as a result of this FOIL request will be included as a Letter of Addendum (refer to Section 8.2.2).

5.3.20 NYSDEC Major Oil Storage Facilities

Listing Summary

Number of Listed Sites	Search Radius	Reference Number	Facility Name: Address – MOSF Identification #
0	Site and adjoining properties only	No listings	No listings

5.3.21 NYSDEC Chemical Bulk Storage Facilities

Listing Summary

Number of Listed Sites	Search Radius	Reference Number	Facility Name: Address – CBS Identification #
0	Site and adjoining properties only	No listings	No listings



5.3.22 NYSDEC Petroleum Bulk Storage Facilities

Listing Summary

Number of Listed Sites	Search Radius	Reference Number	Facility Name: Address – PBS Identification #
0	Site and adjoining properties only	No listings	No listings

5.3.23 NYSDEC Active and Closed/Inactive Spill Listings

Listing Summary

Number of Listed Sites	Search Radius	Listing Number	Facility Name: Address – Spill # (status)
4 active 1 closed/inactive	Active listings: 0.25 mile Closed/inactive listings: Site and adjoining properties only	1	IPS Macdonald Printing Co.: 1233 East Main Street - Spill #9003948 (closed)
		2	1130 East Main Street – Spill #1701891 (active)
		3	Former Gasoline Station: 32 Webster Avenue – Spill #1504683 (active)
		4	CSX Railyard: 400 North Goodman Street – Spill #0004600 (active)
		5	RTS: 1372 East Main Street – Spill #1601903 (active)

Due to the urban nature of the area in which the Site is located, the search radius has been reduced from 0.50 mile to 0.25 mile, per ASTM E1527-13.

Detailed Summary

Reference Number	Approximate Distance from Site (feet) – Direction	Overburden Groundwater Flow Direction	REC (Yes/No)	Additional Information and/or Rationale
1	Adjacent – South	Northeast – Towards the Site	Yes	Refer to Section 5.2 for additional information.
2	450 – Southeast	Northeast – Away from the Site	No	The listing does not appear to represent a REC to the Site based on the apparent flow of groundwater to the northeast and away from the Site and the distance of this facility from the Site.
3	500– Northwest	Northeast – Away from the Site	No	The listing does not appear to represent a REC to the Site based on the apparent flow of groundwater to the northeast and away from the Site and the distance of this facility from the Site.
4	1,000– West	Northeast – Away from the Site	No	The listing does not appear to represent a REC to the Site based on the apparent flow of groundwater to the northeast and away from the Site and the distance of this facility from the Site.



Reference Number	Approximate Distance from Site (feet) – Direction	Overburden Groundwater Flow Direction	REC (Yes/No)	Additional Information and/or Rationale
5	1,300 – East/Southeast	Northeast – Away from the Site	No	The listing does not appear to represent a REC to the Site based on the apparent flow of groundwater to the northeast and away from the Site and the distance of this facility from the Site.

Review of the NYSDEC Spills/Leaking Storage Tank (LST) database identified 83 closed/inactive NYSDEC Spills within a 0.25-mile radius of the Site that did not occur on the Site or adjoining/adjacent properties. As spills assigned a closed or inactive status by the NYSDEC typically suggests that the spill incident has been remedied to the satisfaction of the NYSDEC, these spill incidents do not appear to represent an environmental concern related to the Site.

Unplottable Listings

Seven unmapped regulatory listings are potentially located within a 0.5-mile radius of the Site. In addition, 38 unmapped closed/inactive Spills are potentially located within a 0.25-mile radius of the Site. These spills and regulatory listings are considered “unmapped” as the listings have an incomplete or inaccurate address and therefore, the specific location of the listings could not be determined. Based on the limited address information available for the listings, they do not appear to be located on the Site or adjacent properties. In addition, as spills assigned a closed or inactive status by the NYSDEC typically suggests that the spill incident has been remedied to the satisfaction of the NYSDEC, these spill incidents do not appear to represent an environmental concern related to the Site.

5.3.24 Assessment of the Potential for Soil Vapor Intrusion

Vapor intrusion is the entry of VOCs to indoor air from underlying contamination in soil and groundwater. Based on the results of this assessment, no information was obtained suggesting the presence of a soil vapor intrusion concern at the Site at this time. However, should the site and area be redeveloped in the future and such development impacts preferential pathways, soil vapor intrusion should also be evaluated.

5.4 Additional Environmental Record Sources

5.4.1 Review of Previous Environmental Reports

No previous Phase I ESA, Transaction Screen report, or other previous environmental reports were obtained or were reasonably ascertainable for review.

5.5 Historical Use Information on the Property and Adjoining Properties

LaBella attempted to review reasonably ascertainable and readily available standard sources of historical information as defined by the ASTM Standard Practice E1527-13 in order to identify all obvious usages of the Site back to the first developed use or 1940, whichever is earlier (i.e., the historical research objective according to ASTM). Uses of the properties adjoining the Site are identified in this report only to the extent that this information is revealed in the course of researching the Site itself and were determined at the discretion of the Environmental Analyst. As such, LaBella reviewed only as many of these sources as necessary to achieve the historical research objective. It should be noted



that the lack of availability of reasonably ascertainable and readily available standard ASTM required sources have the potential to affect the findings of this assessment and can impact the ability of the Environmental Professional or Analyst to identify recognized environmental conditions and may result in a data failure (defined in Section 8.2.1 of this report). A data failure may represent a significant data gap. Data failures and data gaps are identified, defined, and evaluated for their significance in Section 8.2 of this report.

Standard historical sources LaBella attempted to review are outlined in the table below.

Section	Historical Source	Date(s)	Source/Comments
5.5.1	Sanborn Fire Insurance Maps	1912, 1938, 1950 and 1971	ERIS
5.5.2	Aerial Photographs	1930, 1951, 1961, 1970, 1980, 1988, 1994, 2005, and 2014	Monroe County GIS and Google Earth Pro
5.5.3	Municipal Records	Not applicable	City of Rochester
5.5.4	Recorded Land Title Records	Not applicable	ERIS
5.5.5	Historical Atlases	1875, 1888, 1900, 1910, 1918, 1926, and 1935	Monroe County Public Library
5.5.6	Historical Topographic Maps	1895, 1898, 1912, 1920, 1931, 1935, 1952, 1969, 1971, 1978 and 2013	ERIS
5.5.7	Local Street Directories	1939, 1944, 1949, 1954, 1958, 1962, 1967, 1972, 1976, 1981, 1985, 1989, 1992, 1997, 2002, 2007, 2012 and 2017	ERIS

5.5.1 Sanborn Fire Insurance Maps

Site

The apparent usages of the Site, as depicted by the Sanborn maps, are summarized in the table below.

Apparent Address	Date	Apparent Usage(s)/Occupant(s)
1222 East Main Street	1912	Developed with a residential dwelling. The adjacent properties appear developed with residences.
	1938 and 1950	Developed with a residential dwelling. Adjacent properties include residences to the north and west, and a veterinary office to the east. The south adjacent properties are developed with Unit Parts Rochester Corporation – Service Station for New & Old Auto Parts and includes two underground storage tanks (USTs) to the north of the building, along East Main Street and Harper Method Inc. – manufacturer of cosmetics.
	1971	Developed with a residential dwelling. Adjacent properties include residences to the north and west, and a veterinary office to the east. The south adjacent properties are developed industrially, including warehouses and Beechnut Packing Company tenants.

Copies of the Sanborn maps are included in Appendix 2.



5.5.2 Aerial Photography

The table below outlines observations of the Site and adjacent properties obtained from the review of aerial photographs.

Date	Observations
1930 and 1951	The Site appears developed with a residential type structure. The northern, western and eastern adjacent properties appear developed residentially. The southern adjacent property appears developed with a large industrial type structure.
1961, 1970, 1980, 1988 and 1994	The Site appears developed with a residential type structure. The northern, eastern, and western adjacent properties appear developed residentially. The southern adjacent property appears developed with a bus garage.
2002	The Site appears developed with a residential type structure. The northern, eastern, and western adjacent properties appear developed residentially. The southern adjacent property appears developed with large industrial type structure.
2005 and 2015	The Site appears developed with a residential type structure. The southern adjacent property appears developed with a bus garage. The western adjacent property appears undeveloped.

Copies of the aerial photographs are included in Appendix 3.

5.5.3 Municipal Records

A FOIL request was submitted to the City of Rochester's Records Access Officer, Mr. Joseph Fratta on March 22, 2018 requesting copies of building department, assessment and fire marshal records on file for the Site with the City. According to records obtained from the City of Rochester, the Site is currently owned by 1214 East Main Street LLC. Refer to Sections 5.1 and 5.5.8 for additional information regarding regulatory records associated with and the historical use of the Site. Copies of records obtained from the City of Rochester are included in Appendix 6.

5.5.4 Recorded Land Title Records

Review of the historical chain of title report and environmental lien search report obtained from ERIS did not identify and liens on the Site. Copies of the reports are included in Appendix 4.

5.5.5 Historical Atlases

The table below outlines observations of the Site and adjacent properties obtained from the review of available historical atlases.

Date	Observations
1875 and 1888	The Site and adjacent properties appear undeveloped.
1900, 1910, 1918 and 1926	The Site and the north, west and east adjacent properties appear developed residentially. The south adjacent property appears developed with the Rochester Fire Works Company.
1935	The site and north, west and east adjacent properties appear developed residentially. The south adjacent property appears developed with the Unit Parts Rochester Corporation.

Copies of the historical atlases are included in Appendix 2.



5.5.6 Historical Topographic Maps

The table below outlines observations of the Site and adjacent properties obtained from the review of available historical topographic maps.

Date	Observations
1895, 1898, 1912, 1920, 1931, 1935, 1952 and 1969	Structures are not depicted on the Site or adjacent properties. However, it should be noted that these maps do not always depict structures when a property is developed.
1971 and 1978	The south adjacent property appears developed with an industrial type structure. Structures are not depicted on the Site or north, west or east adjacent properties. However, it should be noted that these maps do not always depict structures when a property is developed.
2013	Structures are not depicted on the Site or adjacent properties. However, it should be noted that these maps do not always depict structures when a property is developed.

Copies of the historical atlases are included in Appendix 2.

5.5.7 Local Street Directories

Listings identified associated with the Site and adjacent properties in the ERIS street directories are detailed below.

The Site appears to have been developed residentially from at least 1939 to 2017.

Adjacent properties appear to have been developed residentially and commercially. The following adjacent property uses of potential environmental concern have been identified.

- A south adjacent property was occupied by Unit Parts Rochester Corporation auto parts from at least 1939 until at least 1954, by various commercial businesses from at least 1958 until at least 1976, and by a bus garage, charters and rentals from at least 1981 until at least 2017.
- A south adjacent property was occupied by Harper Method Inc. (toilet preparations) from at least 1939 until at least 1967, by IPS MacDonald Printing Company Inc. from at least 1972 until at least 1992, and by Tom & Paul's Tire Trax Inc. from at least 2007 until at least 2017.

Copies of the street directories are included in Appendix 2.

5.5.8 Summary of Historical Information

Based on the historical records reviewed, the Site consisted of undeveloped land from between at least 1875 until at least 1888 and appears developed with a residential type structure form at least 1900 until 2001, when it was reportedly demolished. The Site consists of a vacant parcel presently.

Based on past conversations with the City of Rochester, when residential dwellings are demolished in the City, the foundation and concrete and demolition materials are pushed into the basement foundation and the property is graded over. Based on the demolition of a residential dwelling on the Site in 2001, the fill material beneath the sub-surface at the Site is unknown at this time. As such, a REC has been identified at the Site at this time.



Adjacent properties have been developed both commercially and residentially. The following historical adjacent property uses of potential environmental concern have been identified.

- A south adjacent property, addressed as 1185-1223 East Main Street, has been utilized for various industrial and commercial purposes including Rochester Fireworks manufacturer from at least 1892 until at least 1912, Unit Parts Rochester Corporation auto parts, including two USTs, from at least 1939 until at least 1954, and a bus garage from at least 1981 until present day. Based on the long term use of this property for industrial purposes, the proximity of this facility to the Site and the apparent flow of groundwater to the northeast and towards the Site, there is an apparent REC related to the historical use of the south adjacent property at this time.
- A south adjacent property, addressed as 1233 East Main Street, has been utilized for various industrial and commercial purposes including Harper Method Inc. (toilet preparations) from at least 1930 until at least 1967, IPS MacDonald Printing Company Inc. from at least 1972 until at least 1992, and by Tom & Paul's Tire Trax Inc. from at least 2007 until present day. Based on the long term use of the property as a print shop (20 years) and the apparent flow of groundwater to the northeast and towards the Site, there is an apparent REC related to the historical use of the south adjacent property at this time.

6.0 SITE RECONNAISSANCE

Conducted by: Ms. Alexandra Vitulano, Environmental Analyst

Date of site visit: April 25, 2018

Representative photographs from the site visit are included in the Figures and Photographs section of this report. In addition, observations discussed in this Section are outlined on Figure 3 in the Figures and Photographs section of this report. Site visit limitations are outlined in Section 2.5 above. Copies of the field notes taken during the site visit are included in Appendix 4.

6.1 Interior Observations

The Site is undeveloped, therefore; no interior observations were made at the time of the site visit.

6.2 Exterior Observations

6.2.1 Historical Usage

Observed	Additional Information
No	No apparent indicators (i.e., signs, equipment, etc.) were observed on the exterior of the Site at the time of the site visit which would indicate historical usages of the Site.

6.2.2 Hazardous Substances and Petroleum Products in Connection with Identified Usages

Observed	Additional Information
No	No apparent hazardous substances or petroleum products were observed on the exterior of the Site at the time of the site visit.



6.2.3 Storage Tanks

Noted	Additional Information
No	No apparent indications of aboveground or underground storage tanks (e.g., fill ports, vent pipes, access ways) were observed on the exterior of the Site at the time of the Site visit.

6.2.4 Odors

Noted	Additional Information
No	No apparent strong, pungent, or noxious odors were noted on the exterior of the Site at the time of the site visit.

6.2.5 Pools of Liquid(s)

Observed	Additional Information
No	No apparent pools, sumps, or standing water containing liquids likely to be hazardous substances or petroleum products were noted on the exterior of the Site at the time of the site visit.

6.2.6 Unidentified Substance Containers

Noted	Additional Information
No	No apparent unidentified substance containers were observed on the exterior of the Site at the time of the site visit.

6.2.7 Pits, Ponds, or Lagoons

Observed on the Site	Additional Information
No	No apparent pits, ponds, or lagoons were observed at the Site at the time of the site visit.

6.2.8 Stained Soil or Pavement

Observed on the Site	Additional Information
No	No apparent stained soils or pavement were observed at the Site at the time of the site visit.

6.2.9 Stressed Vegetation

Observed on the Site	Additional Information
No	No apparent stressed vegetation was observed at the time of the site visit.

6.2.10 Solid Waste

Observed on the Site	Additional Information
No	No apparent solid waste disposal areas were observed on the exterior of the Site at the time of the site visit.



6.2.11 Wastewater

Observed on the Site	Additional Information
No	Wastewater does not appear to be discharged on the exterior of the Site.

6.2.12 Wells

Observed on the Site	Additional Information
No	No apparent wells were observed on the exterior of the Site at the time of the site visit or reported to be located on the Site.

6.2.13 Septic Systems

Observed on the Site	Additional Information
No	No apparent indications of on-Site septic systems or cesspools were observed on the Site at the time of the site visit.

6.2.14 PCBs-Containing Equipment

Observed	Additional Information
No	No apparent electrical or hydraulic equipment reportedly containing PCBs were observed on the exterior of the Site at the time of the site visit.

7.0 INTERVIEWS

7.1 Site Representative

The City of Rochester, Owner, indicated that LaBella was provided any and all pertinent information regarding the Site. As such, an interview was not obtained as part of this assessment. A blank interview is included in Appendix 5.

7.2 Local Government Officials

A FOIL request was submitted to the City of Rochester's Records Access Officer, Mr. Joseph Fratta on March 22, 2018 requesting copies of building department, assessment and fire marshal records on file for the Site with the City. According to records obtained from the City of Rochester, the Site is currently owned by 1214 East Main Street LLC. According to Building Department Records identified for the Site, a residential structure appears to have been demolished on the Site in 2002. Copies of records obtained from the City of Rochester are included in Appendix 6.

7.3 Tribal Records

There do not appear to be any Native American Sovereign Territories on or within one mile of the Site. In accordance with ASTM Standard Practice E1527-13, tribal records will only be reviewed if the subject Site falls on or within one mile of Native American Sovereign Territory. Therefore, tribal government representatives were not contacted as part of this AAI Phase I ESA report.



7.4 New York State Department of Environmental Conservation

A FOIL request was submitted to the NYSDEC on March 22, 2018. A response was received from the NYSDEC on April 12, 2018; however no documents associated with the Site were included. Copies of the FOIL request and response are included in Appendix 6.

7.5 Monroe County Health Department

A FOIL request was submitted to the MCHD on March 22, 2018. As of the date of this report submission, a response has not been received from the MCHD. Any pertinent information received as a result of this FOIL request will be included as a Letter of Addendum. A copy of the FOIL request is included in Appendix 6.

8.0 FINDINGS, OPINIONS AND CONCLUSIONS

We have performed a Phase I ESA in conformance with the scope and limitations of ASTM Practice E1527-13 for 1222 East Main Street, City of Rochester, Monroe County, New York, 14609: the Site.

8.1 Findings

Any exceptions to, or deletions from, this practice are described in Section 2.5 of this report. Based on the results of this assessment, the following RECs have been identified associated with the Site at this time.

SECTION #5.5.3 Site – Former Dwelling Footprint

A former dwelling at the Site was demolished in 2001, and likely contained a basement or crawlspace. The source, composition and the environmental and geotechnical quality of the backfill material used to fill in the basement or crawlspace is unknown. Disturbed ground was observed proximate this area at the time of the site visit.

SECTION # 5.5.7 – Historic Use of Adjacent Properties

The south adjacent property, addressed as 1233 East Main Street, has been utilized for various industrial and commercial purposes including Harper Method Inc. (toilet preparations) from at least 1930 until at least 1967, IPS MacDonald Printing Company Inc. from at least 1972 until at least 1992, and by Tom & Paul's Tire Trax Inc. (waste tire storage dealer) from at least 2007 until present day. Based on the long term use of the property as a print shop (20 years) and the apparent flow of groundwater to the northeast and towards the Site, there is an apparent REC related to the historical use of the south adjacent property at this time.

Additionally, the south adjacent property, addressed as 1185-1223 East Main Street, has been utilized for various industrial and commercial purposes including Rochester Fireworks manufacturer from at least 1892 until at least 1912, Unit Parts Rochester Corporation auto parts, including two USTs, from at least 1939 until at least 1954, and a bus garage from at least 1981 until present day. Based on the proximity of this facility to the Site and the apparent flow of groundwater to the northeast and towards the Site, there is an apparent REC related to the historical use of the south adjacent property at this time.



8.1.1 *Additional Findings*

Based on the results of this assessment, no apparent HRECs, CRECs, or de minimis conditions have been identified associated with the Site at this time.

8.2 Data Failures and Data Gaps

8.2.1 *Data Failures*

ASTM E1527-13 defines a data failure as a failure to achieve the historical research objectives of AAI even after reviewing the standard historical sources that are reasonably ascertainable and likely to be useful. Specifically, the historical research objectives include identifying all obvious uses of the Site from the present, back to the Site's first developed use, or back to 1940, whichever is earlier.

A data failure was not encountered within Scope of Work of this assessment.

8.2.2 *Data Gaps*

ASTM E1527-13 defines a data gap as a lack of or an inability to obtain information required by this practice despite *good faith* efforts by the *environmental professional* to gather such information. Data gaps may result from incompleteness in any of the activities required by this practice, including, but not limited to site reconnaissance, interviews, data failure, or lack of a User Questionnaire.

A data gap encountered within the Scope of Work of this assessment includes the lack of FOIL response from the MCHD. The receipt of relevant environmental information as a result of FOIL requests has the ability to change the Findings and Conclusions of this report. Any pertinent information received as a result of this FOIL request will be included as a Letter of Addendum.

8.3 Opinion of Findings

Based on the findings of this assessment, further investigation appears warranted at this time.

9.0 DEVIATIONS

No deviations were made to the report, other than the Limitations and Exceptions as stated in Section 2.5.

10.0 ADDITIONAL SERVICES


No additional services were provided or agreed upon as part of this assessment.



11.0 SIGNATURES OF ENVIRONMENTAL PROFESSIONALS

We declare that, to our knowledge and belief, we meet the definition of Environmental Professional as defined in ASTM Standard Practice E1527-13 and §312.20 of 40 CFR §312. We have the specific qualifications based on education, training, and experience to assess a property of the nature, history, and setting at the subject property.

We have developed and performed the Scope of Work for this assessment in conformance with the standards, practices, and limitations set forth in ASTM Standard Practice E1527-13.



Daniel Noll, P.E.

*Remedial Design Engineer
Environmental Professional*

The following representative of LaBella assisted in the completion of this report.



Alexandra Vitulano

Environmental Analyst

DN/GK/AV

\\PROJECTS2\PROJECTSNZ-2\ROCHESTER, CITY\2181125 - E MAIN ST & LAURA ST ROCH PH I'S\1222 EAST MAIN STREET\REPORTS\2181125_1222 EAST MAIN ST_FINAL.DOCX



12.0 QUALIFICATIONS OF ENVIRONMENTAL PROFESSIONALS

Daniel Noll, PE | Remedial Design Engineer (Environmental Professional)

With more than 15 years of environmental engineering experience, Dan has served a variety of clients including developers, financial institutions, industrial clients, and municipalities. Dan has managed numerous Phase II Environmental Site Assessments and remediation projects such as groundwater monitoring programs, soil vapor investigations, test pit investigations, geo-probe investigations underground storage tank removals, soil removals, bio-cell remediation's, and in-situ groundwater remediation. Additionally, Dan has experience with the design and installation oversight of mitigation systems.

Gabrielle Krawiec | Phase I Business Manager

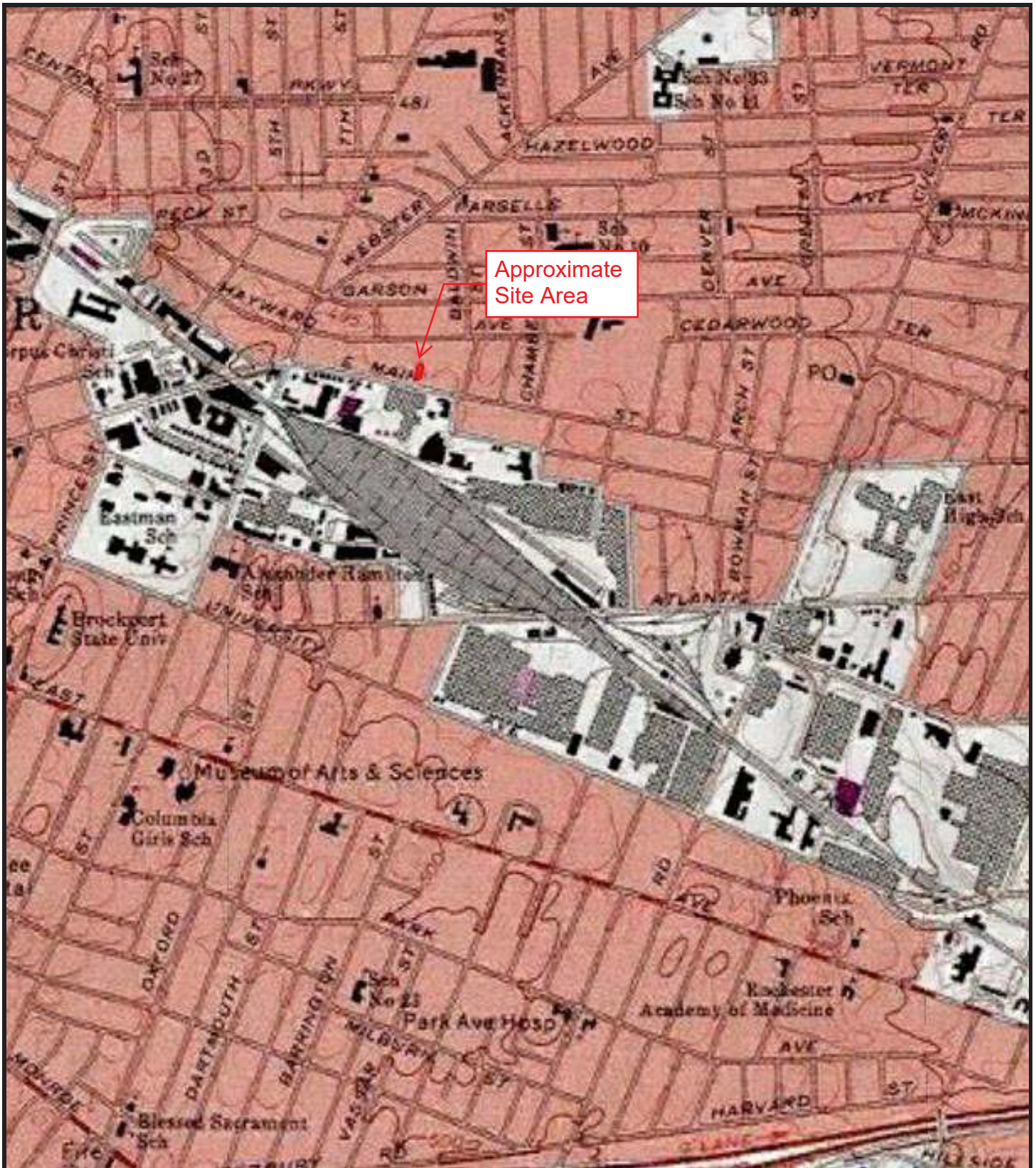
Gabrielle is the Phase I ESA Business Manager responsible client management, business development, and the coordination of Phase I Environmental Site Assessments. Working with financial institutions, attorneys and private developers, Gabby provides efficient analysis and completion of environmental reports required for property transactions. The site assessments include evaluation of environmental liability associated with properties such as warehouses, gas stations, auto repair facilities, manufacturing facilities, farms, commercial, and residential.

Alex Vitulano | Environmental Analyst

Alex is an Environmental Analyst and is responsible for the preparation of Phase I Environmental Site Assessments. The site assessments include evaluation of environmental liability associated with properties, and Alex provides efficient analysis and completion of environmental reports for financial institutions, attorneys and private developers.

\\PROJECTS2\PROJECTSNZ-2\ROCHESTER, CITY\2181125 - E MAIN ST & LAURA ST ROCH PH I'S\1222 EAST MAIN STREET\REPORTS\2181125_1222 EAST MAIN ST_FINAL.DOCX

FIGURES AND PHOTOGRAPHS



Approximate Site Area

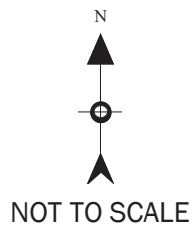


FIGURE 1
SITE LOCATION MAP

1222 East Main Street,
Rochester, NY 14609



PROJECT NO. 2181125

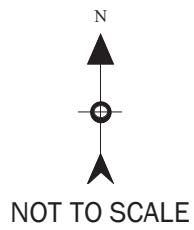
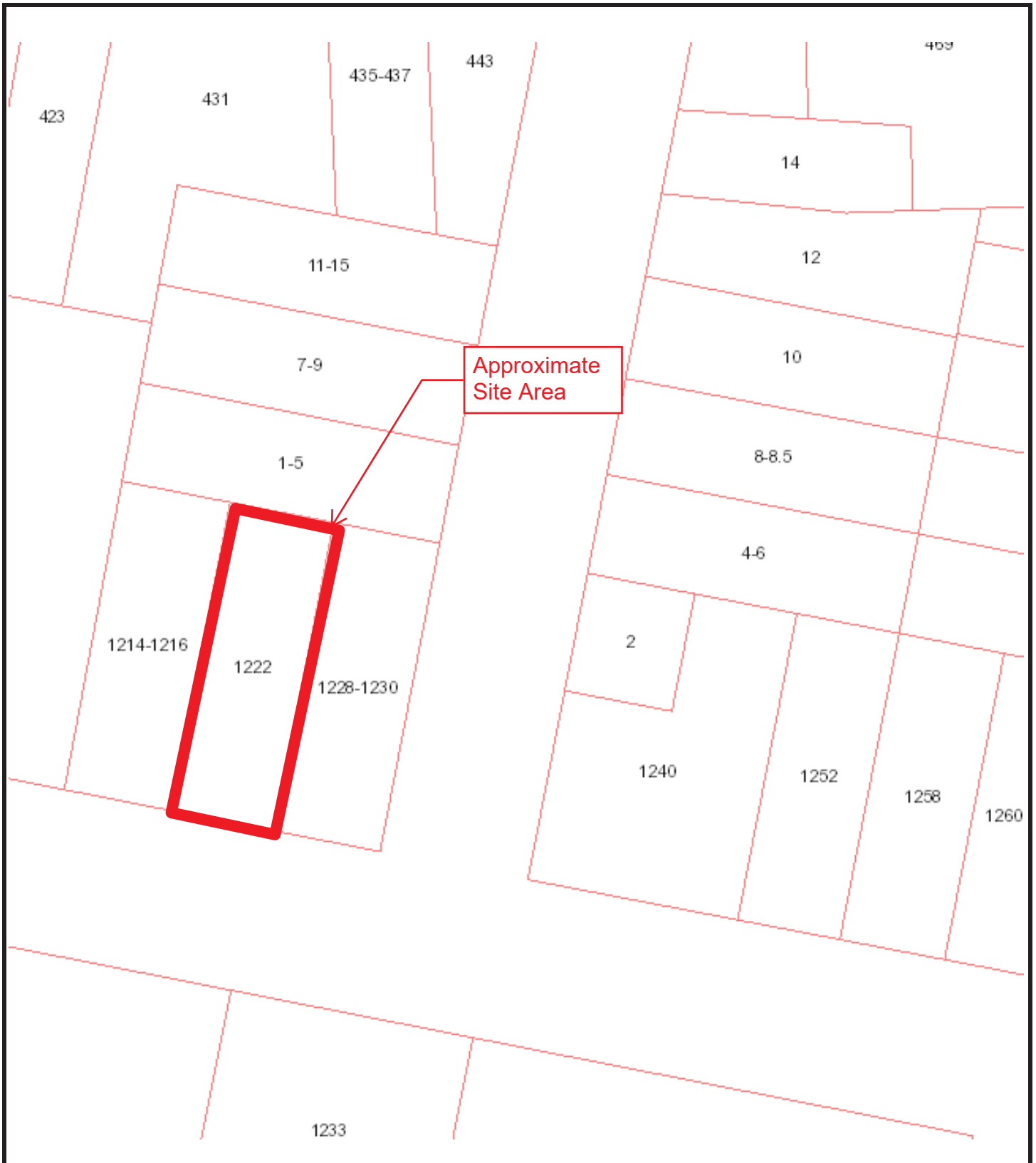


FIGURE 2 PROPERTY TAX MAP

1222 East Main Street,
Rochester, NY 14609



PROJECT NO. 2181125



Approximate
Site Area

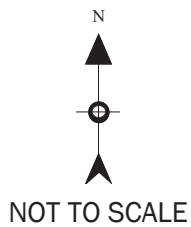


FIGURE 3 SITE SKETCH

1222 East Main Street,
Rochester, NY 14609



PROJECT NO. 2181125



Site (vacant lot)



Monitoring well on-Site



North adjacent property



East adjacent property



South adjacent property



South adjacent property



West adjacent property



APPENDIX 1

Regulatory Records



NYSDEC SPILL REPORT FORM



DEC REGION: 8 **SPILL NUMBER:** 9003948
SPILL NAME: IPS MACDONALD PRINTING CO **DEC LEAD:** MAGER
SPILL DATE: 07/10/1990 **SPILL TIME:** 9:30 am
CALL RECEIVED DATE: 07/10/1990 **RECEIVED TIME:** 10:15 am

SPILL LOCATION

PLACE: IPS MACDONALD PRINTING CO **COUNTY:** Monroe
STREET: 1233 EAST MAIN STREET **TOWN/CITY:** Rochester (c)
COMMUNITY: ROCHESTER
CONTACT: _____ **CONTACT PHONE:** _____

CONT. FACTOR: Housekeeping **SPILL REPORTED BY:** Health Department
FACILITY TYPE: Commercial/Industrial **WATERBODY:** _____

CALLER REMARKS:

15-20 55-GALLON DRUMS BEHIND BUILDING. SOME DRUMS MAY BE LEAKING. DRUMS HAVE BEEN THERE FOR SEVERAL YEARS. NOTIFIER THINKS DRUMS MAY CONTAIN A HAZARDOUS MATERIAL .

MATERIAL	CLASS	SPILLED	RECOVERED	RESOURCES AFFECTED
unknown petroleum	Petroleum	20 G	0 G	Soil,

POTENTIAL SPILLERS

COMPANY	ADDRESS	CONTACT
UNKNOWN	NY	

Tank No.	Tank Size	Material	Cause	Source	Test Method	Leak Rate	Gross Failure
----------	-----------	----------	-------	--------	-------------	-----------	---------------

DEC REMARKS:

Prior to Sept, 2004 data translation this spill Lead_DEC Field was "DM"
07/10/90: BEYLER TO INVESTIGATE .

10/11/90: DM TELECON WITH BEYLER. BEYLER SAID THAT GREG HIRSCH INSPECTED DRUMS ANS FOUND MOSTL' EMPTY ONES, NO LEAKERS. THE COMPANY APPEARS TO HAVE GONE OUT OF BUSINESS .

09/28/95: This is additional information about material spilled from the translation of the old spill file: 55 GAL DRUMS.

06/01/11: PAPER FILE REMOVED PER FILE RETENTION POLICY .

PIN **T & A** **COST CENTER**

CLASS: C3 **CLOSE DATE:** 10/11/1990 **MEETS STANDARDS:** True

Created On: 07/11/1990

Date Printed: 4/30/2018

Last Updated: 06/01/2011

COUNTY OF MONROE - DEPARTMENT OF HEALTH
BUREAU OF PUBLIC HEALTH ENGINEERING
HAZMAT LOG / FIELD RESPONSE

WJ M
9:30 AM

RECEIVED BY: G. Seyler DATE: 7-10-90 TIME: AM

REPORTED BY: ANON. PHONE: _____

[] NOTIFY [P] RESPONSE

FACILITY: TPS MacDONALD PRINTING Comp. TWN/CITY: ROCH.

ADDRESS/LOC: 1233 MAIN STREET EAST (1237)

RESP. PARTY: _____

CTY/STATE/ZIP: _____

CONTACT: _____ PHONE: _____

MATERIALS: PETROLEUM PRODUCT [] CHEMICAL [X] _____

QUANTITY: 15-20, 55 GALLON DRUMS

INCIDENT DATE: SAME TIME: — CAUSE: CALLER STATES THAT THE DRUMS CONTAIN WASTE MATERIAL, POSSIBLY HAZARDOUS - AND THAT THE MATERIAL IS LEAKING TO THE GROUND SURFACE.

DISCHARGE: [] AIR [X] GRND [] SW [] SEWER-CMB [] SAN [] STM

DEC REFERRAL: P. MILLER DATE: 7-10-90 TIME: AM

HD RESPONDER: G. SEYLER DATE: _____ TIME: _____

ACTIVITY [actions/remediation/contractor]: _____

TELECOM: CHIEF G. HENSH: INSPECTION REVEALED 1/2 DOZEN RUSTED 55 GAL. DRUMS, EMPTY AND NO USABLE SIGN OF DAMAGE. FACILITY APPEARS TO BE VACANT.

[] OVER

HEALTH CONSEQUENCES OF INCIDENT IF KNOWN; INCLUDE PATHWAYS OF EXPOSURE, SAMPLING PERFORMED AND BY WHOM: _____

[] OVER

CONTACTS/AGENCY/PHONE: _____

RESPONDERS SIGNATURE: _____ DATE: _____

National School Bus
East Main Street
Rochester, N.Y.

90-00661
April 19, 1990

May 16.

Excavation work - D. Das Construction
Vac truck - Doemenmuth
Contractor - Steve Saunders, El Jary Petroleum
National Bus - Skip Georgia

Removal of 4000 gal underground storage tank - 2200, tank 0.074 gal

Top and side of tank open when I arrived - on fill port end free product noticed at base of tank. It was raining very hard and water was entering excavation from top of tank while draining in from the top. Product was very dark in color.

Soil conditions - 2-3 ft depth old Building bricks
Base of tank got into a sandy-clay. Believe this is clay bottom of tank. (containment layer).
Soil from along side of tank had slight ~~tan~~ petroleum color.

During removal dig on opposite end of tank - soil slight color but no product noticed

As time went on and more rain fell, water came from beneath the tank and you noticed product & water along the entire length of tank. Clay acting as containment may have held product beneath the tank. Rain forced the product out. didn't soak in

worked from each opening in
the top of the tank.

Tank was cleaned out using high pressure water - vac out with ~~truck~~ truck
Tank purged using dry ice.

Tank pulled after lunch.

No dark product noticed as before. Brownish foam on the water.
Probably caused by stirring up the water.

Using the vac truck removed and skimmed off the material
1-2 ft of water in hole - being held by clay -

Hand dig done into the base of ~~the~~ when tank sat - fill and (also
this is where a hole was noticed in tank approx. 1/2 way up the
side) soil was gray sandy ^(clay) ~~clay~~. No odor was noticed. 1-2 ft
below bottom of tank.

Therefore ^{no} need for soil removal. Product that ^{was} ~~was~~ noticed contained
by clay soil. (vac trucked need to remove) ~~to~~

~~It~~ Based on what was seen in excavation. No significant contamination
problem. O.K. to backfill with no further action necessary.



PBS Number
8-439215

New York State Department of Environmental Conservation
PETROLEUM BULK STORAGE CERTIFICATE
625 Broadway, 11th Floor, Albany, NY 12233-7020 Phone: 518-402-9553

Region 8 NYSDEC - PBS Unit
6274 East Avon-Lima Road
Avon, NY 14414-8519
(585) 226-2466

<u>TANK NUMBER</u>	<u>TANK SUBPART</u>	<u>TANK CATEGORY</u>	<u>TANK LOCATION</u>	<u>DATE INSTALLED</u>	<u>TANK TYPE</u>	<u>PRODUCT STORED</u>	<u>CAPACITY (GALLONS)</u>
--------------------	---------------------	----------------------	----------------------	-----------------------	------------------	-----------------------	---------------------------

001	2	2	Underground including vaulted with no access for inspection	08/01/1996	Fiberglass Coated Steel	diesel	10,000
-----	---	---	---	------------	-------------------------	--------	--------

002A	4	2	Aboveground on saddles, legs, stilts, rack or cradle	04/01/2003	Steel/Carbon Steel/Iron	waste oil/used oil	265 *
------	---	---	--	------------	-------------------------	--------------------	-------

003	4	2	Aboveground on saddles, legs, stilts, rack or cradle	12/01/1989	Steel/Carbon Steel/Iron	motor oil	265 *
-----	---	---	--	------------	-------------------------	-----------	-------

* Tank requires monthly visual inspections and may need documented internal inspections as described in 6NYCRR Section 613-4.3.

FILE COPY

PBS regulations are available at http://www.dec.ny.gov/docs/remediation_hudson_pdf/part613text.pdf.

FACILITY NAME AND ADDRESS:
FIRST STUDENT INC #20060
1185 EAST MAIN STREET
ROCHESTER, NY 14609

FACILITY (PROPERTY) OWNER:
FIRST STUDENT INC
600 VINE STREET, SUITE 1400
CINCINNATI, OH 45202

Facility Operator: EVAN WEXLER

Tank Owner Name:
FIRST STUDENT INC

Emergency Contact Name: EVAN WEXLER
Emergency Contact Phone Number: (585) 746-2415

Facility Phone Number
(585) 288-7730
MAILING CORRESPONDENCE:
EVAN WEXLER
FIRST STUDENT INC
C/O STRATA ENVIRONMENTAL
110 PERIMETER PARK, SUITE E
KNOXVILLE, TN 37922

ISSUED BY: Commissioner
Basil Seggos
PBS NUMBER: 8-439215
DATE ISSUED: 05/13/2013
EXPIRATION DATE: 05/13/2018
FEE PAID: \$500.00

As the owner of this facility and/or the tanks at this facility, the receipt, posting, and use of this certificate is an acknowledgement that I am responsible to the extent required by law for ensuring that this facility is in compliance with all regulations for the bulk storage of petroleum including those regarding equipment requirements, inspections, handling procedures, recordkeeping, registration requirements, providing advanced notice to the Department of major changes to a tank system, spill reporting, and all other applicable requirements. Violations may be punishable as a criminal offense and/or a civil violation in accordance with applicable state and federal law.

This registration certificate must be kept current and conspicuously posted at this facility at all times. Posting must be at the tank, at the entrance of the facility, or the main office where the storage tanks are located.

Spills must be reported to the DEC within two hours (1-800-457-7362).

Signature of Facility Owner/Authorized Representative _____ Date _____

Printed Name and Title of Facility Owner/Authorized Representative _____



PBS Number
8-439215

New York State Department of Environmental Conservation
PETROLEUM BULK STORAGE CERTIFICATE
625 Broadway, 11th Floor, Albany, NY 12233-7020 Phone: 518-402-9553

Region 8 NYSDEC - PBS Unit
6274 East Avon-Lima Road
Avon, NY 14414-8519
(585) 226-2466

<u>TANK NUMBER</u>	<u>TANK LOCATION</u>	<u>DATE INSTALLED</u>	<u>TANK TYPE</u>	<u>PRODUCT STORED</u>	<u>CAPACITY (GALLONS)</u>
001	Underground including vaulted with no access for inspection	08/01/1996	Fiberglass Coated Steel	diesel	10,000
002A	Aboveground on saddles, legs, stilts, rack or cradle	04/01/2003	Steel/Carbon Steel/Iron	waste oil/used oil	265 *
003	Aboveground on saddles, legs, stilts, rack or cradle	12/01/1989	Steel/Carbon Steel/Iron	motor oil	265 *

* Aboveground tanks require monthly visual inspections and may need documented internal inspections as described in 6 NYCRR Section 613-4.3

FILE

FACILITY NAME AND ADDRESS:

FIRST STUDENT INC #20060
1185 EAST MAIN STREET
ROCHESTER, NY 14609

FACILITY (PROPERTY) OWNER:

FIRST STUDENT INC
600 VINE STREET, SUITE 1400
CINCINNATI, OH 45202

Tank Owner Name:

Same as Property Owner

Class B (Daily On-Site) Op: TOBY BURNSIDE
Class A (Primary) Operator: TOBY BURNSIDE
Emergency Contact Name: TOBY BURNSIDE
Emergency Contact Phone Number: (585) 314-7012

Facility Phone Number

(585) 288-7730

MAILING CORRESPONDENCE:

TOBY BURNSIDE
FIRST STUDENT INC
C/O STRATA ENVIRONMENTAL
110 PERIMETER PARK, SUITE E
KNOXVILLE, TN 37922

ISSUED BY: Commissioner
Basil Seggos

PBS NUMBER: 8-439215

DATE ISSUED: 05/13/2013

EXPIRATION DATE: 05/13/2018

FEE PAID: \$500.00

As the owner of this facility and/or the tanks at this facility, the receipt, posting, and use of this certificate is an acknowledgement that I am responsible to the extent required by law for ensuring that this facility is in compliance with all regulations for the bulk storage of petroleum including those regarding equipment requirements, inspections, handling procedures, recordkeeping, registration requirements, providing advanced notice to the Department of major changes to a tank system, spill reporting, and all other applicable requirements. Violations may be punishable as a criminal offense and/or a civil violation in accordance with applicable state and federal law.

This registration certificate must be kept current and conspicuously posted at this facility at all times. Posting must be at the tank, at the entrance of the facility, or the main office where the storage tanks are located.

Spills must be reported to the DEC within two hours (1-800-457-7362).

Signature of Facility Owner/Authorized Representative Date

Printed Name and Title of Facility Owner/Authorized Representative



PBS Number
8-439215

New York State Department of Environmental Conservation
PETROLEUM BULK STORAGE CERTIFICATE
625 Broadway, 11th Floor, Albany, NY 12233-7020 Phone: 518-402-9553

Region 8 NYSDEC - PBS Unit
6274 East Avon-Lima Road
Avon, NY 14414-8519
(585) 226-2466

TANK NUMBER	TANK LOCATION	DATE INSTALLED	TANK TYPE	PRODUCT STORED	CAPACITY (GALLONS)	DATE LAST TESTED	TESTING DUE DATE
001	Underground	08/01/1996	Fiberglass Coated Steel	Diesel	10,000		
002A	Aboveground - No Contact (on saddles, legs, rack, cradle, etc.)	04/01/2003	Steel/Carbon Steel/Iron	Waste Oil/Used Oil	265		*
003	Aboveground - No Contact (on saddles, legs, rack, cradle, etc.)	12/01/1989	Steel/Carbon Steel/Iron	Motor Oil	265		*

* Aboveground tanks require monthly visual inspections and may need documented internal inspections as described in 6 NYCRR Part 613

FILE

SITE:

FIRST STUDENT INC #20060
1185 EAST MAIN STREET
ROCHESTER, NY 14609

FACILITY OWNER:

FIRST STUDENT INC
600 VINE STREET, SUITE 1400
CINCINNATI, OH 45202

Tank Owner Name:

Same as Property Owner

Class B (Daily On-Site) Operator: FIRST STUDENT INC

Class A (Primary) Operator: TOBY BURNSIDE

Emergency Contact Name: TOBY BURNSIDE

Emergency Contact Phone Number: (585) 314-7012

Facility Phone Number

(585) 288-7730

MAILING CORRESPONDENCE:

TOBY BURNSIDE
FIRST STUDENT INC
C/O STRATA ENVIRONMENTAL
110 PERIMETER PARK, SUITE E
KNOXVILLE, TN 37922

ISSUED BY: Commissioner

Joe Martens

PBS NUMBER: 8-439215

DATE ISSUED: 05/13/2013

EXPIRATION DATE: 05/13/2018

FEE PAID: \$500.00

As an authorized representative of the above named facility, I affirm under penalty of perjury that the information displayed on this form is correct to the best of my knowledge. Additionally, I recognize that I am responsible for assuring that this facility is in compliance with all sections of 6 NYCRR Parts 612, 613 and 614, and applicable sections of 6 NYCRR Subpart 374-2 (used oil tanks only), not just those cited below:

- The facility must be re-registered if there is a transfer of ownership.
- The Department must be notified within 30 days prior to adding, replacing, reconditioning, or permanently closing a stationary tank.
- The facility must be operated in accordance with the code for storing petroleum, 6 NYCRR Part 613.
- Any new facility or substantially modified facility must comply with 6 NYCRR Part 614.

-- This certificate must be signed and posted on the premises at all times. Posting must be at the tank, at the entrance of the facility, or the main office where the storage tanks are located.
-- Any person with knowledge of a spill, leak or discharge must report the incident to DEC within two hours (1-800-457-7362).

Signature of Representative/ Owner _____ Date _____

Name and Title of Authorized Representative/Owner (Please Print) _____

New York State Department of Environmental Conservation
PETROLEUM BULK STORAGE CERTIFICATE
625 Broadway, 11th Floor, Albany, NY 12233-7020 Phone: 518-402-9553

<u>TANK NUMBER</u>	<u>TANK LOCATION</u>	<u>DATE INSTALLED</u>	<u>TANK TYPE</u>	<u>PRODUCT STORED</u>	<u>CAPACITY (GALLONS)</u>	<u>DATE LAST TESTED</u>	<u>TESTING DUE DATE</u>
001	Underground	08/01/1996	Fiberglass Coated Steel	Diesel	10,000		
002A	Aboveground - No Contact (on saddles, legs, rack, cradle, etc.)	04/01/2003	Steel/Carbon Steel/Iron	Waste Oil/Used Oil	250		*
003	Aboveground - No Contact (on saddles, legs, rack, cradle, etc.)	12/01/1989	Steel/Carbon Steel/Iron	Motor Oil	275		*

* Aboveground tanks require monthly visual inspections and may need documented internal inspections as described in 6 NYCRR Part 613

FILE

SITE:
 FIRST STUDENT INC #20060
 1185 EAST MAIN STREET
 ROCHESTER, NY 14609

Class B (Daily On-Site) Operator: FIRST STUDENT INC
Class A (Primary) Operator: TOBY BURNSIDE
Emergency Contact Name: TOBY BURNSIDE
Emergency Contact Phone Number: (585) 314-7012

ISSUED BY: Commissioner
 Joe Martens
PBS NUMBER: 8-439215
DATE ISSUED: 05/13/2008
EXPIRATION DATE: 05/13/2013
FEE PAID: \$500.00

FACILITY OWNER:
 FIRST STUDENT INC
 600 VINE STREET, SUITE 1400
 CINCINNATI, OH 45202

Facility Phone Number
 (585) 288-7730

MAILING CORRESPONDENCE:
 D GREGORY JERNIGAN PB
 FIRST STUDENT INC
 C/O STRATA ENVIRONMENTAL
 110 PERIMETER PARK, SUITE E
 KNOXVILLE, TN 37922

As an authorized representative of the above named facility, I affirm under penalty of perjury that the information displayed on this form is correct to the best of my knowledge. Additionally, I recognize that I am responsible for assuring that this facility is in compliance with all sections of 6 NYCRR Parts 612, 613 and 614, and applicable sections of 6 NYCRR Subpart 374-2 (used oil tanks only), not just those cited below:

- The facility must be re-registered if there is a transfer of ownership.
- The Department must be notified within 30 days prior to adding, replacing, reconditioning, or permanently closing a stationary tank.
- The facility must be operated in accordance with the code for storing petroleum, 6 NYCRR Part 613.
- Any new facility or substantially modified facility must comply with 6 NYCRR Part 614.
- This certificate must be signed and posted on the premises at all times. Posting must be at the tank, at the entrance of the facility, or the main office where the storage tanks are located.
- Any person with knowledge of a spill, leak or discharge must report the incident to DEC within two hours (1-800-457-7362).

Signature of Representative/ Owner _____ Date _____
 Name and Title of Authorized Representative/Owner (Please Print) _____



PBS Number
8-439215

New York State Department of Environmental Conservation
PETROLEUM BULK STORAGE CERTIFICATE
625 Broadway, 11th Floor, Albany, NY 12233-7020 Phone: 518-402-9553

Region 8 NYSDEC - PBS Unit
6274 East Avon-Lima Road
Avon, NY 14414-8519
(585) 226-2466

5

TANK NUMBER	TANK LOCATION	DATE INSTALLED	TANK TYPE	CAPACITY (GALLONS)	DATE LAST TESTED	TESTING DUE DATE
001	Underground	08/01/1996	Fiberglass Coated Steel	10,000		
002A	Aboveground on saddles, legs, rack, cradle, etc.	04/01/2003	Steel/Carbon Steel/Iron	250		*
002B	Aboveground on saddles, legs, rack, cradle, etc.	04/01/2003	Steel/Carbon Steel/Iron	250		*
003	Aboveground on saddles, legs, rack, cradle, etc.	12/01/1989	Steel/Carbon Steel/Iron	275		*
004	Aboveground on saddles, legs, rack, cradle, etc.	04/01/2003	Steel/Carbon Steel/Iron	180		*

* Aboveground tanks require monthly visual inspections and may need documented internal inspections as described in 6 NYCRR Part 613

FILE

OWNER:
FIRST STUDENT INC
600 VINE STREET, SUITE 1400
CINCINNATI, OH 45202

OPERATOR: FIRST STUDENT INC
(585) 288-7730
EMERGENCY CONTACT: LUCY RUSSELL
(585) 406-7993

ISSUED BY: Commissioner
Alexander B. Grannis
PBS NUMBER: 8-439215
DATE ISSUED: 05/13/2008
EXPIRATION DATE: 05/13/2013
FEE PAID: \$500.00

SITE:
FIRST STUDENT INC #20060
1185 EAST MAIN STREET
ROCHESTER, NY 14609

MAILING CORRESPONDENCE:

D GREGORY JERNIGAN PG
FIRST STUDENT INC
C/O STRATA ENVIRONMENTAL
110 PERIMETER PARK, SUITE E
KNOXVILLE, TN 37922

As an authorized representative of the above named facility, I affirm under penalty of perjury that the information displayed on this form is correct to the best of my knowledge. Additionally, I recognize that I am responsible for assuring that this facility is in compliance with all sections of 6 NYCRR Parts 612, 613 and 614, and applicable sections of 6 NYCRR Subpart 360-14 (used oil tanks only), not just those cited below:
 -- The facility must be re-registered if there is a transfer of ownership.
 -- The Department must be notified within 30 days prior to adding, replacing, reconditioning, or permanently closing a stationary tank.
 -- The facility must be operated in accordance with the code for storing petroleum, 6 NYCRR Part 613.
 -- Any new facility or substantially modified facility must comply with 6 NYCRR Part 614.
 -- This certificate must be signed and posted on the premises at all times.
 Posting must be at the tank, at the entrance of the facility, or the main office where the storage tanks are located.
 -- Any person with knowledge of a spill, leak or discharge must report the incident to DEC within two hours (1-800-457-7362).

Signature of Representative/ Owner _____ Date _____
Name and Title of Authorized Representative/Owner (Please Print) _____



PBS Number
8-439215

New York State Department of Environmental Conservation
PETROLEUM BULK STORAGE CERTIFICATE
625 Broadway, 11th Floor, Albany, NY 12233-7020 Phone: 518-402-9553

Region 8 NYSDEC - PBS Unit
6274 East Avon-Lima Road
Avon, NY 14414-8519
(585) 226-2466

TANK NUMBER	TANK LOCATION	DATE INSTALLED	TANK TYPE	CAPACITY (GALLONS)	DATE LAST TESTED	TESTING DUE DATE
001	Underground	08/01/1996	Fiberglass Coated Steel	10,000		
002A	Aboveground on crib, rack, or cradle	04/01/2003	Steel/Carbon Steel/Iron	250		*
002B	Aboveground on crib, rack, or cradle	04/01/2003	Steel/Carbon Steel/Iron	250		*
003	Aboveground on crib, rack, or cradle	12/01/1989	Steel/Carbon Steel/Iron	275		*
004	Aboveground on crib, rack, or cradle	04/01/2003	Steel/Carbon Steel/Iron	180		*

COPY

* Aboveground tanks require monthly visual inspections and may need documented internal inspections as described in 6 NYCRR Part 613

OWNER:
FIRST GROUP AMERICA
705 CENTRAL AVENUE, SUITE 300
CINCINNATI, OH 45202

SITE:
FIRST STUDENT INC
1185 EAST MAIN STREET
ROCHESTER, NY 14609

OPERATOR: LUCY RUSSELL
(585) 288-7730
EMERGENCY LUCY RUSSELL
CONTACT: (585) 406-7993

ISSUED BY: Commissioner
Alexander B. Grannis
PBS NUMBER: 8-439215
DATE ISSUED: 05/13/2008
EXPIRATION DATE: 05/13/2013
FEE PAID: \$500.00

MAILING CORRESPONDENCE:

D GREGORY JERNIGAN
STRATA ENVIRONMENTAL
110 PERIMETER PARK, SUITE E
KNOXVILLE, TN 37922

As an authorized representative of the above named facility, I affirm under penalty of perjury that the information displayed on this form is correct to the best of my knowledge. Additionally, I recognize that I am responsible for assuring that this facility is in compliance with all sections of 6 NYCRR Parts 612, 613 and 614, and applicable sections of 6 NYCRR Subpart 360-14 (used oil tanks only), not just those cited below:
 -- The facility must be re-registered if there is a transfer of ownership.
 -- The Department must be notified within 30 days prior to adding, replacing, reconditioning, or permanently closing a stationary tank.
 -- The facility must be operated in accordance with the code for storing petroleum, 6NYCRR Part 613.
 -- Any new facility or substantially modified facility must comply with 6NYCRR Part 614.
 -- This certificate must be signed and posted on the premises at all times. Posting must be at the tank, at the entrance of the facility, or the main office where the storage tanks are located.
 -- Any person with knowledge of a spill, leak or discharge must report the incident to DEC within two hours (1-800-457-7362).

Signature of Representative/ Owner _____ Date _____

Name and Title of Authorized Representative/Owner (Please Print) _____

PETROLEUM BULK STORAGE REGISTRATION CERTIFICATE

NYS DEC - REGION 8
 6274 E. AVON-LIMA ROAD
 AVON, NY 14414
 (585) 226-2466

TANK NUMBER	DATE INSTALLED	TANK TYPE	CAPACITY (GALLONS)	DATE LAST TESTED	TESTING DUE DATE
001	08/01/1996	FG Coated Steel	10,000	/ /	/ /
003	12/01/1989	Steel/Carbon Steel	275	/ /	/ /
004	04/01/2003	Steel/Carbon Steel	180	/ /	/ /
002A	04/01/2003	Steel/Carbon Steel	250	/ /	/ /
002B	04/01/2003	Steel/Carbon Steel	250	/ /	/ /

OWNER
 LAIDLAW TRANSIT INC
 575 COLFAX STREET
 ROCHESTER, NY 14606

SITE
 LAIDLAW TRANSIT INC
 1185 EAST MAIN STREET
 ROCHESTER, NY 14609

OPERATOR (Name and Telephone Number)
 JERRY ADELL
 (585) 288-7730

EMERGENCY CONTACT (Name and Telephone Number)
 JERRY ADELL
 (585) 943-5898

As an authorized representative of the above named facility, I affirm under penalty of perjury that the information displayed on this form is correct to the best of my knowledge. Additionally, I recognize that I am responsible for assuring that this facility is in compliance with all sections of 6 NYCRR Parts 612, 613 and 614, and applicable sections of 6 NYCRR Subpart 360-14 (used oil tanks only), not just those cited below:

- The facility must be re-registered if there is a transfer of ownership.
- The Department must be notified within 30 days prior to adding, replacing, reconditioning, or permanently closing a stationary tank.
- The facility must be operated in accordance with the code for storing petroleum, 6 NYCRR Part 613.
- Any new facility or substantially modified facility must comply with 6 NYCRR Part 614.
- This certificate must be posted on the premises at all times.** Posting must be at the tank, at the entrance of the facility, or the main office where the storage tanks are located.
- Any person with knowledge of a spill, leak or discharge must report the incident to DEC within two hours (1-800-457-7362).

FILE

* Aboveground tanks require monthly visual inspections and may need documented internal inspections as described in 6NYCRR Pt. 613.

ISSUED BY:
 Commissioner Erin M. Crotty

PETROLEUM BULK STORAGE ID NUMBER
 8-439215

DATE ISSUED
 04/22/2003

EXPIRATION DATE
 05/19/2008

FEE PAID
 \$ 250

MAILING CORRESPONDENCE
 BRIAN HABKIRK
 LAIDLAW TRANSIT
 575 COLFAX STREET
 ROCHESTER, NY 14606

Signature of Authorized Representative/Owner _____ **Date** _____

Name of Authorized Representative/Owner (Please Print) _____

Title _____

PETROLEUM BULK STORAGE REGISTRATION CERTIFICATE

NYS DEC - REGION 8
 6274 E. AVON-LIMA ROAD
 AVON, NY 14414
 (716) 226-2466



TANK NUMBER	DATE INSTALLED	TANK TYPE	CAPACITY (GALLONS)	DATE LAST TESTED	TESTING DUE DATE
001	08/96	FG Coated Steel	10,000		
15-W-30	12/89	Steel/Carbon Steel	275		*

OWNER	
LAIDLAW TRANSIT INC 575 COLFAX STREET ROCHESTER, NY 14606	
SITE	
LAIDLAW TRANSIT INC 1185 EAST MAIN STREET ROCHESTER, NY 14609	
OPERATOR (Name and Telephone Number)	
DAN MOROTINI (716) 288-7730	
EMERGENCY CONTACT (Name and Telephone Number)	
DAN MOROTINI (716) 656-6836	

As an authorized representative of the above named facility, I affirm under penalty of perjury that the information displayed on this form is correct to the best of my knowledge. Additionally, I recognize that I am responsible for assuring that this facility is in compliance with all sections of 6 NYCRR Parts 612, 613 and 614, and applicable sections of 6 NYCRR Subpart 360-14 (used oil tanks only), not just those cited below:

- The facility must be re-registered if there is a transfer of ownership.
- The Department must be notified within 30 days prior to adding, replacing, reconditioning, or permanently closing a stationary tank.
- The facility must be operated in accordance with the code for storing petroleum, 6 NYCRR Part 613.
- Any new facility or substantially modified facility must comply with 6 NYCRR Part 614.
- This certificate must be posted on the premises at all times. Posting must be at the tank, at the entrance of the facility, or the main office where the storage tanks are located.
- Any person with knowledge of a spill, leak or discharge must report the incident to DEC within two hours (1-800-457-7362).

FILE COPY

* Aboveground tanks require monthly visual inspections and may need documented internal inspections as described in 6NYCRR Pt. 613.

ISSUED BY:	
Commissioner John P. Cahill	
PETROLEUM BULK STORAGE ID NUMBER	
8-439215	
DATE ISSUED	EXPIRATION DATE
05/14/98	05/19/03
FEE PAID	
\$ 250	

MAILING CORRESPONDENCE	
BRIAN HABKIRK, AST DIS MG LAIDLAW TRANSIT 575 COLFAX STREET ROCHESTER, NY 14606	
Signature of Authorized Representative/Owner	Date
Name of Authorized Representative/Owner (Please Print)	
	Title

THIS REGISTRATION CERTIFICATE IS NON-TRANSFERABLE

PETROLEUM BULK STORAGE REGISTRATION CERTIFICATE

NYS DEC - REGION 8
 6274 E. AVON-LIMA ROAD
 AVON, NY 14414
 (716) 226-2466



TANK NUMBER	DATE INSTALLED	TANK TYPE	CAPACITY (GALLONS)	DATE LAST TESTED	TESTING DUE DATE
001	08/96	FG Coated Steel	10,000		
15-W-30	12/89	Steel/Carbon Steel	275		

COPY

* Aboveground tanks require monthly visual inspections and may need documented internal inspections as described in 6NYCRR Pt. 613.

ISSUED BY: Commissioner John P. Cahill		MAILING CORRESPONDENCE BRIAN HABKIRK, OPER MGR NATIONAL SCHOOL BUS SERVICE IN 575 COLFAX STREET ROCHESTER, NY 14606	
PETROLEUM BULK STORAGE ID NUMBER 8-439215	EXPIRATION DATE 05/19/98	Signature of Authorized Representative/Owner _____ Date _____	
DATE ISSUED 09/04/97	Name of Authorized Representative/Owner (Please Print) _____		
FEE PAID \$ 250	Title _____		

OWNER

**NATIONAL SCHOOL BUS SERVICE, I
575 COLFAX STREET
ROCHESTER, NY 14606**

SITE

**NATIONAL SCHOOL BUS SERVICE, IN
1185 EAST MAIN STREET
ROCHESTER, NY 14609**

OPERATOR (Name and Telephone Number)

**ANDREW TAYLOR
(716) 288-7730**

EMERGENCY CONTACT (Name and Telephone Number)

**BRIAN HABKIRK
(716) 647-9360**

As an authorized representative of the above named facility, I affirm under penalty of perjury that the information displayed on this form is correct to the best of my knowledge. Additionally, I recognize that I am responsible for assuring that this facility is in compliance with all sections of 6 NYCRR Parts 612, 613 and 614, and applicable sections of 6 NYCRR Subpart 360-14 (used oil tanks only), not just those cited below:

- The facility must be re-registered if there is a transfer of ownership.
- The Department must be notified within 30 days prior to adding, replacing, reconditioning, or permanently closing a stationary tank.
- The facility must be operated in accordance with the code for storing petroleum, 6 NYCRR Part 613.
- Any new facility or substantially modified facility must comply with 6 NYCRR Part 614.
- This certificate must be posted on the premises at all times. Posting must be at the tank, at the entrance of the facility, or the main office where the storage tanks are located.
- Any person with knowledge of a spill, leak or discharge must report the incident to DEC within two hours (1-800-457-7362).

PETROLEUM BULK STORAGE REGISTRATION CERTIFICATE

NYS DEC - REGION 8
 6274 E. AVON-LIMA ROAD
 AVON, NY 14414
 (716) 226-2466



TANK NUMBER	DATE INSTALLED	TANK TYPE	CAPACITY (GALLONS)	DATE LAST TESTED	TESTING DUE DATE
002	03/86	Steel/Carbon Steel	8,000		
15-W-30	12/89	Steel/Carbon Steel	275		

COPY

*1 - Aboveground tanks require monthly visual inspections and documented internal inspections as described in 6 NYCRR Pt. 613.

ISSUED BY: Commissioner Thomas C. Jorling

PETROLEUM BULK STORAGE ID NUMBER: 8-439215

DATE ISSUED: 09/21/93 EXPIRATION DATE: 05/19/98

FEE PAID: \$ 250

MAILING CORRESPONDENCE

RALPH FRISCH, GEN MGR
 NATIONAL SCHOOL BUS SERVICE IN
 575 COLFAX STREET
 ROCHESTER, NY 14606

OWNER: SLJ ASSOCIATES
 1112 EMERSON STREET
 ROCHESTER, NY 14606

SITE: NATIONAL SCHOOL BUS SERVICE, IN
 1185 EAST MAIN STREET
 ROCHESTER, NY 14609

OPERATOR (Name and Telephone Number): NATIONAL SCHOOL BUS SERVICE
 (716) 288-7730

EMERGENCY CONTACT (Name and Telephone Number): FRED PRINCE
 (716) 865-6392

As an authorized representative of the above named facility, I affirm under penalty of perjury that the information displayed on this form is correct to the best of my knowledge. Additionally, I recognize that I am responsible for assuring that this facility is in compliance with all sections of 6 NYCRR Parts 612, 613 and 614, not just those cited below:

- The facility must be re-registered if there is a transfer of ownership.
- The Department must be notified within 30 days prior to adding, replacing, reconditioning, or permanently closing a stationary tank.
- The facility must be operated in accordance with the code for storing petroleum, 6 NYCRR Part 613.
- Any new facility or substantially modified facility must comply with the code for new and substantially modified facilities, 6 NYCRR Part 614.
- This certificate must be posted on the premises at all times. Posting must be at the tank, at the entrance of the facility, or the main office where the storage tanks are located.
- Any person with knowledge of a spill, leak or discharge must report the incident to DEC within two hours (1-800-457-7362).


Signature of Authorized Representative/Owner _____ Date _____

Name of Authorized Representative/Owner (Please Print) _____ Title _____

THIS REGISTRATION CERTIFICATE IS NON-TRANSFERABLE

PETROLEUM BULK STORAGE REGISTRATION CERTIFICATE

NYS DEC - REGION 8
 6274 E. AVON-LIMA ROAD
 AVON, NY 14414
 (716) 226-2466



TANK NUMBER	DATE INSTALLED	TANK TYPE	CAPACITY (GALLONS)	DATE LAST TESTED	TESTING DUE DATE
002	03/86	Steel/Carbon Steel	8,000		

OWNER SLJ ASSOCIATES 1112 EMERSON STREET ROCHESTER, NY 14606
SITE NATIONAL SCHOOL BUS SERVICE, IN 1185 EAST MAIN STREET ROCHESTER, NY 14609
OPERATOR (Name and Telephone Number) NATIONAL SCHOOL BUS SERVICE (716) 288-7730
EMERGENCY CONTACT (Name and Telephone Number) FRED PRINCE (716) 865-6392

COPY

ISSUED BY: Commissioner Thomas C. Jorling	MAILING CORRESPONDENCE RALPH FRISCH, GEN MGR NATIONAL SCHOOL BUS SERVICE IN 575 COLFAX STREET ROCHESTER, NY 14606
PETROLEUM BULK STORAGE ID NUMBER 8-439215	
DATE ISSUED 07/26/93	EXPIRATION DATE 05/19/98
FEE PAID \$ 250	

Signature of Authorized Representative/Owner _____ **Date** _____

Name of Authorized Representative/Owner (Please Print) _____ **Title** _____

THIS REGISTRATION CERTIFICATE IS NON-TRANSFERABLE

PETROLEUM BULK STORAGE REGISTRATION CERTIFICATE

NYS DEC - REGION 8
 6274 E. AVON-LIMA ROAD
 AVON, NY 14414
 (716) 226-2466

TANK NUMBER	DATE INSTALLED	TANK TYPE	CAPACITY (GALLONS)	DATE LAST TESTED	TESTING DUE DATE
002	03/86	Steel/Carbon Steel	8,000		

OWNER	
SLJ ASSOCIATES 1112 EMERSON STREET ROCHESTER, NY 14606	
SITE	
NATIONAL SCHOOL BUS SERVICE 1185 EAST MAIN STREET ROCHESTER, NY 14609	
OPERATOR (Name and Telephone Number)	
NATIONAL SCHOOL BUS SERVICE (716) 288-7730	
EMERGENCY CONTACT (Name and Telephone Number)	
JOHN HURLEY (716) 647-3170	

As an authorized representative of the above named facility, I affirm under penalty of perjury that the information displayed on this form is correct to the best of my knowledge. Additionally, I recognize that I am responsible for assuring that this facility is in compliance with all sections of 6 NYCRR Parts 612, 613 and 614, not just those cited below:

- The facility must be re-registered if there is a transfer of ownership.
- The Department must be notified within 30 days prior to adding, replacing, reconditioning, or permanently closing a stationary tank.
- The facility must be operated in accordance with the code for storing petroleum, 6 NYCRR Part 613.
- Any new facility or substantially modified facility must comply with the code for new and substantially modified facilities, 6 NYCRR Part 614.
- **This certificate must be posted on the premises at all times.** Posting must be at the tank, at the entrance of the facility, or the main office where the storage tanks are located.
- Any person with knowledge of a spill, leak or discharge must report the incident to DEC within two hours (1-800-457-7362).

ISSUED BY:	Commissioner Thomas C. Jorling
PETROLEUM BULK STORAGE ID NUMBER	8-439215
DATE ISSUED	09/14/92
EXPIRATION DATE	05/19/93
FEE PAID	\$ 250

MAILING CORRESPONDENCE	RALPH FRISCH, GEN MGR NATIONAL SCHOOL BUS SERVICE IN 575 COLFAX STREET ROCHESTER, NY 14606
Signature of Authorized Representative/Owner	
Date	
Name of Authorized Representative/Owner (Please Print)	
Title	

COPY

THIS REGISTRATION CERTIFICATE IS NON-TRANSFERABLE

PETROLEUM BULK STORAGE REGISTRATION CERTIFICATE

(716) 226-2466

FEE PAID 250

TANK NUMBER	TESTING DUE DATE	DATE LAST TESTED	TANK TYPE	CAPACITY	DATE INSTALLED
001	08/91	08/26/86	BARE STEEL	4,000	07/71
002	03/96		BARE STEEL	8,000	03/86

As authorized representative of the above named facility, I affirm under penalty of perjury that the information displayed on this form is correct to the best of my knowledge. Additionally, I recognize that I am responsible for assuring that this facility is in compliance with all sections of 6 NYCRR Parts 612, 613 and 614, not just those cited below:

- The facility must be reregistered if there is a transfer of ownership.
- The Department must be notified within 30 days prior to adding, replacing, reconditioning, or permanently closing a stationary tank.
- The facility must be operated in accordance with the Code for Storing Petroleum, 6 NYCRR Part 613.
- Any new facility or substantially modified facility must comply with the Code for New and Substantially Modified Facilities, 6 NYCRR Part 614.
- **This certificate must be displayed on the premises at all times.**

* Aboveground tanks require monthly visual inspections and documented internal inspections every ten years as described in 6 NYCRR Part 613.

ISSUED BY: COMMISSIONER THOMAS C. JORLING		OPERATOR NATIONAL SCHOOL BUS SERVICE 575 COLFAX STREET ROCHESTER NY	
PETROLEUM BULK STORAGE ID NUMBER 439215		14606	
DATE ISSUED 06/28/88	EXPIRATION DATE 05/19/93	OWNER SLJ ASSOCIATES 1112 EMERSON STREET ROCHESTER NY	
FACILITY NATIONAL SCHOOL BUS SERVICE 1185 EAST MAIN STREET ROCHESTER NY		14609	

Signature of Representative/Owner

Date

EMERGENCY CONTACT

**PAUL BOYD
86 HURSTBOURNE ROAD
ROCHESTER NY 14609
(716) 482-4063**

PETROLEUM BULK STORAGE REGISTRATION CERTIFICATE

AVON, NY 14414 (716) 226-2466

TANK NUMBER	TESTING DUE DATE	DATE LAST TESTED	TANK TYPE	CAPACITY	DATE INSTALLED	FEE PAID
001	08/91	08/26/86	BARE STEEL	4,000	07/71	250
002	03/96	BARE STEEL	BARE STEEL	8,000	03/86	

As authorized representative of the above named facility I affirm under penalty of perjury that the information displayed on this form is correct to the best of my knowledge. Additionally, I recognize that I am responsible for assuring that this facility is in compliance with all sections of 6 NYCRR Parts 612, 613 and 614, not just those cited below:

- The facility must be reregistered if there is a transfer of ownership.
- The Department must be notified within 30 days prior to adding, replacing, reconditioning, or permanently closing a stationary tank.
- The facility must be operated in accordance with the Code for Storing Petroleum, 6 NYCRR Part 613.
- Any new facility or substantially modified facility must comply with the Code for New and Substantially Modified Facilities, 6 NYCRR Part 614.
- **This certificate must be displayed on the premises at all times.**

* Aboveground tanks require monthly visual inspections and documented internal inspections every ten years as described in 6 NYCRR Part 613.

ISSUED BY: COMMISSIONER THOMAS C. JORLING		OPERATOR NATIONAL SCHOOL BUS SERVICE	
PETROLEUM BULK STORAGE ID NUMBER 439215		575 COLFAX STREET ROCHESTER NY	
DATE ISSUED 05/19/88	EXPIRATION DATE 05/19/93	14606	
FACILITY NATIONAL SCHOOL BUS SERVICE 1185 EAST MAIN STREET ROCHESTER NY		OWNER NATIONAL SCHOOL BUS SERVICE 1278 WEST NORTHWEST HIGHWAY PALATINE IL	
14609		60067	
Signature of Representative/Owner PAUL BOYD 86 HURSTBOURNE ROAD ROCHESTER NY 14609 (716) 482-4063			

DEPARTMENT COPY



New York State Department of Environmental Conservation
Division of Environmental Remediation

Petroleum Bulk Storage Application

Pursuant to the Environmental Conservation Law: Article 17, Title 10; and
Regulations 6 NYCRR Part 613 and 6 NYCRR Subpart 374-2

Return Completed Form & Fees To:

NYSDEC Region 8
6274 East Avon-Lima Road
Avon, NY 14414-8519
(585) 226-2466



PBS Number:
8-439215

(Please Type or Print Clearly and Complete All Items for Sections A, B & C)

Section A - Facility/Property Owner/Contact Information

Expiration Date: 05/13/2018

Transaction Type: <input type="checkbox"/> 1 Initial/New Facility <input type="checkbox"/> 2 Change of Ownership <input type="checkbox"/> 3 Tank Installation, Closing, or Repair <input type="checkbox"/> 4 Information Correction <input type="checkbox"/> 5 Renewal	Facility Name: FIRST STUDENT INC #20060	Tax Map Info Borough/Section:	TYPE OF PETROLEUM FACILITY (Check only one) <input type="checkbox"/> 01=Storage Terminal/Petrol. Distributor <input type="checkbox"/> 02=Retail Gasoline Sales <input type="checkbox"/> 03=Other Retail Sales <input type="checkbox"/> 04=Manufacturing <input type="checkbox"/> 05=Utility <input checked="" type="checkbox"/> 06=Trucking/Transportation/Fleet <input type="checkbox"/> 07=Apartment/Office Building <input type="checkbox"/> 08=School <input type="checkbox"/> 09=Farm <input type="checkbox"/> 10=Private Residence <input type="checkbox"/> 11=Airline/Air Taxi/Airport <input type="checkbox"/> 12=Chemical Distributor <input type="checkbox"/> 13=Municipality <input type="checkbox"/> 15=Railroad <input type="checkbox"/> 25=Auto Service/Repair (No Gasoline Sales) <input type="checkbox"/> 16=Nuclear Power Plant <input type="checkbox"/> 26=Religious (Church, Synagogue, Mosque, Temple, etc.) <input type="checkbox"/> 27=Hospital/Nursing Home/Health Care <input type="checkbox"/> 28=Cemetery/Memorial <input type="checkbox"/> 52=Marina <input type="checkbox"/> 99=Other (Specify):	
	Facility Address (Physical Address, No P.O. Boxes): 1185 EAST MAIN STREET	Block:		
	Facility Address (cont.):	Lot:		
	City: ROCHESTER	State: NY ZIP Code: 14609		
	County: Monroe Township or City: Roches	Facility Phone Number: (585) 288-7730		
Name of Class B (Daily On-Site) Operator: FIRST STUDENT INC Toby Burnside	Authorization No.: EY6-BCK	Emergency Contact Name: TOBY BURNSIDE	Emergency Telephone Number: (585) 314-7012	
Name of Class A (Primary) Operator: TOBY BURNSIDE	Authorization No.: EY6-BCK	I hereby certify, under penalty of law, that all of the information provided on this form is true and correct. False statements made herein may be punishable as a criminal offense and/or a civil violation in accordance with applicable state and federal law.		
NOTE: Fill in Property Owner information here...>>> Indicate Tank Owner in Section C.	Facility (Property) Owner (from Deed): FIRST STUDENT INC	Name of Property Owner or Authorized Representative: TOBY BURNSIDE Amount Enclosed: \$		
	Facility Owner Address (Street and/or P.O. Boxes): 600 VINE STREET, SUITE 1400	Title: LOCATION MANAGER		
	City: CINCINNATI State: OH ZIP Code: 45202	Signature: <i>Toby L. Burnside</i> Date: 8.26.16		
	Federal Tax ID Number: 59-2364035 Owner Telephone Number: (513) 241-2200	Type of Owner (check only one): <input type="checkbox"/> 1 Private Resident <input type="checkbox"/> 4 Federal Government <input type="checkbox"/> 2 State Government <input checked="" type="checkbox"/> 5 Corporate/Commercial/Other		
Official Use Only Date Received: 9/16/16 Date Processed: 9/14/16 Amount Received: \$ 0 Reviewed By: [Signature] Rev. 10/03/15	(Please keep this information up to date.)		For Overdue Registrations Only: If you are submitting an application for an overdue registration, you may settle the violation by submitting the normal fee, any back fees due, and a penalty of \$50 for every month the application is overdue. If you decline to settle, or make no choice, the case will be referred for enforcement which may result in higher penalties to resolve the violations. Please indicate your choice below: <input type="checkbox"/> I agree to settle and have enclosed the proper fees and penalty amounts. <input type="checkbox"/> I decline to settle and understand that higher penalties may result.	
	Facility Contact Person Name: TOBY BURNSIDE	Contact Person Company Name: FIRST STUDENT INC		
	Address: C/O STRATA ENVIRONMENTAL	Address (cont.): 110 PERIMETER PARK, SUITE E		
	City/State/ZIP Code: KNOXVILLE, TN 37922	Tel. Number: (865) 539-2077 eMail Address: TOBY.BURNSIDE@FIRSTGROUP.C		

PBS Number:
8-439215

Section B - Tank Information

(Please use the key located on the last page to complete each item/column)

Registration Expiration Date:
5/13/2018

(1)	(2)	(3)	(4)	(5)	(6)	(7)	(8)	(9)	(10)	(11)	(12)	(13)	(14)	(15)	(16)	(17)	(18)	(19)	(20)	(21)			
Action	Tank Number	Tank Location	Status	Installation, out-of-service, or Permanent Closure Date (mm/dd/yyyy) Application will be returned if blank	Capacity (Gallons)	Product Stored (If Gasoline w/ethanol or Biodiesel, list % additive) %	Tank Type	Tank Internal Protection	Tank External Protection	Tank Secondary Containment	Tank Leak Detection	Tank Overfill Prevention	Tank Spill Prevention	Pumping/Dispensing Method	Piping Location	Piping Type	Piping External Protection	Piping Secondary Containment	Piping Leak Detection	Under Dispenser Containment (UDC) (Check box if present)			
	001	5	1	8/1/1996	10,000	0008	04	00	04	04	01	05	03	01	01	02	11	05	99	04	01	07	<input type="checkbox"/>
	002A	3	1	4/1/2003	265	0022	01	00	01	01	00	04	00	00	00	00	00	00	00	00	00		<input type="checkbox"/>
	003	3	1	12/1/1989	265	0015	01	00	01	01	00	04	00	02	01	02	00	01	09				<input type="checkbox"/>

Note: If you need to add tanks to your registration, write them in using blank lines above. Attach additional sheets as needed. Blank Section B is available at http://www.dec.ny.gov/docs/remediation_hudson_pdf/pbsrenewal.pdf

PBS Number:
8-439215

Petroleum Bulk Storage Application

Section C - Tank Ownership Information (for PBS tanks listed in Section B)

Tank Owner Information <input type="checkbox"/> Check box if same as Facility (Property) Owner. If tank owner is different from property owner, fill out information below:			Tank Owner Information			Tank Owner Information		
Tank Owner Name (Company/Individual):			Tank Owner Name (Company/Individual):			Tank Owner Name (Company/Individual):		
Contact Person:			Contact Person:			Contact Person:		
Tank Owner Address :			Tank Owner Address :			Tank Owner Address :		
Tank Owner Address (cont.):			Tank Owner Address (cont.):			Tank Owner Address (cont.):		
City:	State:	ZIP:	City:	State:	ZIP:	City:	State:	ZIP:
Contact Person Telephone Number :			Contact Person Telephone Number :			Contact Person Telephone Number :		
Contact Person email:			Contact Person email:			Contact Person email:		
Specific Tanks Owned <input type="checkbox"/> Check box if this owner owns all tanks at this facility. If not, list tanks owned by this owner below:			Specific Tanks Owned			Specific Tanks Owned		
Tank Number	Tank Number (cont.)		Tank Number	Tank Number (cont.)		Tank Number	Tank Number (cont.)	

Attach additional sheets as needed.

PETROLEUM BULK STORAGE APPLICATION - SECTION B - TANK INFORMATION - CODE KEYS

Action (1)

1. Initial Listing
2. Add Tank
3. Close/Remove Tank
4. Information Correction
5. Repair/Reline Tank

Tank Location (3)

1. Aboveground-contact w/soil
2. Aboveground-contact w/impervious barrier
3. Aboveground on saddles, legs, stilts, rack or cradle
4. Tank with 10% or more below ground
5. Underground including vaulted with no access for inspection
6. Aboveground in Subterranean Vault w/access for inspections

Status (4)

1. In-service
2. Out-of-service
3. Closed-Removed
4. Closed- In Place
5. Tank converted to Non-Regulated use
- D. Delivery Prohibited

Products Stored (7)

Heating Oils: On-Site Consumption

- 0001. #2 Fuel Oil
- 0002. #4 Fuel Oil
- 0259. #5 Fuel Oil
- 0003. #6 Fuel Oil
- 0012. Kerosene
- 0591. Clarified Oil
- 2711. Biodiesel (Heating)
- 2642. Used Oil (Heating)

Heating Oils: Resale/Redistribution

- 2718. #2 Fuel Oil
- 2719. #4 Fuel Oil
- 2720. #5 Fuel Oil
- 2721. #6 Fuel Oil
- 2722. Kerosene
- 2723. Clarified Oil
- 2724. Biodiesel (Heating)

Motor Fuels

- 0009. Gasoline
- 2712. Gasoline/Ethanol

- 0008. Diesel
- 2710. Biodiesel
- 0011. Jet Fuel
- 1044. Jet Fuel (Biofuel)
- 2641. Aviation Gasoline

Lubricating/Cutting Oils

- 0013. Lube Oil
- 0015. Motor Oil
- 1045. Gear/Spindle Oil
- 0010. Hydraulic Oil
- 0007. Cutting Oil
- 0021. Transmission Fluid
- 1836. Turbine Oil
- 0308. Petroleum Grease

Oils Used as Building Materials

- 2626. Asphaltic Emulsions
- 0748. Form Oil

Petroleum Spirits

- 0014. White/Mineral Spirits
- 1731. Naptha

Mineral/Insulating Oils

- 0020. Insulating Oil (e.g., Transformer, Cable Oil)
- 2630. Mineral Oil

Waste/Used/Other Oils

- 0022. Waste/Used Oil
- 9999. Other-Please list.*

Crude Oil

- 0006. Crude Oil
- 0701. Crude Oil Fractions

Tank Type (8)

01. Steel/Carbon Steel/Iron
02. Galvanized Steel Alloy
03. Stainless Steel Alloy
04. Fiberglass Coated Steel
05. Steel Tank in Concrete
06. Fiberglass Reinforced Plastic (FRP)
07. Plastic
08. Equivalent Technology
09. Concrete
10. Urethane Clad Steel
99. Other-Please list.*

Internal Protection (9)

- 00. None
- 01. Epoxy Liner

- 02. Rubber Liner
- 03. Fiberglass Liner (FRP)
- 04. Glass Liner
- 99. Other-Please list.*

External Protection (10/18)

- 00. None
- 01. Painted/Asphalt Coating
- 02. Original Sacrificial Anode
- 03. Original Impressed Current
- 04. Fiberglass
- 05. Jacketed
- 06. Wrapped (Piping)
- 07. Retrofitted Sacrificial Anode
- 08. Retrofitted Impressed Current
- 09. Urethane
- 99. Other-Please list.*

Tank Secondary Containment (11)

- 00. None
- 01. Diking (AST Only)
- 02. Vault (w/access)
- 03. Vault (w/o access)
- 04. Double-Walled (UST Only)
- 05. Synthetic Liner
- 06. Remote Impounding Area
- 07. Excavation Liner
- 09. Modified Double-Walled (AST Only)
- 10. Impervious Underlayment (AST Only)**
- 11. Double Bottom (AST Only)**
- 12. Double-Walled (AST Only)
- 99. Other - Please list*

Tank Leak Detection (12)

- 00. None
- 01. Interstitial Electronic Monitoring
- 02. Interstitial Manual Monitoring
- 03. Vapor Well
- 04. Groundwater Well
- 05. In-Tank System (Auto Tank Gauge)
- 06. Impervious Barrier/Concrete Pad (AST Only)
- 07. Statistical Inventory Reconciliation (SIR)
- 08. Weep holes in vaults with no access for inspection
- 99. Other-Please list.*

Overfill Protection (13)

- 00. None
- 01. Float Vent Valve
- 02. High Level Alarm
- 03. Automatic Shut-Off
- 04. Product Level Gauge (AST Only)
- 05. Vent Whistle
- 99. Other-Please list.*

Spill Prevention (14)

- 00. None
- 01. Catch Basin
- 99. Other-Please list.*

Pumping/Dispensing Method (15)

- 00. None
- 01. Pressurized Dispenser
- 02. Suction Dispenser
- 03. Gravity
- 04. On-Site Heating System (Suction)
- 05. On-Site Heating System (Supply/Return)
- 06. Tank-Mounted Dispenser
- 07. Loading Rack/Transfer Pump

Piping Location (16)

- 00. No Piping
- 01. Aboveground
- 02. Underground/On-ground
- 03. Aboveground/Underground Combination

Piping Type (17)

- 00. None
- 01. Steel/Carbon Steel/Iron
- 02. Galvanized Steel
- 03. Stainless Steel Alloy
- 04. Fiberglass Coated Steel
- 05. Steel Encased in Concrete
- 06. Fiberglass Reinforced Plastic (FRP)
- 07. Plastic
- 08. Equivalent Technology
- 09. Concrete
- 10. Copper

- 11. Flexible Piping
- 99. Other-Please list.*

Piping Secondary Containment (19)

- 00. None
- 01. Diking (Aboveground Only)
- 02. Vault (w/access)
- 04. Double-Walled (Underground Only)
- 06. Remote Impounding Area
- 07. Trench Liner
- 12. Double-Walled (Aboveground Only)
- 99. Other-Please list.*

Pipe Leak Detection (20)

- 00. None
- 01. Interstitial Electronic Monitoring
- 02. Interstitial Manual Monitoring
- 03. Vapor Well
- 04. Groundwater Well
- 07. Pressurized Piping Leak Detector
- 09. Exempt Suction Piping
- 10. Statistical Inventory Reconciliation (SIR)
- 99. Other-Please list.*

Under Dispenser Containment (UDC) (21)

Check Box if Present

* If other, please list on a separate sheet including tank number,

** Each of these codes must be combined with code 01 or 06 to meet compliance requirements.



Department of
Environmental
Conservation

Underground Storage Tank Systems Operator Authorization

THIS IS TO CERTIFY THAT PURSUANT TO
THE PROVISIONS SET FORTH IN 6 NYCRR 613-2.5 AND 6 NYCRR 598.12

TOBY BURNSIDE

IS DULY AUTHORIZED AS A

CLASS A/B OPERATOR

OF

**UNDERGROUND STORAGE TANK
(UST) SYSTEMS**

THAT ARE SUBJECT TO
TITLE 10 OF ARTICLE 17 OF THE ENVIRONMENTAL CONSERVATION LAW
OR ARTICLE 40 OF THE ENVIRONMENTAL CONSERVATION LAW,
IN THE STATE OF NEW YORK.

March 31, 2016

Date

EY6-BCK

Authorization Number

September 6, 2016

New York State Department of Environmental Conservation
Region 8
Petroleum Bulk Storage Unit
6274 East Avon-Lima Road
Avon, New York 14414-8519

Storage Tank Permit Modification Application (2016)
First Student, Inc. #20060 – Rochester, New York
Permit Number 8-439215
Strata Environmental Project Number 0038401

RECEIVED
SEP 12 2016
NYSDEC REG 8
ENV REMEDIATION

Dear Staff Member:

Enclosed is the Petroleum Bulk Storage Application for modification of the permit issued to the First Student, Inc. facility located at 1185 East Main Street, Rochester, New York. The modification is to identify the Underground Storage Tank Licensed Operators for the facility.

If you have any questions or require any additional information, please contact the undersigned at 865/539-2077.

Sincerely,

STRATA ENVIRONMENTAL



Martha Terrell
Senior Environmental Scientist

MMT:dlj

Enclosures

cc (w/ Enclosures): Toby Burnside, Location Manager, First Student, Inc.



Petroleum Bulk Storage Application

Pursuant to the Environmental Conservation Law: Article 17, Title 10; and Regulations 6 NYCRR Parts 612-614 and 6 NYCRR Subpart 374-2

(Please Type or Print Clearly and Complete All Items for Sections A, B & C)

PBS Number:
8-439215

Return Completed Form & Fees To:
NYSDEC Region 8
6274 East Avon-Lima Road
Avon, NY 14414-8519
(585) 226-2466

Section A - Facility/Property Owner/Contact Information

Expiration Date: 05/13/2013

<p>Transaction Type: <u>5</u></p> <p>1) Initial/New Facility 2) Change of Ownership 3) Tank Installation, Closing, Repair or Reconditioning 4) Information Correction 5) Renewal</p>	<p>Facility Name: FIRST STUDENT INC #20060</p> <p>Facility Address (Physical Address, No P.O. Boxes): 1185 EAST MAIN STREET</p> <p>Facility Address (cont.):</p> <p>City: ROCHESTER</p> <p>County: Monroe</p> <p>Township or City: Rochester (c)</p> <p>Name of Class B (Daily On-Site) Operator: FIRST STUDENT INC</p> <p>Name of Class A (Primary) Operator: TOBY BURNSIDE</p>	<p>Tax Map Info</p> <p>Borough/Section:</p> <p>Block:</p> <p>Lot:</p> <p>State: NY ZIP Code: 14609</p>	<p>TYPE OF PETROLEUM FACILITY (Check only one)</p> <p><input type="checkbox"/> 01=Storage Terminal/Petrol. Distributor</p> <p><input type="checkbox"/> 02=Retail Gasoline Sales</p> <p><input type="checkbox"/> 03=Other Retail Sales</p> <p><input type="checkbox"/> 04=Manufacturing</p> <p><input checked="" type="checkbox"/> 05=Utility</p> <p><input type="checkbox"/> 06=Trucking/Transportation/Fleet</p> <p><input type="checkbox"/> 07=Apartment/Office Building</p> <p><input type="checkbox"/> 08=School</p> <p><input type="checkbox"/> 09=Farm</p> <p><input type="checkbox"/> 10=Private Residence</p> <p><input type="checkbox"/> 11=Airline/Air Taxi/Airport</p> <p><input type="checkbox"/> 12=Chemical Distributor</p> <p><input type="checkbox"/> 13=Municipality</p> <p><input type="checkbox"/> 15=Railroad</p> <p><input type="checkbox"/> 25=Auto Service/Repair (No Gasoline Sales)</p> <p><input type="checkbox"/> 26=Religious (Church, Synagogue, Mosque, Temple, etc.)</p> <p><input type="checkbox"/> 27=Hospital/Nursing Home/Health Care</p> <p><input type="checkbox"/> 28=Cemetery/Memorial</p> <p><input type="checkbox"/> 52=Marina</p> <p><input type="checkbox"/> 99=Other (Specify):</p>
<p>NOTE: A new registration, change of ownership and/or federal tax ID change must include a copy of the first page of the deed.</p>	<p>Facility (Property) Owner (from Deed): First Student, Inc.</p> <p>Facility Owner Address (Street and/or P.O. Box): 600 Vine Street, Suite 1400</p> <p>City: Cincinnati</p> <p>State: OH ZIP Code: 45202</p> <p>Owner Telephone Number: (513) 241-2200</p> <p>Federal Tax ID Number: 59-2304035</p> <p>Type of Owner (check only one):</p> <p><input type="checkbox"/> 1 Private Resident</p> <p><input type="checkbox"/> 2 State Government</p> <p><input checked="" type="checkbox"/> 3 Local Government</p> <p><input type="checkbox"/> 4 Federal Government</p> <p><input type="checkbox"/> 5 Corporate/Commercial/Other</p>	<p>Emergency Contact Name: TOBY BURNSIDE</p> <p>Emergency Telephone Number: (585) 314-7012</p>	<p>I hereby certify under penalty of perjury that the information provided on this form is true to the best of my knowledge and belief. False statements made herein are punishable as a Class A misdemeanor pursuant to Section 210.45 of the Penal Law.</p> <p>Name of Owner or Authorized Representative: Toby Burnside</p> <p>Title: Location Manager</p> <p>Signature: Toby R. Burnside</p> <p>Date: 4/29/13</p> <p>Amount Enclosed: \$ 000.00</p>
<p>The Application will be returned if incomplete. *** indicates missing data</p>	<p>Facility Contact Person Name: TOBY BURNSIDE</p> <p>Contact Person Company Name: FIRST STUDENT INC</p> <p>Address: C/O STRATA ENVIRONMENTAL</p> <p>Address (cont.): 110 PERIMETER PARK, SUITE E</p> <p>City/State/ZIP Code: KNOXVILLE, TN 37922</p>	<p>Facility Contact Person Name: TOBY BURNSIDE</p> <p>Contact Person Company Name: FIRST STUDENT INC</p> <p>Address: C/O STRATA ENVIRONMENTAL</p> <p>Address (cont.): 110 PERIMETER PARK, SUITE E</p> <p>City/State/ZIP Code: KNOXVILLE, TN 37922</p>	<p>Official Use Only</p> <p>Date Received: 5/6/2013</p> <p>Date Processed: 5/13/13</p> <p>Amount Received: \$ 500.00</p> <p>Reviewed by: [Signature]</p> <p>(Revised: April 9, 2013)</p>

E-Mail Address: toby.burnside@firstgroup.com
MIRRELL@STRATAENV.COM

Telephone Number: (865) 539-2077

RECEIVED
MAY 6 2013
NYSDEC REG 8
ENVIRONMENTAL REMEDIATION

PBS Number:
8-439215

Petroleum Bulk Storage Application

Section C - Tank Ownership Information (for PBS tanks listed in Section B)

Tank Owner Information		Tank Owner Information		Tank Owner Information	
<input checked="" type="checkbox"/> Check box if same as Facility (Property) Owner. If tank owner is different from property owner, fill out information below:		Tank Owner Name (Company/Individual):		Tank Owner Name (Company/Individual):	
Contact Person:		Contact Person:		Contact Person:	
Tank Owner Address:		Tank Owner Address:		Tank Owner Address:	
Tank Owner Address (cont.):		Tank Owner Address (cont.):		Tank Owner Address (cont.):	
City:	State:	City:	State:	City:	State:
	ZIP:		ZIP:		ZIP:
Contact Person Telephone Number:		Contact Person Telephone Number:		Contact Person Telephone Number:	
Contact Person eMail:		Contact Person eMail:		Contact Person eMail:	
<input type="checkbox"/> Check box if this owner owns all tanks at this facility. If not, list tanks owned by this owner below:		Specific Tanks Owned		Specific Tanks Owned	
Tank Number	Tank Number (cont.)	Tank Number	Tank Number (cont.)	Tank Number	Tank Number (cont.)

RECEIVED
MAY - 6 2013
NYSDEC REG 8
ENV REMEDIATION

Attach additional sheets as needed.

PETROLEUM BULK STORAGE APPLICATION - SECTION B - TANK INFORMATION - CODE KEYS

Action (1)

1. Initial Listing
2. Add Tank
3. Close/Remove Tank
4. Information Correction
5. Recondition/Repair/Reline Tank

Tank Location (3)

1. Aboveground-contact w/soil
2. Aboveground-contact w/impervious barrier
3. Aboveground on saddles, legs, stilts, rack or cradle
4. Aboveground with 10% or more below ground
5. Underground
6. Aboveground in Subterranean Vault w/access for inspections

Motor Fuels

- 0009. Gasoline
- 2712. Gasoline/Ethanol
- 0008. Diesel
- 2710. Biodiesel
- 0011. Jet Fuel
- 1044. Jer Fuel (Biofuel)
- 2641. Aviation Gasoline

Lubricating/Cutting Oils

- 0013. Lube Oil
- 0015. Motor Oil
- 1045. Gear/Spindle Oil
- 0010. Hydraulic Oil
- 0007. Cutting Oil
- 0021. Transmission Fluid
- 1836. Turbine Oil
- 0308. Petroleum Grease

Oils Used as Building Materials

- 2626. Asphaltic Emulsions
- 0748. Form Oil

Petroleum Spirits

- 0014. White/Mineral Spirits
- 1731. Naptha

Mineral/Insulating Oils

- 0020. Insulating Oil (e.g., Transformer, Cable Oil)
- 2630. Mineral Oil

Waste/Used/Other Oils

- 0022. Waste/Used Oil
- 9999. Other-Please list:*

Crude Oil

- 0006. Crude Oil
- 0701. Crude Oil Fractions

Tank Type (8)

- 01. Steel/Carbon Steel/Iron
- 02. Galvanized Steel Alloy
- 03. Stainless Steel Alloy
- 04. Fiberglass Coated Steel
- 05. Steel Tank in Concrete
- 06. Fiberglass Reinforced Plastic (FRP)
- 07. Plastic
- 08. Equivalent Technology
- 09. Concrete
- 10. Urethane Clad Steel
- 99. Other-Please list:*

Heating Oils: Resale Redistribution

- 2718. #2 Fuel Oil
- 2719. #4 Fuel Oil
- 2720. #5 Fuel Oil
- 2721. #6 Fuel Oil
- 2722. Kerosene
- 2723. Clarified Oil
- 2724. Biodiesel (Heating)

Internal Protection (9)

- 00. None
- 01. Epoxy Liner
- 02. Rubber Liner
- 03. Fiberglass Liner (FRP)
- 04. Glass Liner
- 99. Other-Please list:*

External Protection (10/18)

- 00. None
- 01. Painted/Asphalt Coating
- 02. Original Sacrificial Anode
- 03. Original Impressed Current
- 04. Fiberglass
- 05. Jacketed
- 06. Wrapped (Piping)
- 07. Retrofitted Sacrificial Anode
- 08. Retrofitted Impressed Current
- 09. Urethane
- 99. Other-Please list:*

Tank Secondary Containment (11)

- 00. None
- 01. Diking (Aboveground Only)
- 02. Vault (w/access)
- 03. Vault (w/o access)
- 04. Double-Walled (Underground Only)
- 05. Synthetic Liner
- 06. Remote Impounding Area
- 07. Excavation Liner
- 09. Modified Double-Walled (Aboveground Only)
- 10. Impervious Underlayment (Aboveground Only)**
- 11. Double Bottom (Aboveground Only)**
- 12. Double-Walled (Aboveground Only)

Tank Leak Detection (12)

- 00. None
- 01. Interstitial Electronic Monitoring
- 02. Interstitial Manual Monitoring
- 03. Vapor Well
- 04. Groundwater Well
- 05. In-Tank System (Auto Tank Gauge)
- 06. Impervious Barrier/Concrete Pad (Aboveground Only)
- 99. Other-Please list:*

Overfill Protection (13)

- 00. None
- 01. Float Vent Valve
- 02. High Level Alarm
- 03. Automatic Shut-Off
- 04. Product Level Gauge (Aboveground Only)
- 05. Vent Whistle
- 99. Other-Please list:*

Spill Prevention (14)

- 00. None
- 01. Catch Basin
- 99. Other-Please list:*

Pumping/Dispensing Method (15)

- 00. None
- 01. Pressurized Dispenser
- 02. Suction Dispenser
- 03. Gravity
- 04. On-Site Heating System (Suction)
- 05. On-Site Heating System (Supply/Return)
- 06. Tank-Mounted Dispenser
- 07. Loading Rack/Transfer Pump

Piping Location (16)

- 00. No Piping
- 01. Aboveground
- 02. Underground/On-ground
- 03. Aboveground/Underground Combination

Piping Type (17)

- 00. None
- 01. Steel/Carbon Steel/Iron
- 02. Galvanized Steel
- 03. Stainless Steel Alloy
- 04. Fiberglass Coated Steel
- 05. Steel Encased in Concrete
- 06. Fiberglass Reinforced Plastic (FRP)
- 07. Plastic
- 08. Equivalent Technology
- 09. Concrete
- 10. Copper
- 11. Flexible Piping
- 99. Other-Please list:*

Piping Secondary Containment (19)

- 00. None
- 01. Diking (Aboveground Only)
- 02. Vault (w/access)
- 04. Double-Walled (Underground Only)
- 06. Remote Impounding Area
- 07. Trench Liner
- 12. Double-Walled (Aboveground Only)

Pipe Leak Detection (20)

- 00. None
- 01. Interstitial Electronic Monitoring
- 02. Interstitial Manual Monitoring
- 03. Vapor Well
- 04. Groundwater Well
- 07. Pressurized Piping Leak Detector
- 09. Exempt Suction Piping
- 99. Other-Please list:*

Under Dispenser Containment (UDC) (21)

Check Box if Present

* If other, please list on a separate sheet including tank number,

** Each of these codes must be combined with code 01 or 06 to meet compliance requirements.

RECEIVED
MAY - 6 2013

NYSDEC REG 8
REMEDIATION



May 2, 2013

New York State Department of Environmental Conservation
Petroleum Bulk Storage Division – Region 8
6274 East Avon-Lima Road
Avon, New York 14414-8519

Storage Tank Permit Renewal Application Resubmittal (2013)
First Student, Inc. #20058 - Rochester, New York
Permit Number 8-434590
Strata Environmental Project Number 0038401

To Whom It May Concern:

Enclosed is the Petroleum Bulk Storage Application for the renewal of the permit issued to the First Student, Inc. facility located at 575 Colfax Street, Rochester, New York. Also, a check in the amount of \$500.00 is enclosed for payment of the application fee.

If you have any questions or require any additional information, please contact the undersigned at 865/539-2077. Thank you.

Sincerely,

STRATA ENVIRONMENTAL

A handwritten signature in cursive script, appearing to read "A. Heinzenberger".

Andrea Heinzenberger
Environmental Scientist

AEH:cmm

Enclosures

cc (w/ Enclosures): Paul Boyd, Location Manager, First Student, Inc.

RECEIVED

MAY - 6 2013

NYSDEC REG 8
ENV REMEDIATION

Petroleum Bulk Storage Application

Pursuant to the Petroleum Bulk Storage Law,
Article 17, Title 10 of ECL; 6 NYCRR 612-614 and 6 NYCRR, Subpart 374-2

(Please Type or Print Clearly and Complete All Items for Sections A & B)

PBS Number:
8-439215

Return Completed Form & Fees To:

Section A - Facility/Owner/Contact Information

Transaction Type: 4/3	Facility Name: First Student, Inc. #20060	Expiration Date: 6/13/2013
1) Initial/New Facility	Location (Not P.O. Boxes): 1185 East Main Street	TYPE OF PETROLEUM FACILITY (Check only one)
2) Change of Ownership	Location (cont.):	<input type="checkbox"/> 01=Storage Terminal/Petroleum Distributor <input type="checkbox"/> 02=Retail Gasoline Sales
3) Tank Installation, Closing, Repair or Reconditioning	City: Rochester	<input type="checkbox"/> 03=Other Retail Sales <input type="checkbox"/> 04=Manufacturing <input type="checkbox"/> 05=Utility
4) Information Correction	State: NY	<input checked="" type="checkbox"/> 06=Trucking/Transportation <input type="checkbox"/> 07=Apartment/Office Building <input type="checkbox"/> 08=School
5) Renewal	Zip Code: 14609	<input type="checkbox"/> 09=Farm <input type="checkbox"/> 10=Private Residence <input type="checkbox"/> 11=Airline/Air Taxi/Airport
	Township or City: Rochester	<input type="checkbox"/> 12=Chemical Distributor <input type="checkbox"/> 13=Municipality <input type="checkbox"/> 15=Railroad
	County: Monroe	<input type="checkbox"/> 25=Auto Service/Repair (No Gasoline Sales)
	Name of Daily On-Site Operator:	<input type="checkbox"/> 26=Religious (Church, Synagogue, Mosque, Temple, etc.)
	Training: <input type="checkbox"/>	<input type="checkbox"/> 27=Hospital/Nursing Home/Health Care <input type="checkbox"/> 28=Cemetery / Memorial
	Facility Phone Number: 585-288-7730	<input type="checkbox"/> 99=Other (Specify):
	Name of Primary Operator: Toby Burnside	
	Training: <input type="checkbox"/>	
	Primary Operator Phone Number: 585-314-7012	
	Owner Name: First Student, Inc.	Emergency Contact Name: Toby Burnside
	Address (Street and/or P.O.): 600 Vine Street, Suite 1400	Emergency Telephone Number: 585-314-7012
	City: Cincinnati	
	State: OH	
	Zip Code: 45202	
	Owner Telephone Number: 513-241-2200	
	Federal Tax ID Number: 59-2364035	
	Type of Owner: (check only one)	
	<input type="checkbox"/> 1 Private Resident	
	<input type="checkbox"/> 2 State Government	
	<input type="checkbox"/> 3 Local Government	
	<input type="checkbox"/> 4 Federal Government	
	<input checked="" type="checkbox"/> 5 Corporate/Commercial	

NOTE: A change of ownership and/or federal tax ID submission must include the first page of the deed.

I hereby certify under penalty of perjury that the information provided on this form is true to the best of my knowledge and belief. False statements made herein are punishable as a Class A misdemeanor pursuant to Section 210.45 of the Penal Law.

Name of Owner or Authorized Representative: Toby Burnside
Amount Enclosed: \$ 0.00

Title: Location Manager
Signature: Toby Burnside
Date: 03.14.2013

*****The Application will be returned if these items are blank**

OFFICIAL USE ONLY

Date Received: 3/22/2013
Date Processed: 4/10/13
Amount Received: \$ 4
Reviewed by: WJ

Name of Company: First Student, Inc., c/o Strata Environmental
Address: 110 Perimeter Park
Address: Suite E
City/State/Zip Code: Knoxville, Tennessee 37922
Telephone Number: 865-539-2077

E-Mail Address: mterrell@strataenv.com

RECEIVED
MAR 22 2013
NYS DEC REG 8
ENVIRONMENTAL MEDIATION

map



April 9, 2013

New York State Department of Environmental Conservation
Petroleum Bulk Storage Division – Region 8
6274 East Avon-Lima Road
Avon, New York 14414-8519

Storage Tank Permit Renewal Application (2013)
First Student, Inc. #20060 - Rochester, New York
Permit Number 8-439215
Strata Environmental Project Number 0038401

To Whom It May Concern:

Enclosed is the Petroleum Bulk Storage Application for the renewal of the permit issued to the First Student, Inc. facility located at 1185 East Main Street, Rochester, New York. Also, a check in the amount of \$500.00 is enclosed for payment of the application fee.

If you have any questions or require any additional information, please contact the undersigned at 865/539-2077. Thank you.

Sincerely,

STRATA ENVIRONMENTAL

A handwritten signature in cursive script, appearing to read "A. Heinzenberger".

Andrea Heinzenberger
Environmental Scientist

AEH:cmm

Enclosures

cc (w/ Enclosures): Toby Burnside, Location Manager, First Student, Inc.



March 20, 2013

New York State Department of Environmental Conservation
Petroleum Bulk Storage Division – Region 8
6274 East Avon – Lima Road
Avon, New York 14414

Storage Tank Permit Modification Application (2013)
First Student, Inc. #20060 – Rochester, New York
Permit Number 8-439215
Strata Environmental Project Number 0038401

To Whom It May Concern:

Enclosed is the Petroleum Bulk Storage (PBS) Application for modification of the permit issued to the First Student, Inc. facility located at 1185 East Main Street, Rochester, New York. The modification is requested to correct information on the existing Petroleum Bulk Storage Certificate and to indicate removal from service two aboveground shop tanks at the site. No fee is required with this modification request.

If you have any questions or require any additional information, please contact the undersigned at 865/539-2077. Thank you.

Sincerely,

STRATA ENVIRONMENTAL

A handwritten signature in cursive script that reads "Martha Terrell".

Martha Terrell
Environmental Scientist

MMT:cmm

Enclosure

cc (w/o Enclosures): Toby Burnside, Location Manager, First Student, Inc.

RECEIVED
MAR 22 2013
NYSDEC REG 8
ENV REMEDIATION

Petroleum Bulk Storage Application

Pursuant to the Petroleum Bulk Storage Law,
Article 17, Title 10 of ECL, 6 NYCRR 612-614 and 6 NYCRR, Subpart 360-14



Return Completed Form & Fees To:

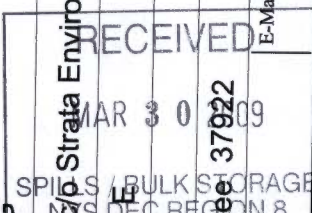
Please Type or Print Clearly
and Complete All Items

Section A

(Please be sure to complete Sections A & B)

Expiration Date:

PBS Number 8-439215 DEC CBS Number: (if applicable) DEC SPDES Number: (if applicable)	Facility Name: First Student, Inc. #20060 Location (Not P.O. Boxes): 1185 East Main Street Location (cont.):		TYPE OF PETROLEUM FACILITY (Check only one) <input type="checkbox"/> 01=Storage Terminal/Petroleum Distributor <input type="checkbox"/> 02=Retail Gasoline Sales <input type="checkbox"/> 03=Other Retail Sales <input type="checkbox"/> 04=Manufacturing <input type="checkbox"/> 05=Utility <input checked="" type="checkbox"/> 06=Trucking/Transportation <input type="checkbox"/> 07=Apartment/Office Building <input type="checkbox"/> 08=School <input type="checkbox"/> 09=Farm <input type="checkbox"/> 10=Private Residence <input type="checkbox"/> 11=Airline/Air Taxi <input type="checkbox"/> 12=Chemical Distributor <input type="checkbox"/> 13=Municipality <input type="checkbox"/> 14=Refinery <input type="checkbox"/> 15=Railroad <input type="checkbox"/> 99=Other (Specify):
	City: Rochester State: NY Zip Code: 14609	County: Monroe Township or City: Rochester	
Transaction Type (Check all that apply) NOTE: Transaction Types 1, 2 and 5 may require a fee <input type="checkbox"/> 1)Initial/ New Facility <input type="checkbox"/> 2)Change of Ownership <input type="checkbox"/> 3)Tank Installation, Closing, Repair or Reconditioning <input checked="" type="checkbox"/> 4)Information Correction <input type="checkbox"/> 5) Renewal	Name of Operator at Facility: First Student, Inc. Facility Telephone Number: 585-288-7730 Emergency Contact Name: Lucy Russell Emergency Telephone Number: 585-406-7993		I hereby certify under penalty of perjury that the information provided on this form is true to the best of my knowledge and belief. False statements made herein are punishable as a Class A misdemeanor pursuant to Section 210.45 of the Penal Law.
	Owner Name: First Student, Inc. Address (Street and/or P.O.): 600 Vine Street, Suite 1400 City: Cincinnati State: OH Zip Code: 45202 Owner Telephone Number: 513-241-2200		
Type of Owner: <input type="checkbox"/> 1 Private Resident <input type="checkbox"/> 2 State Government <input type="checkbox"/> 3 Local Government <input checked="" type="checkbox"/> 4 Federal Government <input type="checkbox"/> Corporate/Commercial			Name of Owner or Authorized Representative: Dave Spencer Amount Enclosed: \$ 0.00
Attention: D. Gregory Jernigan, PG Name of Company: First Student, Inc., c/o Strata Environmental Address: 110 Perimeter Park, Suite E City/State/Zip Code: Knoxville, Tennessee 37922 Telephone Number: 865-539-2077			Title: Region Maintenance Manager Signature: <i>David Spencer</i> Date: 3/8/09
Application will be returned if any of these items are blank (except CBS & SPDES numbers) -OR- if submitted without original signature and date			OFFICIAL USE ONLY Page 1 of 1 Date Received 3/30/09 Date Processed 4/6/09 map Amount Received \$ Reviewed by M



E-Mail Address: gjernigan@strataenv.com



March 26, 2009

New York State Department of Environmental Conservation
Petroleum Bulk Storage Unit – Region 8
6274 Avon-Lima Road
Avon, New York 14414-9519

Petroleum Bulk Storage Applications
First Student, Inc. – New York Facilities
Strata Environmental Project Number 0028400

Dear Staff Member:

On January 17, 2009, the company name of Laidlaw Transit, Inc. (Laidlaw) was changed to First Student, Inc. Enclosed are the revised Petroleum Bulk Storage Applications for the following Laidlaw facilities.


Facility Name	Street Address	City, State	PBS #
First Student #20646	8775 Alexander Road	Batavia, NY	8-600117
First Student #20058	575 Colfax Street	Rochester, NY	8-434590
First Student #20061	73 Bickford Street	Rochester, NY	8-601032
First Student #20059	75 Kane Drive	Rochester, NY	8-439223
First Student #20060	1185 East Main Street	Rochester, NY	8-439215

If you have any questions or require any additional information, please contact the undersigned at 865/539-2077. Best regards.

Sincerely,

STRATA ENVIRONMENTAL

Nan D. Cutshall, PE
Environmental Engineer



Enclosures

cc (w/ Enclosures): Tonya E. Smith, Contract Manager, First Student, Inc. – Batavia
Paul Boyd, Contract Manager, First Student, Inc. – Rochester (Colfax)
John Chapman, Contract Manager, First Student, Inc. – Rochester (Bickford)
Pat Zimmermann, Contract Manager, First Student, Inc. – Rochester (Kane)
Lucy Russell, Contract Manager, First Student, Inc. – Rochester (Main)

cc (w/o Enclosures): Dave Spencer, Region Maintenance Manager, First Student, Inc.
Robert Richardson, Compliance Administrator, First Student, Inc.



Please Type or Print Clearly and Complete All Items

New York State Department of Environmental Conservation
 Division of Environmental Remediation
Petroleum Bulk Storage Application
 Pursuant to the Petroleum Bulk Storage Law,
 Article 17, Title 10 of ECL; 6 NYCRR 612-6.14 and 6 NYCRR, Subpart 360-1.4
 Section A

Return Completed Form & Fees To:
 6274 East Avon-Lima Road
 Avon, NY 14414-8519
 (585) 226-2466



Expiration Date: 05/19/2008

(Please be sure to complete Sections A & B)

PBS Number 8-439215 DEC CBS Number: (if applicable) DEC SPDES Number: (if applicable)	Transaction Type (Check all that apply) NOTE: Transaction Types 1, 2 and 5 may require a fee <input type="checkbox"/> 1) Initial/New Facility <input checked="" type="checkbox"/> 2) Change of Ownership <input type="checkbox"/> 3) Tank Installation, Closing, Repair or Reconditioning <input type="checkbox"/> 4) Information Correction <input checked="" type="checkbox"/> 5) Renewal	Facility Name: LAIDLAW TRANSIT INC First Student, Inc.	TYPE OF PETROLEUM FACILITY (Check only one) <input type="checkbox"/> 01=Storage Terminal/Petroleum Distributor <input type="checkbox"/> 02=Retail Gasoline Sales <input type="checkbox"/> 03=Other Retail Sales <input type="checkbox"/> 04=Manufacturing <input type="checkbox"/> 05=Utility <input checked="" type="checkbox"/> 06=Trucking/Transportation <input type="checkbox"/> 07=Apartment/Office Building <input type="checkbox"/> 08=School <input type="checkbox"/> 09=Farm <input type="checkbox"/> 10=Private Residence <input type="checkbox"/> 11=Airline/Air Taxi <input type="checkbox"/> 12=Chemical Distributor <input type="checkbox"/> 13=Municipality <input type="checkbox"/> 14=Refinery <input type="checkbox"/> 15=Railroad <input type="checkbox"/> 99=Other (Specify):
		Location (Not P.O. Boxes) 1185 EAST MAIN STREET Location (cont.): City: ROCHESTER State: NY Zip Code: 14609 County: Monroe Township or City: Rochester (c)	Name of Operator at Facility: JERRY ABELT Lucy Russell Facility Telephone Number: (585) 288-7730 Emergency Contact Name: JERRY ABELT Lucy Russell Emergency Telephone Number: (585) 288-7730 406-7993
Owner Name: LAIDLAW TRANSIT INC FirstGroup America Address (Street and/or P.O.): 575 COLFAX STREET 705 Central Ave., Ste. 300 City: ROCHESTER Cincinnati State: NY OH Zip Code: 14606 45202 Federal Tax ID Number: 59-2364035 650005982 Owner Telephone Number: (513) (585) 647-9380 241-2200		Name of Owner or Authorized Representative: *** Amount Enclosed: \$ 500 Name: Frank Luciano Title: Region Vice President Signature: <i>[Signature]</i> Date: 4/28/08	
Type of Owner: <input type="checkbox"/> 1 Private Resident <input type="checkbox"/> 2 State Government <input type="checkbox"/> 3 Local Government <input checked="" type="checkbox"/> 4 Federal Government <input checked="" type="checkbox"/> 5 Corporate/Commercial		I hereby certify under penalty of perjury that the information provided on this form is true to the best of my knowledge and belief. False statements made herein are punishable as a Class A misdemeanor pursuant to Section 210.45 of the Penal Law.	
Attention: RECEIVED MAY - 9 2008 SPILLS / BULK STORAGE NY STATE REGION OFFICE		OFFICIAL USE ONLY Page 1 of 1 Date Received 5/1/08 Date Processed 5/13/08 map Amount Received \$ 500- Reviewed by W	
*** Application will be returned if these items are blank		(Please keep-up to date - this information is used for mailing and contact purposes) Attention: BRIAN HADKIRK D. Gregory Jernigan Name of Company: LAIDLAW TRANSIT Strata Environmental Address: 575 COLFAX STREET 110 Perimeter Park, Ste. E Address: City/State/Zip Code: ROCHESTER Knoxville NY 14606 TN 37922 Telephone Number: (585) 647-9380 E-Mail Address: (865) 539-2017 gjernigan@strataenv.com	

Section B - Tank Information

(Please use the key located on the bottom of this sheet to complete each item/column)

Registration Expiration Date:
5/19/2008

FBS Number:
8-439215

(1) Action	(2a) -Optional If tank and piping models are entered then the shaded columns DO NOT have to be supplied. Tank and piping model codes are enclosed	(2b) -Required Tank Number	(3) Tank Location Status	(4) Installation or Permanent Closure Date (M/D/Year) application will be returned if blank or 00/00/0000	(6) Capacity (Gallons)	(7) Product Stored (if Gas w/ethanol or Biodiesel list % additive) %	(8) Tank Type	(9) Tank Internal Protection	(10) Tank External Protection	(11) Tank Secondary Containment	(12) Tank Leak Detection	(13) Tank Overfill Prevention	(14) Tank Spill Prevention	(15) Tank Dispenser	(16) Piping Location	(17) Piping Type	(18) Piping External Protection	(19) Piping Sec Containment	(20) Piping Leak Detection			
H		001	5 1	8/1/1996	10,000	0008	04	00	02	04	04	01	05	03	01	01	02	08	99	01	04	01
H		002A	3 1	4/1/2003	250	0022	01	00	00	01	01	04	00	00	00	00	00	00	00	00	00	00
H		002B	3 1	4/1/2003	250	0022	01	00	00	01	01	04	00	00	00	00	00	00	00	00	00	00
H		003	3 1	12/1/1989	275	0013	01	00	01	00	01	04	00	02	01	02	00	01	09	01	01	09
H		004	3 1	4/1/2003	180	0013	01	00	00	01	01	04	00	03	00	00	00	00	00	00	00	00

RECEIVED
MAY - 9 2008


(1) Action	(2) Spill Status	(3) Storage	(4) Region	(5) Out-of-service	(6) Tank Type	(7) External Protection	(8) Piping Type	(9) Secondary Containment	(10) Piping Location	(11) Pipe Leak Detection	(12) Spill Prevention	(13) Overfill Prevention	(14) Other-please list	(15) Dispenser	(16) Other-please list
1. Initial Listing	00. None	01. Painted/Asphalt Coating	00. None	01. Steel/Carbon Steel/Iron	00. None	01. Steel/Carbon Steel/Iron	00. None	00. None	00. No Piping	00. None	00. None	00. None	00. None	00. None	00. None
2. Add Tank	01. Interstitial Electronic Monitoring	02. Original Sacrificial Anode	01. Interstitial Electronic Monitoring	02. Galvanized Steel Alloy	01. Steel/Carbon Steel/Iron	02. Original Sacrificial Anode	01. Steel/Carbon Steel/Iron	01. Diking (Aboveground Only)	01. Aboveground	01. No Piping	01. Interstitial Electronic Monitoring	01. Interstitial Electronic Monitoring	01. Interstitial Electronic Monitoring	01. Interstitial Electronic Monitoring	01. Aboveground
3. Close/Remove Tank	02. Interstitial Manual Monitoring	03. Original Impressed Current	02. Interstitial Manual Monitoring	03. Stainless Steel Alloy	02. Galvanized Steel Alloy	03. Original Impressed Current	02. Galvanized Steel	02. Diking (Aboveground Only)	02. Underground/On-ground	01. Aboveground	02. High Level Alarm	02. High Level Alarm	02. High Level Alarm	02. High Level Alarm	02. Underground/On-ground
4. Information Correction	03. Vapor Well	04. Fiberglass	03. Vapor Well	04. Fiberglass Coated Steel	03. Stainless Steel Alloy	04. Fiberglass	03. Stainless Steel Alloy	03. Vault (w/o access)	03. Aboveground/Underground	02. Underground/On-ground	03. Automatic Shut-off	03. Automatic Shut-off	03. Automatic Shut-off	03. Automatic Shut-off	03. Aboveground/Underground
5. Recondition/Repair/Retire Tank	04. Groundwater Well	05. Jacketed	04. Groundwater Well	05. Steel Tank in Concrete	04. Fiberglass Coated Steel	05. Jacketed	04. Fiberglass Coated Steel	04. Double-Walled (Underground Only)	04. Aboveground/Underground	03. Aboveground/Underground	04. Product Level Gauge (Aboveground Only)	04. Product Level Gauge (Aboveground Only)	04. Product Level Gauge (Aboveground Only)	04. Product Level Gauge (Aboveground Only)	04. Aboveground/Underground
	05. Vapor Well	06. Wrapped (Piping)	05. Vapor Well	06. Fiberglass Reinforced Plastic (FRP)	05. Steel Tank in Concrete	06. Wrapped (Piping)	05. Steel Encased in Concrete	05. Synthetic Liner	05. Aboveground/Underground	04. Aboveground/Underground	05. Vent Whistle	05. Vent Whistle	05. Vent Whistle	05. Vent Whistle	05. Aboveground/Underground
	06. Groundwater Well	07. Plastic	06. Groundwater Well	07. Fiberglass Reinforced Plastic (FRP)	06. Fiberglass Reinforced Plastic (FRP)	07. Plastic	06. Fiberglass Reinforced	06. Remote Impounding Area	06. Aboveground/Underground	05. Aboveground/Underground	06. Other-please list	06. Other-please list	06. Other-please list	06. Other-please list	06. Aboveground/Underground
	07. Interstitial Electronic Monitoring	08. Equivalent Technology	07. Interstitial Electronic Monitoring	08. Urethane	07. Plastic	08. Equivalent Technology	07. Plastic	07. Excavation/Trench Liner System	07. Aboveground	06. Aboveground/Underground	07. Spill Prevention	07. Spill Prevention	07. Spill Prevention	07. Spill Prevention	07. Aboveground/Underground
	08. Vapor Well	09. Concrete	08. Vapor Well	09. Other-please list	08. Equivalent Technology	09. Urethane	08. Equivalent Technology	08. Flexible Internal Liner (Bladder)	08. Aboveground/Underground	07. Aboveground/Underground	08. Spill Prevention	08. Spill Prevention	08. Spill Prevention	08. Spill Prevention	08. Aboveground/Underground
	09. Groundwater Well	10. Urethane Clad Steel	09. Groundwater Well	10. Other-please list	09. Concrete	10. Urethane Clad Steel	09. Concrete	09. Flexible Internal Liner (Bladder)	09. Aboveground/Underground	08. Aboveground/Underground	09. Spill Prevention	09. Spill Prevention	09. Spill Prevention	09. Spill Prevention	09. Aboveground/Underground
	10. Interstitial Electronic Monitoring	99. Other-please list	10. Interstitial Electronic Monitoring	99. Other-please list	99. Other-please list	99. Other-please list	10. Copper	10. Impervious Underlayment	10. Aboveground/Underground	09. Aboveground/Underground	10. Spill Prevention	10. Spill Prevention	10. Spill Prevention	10. Spill Prevention	10. Aboveground/Underground
	11. Interstitial Electronic Monitoring	00. None	11. Interstitial Electronic Monitoring	00. None	00. None	00. None	11. Flexible Piping	11. Double Bottom (Aboveground Only)	11. Aboveground/Underground	10. Aboveground/Underground	11. Spill Prevention	11. Spill Prevention	11. Spill Prevention	11. Spill Prevention	11. Aboveground/Underground
	12. Vapor Well	01. Epoxy Liner	12. Vapor Well	01. Epoxy Liner	01. Epoxy Liner	01. Epoxy Liner	11. Flexible Piping	12. Other-please list	12. Aboveground/Underground	11. Aboveground/Underground	12. Spill Prevention	12. Spill Prevention	12. Spill Prevention	12. Spill Prevention	12. Aboveground/Underground
	13. Groundwater Well	02. Rubber Liner	13. Groundwater Well	02. Rubber Liner	02. Rubber Liner	02. Rubber Liner	99. Other-please list	13. Other-please list	13. Aboveground/Underground	12. Aboveground/Underground	13. Spill Prevention	13. Spill Prevention	13. Spill Prevention	13. Spill Prevention	13. Aboveground/Underground
	14. Interstitial Electronic Monitoring	03. Fiberglass Liner (FRP)	14. Interstitial Electronic Monitoring	03. Fiberglass Liner (FRP)	03. Fiberglass Liner (FRP)	03. Fiberglass Liner (FRP)	00. None	14. Other-please list	14. Aboveground/Underground	13. Aboveground/Underground	14. Spill Prevention	14. Spill Prevention	14. Spill Prevention	14. Spill Prevention	14. Aboveground/Underground
	15. Vapor Well	04. Glass Liner	15. Vapor Well	04. Glass Liner	04. Glass Liner	04. Glass Liner	01. Float Vent Valve	15. Other-please list	15. Aboveground/Underground	14. Aboveground/Underground	15. Spill Prevention	15. Spill Prevention	15. Spill Prevention	15. Spill Prevention	15. Aboveground/Underground
	16. Interstitial Electronic Monitoring	99. Other-please list	16. Interstitial Electronic Monitoring	99. Other-please list	99. Other-please list	99. Other-please list	02. High Level Alarm	16. Other-please list	16. Aboveground/Underground	15. Aboveground/Underground	16. Spill Prevention	16. Spill Prevention	16. Spill Prevention	16. Spill Prevention	16. Aboveground/Underground
	17. Groundwater Well	05. Fuel Oil	17. Groundwater Well	05. Fuel Oil	05. Fuel Oil	05. Fuel Oil	03. Automatic Shut-off	17. Other-please list	17. Aboveground/Underground	16. Aboveground/Underground	17. Spill Prevention	17. Spill Prevention	17. Spill Prevention	17. Spill Prevention	17. Aboveground/Underground
	18. Interstitial Electronic Monitoring	0259. #5 Fuel Oil	18. Interstitial Electronic Monitoring	0259. #5 Fuel Oil	0259. #5 Fuel Oil	0259. #5 Fuel Oil	04. Product Level Gauge (Aboveground Only)	18. Other-please list	18. Aboveground/Underground	17. Aboveground/Underground	18. Spill Prevention	18. Spill Prevention	18. Spill Prevention	18. Spill Prevention	18. Aboveground/Underground
	19. Underground, vaulted, with access	2642. Used Oil (Heating)	19. Underground, vaulted, with access	2642. Used Oil (Heating)	2642. Used Oil (Heating)	2642. Used Oil (Heating)	05. Vent Whistle	19. Other-please list	19. Aboveground/Underground	18. Aboveground/Underground	19. Spill Prevention	19. Spill Prevention	19. Spill Prevention	19. Spill Prevention	19. Aboveground/Underground
	20. Other	9999. Other	20. Other	9999. Other	9999. Other	9999. Other	99. Other-please list	20. Other-please list	20. Aboveground/Underground	19. Aboveground/Underground	20. Spill Prevention	20. Spill Prevention	20. Spill Prevention	20. Spill Prevention	20. Aboveground/Underground

*** If other, please list on a separate sheet including Tank Number**

PBS Bulk Storage Application Addendum

First Student, Inc. (former Laidlaw Transit Inc.)
1185 East Main Street, Rochester, NY 14609
PBS Number: 8-439215

Tank 002A, 002B, & 004, Item (12): 99 = Tank leak detection is conducted via visual monitoring/inspection of the tanks and steel tub secondary containment structures.





May 5, 2008

New York State Department of Environmental Conservation
Division of Environmental Remediation
6274 East Avon-Lima Road
Avon, New York 14414-8519

Petroleum Bulk Storage Application
Laidlaw Transit Inc. – Rochester, New York Facilities
Strata Environmental Project Number 0068400

Dear Staff Member:

Enclosed are Petroleum Bulk Storage Applications for the renewal of the registrations for the following three facilities and a check in the amount of \$1,500 for payment of the associated fees.

Facility Name	Facility Address	PBS Number
First Student, Inc. (Former Laidlaw Transit Inc.)	575 Colfax Street Rochester, NY 14606	8-434590
First Student, Inc. (Former Laidlaw Transit Inc.)	1185 East Main Street Rochester, NY 14609	8-439215
First Student, Inc. (Former Laidlaw Education Services)	2458 Ridge Road East Rochester, NY 14622	8-439223

Please note that the parent company of First Student, Inc., FirstGroup America, has purchased Laidlaw Transit Services, aka Laidlaw Transit Inc. and Laidlaw Education Services. Therefore, the change of ownership was not due to a property transaction, and property deeds are not enclosed with the applications.

If you have any questions or require additional information, please contact the undersigned at (865) 539-2077, ext. 244. Thank you for your assistance.


Sincerely,

STRATA ENVIRONMENTAL

Crystal Lewis
Environmental Specialist

Enclosures

cc (w/ Enclosures): First Student, Inc. Contract Managers
cc (w/o Enclosures): Brian Habkirk, Region Operations Manager, First Student, Inc.



Petroleum Bulk Storage Application

Pursuant to the Petroleum Bulk Storage Law,
Article 17, Title 10 of ECL; 6 NYCRR 612-614 and 6 NYCRR, Subpart 360-14

Please Type or Print Clearly
and Complete All Items

Return Completed Form & Fees To:

Region 8 6274 East Avon-Lima Road
Avon, NY 14414-8519



Expiration Date: 5/19/03

(See enclosed instructions and please be sure to complete Sections A & B)

<p>PBS Number 8-439215</p> <p>DEC CBS Number: (If applicable)</p> <p>DEC SPDES Number: (If applicable)</p> <p>Transaction Type (Check all that apply) NOTE: Transaction Types 1, 2 and 5 may require a fee</p> <p><input type="checkbox"/> 1) Initial/ New Facility</p> <p><input type="checkbox"/> 2) Change of Ownership</p> <p><input checked="" type="checkbox"/> 3) Substantial Tank Modification</p> <p><input type="checkbox"/> 4) Information Correction</p> <p><input checked="" type="checkbox"/> 5) Renewal</p>	<p>F A C I L I T Y</p>	<p>Facility Name: LAIDLAW TRANSIT INC</p> <p>Location (Not P.O. Boxes): 1185 EAST MAIN STREET</p> <p>Location (cont.):</p> <p>City: ROCHESTER</p> <p>State: NY</p> <p>Zip Code: 14609</p> <p>Township or City: ROCHESTER (C)</p> <p>County: MONROE</p> <p>Name of Operator at Facility: DAN MOROTTI JERRY ADELL</p> <p>Facility Telephone Number: (716) 288-7730 SRS</p> <p>Emergency Contact Name: DAN MOROTTI JERRY ADELL</p> <p>Emergency Telephone Number: (716) 656-6836 SRS 943-5898</p> <p>Owner Name: LAIDLAW TRANSIT INC</p> <p>Address (Street and/or P.O.): 575 COLFAX STREET</p> <p>City: ROCHESTER</p> <p>State: NY</p> <p>Zip Code: 14606</p> <p>Federal Tax ID Number: 59-2364035</p> <p>Owner Telephone Number: SRS (716) 647-9360 9380</p> <p>Type of Owner: (check only one) <input type="checkbox"/> Private Residence <input type="checkbox"/> State Government <input type="checkbox"/> Local Government <input checked="" type="checkbox"/> Federal Government <input checked="" type="checkbox"/> Corporate/Commercial</p>	<p>TYPE OF PETROLEUM FACILITY (Check all that apply)</p> <p><input type="checkbox"/> A=Storage Terminal/Petroleum Distributor</p> <p><input type="checkbox"/> B=Retail Gasoline Sales</p> <p><input type="checkbox"/> C=Other Retail Sales</p> <p><input type="checkbox"/> D=Manufacturing</p> <p><input type="checkbox"/> E=Utility</p> <p><input checked="" type="checkbox"/> F=Trucking/Transportation</p> <p><input type="checkbox"/> G=Apartment Buildings</p> <p><input type="checkbox"/> H=School</p> <p><input type="checkbox"/> I=Farm</p> <p><input type="checkbox"/> J=Private Residence</p> <p><input type="checkbox"/> L=Other (Specify):</p> <div style="border: 2px solid black; padding: 5px; text-align: center;"> <p>RECEIVED APR 22 2003</p> </div> <p>SPILLS / BULK STORAGE NYS DEC REGION 8</p> <p>I hereby certify under penalty of perjury that the information provided on this form is true to the best of my knowledge and belief. False statements made herein are punishable as a Class A misdemeanor pursuant to Section 210.45 of the Penal Law.</p> <p>Name of Owner or Authorized Representative: BRIAN HABKIRK</p> <p>Amount Enclosed: \$ 250</p> <p>Title: DISTRICT MANAGER</p> <p>Signature: <i>Brian Habkirk</i></p> <p>Date: 4-10-03</p>
<p>Geographical Locator for this Facility: (If known)</p> <p>Latitude: <input type="text"/> <input type="text"/> <input type="text"/></p> <p>(Degrees/Minutes/Seconds)</p> <p>Longitude: <input type="text"/> <input type="text"/> <input type="text"/></p> <p>(Degrees/Minutes/Seconds)</p>	<p>C O R R E S P O N D E N C E</p>	<p>Attention: BRIAN HABKIRK, ASTD</p> <p>Name of Company: LAIDLAW TRANSIT</p> <p>Address: 575 COLFAX STREET</p> <p>Address: ROCHESTER</p> <p>City/State/Zip Code: SRS 9380 (716) 647-9360 NY 14606</p>	<p>OFFICIAL USE ONLY</p> <p>Page 1 of 2</p> <p>Date Received 4/22/03</p> <p>Date Processed 4/22/03 med</p> <p>Amount Received \$ 250</p> <p>Reviewed by WS</p>

PBS Number:
8-439215

Section B - Tank Information

(See enclosed instructions and use the key located on the bottom of this sheet to complete each)

Registration Expiration Date:
5/19/2003

(1) Action	(2) Tank Number	(3) Tank Location	(4) Status	(5) Installation or Permanent Closure Date (Month/Day/Year)	(6) Capacity (Gallons)	(7) Product Stored	(8) Tank Type	(9) Tank Internal Protection	(10) Tank External Protection	(11) Piping Location	(12) Piping Type	(13) Piping Internal Protection	(14) Piping External Protection	(15) Secondary Containment	(16) Leak Detection	(17) Spill/Overfill Prevention	(18) Dispenser	(19) Last Test Date (Underground Tanks) (Month/Day/Year)
4	15-W-00 003	2	1	12/1/1989	275.00	A	1	0	1	1	2	0	0	0	9	4	2	
4	001	4	1	8/1/1996	10,000.00	6	4	0	2	2	5	9	4	2	1	4	1	
2	002A	2	1	4-1-03	250	C	1	0	0	0	0	0	0	5	9	4	0	
2	002B	2	1	4-1-03	250	C	1	0	0	0	0	0	0	5	9	4	0	
2	004	2	1	4-1-03	180	A	1	0	0	0	0	0	0	5	9	4	3	

RECEIVED
 APR 2 2003
 SPILLS / BULK STORAGE
 NYS DEC REGION 8

Key for Section B

- Action (1)**
- Initial Listing
 - Add Tank
 - Close/Remove Tank
 - Information Correction
 - Recondition/Repair/Reline Tank
- Tank Location (3)**
- Aboveground
 - Aboveground on saddles, legs, stilts, rack, or cradle
 - Aboveground with 10% or more below ground
 - Underground
 - Underground, vaulted, with access
- Status (4)**
- In-service
 - Temporarily out-of-service
 - Closed-Removed
 - Closed-In Place
 - Tank converted to Non-Regulated use
- Product Stored (7)**
- Empty
 - Leaded Gasoline
 - Unleaded Gasoline
 - Nos. 1, 2, or 4 Fuel Oil
 - Nos. 5 or 6 Fuel Oil
 - Diesel
 - Lube Oil
 - Used Oil (fuel)
 - Used Oil
 - Other -please list -*
- Tank Type (8)**
- Steel/Carbon Steel
 - Stainless Steel (Alloy)
 - Concrete
 - Fiberglass Coated Steel
 - Fiberglass Reinforced Plastic (FRP)
 - Equivalent Technology
 - Other-please list:*
- Internal Protection (9/13)**
- None
 - Epoxy Liner
 - Rubber Liner
 - Fiberglass Liner (FRP)
 - Glass Liner
 - Other-please list:*
- Piping Location (11)**
- None
 - Aboveground
 - Underground
 - Aboveground/Underground Combination
 - Other-please list:*
- Piping Type (12)**
- None
 - Steel/Iron
 - Galvanized Steel
 - Fiberglass (FRP)
 - Copper
 - Other-please list:*
- External Protection (10/14)**
- None
 - Painted/Asphalt Coating
 - Sacrificial Anode
 - Impressed Current
 - Fiberglass
 - Jacketed
 - Wrapped (Piping)
 - Other-please list:*
- Secondary Containment (15)**
- None
 - Vault
 - Double-Walled Tank
 - Excavation Liner
 - Cut-off Walls
 - Impervious Underlayment
 - Earthen Dike
 - Prefabricated Steel Dike
 - Concrete Dike
- Spill/Overfill Protection (17)**
- None
 - Float Vent Valve
 - High Level Alarm
 - Automatic Shut-off
 - Product Level Gauge
 - Catch Basin
 - Vent Whistle
 - Other-please list:*
- Dispenser (18)**
- Submersible
 - Suction
 - Gravity
- Leak Detection (16)**
- None
 - Interstitial Monitoring
 - Vapor Well
 - Groundwater Well
 - In-Tank System
 - Concrete Pad w/channels
 - Double Bottom
 - Other-please list:*

* If other, please list on a separate sheet including Tank Number

Petroleum Bulk Storage Application

Other Listings

Laidlaw Transit Inc. -- Main Street

PBS Number: 8-439215

Tank #: 002, 003, 004

Item 16: Leak Detection

Description: Visual leak monitoring of tank bottom

Tank #: 001

Item 12: Piping Type

Item 13: Piping Internal Protection

Item 14: Piping External Protection

Description: Double wall flexible polyethylene

RECEIVED

APR 22 2003

SPILLS / BULK STORAGE
- NYS DEC REGION 8



11000 N. MoPac Expressway, Suite 500
Austin, Texas 78759
Phone: (512) 451-6334
Fax: (512) 459-1459

Date Printed and Mailed: 10/28/2016

DEC-AVON
REGION 8
6274 EAST AVON-LIMA ROAD
AVON, NY 14414

Test Date: 10/26/2016
Order Number: 8541423

RECEIVED
NOV - 3 2016
NYSDEC REG 8
ENV REMEDIATION

Dear Regulator,

Enclosed are the results of recent testing performed at the following facility:

Student Inc #2
FIRST-GROUP F020060
1185 EAST MAIN STREET
ROCHESTER, NY 14609


Testing conducted in accordance with paragraph 613.5(a)(6) of NYCRR. Technician is a certified Vacutect tank tester and/or a certified TLD-1 line tester in accordance with company protocol. Technician address on file at Tanknology corporate office: 11000 N. MoPac Expressway, Suite 500, Austin, TX 78759

Testing performed:
IMPACT VALVE
LEAK DETECTOR
LINE TEST
MONITOR CERTIFICATION

Sincerely,

Dawn Kohlmeier

Dawn Kohlmeier
Manager, Field Reporting



Product Line Tightness Test

Work Order: 8541423 Date: 10/26/2016
Site Name/ID: FIRST GROUP F020060 / F020060
Address: 1185 EAST MAIN STREET
City: ROCHESTER State: NY Zip: 14609

Tank Information	Tank # 1 Line # 1	Tank # Line #	Tank # Line #	Tank # Line #	Tank # Line #	Tank # Line #
Test Method	TLD-1					
Customer Tank ID	T-1 DIESEL					
Product Name	Diesel					
Delivery Type	Pressure					
Test Pressure	55					
Test Start Time	09:15					
Test End Time	10:15					
Final Leak Rate	0.00					
Test Result(P/F/I)	Pass					
Test was performed per 3rd party certifications as specified in 40 CFR parts 280 and 281	Yes					

Technician Comments: All Lines Tested Tight

Technician Name: Dan Moseley Certification #: 71842 exp: 1/2/2019
Technician Signature: *Dan Moseley*



LDT 5000 Field Test Apparatus
Line Leak Detector Test

Work Order: 8541423 Date: 10/26/2016
Site Name / ID: FIRST GROUP F020060 / F020060
Address: 1185 EAST MAIN STREET
City: ROCHESTER State: NY Zip: 14609

Tank ID	T-1 DIESEL				
Product	Diesel				
Product Line	1				
Tested From	2				
Existing/New	Existing				
Mechanical/Electronic	Mechanical				
Manufacturer/Model	Red Jacket FX1DV				
Serial No.	6569				
Pump Operating Pressure (psi)	35.00				
Calibrated Leak (ml/min)	189.0				
Calibrated Leak (gph)	3.00				
Holding PSI <small>*N/A for Electronic LD's</small>	32.00				
Resiliency (ml) <small>*N/A for Electronic LD's</small>	260.00				
Metering PSI <small>*N/A for Electronic LD's</small>	15				
Opening Time (sec) <small>*N/A for Electronic LD's</small>	1				
Test Results	Pass				

Technician Comments:

Technician Name: Dan Moseley Certification #: 71837
Technician Signature: *Dan Moseley* Expire Date: 1/1/2019

MONITORING SYSTEM CERTIFICATION

This form is used to document testing and servicing of tank and piping leak monitoring equipment. If required by applicable law, a copy of the completed form must be provided by the Testing Contractor or owner to the governing UST agency as required by regulation.

A. General Information

Facility Name: FIRST GROUP F020060 Bldg. No.: _____
 Site Address: 1185 EAST MAIN STREET City: ROCHESTER State: NY Zip: 14609
 Facility Contact Person: MANAGER Contact Phone No.: 585-288-7730
 Make/Model of Monitoring System: Veeder Root TLS-350 Date of Testing/Servicing: 10/26/2016

B. Inventory of Equipment Tested/Certified Check the appropriate boxes to indicate specific equipment inspected/serviced:

<p>Tank ID: <u>T-1 DIESEL - Diesel</u></p> <p><input checked="" type="checkbox"/> In-Tank Gauging Probe. Model: <u>847390-107</u></p> <p><input checked="" type="checkbox"/> Annular Space or Vault Sensor. Model: <u>794390-420</u></p> <p><input checked="" type="checkbox"/> Piping Sump / Trench Sensor(s). Model: <u>794380-208</u></p> <p><input type="checkbox"/> Fill Sump Sensor(s). Model: _____</p> <p><input checked="" type="checkbox"/> Mechanical Line Leak Detector. Model: <u>Red Jacket FX1DV</u></p> <p><input type="checkbox"/> Electronic Line Leak Detector. Model: _____</p> <p><input type="checkbox"/> Tank Overfill / High-Level Sensor. Model: _____</p> <p><input type="checkbox"/> Other (specify equipment type and model in Section E on Page 2).</p>	<p>Tank ID: _____</p> <p><input type="checkbox"/> In-Tank Gauging Probe. Model: _____</p> <p><input type="checkbox"/> Annular Space or Vault Sensor. Model: _____</p> <p><input type="checkbox"/> Piping Sump / Trench Sensor(s). Model: _____</p> <p><input type="checkbox"/> Fill Sump Sensor(s). Model: _____</p> <p><input type="checkbox"/> Mechanical Line Leak Detector. Model: _____</p> <p><input type="checkbox"/> Electronic Line Leak Detector. Model: _____</p> <p><input type="checkbox"/> Tank Overfill / High-Level Sensor. Model: _____</p> <p><input type="checkbox"/> Other (specify equipment type and model in Section E on Page 2).</p>
<p>Tank ID: _____</p> <p><input type="checkbox"/> In-Tank Gauging Probe. Model: _____</p> <p><input type="checkbox"/> Annular Space or Vault Sensor. Model: _____</p> <p><input type="checkbox"/> Piping Sump / Trench Sensor(s). Model: _____</p> <p><input type="checkbox"/> Fill Sump Sensor(s). Model: _____</p> <p><input type="checkbox"/> Mechanical Line Leak Detector. Model: _____</p> <p><input type="checkbox"/> Electronic Line Leak Detector. Model: _____</p> <p><input type="checkbox"/> Tank Overfill / High-Level Sensor. Model: _____</p> <p><input type="checkbox"/> Other (specify equipment type and model in Section E on Page 2).</p>	<p>Tank ID: _____</p> <p><input type="checkbox"/> In-Tank Gauging Probe. Model: _____</p> <p><input type="checkbox"/> Annular Space or Vault Sensor. Model: _____</p> <p><input type="checkbox"/> Piping Sump / Trench Sensor(s). Model: _____</p> <p><input type="checkbox"/> Fill Sump Sensor(s). Model: _____</p> <p><input type="checkbox"/> Mechanical Line Leak Detector. Model: _____</p> <p><input type="checkbox"/> Electronic Line Leak Detector. Model: _____</p> <p><input type="checkbox"/> Tank Overfill / High-Level Sensor. Model: _____</p> <p><input type="checkbox"/> Other (specify equipment type and model in Section E on Page 2).</p>
<p>Dispenser ID: <u>1</u></p> <p><input type="checkbox"/> Dispenser Containment Sensor(s). Model: _____</p> <p><input checked="" type="checkbox"/> Shear Valve(s).</p> <p><input type="checkbox"/> Dispenser Containment Float(s) and Chain(s).</p>	<p>Dispenser ID: <u>2</u></p> <p><input type="checkbox"/> Dispenser Containment Sensor(s). Model: _____</p> <p><input checked="" type="checkbox"/> Shear Valve(s).</p> <p><input type="checkbox"/> Dispenser Containment Float(s) and Chain(s).</p>
<p>Dispenser ID: _____</p> <p><input type="checkbox"/> Dispenser Containment Sensor(s). Model: _____</p> <p><input type="checkbox"/> Shear Valve(s).</p> <p><input type="checkbox"/> Dispenser Containment Float(s) and Chain(s).</p>	<p>Dispenser ID: _____</p> <p><input type="checkbox"/> Dispenser Containment Sensor(s). Model: _____</p> <p><input type="checkbox"/> Shear Valve(s).</p> <p><input type="checkbox"/> Dispenser Containment Float(s) and Chain(s).</p>
<p>Dispenser ID: _____</p> <p><input type="checkbox"/> Dispenser Containment Sensor(s). Model: _____</p> <p><input type="checkbox"/> Shear Valve(s).</p> <p><input type="checkbox"/> Dispenser Containment Float(s) and Chain(s).</p>	<p>Dispenser ID: _____</p> <p><input type="checkbox"/> Dispenser Containment Sensor(s). Model: _____</p> <p><input type="checkbox"/> Shear Valve(s).</p> <p><input type="checkbox"/> Dispenser Containment Float(s) and Chain(s).</p>

*If the facility contains more tanks or dispensers, copy this form. Include information for every tank and dispenser at the facility.

C. Certification - I certify that the equipment identified in this document was inspected/serviced in accordance with the manufacturers' guidelines. Attached to this Certification is a Plot Plan showing the layout of monitoring equipment. For any equipment capable of generating such reports, I have also attached a copy of the report; (check all that apply): System set-up Alarm history report

Technician Name (print): Dan Moseley Signature: *Dan Moseley*
 Certification No.: B38771 License No.: _____
 Testing Company Name: Tanknology Phone No.: (800) 800-4633
 Testing Company Address: 11000 N. MoPac Expressway Suite 500 Date of Testing/Servicing: 10/26/2016

D. Results of Testing/Serviceing

Software Version Installed: 11.02

Complete the following checklist:

<input checked="" type="radio"/> Yes	<input type="radio"/> No* <input type="radio"/> N/A	Is the visual alarm on the console operational?
<input checked="" type="radio"/> Yes	<input type="radio"/> No* <input type="radio"/> N/A	Is the audible alarm on the console operational?
<input type="radio"/> Yes	<input checked="" type="radio"/> No	Is the external visual overfill alarm (light unit) present?
<input type="radio"/> Yes	<input type="radio"/> No* <input checked="" type="radio"/> N/A	Is the external visual overfill alarm operating properly?
<input type="radio"/> Yes	<input checked="" type="radio"/> No	Is the external audible overfill alarm (light unit) present?
<input type="radio"/> Yes	<input type="radio"/> No* <input checked="" type="radio"/> N/A	Is the external audible overfill alarm operating properly?
%	<input checked="" type="checkbox"/> N/A	At what percent of tank(s) capacity is the external alarm programmed to trigger? <i>If different %between tanks, clarify in section E.</i>
<input checked="" type="radio"/> Yes	<input type="radio"/> No* <input type="radio"/> N/A	Were all sensors visually inspected, functionally tested, and confirmed operational?
<input checked="" type="radio"/> Yes	<input type="radio"/> No* <input type="radio"/> N/A	Were all sensors installed at lowest point of secondary containment and positioned so that other equipment will not interfere with their proper operation?
<input type="radio"/> Yes	<input type="radio"/> No* <input checked="" type="radio"/> N/A	For pressurized piping systems, does the turbine automatically shut down if the piping secondary containment monitoring system detects a leak, fails to operate, or is electrically disconnected? If yes: which sensors initiate positive shut-down? <i>(Check all that apply)</i> <input type="checkbox"/> Sump/Trench Sensors; <input type="checkbox"/> Dispenser Containment Sensors. Did you confirm positive shut-down due to leaks <u>and</u> sensor failure/disconnection? <input type="radio"/> Yes; <input type="radio"/> No
<input type="radio"/> Yes*	<input checked="" type="radio"/> No	Was any monitoring equipment replaced? If yes, identify specific sensors, probes, or other equipment replaced and list the manufacturer name and model for all replacement parts in Section E, below.
<input type="radio"/> Yes*	<input checked="" type="radio"/> No	Was liquid found inside any secondary containment systems designed as dry systems? <i>(Check all that apply)</i> <input type="checkbox"/> Product; <input type="checkbox"/> Water. If yes, describe causes in Section E, below.
<input checked="" type="radio"/> Yes	<input type="radio"/> No*	Was monitoring system set-up reviewed to ensure proper settings? Attach set up reports, if applicable
<input checked="" type="radio"/> Yes	<input type="radio"/> No*	Is all monitoring equipment operational per manufacturer's specifications?

* In Section E below, describe how and when these deficiencies were or will be corrected.

E. Comments:

F. In-Tank Gauging / SIR Equipment:

- Check this box if tank gauging is used only for inventory control.
- Check this box if no tank gauging or SIR equipment is installed.

This section must be completed if in-tank gauging equipment is used to perform leak detection monitoring.

Complete the following checklist:

<input checked="" type="radio"/> Yes	<input type="radio"/> No*	Were all tank gauging probes visually inspected for damage and residue buildup?
<input checked="" type="radio"/> Yes	<input type="radio"/> No*	Was accuracy of system product level readings tested?
<input checked="" type="radio"/> Yes	<input type="radio"/> No*	Was accuracy of system water level readings tested?
<input checked="" type="radio"/> Yes	<input type="radio"/> No*	Were all probes reinstalled properly?
<input checked="" type="radio"/> Yes	<input type="radio"/> No*	Were all items on the equipment manufacturer's maintenance checklist completed?

* In the Section H, below, describe how and when these deficiencies were or will be corrected.

G. Line Leak Detectors (LLD):

- Check this box if LLDs are not installed.


Complete the following checklist:

<input checked="" type="radio"/> Yes	<input type="radio"/> No* <input type="radio"/> N/A	For equipment start-up or annual equipment certification, was a leak simulated to verify LLD performance? (Check all that apply) Simulated leak rate: <input checked="" type="checkbox"/> 3 g.p.h.; <input type="checkbox"/> 0.1 g.p.h.; <input type="checkbox"/> 0.2 g.p.h.
<input checked="" type="radio"/> Yes	<input type="radio"/> No*	Were all LLDs confirmed operational and accurate within regulatory requirements?
<input checked="" type="radio"/> Yes	<input type="radio"/> No*	Was the testing apparatus properly calibrated?
<input checked="" type="radio"/> Yes	<input type="radio"/> No* <input type="radio"/> N/A	For mechanical LLDs, does the LLD restrict product flow if it detects a leak?
<input type="radio"/> Yes	<input type="radio"/> No* <input checked="" type="radio"/> N/A	For electronic LLDs, does the turbine automatically shut off if the LLD detects a leak?
<input type="radio"/> Yes	<input type="radio"/> No* <input checked="" type="radio"/> N/A	For electronic LLDs that are programmed for positive shut down, does the turbine automatically shut off if any portion of the monitoring system is disabled or disconnected?
<input type="radio"/> Yes	<input type="radio"/> No* <input checked="" type="radio"/> N/A	For electronic LLDs that are programmed for positive shut down, does the turbine automatically shut off if any portion of the monitoring system malfunctions or fails a test?
<input type="radio"/> Yes	<input type="radio"/> No* <input checked="" type="radio"/> N/A	For electronic LLDs, have all accessible wiring connections been visually inspected?
<input checked="" type="radio"/> Yes	<input type="radio"/> No*	Were all items on the equipment manufacturer's maintenance checklist completed?

* In the Section H, below, describe how and when these deficiencies were or will be corrected.

H. Comments:

DID OVERALL MONITOR SYSTEM TESTING PASS (Check One)? YES NO
INCONCLUSIVE



Site Diagram

(This site diagram is for reference only and is not drawn to scale)

Work Order:

8541423

Site ID / Name:

F020060 / FIRST GROUP F020060

Address:

1185 EAST MAIN STREET

City:

ROCHESTER

State: NY

Zip: 14609


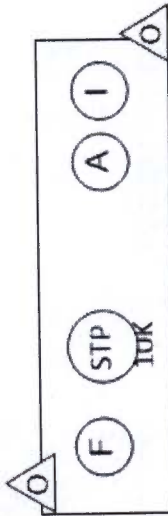
VENT



2



1



FIRST STUDENT
1185 E MAIN ST
ROCHESTER NY 14621

OCT 26, 2016 9:11

SYSTEM STATUS REPORT

ALL FUNCTIONS NORMAL

INVENTORY REPORT

T 1:DIESEL
VOLUME = 3560 GALS
ULLAGE = 6480 GALS
90% ULLAGE = 5476 GALS
TC VOLUME = 3554 GALS
HEIGHT = 36.93 INCHES
WATER VOL = 12 GALS
WATER = 0.77 INCHES
TEMP = 63.4 DEG F

***** END *****

FIRST STUDENT
1185 E MAIN ST
ROCHESTER NY 14621

OCT 26, 2016 11:11

SYSTEM STATUS REPORT

ALL FUNCTIONS NORMAL

INVENTORY REPORT

T 1:DIESEL
VOLUME = 3563 GALS
ULLAGE = 6477 GALS
90% ULLAGE = 5473 GALS
TC VOLUME = 3557 GALS
HEIGHT = 36.95 INCHES
WATER VOL = 12 GALS
WATER = 0.79 INCHES
TEMP = 63.4 DEG F

***** END *****

IN-TANK SETUP

T 1:DIESEL
PRODUCT CODE : 1
THERMAL COEFF : .000450
TANK DIAMETER : 96.00
TANK PROFILE : 1 PT
FULL VOL : 10042

FLOAT SIZE: 4.0 IN. 8496

WATER WARNING : 2.5
HIGH WATER LIMIT: 3.0

MAX OR LABEL VOL: 10040
OVERFILL LIMIT : 90%
: 9091
HIGH PRODUCT : 87%
: 8798
DELIVERY LIMIT : 10%
: 1044

LOW PRODUCT : 905
LEAK ALARM LIMIT: 99
SUDDEN LOSS LIMIT: 99
TANK TILT : 0.12

MANIFOLDED TANKS
T#: NONE

LEAK MIN ANNUAL : 0

PERIODIC TEST TYPE
STANDARD

ANNUAL TEST FAIL
ALARM DISABLED

PERIODIC TEST FAIL
ALARM DISABLED

GROSS TEST FAIL
ALARM DISABLED

ANN TEST AVERAGING: OFF
PER TEST AVERAGING: OFF

TANK TEST NOTIFY: OFF

TNK TST SIPHON BREAK:OFF

DELIVERY DELAY : 5 MIN

LIQUID SENSOR SETUP

L 1:INTERSTITIAL
TRI-STATE (SINGLE FLOAT)
CATEGORY : OTHER SENSORS

L 2:SUMP
TRI-STATE (SINGLE FLOAT)
CATEGORY : OTHER SENSORS

SOFTWARE REVISION LEVEL
VERSION 11.02
SOFTWARE# 346011-100-C
CREATED - 96.09.09.10.41

S-MODULE# 330161-001-A
SYSTEM FEATURES:
PERIODIC IN-TANK TESTS
ANNUAL IN-TANK TESTS
0.20 GAL/HR PLLD

COMMUNICATIONS SETUP

PORT SETTINGS:

COMM BOARD : 2 (RS-232)
BAUD RATE : 9600
PARITY : NONE
STOP BIT : 1 STOP
DATA LENGTH: 8 DATA

AUTO TRANSMIT SETTINGS:

AUTO LEAK ALARM LIMIT
DISABLED
AUTO HIGH WATER LIMIT
DISABLED
AUTO OVERFILL LIMIT
DISABLED
AUTO LOW PRODUCT
DISABLED
AUTO THEFT LIMIT
DISABLED
AUTO DELIVERY START
DISABLED
AUTO DELIVERY END
DISABLED
AUTO EXTERNAL INPUT ON
DISABLED
AUTO EXTERNAL INPUT OFF
DISABLED
AUTO SENSOR FUEL ALARM
DISABLED
AUTO SENSOR WATER ALARM
DISABLED
AUTO SENSOR OUT ALARM
DISABLED

SYSTEM SETUP

OCT 26. 2016 9:11

SYSTEM UNITS

U.S.
SYSTEM LANGUAGE
ENGLISH
SYSTEM DATE-TIME FORMAT
MON DD YYYY HH:MM:SS

FIRST STUDENT
1105 E MAIN ST
ROCHESTER NY 14621

SHIFT TIME 1 : 9:29 AM
SHIFT TIME 2 : DISABLED
SHIFT TIME 3 : DISABLED
SHIFT TIME 4 : DISABLED

PERIODIC TEST WARNINGS
DISABLED
ANNUAL TEST WARNINGS
DISABLED

PRINT TO VOLUMES
ENABLED

TEMP COMPENSATION
VALUE (DEG F) : 60.0

H-PROTOCOL DATA FORMAT
HEIGHT

SYSTEM SECURITY
CODE : 000000

ALARM HISTORY REPORT

----- IN-TANK ALARM -----

T 1: DIESEL

SETUP DATA WARNING
FEB 27. 2013 12:40
FEB 27. 2013 12:29

HIGH WATER ALARM
OCT 26. 2016 9:44
NOV 10. 2015 12:49
DEC 4. 2014 14:09

OVERFILL ALARM
OCT 26. 2016 9:50
JUN 24. 2016 16:41
MAR 10. 2016 7:02

LOW PRODUCT ALARM
OCT 26. 2016 9:36
MAY 19. 2016 13:46
APR 28. 2016 18:25

HIGH PRODUCT ALARM
OCT 26. 2016 9:49
OCT 6. 2016 12:35
AUG 9. 2016 8:37

INVALID FUEL LEVEL
OCT 26. 2016 9:41
OCT 26. 2016 9:35
MAY 20. 2016 6:44

PROBE OUT
OCT 26. 2016 9:35
NOV 10. 2015 13:02
NOV 10. 2015 12:31

HIGH WATER WARNING
OCT 26. 2016 9:39
NOV 10. 2015 12:49
DEC 4. 2014 14:09

DELIVERY NEEDED
OCT 26. 2016 9:36
MAY 19. 2016 12:52
MAY 10. 2016 8:21

MAX PRODUCT ALARM
NOV 10. 2015 12:51
JUN 3. 2010 15:52

LOW TEMP WARNING
DEC 4. 2014 14:24
JAN 28. 2014 10:51
JAN 13. 2014 12:16

ALARM HISTORY REPORT

----- SENSOR ALARM -----

L 1: INTERSTITIAL
OTHER SENSORS
FUEL ALARM
OCT 26. 2016 9:47

SENSOR OUT ALARM
OCT 26. 2016 9:47

FUEL ALARM
OCT 26. 2016 9:46

ALARM HISTORY REPORT

----- SENSOR ALARM -----

L 2: SUMP
OTHER SENSORS
FUEL ALARM
OCT 26. 2016 9:39

FUEL ALARM
NOV 10. 2015 12:32

FUEL ALARM
NOV 10. 2015 12:32



PBS # :
8-439215

NEW YORK STATE DEPARTMENT OF ENVIRONMENTAL CONSERVATION
Petroleum Bulk Storage Program
Facility Information Report

Printed : 4/18/2018

pbsfactrpt_foil.rpt

Page 1 of 1

Site Information

FIRST STUDENT INC #20060
1185 EAST MAIN STREET
ROCHESTER, NY 14609

Tax Map Information

Boro/Sec.:
Block:
Lot:

Site Owner Information

FIRST STUDENT INC
600 VINE STREET, SUITE 1400
CINCINNATI, OH 45202
(513) 241-2200

Mail Correspondent Information

FIRST STUDENT INC
C/O STRATA ENVIRONMENTAL
110 PERIMETER PARK, SUITE E
KNOXVILLE, TN 37922

Site Phone: (585) 288-7730

Town: Rochester (c) County: Monroe

Facility Operator: EVAN WEXLER

Owner Type : Corporate/Commercial/Other

ATTN: EVAN WEXLER
(865) 539-2077

Emergency Contact: EVAN WEXLER

Emergency Phone: (585) 746-2415

Authorized Representative: EVAN WEXLER

Site Status : Active

Reg Expires : 05/13/2023 Cert Printed: 03/26/2018 Total Active Tanks : 3

Last Inspected: 03/14/2018

Site Type: Trucking/Transportation/Fleet Operation

Cert Issued: 03/23/2018 Total Active Capacity : 10,530

Inspected By: Mitch Koski

(2) Tank No	(3) Tank Loc	(4) Status	(5) Date Instal	(5) Date Closed	(6) Capacity (gals)	(7) Product	(8) Tank Type	(9) Tank IP	(10) Tank EP	(11) Tank SC	(12) Tank LD	(13) Tank OP	(14) Tank SP	(15) Tank Disp	(16) Pipe Loc	(17) Pipe Type	(18) Pipe EP	(19) Pipe SC	(20) Pipe LD	(21) UDC	Next Tank Test	Next Line Test				
001	5	1	08/01/1996		10,000	0008	04	00	04	04	01	05	03	01	01	02	11	05	99	04	01	07	FIRST STUDENT INC			
Subpart: 2																							Class A Operator: EVAN WEXLER		Class B Operator: EVAN WEXLER	
002A	3	1	04/01/2003		265	0022	01	00	01	01	00	04	00	00	00	00	00	00	00	00	00	00	FIRST STUDENT INC			
Subpart: 4																							Category: 2			
003	3	1	12/01/1989		265	0015	01	00	01	01	00	04	00	02	01	02	00	01	02	00	01	09	FIRST STUDENT INC			
Subpart: 4																							Category: 2			
001-A	5	3	07/01/1971	05/01/1990	4,000	0008	01	00	00	00	00	00	00	01	00	01	00	01	00	00	00	00	FIRST STUDENT INC			
002	5	3	03/01/1986	08/01/1996	8,000	0008	01	00	01	02	00	05	01	02	01	02	06	04	00	00	00	00	FIRST STUDENT INC			
002B	3	4	04/01/2003	01/17/2013	250	0022	01	00	01	01	00	04	00	00	00	00	00	00	00	00	00	00	FIRST STUDENT INC			
004	3	4	04/01/2003	01/17/2013	180	0013	01	00	01	01	00	04	00	03	00	00	00	00	00	00	00	00	FIRST STUDENT INC			

(See Reverse Side or Last Page for Code Keys)

PETROLEUM BULK STORAGE APPLICATION - SECTION B - TANK INFORMATION - CODE KEYS

Action (1)

1. Initial Listing
2. Add Tank
3. Close/Remove Tank
4. Information Correction
5. Recondition/Repair/Reline

Tank Location (3)

1. Aboveground-contact w/soil
2. Aboveground-contact w/impervious barrier
3. Aboveground on saddles, leggs, stilts, rack or cradle
4. Tank 10% or more below ground
5. Underground including vaulted with no access for inspection
6. Aboveground in Subterranean

Status (4)

1. In-service
2. Out-of-service
3. Closed-Removed
4. Closed- In Place
5. Tank converted to Non-Regulated use

Products Stored (7)

Heating Oils: On-Site

Consumption

- 0001. #2 Fuel Oil
- 0002. #4 Fuel Oil
- 0259. #5 Fuel Oil
- 0003. #6 Fuel Oil
- 0012. Kerosene
- 0591. Clarified Oil
- 2711. Biodiesel (Heating)
- 2642. Used Oil (Heating)

Heating Oils: Resale/

Redistribution

- 2718. #2 Fuel Oil
- 2719. #4 Fuel Oil
- 2720. #5 Fuel Oil
- 2721. #6 Fuel Oil
- 2722. Kerosene
- 2723. Clarified Oil
- 2724. Biodiesel (Heating)

Motor Fuels

- 0009. Gasoline
- 2712. Gasoline/Ethanol
- 0008. Diesel
- 2710. Biodiesel
- 0011. Jet Fuel
- 1044. Jet Fuel (Biofuel)
- 2641. Aviation Gasoline

Lubricating/Cutting Oils

- 0013. Lube Oil
- 0015. Motor Oil
- 1045. Gear/Spindle Oil
- 0010. Hydraulic Oil
- 0007. Cutting Oil
- 0021. Transmission Fluid
- 1836. Turbine Oil

Oils Used as Building Materials

- 2626. Asphaltic Emulsions
- 0748. Form Oil

Petroleum Spirits

- 0014. White/Mineral Spirits
- 1731. Naphtha

Mineral/Insulating Oils

- 0020. Insulating Oil (e.g., Transformer, Cable Oil)
- 2630. Mineral Oil

Waste/Used/Other Oils

- 0022 Waste/Used Oil
- 9999. Other-Please list:*

Crude Oil

- 0006. Crude Oil
- 0701. Crude Oil Fractions

Tank Type (8)

- 01. Steel/Carbon Steel/Iron
- 02. Galvanized Steel Alloy
- 03. Stainless Steel Alloy
- 04. Fiberglass Coated Steel
- 05. Steel Tank in Concrete
- 06. Fiberglass Reinforced Plastic (FRP)

- 07. Plastic
- 08. Equivalent Technology
- 09. Concrete
- 10. Urethane Clad Steel
- 99. Other-Please list:*

Internal Protection (9)

- 00. None
- 01. Epoxy Liner
- 02. Rubber Liner
- 03. Fiberglass Liner (FRP)
- 04. Glass Liner
- 99. Other-Please list:*

External Protection (10/18)

- 00. None
- 01. Painted/Asphalt Coating
- 02. Original Sacrificial Anode
- 03. Original Impressed Current
- 04. Fiberglass
- 05. Jacketed
- 06. Wrapped (Piping)
- 07. Retrofitted Sacrificial Anode
- 08. Retrofitted Impressed Current
- 09. Urethane

Tank Secondary Containment (11)

- 00. None
- 01. Diking (AST Only)
- 02. Vault (w/access)
- 03. Vault (w/o access)
- 04. Double-Walled (UST Only)
- 05. Synthetic Liner
- 06. Remote Impounding Area
- 07. Excavation Liner
- 09. Modified Double-Walled (AST Only)
- 10. Impervious Underlayment (AST Only)**
- 11. Double Bottom (AST Only)**
- 12. Double-Walled (AST Only)
- 99. Other - Please List:*

Tank Leak Detection (12)

- 00. None
- 01. Interstitial Electronic Monitoring
- 02. Interstitial Manual Monitoring
- 03. Vapor Well
- 04. Groundwater Well
- 05. In-Tank System (Auto Tank Gauge)
- 06. Impervious Barrier/Concrete Pad (AST Only)
- 07. Statistical Inventory Reconciliation (SIR)
- 08. Weep holes in vaults with no access for inspection.

Overfill Protection (13)

- 00. None
- 01. Float Vent Valve
- 02. High Level Alarm
- 03. Automatic Shut-Off
- 04. Product Level Gauge (AST)
- 05. Vent Whistle
- 99. Other-Please list:*

Spill Prevention (14)

- 00. None
- 01. Catch Basin
- 99. Other-Please list:*

Pumping/Dispensing Method (15)

- 00. None
- 01. Pressurized Dispenser
- 02. Suction Dispenser
- 03. Gravity
- 04. On-Site Heating System (Suction)
- 05. On-Site Heating System (Supply/Return)
- 06. Tank-Mounted Dispenser

Piping Location (16)

- 00. No Piping
- 01. Aboveground
- 02. Underground/On-ground
- 03. Aboveground/Underground Combination

Piping Type (17)

- 00. None
- 01. Steel/Carbon Steel/Iron
- 02. Galvanized Steel
- 03. Stainless Steel Alloy
- 04. Fiberglass Coated Steel
- 05. Steel Encased in Concrete
- 06. Fiberglass Reinforced Plastic (FRP)
- 07. Plastic
- 08. Equivalent Technology
- 09. Concrete
- 10. Copper
- 11. Flexible Piping

Piping Secondary Containment (19)

- 00. None
- 01. Diking (Aboveground Only)
- 02. Vault (w/access)
- 04. Double-Walled (Underground Only)
- 06. Remote Impounding Area
- 07. Trench Liner
- 12. Double-Walled (Aboveground Only)
- 99. Other - Please List:*

Pipe Leak Detection (20)


- 00. None
- 01. Interstitial Electronic Monitoring
- 02. Interstitial Manual Monitoring
- 03. Vapor Well
- 04. Groundwater Well
- 07. Pressurized Piping Leak Detector
- 09. Exempt Suction Piping
- 10. Statistical Inventory Reconciliation (SIR)
- 99. Other-Please list:*

Under Dispenser Containment (UDC) (21)

Check Box if Present _____

* If other, please list on a separate sheet including tank number

** Each of these codes must be combined with code 01 or 06 to meet compliance requirements



NATIONAL SCHOOL BUS SERVICE, INC.

575 COLFAX STREET • ROCHESTER, NEW YORK 14606-3185 • 716-647-9360

August 10, 1992

Ms. Wendy Stevenson
Water Program Specialist
Division of Construction Management
N.Y.S. Department of Environmental Conservation
6274 East Avon-Lima Road
Avon, New York 14414

RECEIVED

AUG 10 1992

SPILL/ESC
NYS DEC REGION 8

Dear Ms. Stevenson:


I am responding to two separate inquiries as regards to our locations as follows:

Tank 001 1185 Main Street East
Capacity 4000 Removed 5/92
See attached invoice from Eljay Petroleum Services, Inc.

Tank 001 575 Colfax Street
Tank 002 Capacity 10,000 each
See attached invoice from Eljay Petroleum Service, Inc.

I have enclosed additional information which hopefully will be of value in updating the status of our underground tanks.

Sincerely,


Robert L. Milgate
Safety Manager

cc: R.M. Frisch
S. Greene



SAFETY AND SERVICE

Run to

Invoice

Pg 2

ELJAY PETROLEUM SERVICES INC.
1780 East Ridge Road
Rochester, New York 14622
(716) 467-5867

INVOICE NO.

09008

TERMS

NET 10

DATE

04/27/90

DUE DATE

05/07/90

1300 ROFF

SOLD TO:

National School Bus Co.
575 Colfax St.
Rochester, NY 14606

SHIP TO: / REMARKS

National School Bus Co.
Rochester and Auburn Locations

DESCRIPTION

HRS/QTY

PRICE

AMOUNT

Location: Ridge Rd, Irondequoit

1.00 325.00

325.00

Hydrostatic Tightness Test

Tank# 001 Cap: 10000 Gal Prod: NL

Date of Test: 04/19/90 Result: **PASS**

Location: Colfax St, Rochester

1.00 325.00

325.00

Hydrostatic Tightness Test

Tank# 002 Cap: 10000 Gal Prod: DSL

Date of Test: 04/19/90 Result: **PASS**

Location: Colfax St, Rochester

1.00 325.00

325.00

Colfax

Hydrostatic Tightness Test

Tank# 001 Cap: 4000 Gal Prod: NL

Date of Test: 04/18/90 Result: **PASS**

Location: Main St, Rochester

1.00 325.00

325.00

** ADDITIONAL FUEL SUPPLIED **

Backhoe

65.00

1.14

6.00 45.00

270.00

TOTAL

SALES TAX

TOTAL

PAYMENT REF. NO.

AMOUNT PAID

NET TO PAY

E. Main St.
Roch.

TANK REMOVAL AND EXISTING TANK UPGRADE
PROPOSAL

Prepared For:

NATIONAL SCHOOL BUS SERVICE INC.
EAST MAIN STREET LOCATION
ROCHESTER, NEW YORK

Prepared by:

ELJAY PETROLEUM SERVICES INC

Project No: EP0590NSBS059006

May 7, 1990

Prepared By:

Karen Suracusa

Approved By:

[Signature]

ELJAY Petroleum Services Inc. is pleased to present the following proposal for your consideration. The bid is for the removal of the existing 4,000 gallon gasoline tank and the installation of various equipment to the existing 8,000 gallon diesel tank in order to bring the facility into compliance with all NYSDEC and USEPA regulations. Attached is a detailed breakdown of the individual items comprising this proposal.

REMOVAL OF 4,000 GALLON GAS TANK:

- ALL APPROPRIATE SAFETY PROCEDURES TO BE FOLLOWED
- DISCONNECTING AND DISPOSING OF ALL PIPING ASSOCIATED WITH THE TANK. (AS PRACTICAL)
- UNCOVERING THE TANKS
- PUMPING OUT ALL MATERIAL INSIDE THE TANKS
- RENDER THE INTERIOR ATMOSPHERE INERT
- PROPERLY CLEAN THE TANK INTERIOR
- PUMPING AND TRANSPORTATION OF THE FOLLOWING:
 - RESIDUAL MATERIAL INSIDE THE TANK
 - SLUDGE AND SCALE
 - WASH WATER AND CHEMICALS
- PROPER DISPOSAL OF ABOVE LISTED MATERIALS
- TRANSPORTATION AND PROPER DISPOSAL OF THE TANK
- BACKFILL AND COMPACT WITH SUITABLE FILL MATERIAL
- EDGE CUT AND REPAVE ALL EXCAVATED AREAS

TANK UPGRADE / 8,000 GALLON DIESEL:

- UNCOVER TANK
- REMOVE AND DISPOSE OF EXISTING STEEL PIPING
- REPIPE WITH NEW FRP PIPING
- DETERMINE PROPER CATHODIC PROTECTION SYSTEM FOR THE TYPE, COATING AND CONDITION OF THE EXISTING TANK
- INSTALL PROPERLY ENGINEERED CATHODIC PROTECTION SYSTEM
- PROVIDE ENGINEERING REPORT FROM AN OUTSIDE FIRM TO CERTIFY THE EFFECTIVENESS OF THE CATHODIC PROTECTION SYSTEM
- CONSTRUCT SMALL BUILDING TO HOUSE CATHODIC PROTECTION TRANSFORMERS AND TANK GAUGING EQUIPMENT (IF REQUIRED)
- INSTALL PETRO-VEND TANK GAUGING AND MONITORING SYSTEM
- BACKFILL AND COMPACT WITH SUITABLE FILL MATERIAL
- CONSTRUCT NEW CONCRETE PAD AND MANWAYS OVER THE TANK
- EDGE CUT AND REPAVE ALL EXCAVATED AREAS

TOTAL COST \$ 27,032

NOTES:

- 1) THIS BID DOES NOT INCLUDE THE HANDLING AND DISPOSAL OF ANY CONTAMINATED SOIL THAT MAY BE DISCOVERED.
- 2) THIS BID CONFORMS TO THE SPECIFICATIONS PROVIDED BY NATIONAL SCHOOL BUS SERVICE INC.
- 3) PROPOSAL PRICE IS EXCLUSIVE OF ANY APPLICABLE TAXES.
- 4) COST INCLUDES ALL PERMITS, FEES AND NOTIFICATIONS AS REQUIRED BY LAW.
- 5) AS DISCUSSED THE EXISTING GASOLINE PUMP WILL BE CONNECTED TO THE DIESEL TANK. ELJAY PETROLEUM WILL ATTEMPT TO SUPPLY LATE MODEL USED SUCTION PUMPS TO REPLACE BOTH OF THE EXISTING PUMPS. ELJAY WILL NOTIFY NATIONAL SCHOOL BUS AS TO THE AVAILABILITY AND COST OF THE PUMPS. INSTALLATION COST OF THE PUMPS IS INCLUDED IN THIS PROPOSAL.

We appreciate the opportunity to service your underground petroleum storage needs. If you have any questions or need further clarification please call us at your convenience.

Invoice


1780 East Ridge Road
 Rochester, New York 14620
 (716) 467-5867

INVOICE NO. 09014
 DATE 05/31/90
 TERMS NET 10
 DUE DATE 06/10/90

SOLD TO: National School Bus Co.
 Attn: Skip Green
 575 Colfax St.
 Rochester NY 14606

SHIP TO / REMARKS: National School Bus
 East Main Street
 Rochester, New York

DESCRIPTION	HRS/QTY	PRICE	AMOUNT
<p>Tank Removal of the following tank(s):</p> <ul style="list-style-type: none"> Capacity: 4,000 Gallon Product: Unleaded Gas <p>Upgrade of existing 3,000 gallon tank per proposal specifications.</p> <p>Price per proposal with a credit of \$ 7,000 for existing cathodic protection. A \$ 5,000 hold back is reflected pending paving and monitoring system.</p> <p>(1) Southwest pump</p> <p>THANK YOU FOR YOUR BUSINESS.</p>			15032.00
			250.00



SUB-TOTAL	SALES TAX	TOTAL	PAYMENT REF. NO.	AMOUNT PAID	NET TO PAY
15282.00	1069.74	16351.74		0.00	16351.74

W. Ross Jr.
Ross.


NATIONAL SCHOOL BUS
WEST MAIN ST LOCATION
ROCHESTER NEW YORK
TANK TESTER VER 2.01
FUEL TYPE: UNLEADED GAS
CAPACITY TANK 1: 4005 GALLONS
TEMPERATURE COEFFICIENT: 685 ppm/deg F
TEST CRITERIA: +0.050 GPH TO -0.050 GPH
Test Manually Terminated

RECEIVED
AUG 10 1992
SPILLS, P&S
NYS DEC REGION 8

04/18/89 TEST TIME FROM 21:07 TO 21:47
DATA ANALYSIS INDICATES:

A GROSS VOLUME CHANGE OF: +0.000 GALLONS
A VOLUME CHANGE DUE TO TEMPERATURE OF: +0.046 GALLONS

A LIQUID VOLUME RATE OF CHANGE OF: -0.109 GPH
WITH A 95 % CONFIDENCE INTERVAL OF: +/-0.013 GPH
(-0.096 TO -0.122 GPH)

TESTER  170392

CUSTOMER.....

MAIN ST Gasoline
TANK Removed. MAY 1990

NATIONAL SCHOOL BUS
WEST MAIN ST LOCATION
ROCHESTER NEW YORK
TANK TESTER VER 2.01

FUEL TYPE: DIESEL
CAPACITY TANK 2: 8007 GALLONS
TEMPERATURE COEFFICIENT: 463 ppm/deg F
TEST CRITERIA: +0.050 GPH TO -0.050 GPH

04/18/89 TEST TIME FROM 21:07 TO 21:40

DATA ANALYSIS INDICATES:

A GROSS VOLUME CHANGE OF: -0.001 GALLONS
A VOLUME CHANGE DUE TO TEMPERATURE OF: +0.024 GALLONS

A LIQUID VOLUME RATE OF CHANGE OF: -0.048 GPH
WITH A 95 % CONFIDENCE INTERVAL OF: +/-0.001 GPH
(-0.047 TO -0.049 GPH)

TESTER 

NY 3092

CUSTOMER.....

*MAIN ST Diesel
TANK updated*

Persson, Marcia (DEC)

From: Cope, Sarah C (DEC)
Sent: Friday, November 03, 2017 1:50 PM
To: Persson, Marcia (DEC)
Cc: Barber, Michael J (DEC)
Subject: FW: Agency report for work order MA2-8548750
Attachments: Agency_Email_MA2-8548750_107.pdf

Hi Marcia,

Please Dec DOC under 8-439215.

Mike- See attached for Test Results.

Thanks,

Sarah

-----Original Message-----

From: testreporting@tanknology.com [mailto:testreporting@tanknology.com]
Sent: Friday, November 03, 2017 12:29 PM
To: Cope, Sarah C (DEC) <Sarah.Cope@dec.ny.gov>; hjensen@tanknology.com
Subject: Agency report for work order MA2-8548750

ATTENTION: This email came from an external source. Do not open attachments or click on links from unknown senders or unexpected emails.

To: sarah.cope@dec.ny.gov; hjensen@tanknology.com
From: Tanknology Test Reporting
Date: 11/3/2017
Re: Report for Tanknology work order MA2-8548750

Please find your report attached. You may also access your reports on our TANCS (TM) web site at <http://www.tanknology.com/tancs.html>. We appreciate your business.



PBS # :
8-227005

NEW YORK STATE DEPARTMENT OF ENVIRONMENTAL CONSERVATION
Petroleum Bulk Storage Program
Facility Information Report

Printed : 4/30/2018

pbsfactpt_foil.rpt

Site Information

QUAKER STATE OIL REF CORP
1221 EAST MAIN STREET
ROCHESTER, NY 14609

Tax Map Information

Boro/Sec.:
Block:
Lot:

Site Owner Information

QUAKER STATE OIL REF CORP
BOX 989 255 ELM STREET
OIL CITY, PA 16301

Mail Correspondent Information

QUAKER STATE OIL REF CORP
BOX 989 255 ELM STREET
OIL CITY, PA 16301

Site Phone: (716) 288-9370

Town: Rochester (c) County: Monroe

Facility Operator: QUAKER STATE OIL REF CORP

Owner Type : Missing Code in Old Data - Must be ATTN:

(716) 288-9370

Authorized Representative:

Emergency Contact: ARLENE HOSEY

Emergency Phone: (315) 697-2245

Site Status : Unregulated/Closed
Site Type : Unknown

Reg Expires : 05/07/1992 Cert Printed: 05/07/1987 Total Active Tanks : 0
Cert Issued: 01/15/1987 Total Active Capacity : 0

Last Inspected:
Inspected By:

(2) Tank No	(3) Tank Loc	(4) Status	(5) Date Instal	(5) Date Closed	(6) Capacity (gals)	(7) Product	(8) Tank Type	(9) Tank IP	(10) Tank EP	(11) Tank SC	(12) Tank LD	(13) Tank OP	(14) Tank SP	(15) Tank Disp	(16) Pipe Loc	(17) Pipe Type	(18) Pipe EP	(19) Pipe SC	(20) Pipe LD	(21) UDC	Next Tank Test	Next Line Test	Tank Owner
001	5	3	07/01/1976	09/01/1987	3,000	0013	01	00	00	00	99	00	02	00	02	00	02	00	00				
002	5	3	07/01/1976	09/01/1987	3,000	0013	01	00	00	00	99	00	02	00	02	00	02	00	00				
003	5	3	07/01/1976	09/01/1987	3,000	0013	01	00	00	00	99	00	02	00	02	00	02	00	00				
004	5	3	07/01/1976	09/01/1987	3,000	0013	01	00	00	00	99	00	02	00	02	00	02	00	00				

(See Reverse Side or Last Page for Code Keys)

PETROLEUM BULK STORAGE APPLICATION - SECTION B - TANK INFORMATION - CODE KEYS

Action (1)

1. Initial Listing
2. Add Tank
3. Close/Remove Tank
4. Information Correction
5. Recondition/Repair/Reline

Tank Location (3)

1. Aboveground-contact w/soil
2. Aboveground-contact w/impervious barrier
3. Aboveground on saddles, leggs, stilts, rack or cradle
4. Tank 10% or more below ground
5. Underground including vaulted with no access for inspection
6. Aboveground in Subterranean

Status (4)

1. In-service
2. Out-of-service
3. Closed-Removed
4. Closed- In Place
5. Tank converted to Non-Regulated use

Products Stored (7)

Heating Oils: On-Site

Consumption

- 0001. #2 Fuel Oil
- 0002. #4 Fuel Oil
- 0259. #5 Fuel Oil
- 0003. #6 Fuel Oil
- 0012. Kerosene
- 0591. Clarified Oil
- 2711. Biodiesel (Heating)
- 2642. Used Oil (Heating)

Heating Oils: Resale/

Redistribution

- 2718. #2 Fuel Oil
- 2719. #4 Fuel Oil
- 2720. #5 Fuel Oil
- 2721. #6 Fuel Oil
- 2722. Kerosene
- 2723. Clarified Oil
- 2724. Biodiesel (Heating)

Motor Fuels

- 0009. Gasoline
- 2712. Gasoline/Ethanol
- 0008. Diesel
- 2710. Biodiesel
- 0011. Jet Fuel
- 1044. Jet Fuel (Biofuel)
- 2641. Aviation Gasoline

Lubricating/Cutting Oils

- 0013. Lube Oil
- 0015. Motor Oil
- 1045. Gear/Spindle Oil
- 0010. Hydraulic Oil
- 0007. Cutting Oil
- 0021. Transmission Fluid
- 1836. Turbine Oil

Oils Used as Building Materials

- 2626. Asphaltic Emulsions
- 0748. Form Oil

Petroleum Spirits

- 0014. White/Mineral Spirits
- 1731. Naphtha

Mineral/Insulating Oils

- 0020. Insulating Oil (e.g., Transformer, Cable Oil)
- 2630. Mineral Oil

Waste/Used/Other Oils

- 0022 Waste/Used Oil
- 9999. Other-Please list:*

Crude Oil

- 0006. Crude Oil
- 0701. Crude Oil Fractions

Tank Type (8)

- 01. Steel/Carbon Steel/Iron
- 02. Galvanized Steel Alloy
- 03. Stainless Steel Alloy
- 04. Fiberglass Coated Steel
- 05. Steel Tank in Concrete
- 06. Fiberglass Reinforced Plastic (FRP)

- 07. Plastic
- 08. Equivalent Technology
- 09. Concrete
- 10. Urethane Clad Steel
- 99. Other-Please list:*

Internal Protection (9)

- 00. None
- 01. Epoxy Liner
- 02. Rubber Liner
- 03. Fiberglass Liner (FRP)
- 04. Glass Liner
- 99. Other-Please list:*

External Protection (10/18)

- 00. None
- 01. Painted/Asphalt Coating
- 02. Original Sacrificial Anode
- 03. Original Impressed Current
- 04. Fiberglass
- 05. Jacketed
- 06. Wrapped (Piping)
- 07. Retrofitted Sacrificial Anode
- 08. Retrofitted Impressed Current
- 09. Urethane

Tank Secondary Containment (11)

- 00. None
- 01. Diking (AST Only)
- 02. Vault (w/access)
- 03. Vault (w/o access)
- 04. Double-Walled (UST Only)
- 05. Synthetic Liner
- 06. Remote Impounding Area
- 07. Excavation Liner
- 09. Modified Double-Walled (AST Only)
- 10. Impervious Underlayment (AST Only)**
- 11. Double Bottom (AST Only)**
- 12. Double-Walled (AST Only)
- 99. Other - Please List:*

Tank Leak Detection (12)

- 00. None
- 01. Interstitial Electronic Monitoring
- 02. Interstitial Manual Monitoring
- 03. Vapor Well
- 04. Groundwater Well
- 05. In-Tank System (Auto Tank Gauge)
- 06. Impervious Barrier/Concrete Pad (AST Only)
- 07. Statistical Inventory Reconciliation (SIR)
- 08. Weep holes in vaults with no access for inspection.

Overfill Protection (13)

- 00. None
- 01. Float Vent Valve
- 02. High Level Alarm
- 03. Automatic Shut-Off
- 04. Product Level Gauge (AST)
- 05. Vent Whistle
- 99. Other-Please list:*

Spill Prevention (14)

- 00. None
- 01. Catch Basin
- 99. Other-Please list:*

Pumping/Dispensing Method (15)

- 00. None
- 01. Pressurized Dispenser
- 02. Suction Dispenser
- 03. Gravity
- 04. On-Site Heating System (Suction)
- 05. On-Site Heating System (Supply/Return)
- 06. Tank-Mounted Dispenser

Piping Location (16)

- 00. No Piping
- 01. Aboveground
- 02. Underground/On-ground
- 03. Aboveground/Underground Combination

Piping Type (17)

- 00. None
- 01. Steel/Carbon Steel/Iron
- 02. Galvanized Steel
- 03. Stainless Steel Alloy
- 04. Fiberglass Coated Steel
- 05. Steel Encased in Concrete
- 06. Fiberglass Reinforced Plastic (FRP)
- 07. Plastic
- 08. Equivalent Technology
- 09. Concrete
- 10. Copper
- 11. Flexible Piping

Piping Secondary Containment (19)

- 00. None
- 01. Diking (Aboveground Only)
- 02. Vault (w/access)
- 04. Double-Walled (Underground Only)
- 06. Remote Impounding Area
- 07. Trench Liner
- 12. Double-Walled (Aboveground Only)
- 99. Other - Please List:*

Pipe Leak Detection (20)

- 00. None
- 01. Interstitial Electronic Monitoring
- 02. Interstitial Manual Monitoring
- 03. Vapor Well
- 04. Groundwater Well
- 07. Pressurized Piping Leak Detector
- 09. Exempt Suction Piping
- 10. Statistical Inventory Reconciliation (SIR)
- 99. Other-Please list:*

Under Dispenser Containment (UDC) (21)

Check Box if Present _____

* If other, please list on a separate sheet including tank number

** Each of these codes must be combined with code 01 or 06 to meet compliance requirements



ARLENE HOSEY
QUAKER STATE CORPORATION
PO BOX 188, N. PETERBORO ST.
CANASTOTA, NY 13032

MARCH 18, 1988

RECEIVED
MAR 28 1988
WATER DIVISION
DEC REG. #8

WENDY WALKER
NEW YORK STATE DEPARTMENT OF
ENVIRONMENTAL CONSERVATION
6274 EAST AVON-LIMA ROAD
AVON NY 14414

Dear Ms. Walker:

Attached is the completed Petroleum Bulk Storage Application Form reflecting the removal of the underground storage tanks formerly located at our facility in Rochester, NY. The petroleum bulk storage ID number for the tanks removed was 226005.

The tanks were removed in September, 1987 by Valley Tank & Pump Services, Palmyra, NY. If additional information is needed I can be contacted at our Canastota, NY warehouse.

Sincerely,

Arlene Hosey

CC: G.W.Freeman
M.R.White

Attachment:

RYSDEC WATER DIVISION
 6274 EAST AUBURN ROAD
 AVON, NEW YORK 14114
 TELEPHONE: 716 - 223-2453

REMINDER

Enclose registration fee.
 \$50/facility
 \$150/facility

Emerg. Contact + Check Tanks
 3-31-88

NEW YORK STATE DEPARTMENT OF ENVIRONMENTAL CONSERVATION
PETROLEUM BULK STORAGE APPLICATION

SECTION A—Instructions on Back

SECTION B—Instructions on Back

1. NAME OF FACILITY
Quaker State Corporation

2. ADDRESS (Number and Street)
1221 East Main Street

3. CITY, TOWN, VILLAGE
Rochester

4. STATE
NY

5. ZIP CODE +4
14609

6. COUNTY
Monroe

7. TELEPHONE
(315) 697-2245

1. NAME OF OWNER
Quaker State Corporation

2. ADDRESS (Number and Street)
Box 989, 255 Elm St.

3. CITY, TOWN, VILLAGE
Oil City

4. STATE
PA

5. ZIP CODE +4
16301

7. TELEPHONE
(814) 676-7654

1. NAME OF OPERATOR
Arlene Hosey

2. ADDRESS (Number and Street)
Box 88 N. Petroleum St.

3. CITY, TOWN, VILLAGE
Chesapeake NY

4. STATE
NY

5. ZIP CODE +4
13032

7. TELEPHONE
(815) 697-2245

1. NAME OF EMERGENCY CONTACT
Arlene Hosey

2. ADDRESS (Number and Street)
Box 88 N. Petroleum St.

3. CITY, TOWN, VILLAGE
Chesapeake NY

4. STATE
NY

5. ZIP CODE +4
13032

7. TELEPHONE
(815) 697-2245

I hereby affirm under penalty of perjury, that information provided on this form is true to the best of my knowledge and belief. False statements made herein are punishable as a Class A misdemeanor pursuant to Section 210.45 of the Penal Law.

8. NAME/TITLE OF REPRESENTATIVE
Arlene Hosey - Warehouse Supervisor

9. SIGNATURE
Arlene Hosey DATE
3-18-88

Action	Tank Number	Location	Tank Type	Product Stored	Status	Installation Date	Leak Detection	Secondary Containment	Product Gauge	Piping Type	Dispenser	Test Certificate Enclosed	Official Use Only
3	001	1		3000	173	7/76							
3	002	1		3000	173	7/76							
3	003	1		3000	173	7/76							
3	004	1		3000	173	7/76							
<i>Tanks Removed Sept. 1987 By Valley Tank & Pump Service Palmyra NY</i>													

KEY FOR SECTION B (Instructions on back)

- ACTION**
- Register existing tank
 - Add Tank
 - Close/Remove Tank
 - Modify Tank
- LOCATION**
- Underground with access
 - Underground vaulted, no access
 - Underground vaulted, no access
 - Aboveground on crib, etc.
 - Aboveground—10% or more below ground

- TANK TYPE**
- Bare steel or steel with black asphalt coating
 - Steel in vault
 - Steel with interior epoxy lining
 - Steel retrofitted with cathodic protection
 - Steel with cathodic protection
 - Fiberglass reinforced steel
 - Fiberglass reinforced plastic
 - Double walled

- PRODUCT STORED**
- Leaded gasoline
 - Unleaded gasoline
 - Nos. 1, 2 or 4 fuel oil
 - Nos. 5 or 6 fuel oil
 - Kerosene
 - Diesel
 - Other
- STATUS**
- In service
 - Temporarily out
 - Permanently out
 - Other
- INSTALLATION DATE**
 This location
 Month/year (mm/yy)

- LEAK DETECTION SYSTEM**
- Electronic
 - Vapor well
 - Sampling well
 - In-tank system
 - Other
 - None
- SECONDARY CONTAINMENT**
- Diking
 - Vault
 - Double wall tank
 - Underground liner
 - Other
 - None
- PRODUCT GAUGE**
- None
 - Gauge

- PIPING TYPE**
- Steel/iron
 - Galvanized Steel
 - Wrapped Steel
 - Fiberglass
 - Cathodically protected
 - Double walled
 - Unknown
- DISPENSER METHOD**
- Submersible
 - Suction
 - Gravity
 - Loading rack
- REGION**



NYSDEC SPILL REPORT FORM



DEC REGION: 8 SPILL NUMBER: 9000661
 SPILL NAME: NATIONAL SCHOOL BUS DEC LEAD: JRMARCHI
 SPILL DATE: 04/19/1990 SPILL TIME: 10:00 am
 CALL RECEIVED DATE: 04/19/1990 RECEIVED TIME: 10:30 am

SPILL LOCATION

PLACE: NATIONAL SCHOOL BUS COUNTY: Monroe
 STREET: 1185 EAST MAIN STREET TOWN/CITY: Rochester (c)
 COMMUNITY: ROCHESTER
 CONTACT: _____ CONTACT PHONE: _____

CONT. FACTOR: Tank Test Failure SPILL REPORTED BY: Tank Tester
 FACILITY TYPE: Commercial/Industrial WATERBODY: _____

CALLER REMARKS:

4000 GALL GASOILINE TANK FAILED A SYSTEMS TIGHTNESS TEST AT RATE OF 0.074 GAL/HR. LEVEL OF PRODUCT LOWERED BELOW FILL & REMAINING CONSTANT . CONTACT PERSON: SKIP GREENE.

MATERIAL	CLASS	SPILLED	RECOVERED	RESOURCES AFFECTED
gasoline	Petroleum	0 G	0 G	GW,

POTENTIAL SPILLERS

COMPANY	ADDRESS	CONTACT
NATINAL SCHOOL BUS	1185 EAST MAIN ST ROCHESTER NY	(715) 647-9360

Tank No.	Tank Size	Material	Cause	Source	Test Method	Leak Rate	Gross Failure
	0	gasoline			00	0.00	

DEC REMARKS:

Prior to Sept, 2004 data translation this spill Lead_DEC Field was "JM"

04/19/90: TANK TO BE UNCOVERED, TANK & LINES SEPARATED & TANK RETESTED ON 04-20-90. RESULTS OF RETEST TO BE REPORTED.

05/16/90: TANKS PULLED ON 05-16-90. JM ON SITE. NO SOIL REMOVAL OR ADDITIONAL REMEDIAL ACTIVITY NECESSARY.

05/31/11: PAPER FILE REMOVED PER FILE RETENTION POLICY.

PIN T & A COST CENTER

CLASS: C3 CLOSE DATE: 05/16/1990 MEETS STANDARDS: True

Created On: 04/24/1990

Date Printed: 4/30/2018

Last Updated: 05/31/2011



NYSDEC SPILL REPORT FORM



DEC REGION: 8 SPILL NUMBER: 9301614
 SPILL NAME: NATIONAL SCHOOL BUS DEC LEAD: PCLINDEN
 SPILL DATE: 05/04/1993 SPILL TIME: 12:00 pm
 CALL RECEIVED DATE: 05/04/1993 RECEIVED TIME: 7:00 am

SPILL LOCATION

PLACE: NATIONAL SCHOOL BUS COUNTY: Monroe
 STREET: 1185 EAST MAIN STREET TOWN/CITY: Rochester (c)
 COMMUNITY: ROCHESTER
 CONTACT: _____ CONTACT PHONE: _____

CONT. FACTOR: Equipment Failure SPILL REPORTED BY: Citizen
 FACILITY TYPE: Commercial/Industrial WATERBODY: _____

CALLER REMARKS:

EMPLOYEES FILLING BUS PUT NOZZLE INTO TANK & SAT IN BUS . AUTO NOZZLE DID NOT WORK & WAS LEFT UNATTENDED. THE TANK OVERFLOWED. SPEEDY DRI WAS APPLIED.

MATERIAL	CLASS	SPILLED	RECOVERED	RESOURCES AFFECTED
diesel	Petroleum	50 G	0 G	Soil,

POTENTIAL SPILLERS

COMPANY	ADDRESS	CONTACT
NATIONAL SCHOOL BUS	SAME ZZ	(716) 288-7730

Tank No.	Tank Size	Material	Cause	Source	Test Method	Leak Rate	Gross Failure
----------	-----------	----------	-------	--------	-------------	-----------	---------------

DEC REMARKS:

Prior to Sept, 2004 data translation this spill Lead_DEC Field was "PL"

05/04/93: CH SPEAKS TO LARRY GILBERT OF NATIONAL SCHOOL BUS . HE REPORTS ONLY A COUPLE OF GALLONS LOST AND IT WAS ALL ABSORBED USING SPEEDY DRY . CLAIMS NO KNOWLEDGE OF REPORTING REQUIREMENT

05/04/93: PL FOUND A 50' STRETCH OF OIL STAINED PAVEMENT WHICH HAD BEEN TREATED W /SORBENT. NO FURTHER CLEANUP NEEDED.

05/07/2014: PAPER FILE REMOVED PER FILE RETENTION POLICY.

PIN T & A COST CENTER

CLASS: B3 CLOSE DATE: 05/04/1993 MEETS STANDARDS: True

Created On: 05/06/1993

Date Printed: 4/30/2018

Last Updated: 05/07/2014

NEW YORK STATE DEPARTMENT OF ENVIRONMENTAL CONSERVATION
REGION 8 OFFICE
6274 EAST AVON-LINA ROAD, AVON, NY 14414



DATE: 5-4-93 SPILL NO.: 9301614 PIN NO.: INSPECTOR: Paul J. Lindenfelser
LOCATION: 1185 E. Main St. 14609 SPILL NAME: National School Bus
TOWN: Rochester COUNTY: Monroe TIME: garage
WEATHER:

INSPECTION NARRATIVE (Sketch, Discussions, Agreements, Observations):

I met with Fred Prince and Jany Gilbert of Nat. Sched Bus. I found a 50' trail of oil stain on pavement north from the dispenser to a low area. There was speedy dry spread on it. They said they had treated it several times already with sorbent when it happened in the morning.

They said they did not know of reporting requirements. I asked that they pick up the last absorbent before it rains.

The oil had not reached any catchbasin which was a distance away.

CONTRACTOR & SUBS:

PERSONNEL:

TIMES:

EQUIPMENT:

TIMES:

PAYMENT PACKAGE CHECKED BY:

COMPUTER UPDATE

DATE: 5-4-93 SPILL NO. 9301614

Lindenfelser found a 50' stretch of oil stained pavement which had been treated with sorbent. No further cleanup needed.



NYSDEC SPILL REPORT FORM



DEC REGION: 8 SPILL NUMBER: 9515421
 SPILL NAME: NATIONAL SCHOOL BUS DEC LEAD: MFZAMIAR
 SPILL DATE: 02/29/1996 SPILL TIME: 3:00 pm
 CALL RECEIVED DATE: 02/29/1996 RECEIVED TIME: 3:36 pm

SPILL LOCATION

PLACE: NATIONAL SCHOOL BUS COUNTY: Monroe
 STREET: 1185 EAST MAIN STREET TOWN/CITY: Rochester (c)
 COMMUNITY: ROCHESTER
 CONTACT: DAN MOROTINI CONTACT PHONE: (716) 288-3048

CONT. FACTOR: Tank Test Failure SPILL REPORTED BY: Tank Tester
 FACILITY TYPE: Commercial/Industrial WATERBODY: _____

CALLER REMARKS:
 WILL EXPOSE TANK AND RETEST.

MATERIAL	CLASS	SPILLED	RECOVERED	RESOURCES AFFECTED
diesel	Petroleum	0 G	0 G	Soil,

POTENTIAL SPILLERS

COMPANY	ADDRESS	CONTACT
NATIONAL SCHOOL BUS	1185 EAST MAIN STREET ROCHESTER ZZ	DAN MOROTINI (716) 288-3048

Tank No.	Tank Size	Material	Cause	Source	Test Method	Leak Rate	Gross Failure
1	8,000	diesel			03	7.80	

DEC REMARKS:

Prior to Sept, 2004 data translation this spill Lead_DEC Field was "MZ"

02/29/96 TEST WAS A HORNER E-Z CHEK III.

07/22/96 0925 HRS; MZ ON SITE WITH L & O MECHANICAL. NO WORK STARTED AS OF YET . WAITING FOR ADDITIONAL EQUIPMENT.

07/22/96 1140 HRS. L & O IN PROCESS UNCOVERING TOP OF TANK . AT THIS TIME, THE FILL PORTS ARE EXPOSED DOWN TO THE TANK . NO CONTAMINATION ENCOUNTERED . SOIL IS FILL MATERIAL, SAND .

07/22/96 1420 HRS; MZ ON SITE. THE NORTH END AND EAST SIDE OF TANK ARE EXPOSED DOWN TO THE TANKS BOTTOM. TANK APPEARS TO BE IN GOOD CONDITION . THE FILL MATERIAL IS STOCKPILED AND APPEARS TO BE CLEAN. THE OUTER WALLS TO THE NORTH AND EAST APPEAR TO BE NATURAL MATERIAL . THERE IS A LAYER FC ASH/COAL FROM ABUT 1 FT BELOW GROUND SURFACE TO 3 FT. BELOW THIS IS STAINED SOIL/CLAY THAT HAS A OLDER GASOLINE ODOR. TANK IS BEING CLEANED OUT AT THIS TIME .

Created On: 02/29/1996

Date Printed: 4/30/2018

Last Updated: 05/27/2009



NYSDEC SPILL REPORT FORM



DEC REGION: 8 **SPILL NUMBER:** 9515421
SPILL NAME: NATIONAL SCHOOL BUS **DEC LEAD:** MFZAMIAR

07/23/96 1030HRS; MZ ON SITE. L & O EXCAVATED UNDER OLD PUP ISLANDS . UNDER THE SOUTHERN ISLAND W/ SOME DIESEL CONTAMINATED SOIL . UNDER THE NORTH ISLAND WAS DIESEL CONTAMINATED SOIL MIXED WITH OLD GASOLINE CONTAMINATION . BOB MILGATE OF NAT'L SCHOOL BUS STATED THAT THERE USED TO BE GASOLINE TANKS IN THE AREA . CONTINUED TO EXCAVATE DOWN TO APPROX 9 FT BELOW GROUND SURFACE. WATER ENCOUNTERED AT APPROX 8 FT B.G.S. THE SOUTH PIT HAD A SLIGHT SHEEN ON THE WATER AND STAIN CLAY ON THE NORTH WALL . THE NORTH PIT HAD SOME PRODUCT ON THE WATER AND STAINED SOIL ON THE SII WALLS. MZ STATED TO MILGATE THAT EXTENT OF CONTAMINATION MUST BE DTERMINED AND THAT ONCE DETERMINED, A REMEDIAL PROPOSAL MUST BE SUBMITTED TO DEPT .

07/23/96 1530 HRS; MZ ON SITE WITH L & O MECH. PEA STONE DELIVERED SO L & O WILL INTALL A COUPLE OF 4" SLOTTED PVC WELLS IN OLD PUMP ISLAND EXCAVATION . NEW TANK TO BE DELIVERED ON 07-25-96. MILA LOUGHLIN OF OKAR TO LOOK INTO DEWATERING SOLUTION . MZ SUGGESTED THAT OKAR CHECK WITH MONROE CO PURE WATER REARDING TREATING AND DISCHARGING TO SEWER .

08/09/96 MZ ON SITE. NEW TANK IS INSTALLED AND THERE ARE 2 NEW PUMPS. THERE ARE 4 GROUNDWATER WELLS, 1 NEAR EACH PUMP AND 2 NEAR THE TANK. CONTAMINATED SOIL IS STAGED ON SITE AND IS COVERED WITH PLASTIC. MZ TO CONTACT NAT'L SCHOOL BUS REGARDING DISPOSAL OF SOIL AND ADDITIONAL INVESTIGATION OF SUBSURFACE CONT.

08/27/96 MZ SENT RESPONSIBILITY LETTER TO BOB MILGATE, NAT'L SCHOOL BUS SERVICE . LETTER REQUIRES SAMPLING OF WELLS ON SITE AS WELL AS DELINEATION OF SUBSURFACE CONTAMINATION .

09/11/96 MZ ON SITE TO CHECK ON SOIL PILE. SOIL PILE HAS BEEN REMOVED FROM SITE. MZ TO CONTACT NAT SCHOOL BUS.

09/16/96 MZ TELCON WITH BRIAN HABKIRK (NAT'L SCHOOL BUS - 647-9360). MZ DISCUSSED 8/28/96 LETTER TO MILGATE. HABKIRK STATED THAT OKAR WILL BE ARRANGING TO HAVE WELLS SAMPLED AS WELL AS ARRANGE FOR SUBSURFACE INVESTIGATION. HABKIRK TO CONTACT DEPT WHEN WORK IS SCHEDULED. HABKIRK STATE THAT SOIL PILE WAS TESTED AND DISPOSED OF . HABKIRK TO SUBMIT COPIES OF ANALYTICAL RESULTS AND DISPOSAL RECEIPTS.

09/18/96 MZ REC'D SOIL PILE ANALYTICAL RESULTS AND DISPOSAL RECEIPTS FOR 423 TONS OF LEAD CONTAMINATED SOIL . LETTER ALSO STATES THAT OKAR WILL BE SAMPLING WELLS AND THAT RESULTS WILL BE FORWARDED TO DEPT. ALSO STATED WAS THAT PROPOSALS WILL BE OBTAINED TO PERFORM SUBSURFACE INVESTIGATION.

7/14/97 NOTHING RECEIVED TO DATE. LETTER SENT TO HABKIRK.

7/31/97 DEPT REC'D SAMPLIG RESULTS FOR WELLS 1,2 AND 4. WELL #3 COULD NOT BE SAMPLED DUE TO LACK OF WATER.

11/18/97 LETTER SENT TO HABKIRK REGARDING SAMPLING OF WELL #3 AND SUBSURFACE INVESTIGATION PROPOSAL.

12/4/97 DEPT REC'D SUBSURFACE SITE INVESTIGATION PROPOSAL PREPARED BY GREEN SERVICE . MZ TELCOI WITH HABKIRK AND INFORMED HIM THAT PROPOSAL WAS ACCEPTABLE . HABKIRK OR GREEN TO NOTIFY DEPT WHEN WORK WILL START.

12/17/97 MZ REC'D MESSAGE FROM GREEN SERVICES THAT WORK WILL BEGIN ON 12/18/97.

7/20/98 MZ TELCON WITH JOHN SWANSON (SENTINEL TECH.) REGARDING FINDINGS OF SUBSURFACE INVESTIGATION. SWANSON TO CHECK WITH NATIONAL SCHOOL BUS RE : REPORT.

7/22/98 DEPT REC'D SUBSURFACE INVESTIGATION REPORT AND REMEDIAL PROPOSAL . PROPOSE TO USE IN-SI



NYSDEC SPILL REPORT FORM



DEC REGION: 8

SPILL NUMBER: 9515421

SPILL NAME: NATIONAL SCHOOL BUS

DEC LEAD: MFZAMIAR

BIO-REMEDIATION.

8/31/98 MZ SENT LETTER TO BRIAN HABKIRK (CC: JOHN SWANSON - SENTINEL TECH) REQUESTING SOME ADDITIONAL INFORMATION AND PROVIDE OTHER DEC COMMENTS .

1/17/08 MZ LEFT MESSAGE FOR BRIAN HABKIRK (585-647-9380) TO GET UPDATE ON WORK PERFORMED .

1/18/08 MZ TELCON WITH HABKIRK WHO STATED THAT HE WOULD ASK AROUND AND LOOK FOR THE FILE AND PROVIDE DEC WITH AN UPDATE .

6/2/08 MZ TELCON WITH HABKIRK WHO STATED THAT SINCE THEY BEEN BOUGHT BY FIRST STUDENT, THERE IS AN ENVIRONMENTAL COMPANY THAT WILL BE HANDLING ALL OF THEIR SITES . HABKIRK TO HAVE STRATA CONSULTING CONTACT ME TO GO OVER SITE .

6/3/08 MZ TELCON WITH GREG JERNIGAN (STRATA) TO DISCUSS SITE. DEPT REQUIRES UPDATED GROUNDWATER INFO. STRATA TO DO WORK AND NOTIFY DEPT WHEN A DATE IS SET .

7/28/08 MZ ON SITE WITH JOSH BOLLING (STRATA0 AND JBL DRILLERS. INSTALLING SEVERAL MICROWELLS TO GET NEW GROUNDWATER DATA AS WELL AS SAMPLING EXISTING WELLS TO GET UPDATED DATA . PER BOLLING BORING S-P7 (ADJACENT TO FORMER P-7) HAD A DISTINCT PETRO ODOR AT APPROX 9 FT. (WATER AT 8-9 FT). S-P11, WHICH IS DOWNGRADIENT HAD NO ODOR NOTED. A PETRO ODOR WAS NOTED WHEN BAILING P-1 (ADJACENT TO UST). 2 ADDITIONAL WELLS TO BE INSTALLED AND 2 FORMER WELLS TO BE SAMPLED.

01/21/09 LIMITED GROUNDWATER INVESTIGATION RECEIVED FROM STRATA ENVIRONMENTAL .

SAMPLING RESULTS INDICATE LOW LEVEL RESIDUAL CONTAMINATION IN GROUNDWATER . BORINGS ALSO INDICATE ODORS IN THE SOIL IN THE SATURATED ZONE .

2/4/09 MZ TELCON WITH TIM RIDDLE AND GREG JERNIGAN (STRATA) TO DISCUSS SITE. BASED ON PAST DATA AND DATA OBTAINED DURING THE RECENT INVESTIGATION, THE DEPT WILL NOT REQUIRE ADD'L SITE WORK BUT WILL REQUIRE A SOIL AND GROUNDWATER MGMT PLAN BE PREPARED .

2/4/09 MZ EMAILED GUIDANCE TO RIDDLE AND TO FRANK LUCIANO (FIRST STUDENT).

05/26/09 SOIL AND GROUNDWATER MANAGEMENT PLAN RECEIVED FROM STRATA ENVIRONMENTAL . PLAN APPEARS ACCEPTABLE .

5/27/09 NFA LETTER SENT TO STEPHEN PUCKE (FIRST GROUP AMERICA - CINC, OHIO) WITH COPY TO KEVIN CR/ (STRATA). PAPER FILE REMOVED PER FILE RETENTION POLICY .

PIN

T & A

COST CENTER

CLASS: B3

CLOSE DATE: 05/27/2009

MEETS STANDARDS: False



May 20, 2009

Mr. Michael Zamiarski
New York State Department of Environmental Conservation
6274 Avon-Lima Road
Avon, New York 14414-9519

Soil and Groundwater Management Plan
First Student, Inc. #20060 – Rochester, New York
Strata Environmental Project Number 0928442

Mr. Zamiarski:

Per your request, enclosed is the Soil and Groundwater Management Plan prepared by Strata Environmental for the First Student, Inc. facility located at 1185 East Main Street, Rochester, New York. This Plan was prepared and will be implemented upon NYSDEC approval in order to attain site closure relative to the historic release (Spill # 9515421) from the former underground storage tank (UST) at the site.

If you have any questions or require any additional information, please contact the undersigned at 865/539-2077. Best regards.

Sincerely,


STRATA ENVIRONMENTAL

A handwritten signature in black ink, appearing to read "Kevin D. Craig".

Kevin D. Craig, PG
Principal Hydrogeologist

A handwritten signature in black ink, appearing to read "D. Gregory Jernigan".

D. Gregory Jernigan, PG
Vice President



cc: Robert Richardson, Regional Environmental Compliance Administrator, FirstGroup America
Stephen Pucke, Director of Environment and CSR, FirstGroup America
Dave Spencer, Region Maintenance Manager, First Student, Inc.
New York State Department of Health
City of Rochester Code Enforcement

**Soil and Groundwater Management Plan
First Student, Inc.
1185 East Main Street
Rochester, New York 14609**

Prepared for

**First Student, Inc.
600 Vine Street, Suite 1400
Cincinnati, Ohio 45202**

Prepared by

**Strata Environmental
110 Perimeter Park, Suite E
Knoxville, Tennessee 37922**

May 2009

SOIL AND GROUNDWATER MANAGEMENT PLAN

THIS SOIL AND GROUNDWATER MANAGEMENT PLAN (Plan) is prepared this 8th day of May 2009, by First Student, Inc. (First Student), 600 Vine Street, Cincinnati, Ohio 45202 (together with their successors and assignees, collectively "Owner").

WHEREAS: Owner owns certain real estate located at 1185 East Main Street, Rochester in the County of Monroe, New York. The geographic map coordinates for the facility are 43° 09' 38.28" North latitude and -77° 34' 48.91" West longitude. The location of the property is shown on a portion of the Rochester East, New York U.S.G.S. Topographic Map on Figure 1 (Attachment A).

WHEREAS: First Student is the operator of the property conducting school bus parking, maintenance, fueling and dispatching activities since purchasing the property in 2009. Petroleum bulk storage and dispensing equipment at the site currently consist of one 10,000 gallon capacity diesel underground storage tank (UST) located on the southwest portion of the property. The UST is constructed as a doubled-walled fiberglass-coated steel tank and is equipped with a Veeder Root TLS-300 automatic tank gauging system. Fuel is dispensed from two pump dispensers located approximately 40 to 60 feet northwest of the UST and are equipped with a PetroVend Automated Fueling Systems. See Figure 2 in Attachment A for a site map that shows site structures and location of petroleum dispensing and UST equipment.

WHEREAS: In 1996, a previous owner of the property, National School Bus Service, operated an 8,000 gallon capacity steel UST used to store diesel along with two dispensers and associated underground piping. On February 29, 1996, a tank tightness failure was reported to the New York State Department of Environmental Conservation (NYSDEC) and assigned Spill #9515421. The 8,000 gallon capacity UST and contaminated soil were removed in August 1996. Under oversight by the NYSDEC, the site was investigated by Green Services, Inc. (GSI) in 1996 and 1997. GSI reported in their January 12, 1998 Subsurface Investigation report that the results of laboratory analyses of soil samples were all either below the detectable limits of the analytical methods used or below Spills Technology and Remediation Series (STARS) guidance values for both volatile and semi-volatile organics. GSI showed that hydrocarbon impacted groundwater extended approximately 90 to 100 feet north of the former UST but remained on the subject property. Table 1 and 2 in Attachment B are summaries of soil and groundwater data obtained by GSI in 1996 and 1997. Figure 2 in Attachment A shows the locations of boring and monitoring wells installed by GSI.

WHEREAS: In September 2008, Strata Environmental Services, Inc. (Strata), on behalf of First Student, conducted an Environmental Site Assessment at the request of the NYSDEC to determine the level and extent of residual groundwater impact from the 1996 petroleum release. Strata installed four soil borings/temporary monitoring wells and sampled two previously installed monitoring wells (GSI, 1996). Strata submitted six groundwater samples for analytical testing of NYSDEC STARS list of petroleum constituents using the Environmental Protection Agency (EPA) Method 8021MS and 8270C and the NYSDEC Technical Administrative Guidance Manual: Determination of Soil Cleanup Objectives and Cleanup Levels (TAGM 4046). Strata concluded that contaminant concentrations in groundwater when compared to the original investigation concentrations demonstrate a significant decrease, and that natural attenuation is occurring at the site, which has resulted in the decrease of petroleum contaminants. Based on the apparent stabilization, decrease in extent of the contaminant plume and the reduction of contaminant concentrations at the leading edge of the plume, Strata recommended in

January 2009 that the site be allowed to naturally attenuate with no further actions required. Figure 2 in Attachment A is a site map that shows soil boring/sample locations, groundwater monitoring wells and known limits of impacted groundwater beneath the site. Table 3 in Attachment B is a summary of laboratory analytical results for groundwater samples obtained in 2008.

WHEREAS: The subject property is underlain by tan to brown silty clay, which transitions into a well graded medium to coarse grained sands with varying fractions of silt and silty clay. Groundwater was generally encountered at depths ranging from six to eight feet below ground surface with an approximate direction of groundwater flow to the north – northwest.

NOW THEREFORE, Owner, hereby, in consideration of analytical data obtained to date, nature and extent of residual petroleum impacted media beneath the study area, and other good and valuable consideration agrees to:

I. GENERAL PROVISIONS

1. Responsible Party. The Owner shall assume responsibility for the proper management of any disturbed/encountered soil or groundwater that has been impacted by petroleum products associated with the former UST incident.
2. NYSDEC Notification. The Owner shall notify the NYSDEC Spills Unit, if during any site work in the vicinity of the former UST project areas, impacted soil and/or groundwater is encountered above regulatory reporting thresholds.
3. Term. This Plan shall apply until the NYSDEC determines that the contaminants of concern are no longer present at the site or are below appropriate regulatory guidelines.
4. Modifications. This Plan shall not be amended, modified, or terminated except by written instrument executed between the NYSDEC and the Owner at the time of the proposed amendment, modification, or termination.
5. Notices. A copy of this Plan will be submitted to:
 1. New York State Department of Environment and Conservation
6274 Avon-Lima Road
Avon, New York 14414-9519
 2. New York State Department of Health
Corning Tower
Empire State Plaza
Albany, New York 12237
 3. City of Rochester Code Enforcement
30 Church Street
Rochester, New York 14614

4. First Student, Inc.
600 Vine Street, Suite 1400
Cincinnati, Ohio 45202

Any party may change its address or the individual to whose attention a notice is to be sent by giving written notice in compliance with this paragraph.

II. SOIL AND GROUNDWATER MANAGEMENT

1. The Owner shall:
 - a) Neither engage in nor allow excavation of soil anywhere in the potentially affected area of the former UST as depicted on Figure 2 without first developing a Work Plan and an appropriate Site Health and Safety Plan.
 - b) Neither engage in nor allow the removal of groundwater anywhere in the potentially affected area of the former UST as depicted on Figure 2 without first developing a Work Plan and an appropriate Site Health and Safety Plan.
 - c) Any removal, excavation or disturbance of soil and/or groundwater from or within the affected area of the former UST must be conducted in accordance with all applicable requirements of the Occupational Safety and Health Act (OSHA), and soil and/or groundwater that is removed, excavated or disturbed from the affected area of the former UST must be managed and disposed of in accordance with all applicable federal and state laws and regulations.
2. Soil and Groundwater Management:
 - a) If future excavation or site work in the affected area of the former UST is required, a work plan will be developed that describes activities to be performed, methods and monitoring procedures to be used, roles and responsibilities of workers, management of residual disturbed/removed petroleum impacted material, and proper health and safety considerations.
 - b) Monitoring of site work will be performed to ensure the safety of workers, and proper characterization and management of disturbed/removed petroleum impacted material. Monitoring activities will be include, but not limited to, visual and olfactory field evaluation of soil samples for indications of contamination, and field screening of selected soil samples using a volatile organic analyzer (ex., photoionization detector).
 - c) Site workers will properly stage and segregate any soil media that is removed from the subsurface in the affected area of the former UST and deemed to contain residual petroleum contamination from field screening. Site workers will properly stage any groundwater that is removed from the affected area of the former UST in appropriate containers until the removed groundwater has been properly characterized and an approved method of disposal has been developed.

- d) Removed soil and/or groundwater will be properly characterized to determine appropriate disposal requirements. Follow-up sampling of the removed media will include laboratory analysis of a representative number of samples for petroleum constituents and other constituents necessary to classify the waste and satisfy regulatory and disposal facility requirements.

ATTACHMENT A
Figures



110 PERIMETER PARK
 SUITE E
 KNOXVILLE, TN 37922
 PHONE (606) 539-3577
 FAX (606) 539-3570

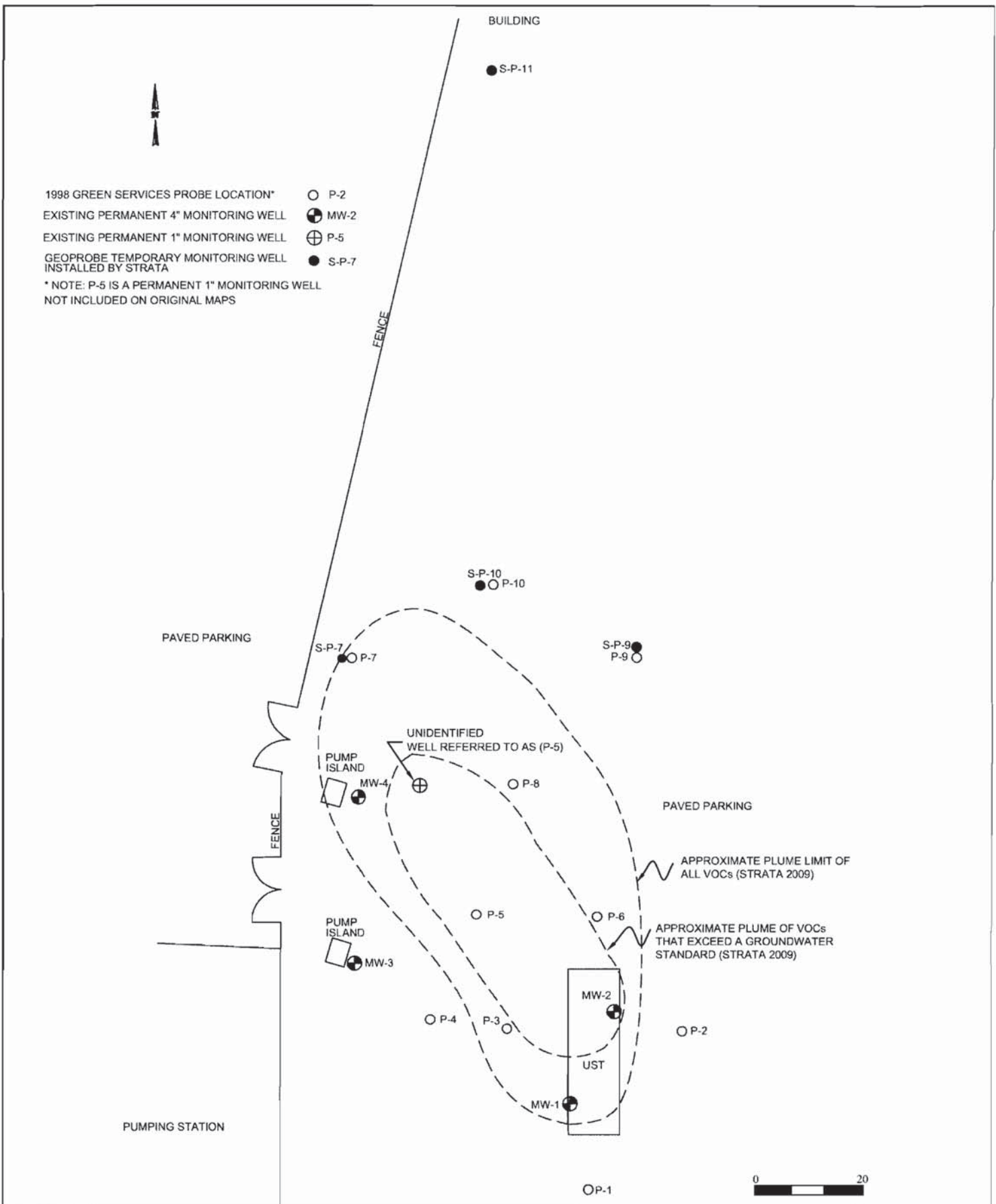
FILE | DATE

0828409_1 May 2009

Site (Vicinity) Map
 Rochester East Quadrangle, 1971, Revised 1978

First Student, Inc.
 Rochester, New York

FIGURE



110 PERIMETER PARK
 SUITE E
 KNOXVILLE, TN 37922
 PHONE (865) 539-2077
 FAX (865) 539-3970

**Monitoring Well Locations with
 Previous and New Soil Borings**

FIGURE

2

FILE | DATE
 0928442 | May 2009

First Student, Inc.
 Rochester, New York

ATTACHMENT B
Tables

Table 1
Groundwater Analytical Summary (September 1996)
National School Bus - Rochester

Volatile and Semi-volatile Aromatic Compounds	MW-1	MW-2	MW-4
Benzene	113.7	ND	305.6
Ethylbenzene	ND	ND	ND
Toluene	12.8	ND	ND
m,p-Xylene	29.1	ND	ND
o-Xylene	24.7	ND	7.7
Naphthalene	11.06	ND	ND

Notes:

Only compounds with detectable compounds are reported in table.

All compound concentrations reported in micrograms per liter (ug/l) or parts per billion (ppb).

ND: Denotes compound was not detected above the instrument detection limit.

Source: Green Services, Inc., Groundwater Sampling, National School Bus Service, Inc., October 14, 1996.

Table 2
Summary of Laboratory Results (December 1997)
Soil and Groundwater

EPA Method 8021 TCLP (Soil) and Direct (Water) Test Results (ppb)					
Compound	Soil Composite (P-1, P-2, P-4)	P-7 Soil (6-10')	P-9 Water	P-10 Water	MW-3 Water
Benzene	ND <0.7	ND <0.7	32.9	36.7	ND <0.7
Ethylbenzene	ND <2.0	ND <2.0	37	148.4	ND <2.0
Toluene	ND <2.0	ND <2.0	ND <2.0	5.2	ND <2.0
o-Xylene	ND <2.0	ND <2.0	ND <2.0	9.1	ND <2.0
m,p-Xylene	3.2	2.1	18.9	192.5	ND <2.0
Isopropylbenzene	ND <2.0	ND <2.0	14.4	24.8	ND <2.0
n-Propylbenzene	ND <2.0	ND <2.0	24.7	48.4	ND <2.0
p-Isopropyltoluene	ND <2.0	ND <2.0	ND <2.0	ND <5.0	ND <2.0
1,2,4-Trimethylbenzene	3.1	2.2	32.6	262.3	ND <2.0
1,3,5-Trimethylbenzene	3.8	2.4	4	85.4	ND <2.0
n-Butylbenzene	ND <2.0	ND <2.0	ND <2.0	ND <5.0	ND <2.0
sec-Butylbenzene	ND <2.0	ND <2.0	ND <2.0	ND <5.0	ND <2.0
Naphthalene	ND <5.0	ND <5.1	ND <5.0	45.9	ND <5.0
Methyl t-butyl ether	ND <2.0	ND <2.1	ND <2.0	ND <5.0	ND <2.0
EPA Method 8270 TCLP (Soil) and Direct (Water) Test Results (ppb)					
Naphthalene	ND <10.0	ND <10.0	ND <10.0	18.3	ND <10.0
Anthracene	ND <10.0	ND <10.0	ND <10.0	ND <10.0	ND <10.0
Fluorene	ND <10.0	ND <10.0	ND <10.0	ND <10.0	ND <10.0
Phenanthrene	ND <10.0	ND <10.0	ND <10.0	ND <10.0	ND <10.0
Pyrene	ND <10.0	ND <10.0	ND <10.0	ND <10.0	ND <10.0
Acenaphthene	ND <10.0	ND <10.0	ND <10.0	ND <10.0	ND <10.0
Benzo(a)anthracene	ND <10.0	ND <10.0	ND <10.0	ND <10.0	ND <10.0
Fluoranthene	ND <10.0	ND <10.0	ND <10.0	ND <10.0	ND <10.0
Benzo(b)fluoranthene	ND <10.0	ND <10.0	ND <10.0	ND <10.0	ND <10.0
Benzo(k)fluoranthene	ND <10.0	ND <10.0	ND <10.0	ND <10.0	ND <10.0
Chrysene	ND <10.0	ND <10.0	ND <10.0	ND <10.0	ND <10.0
Benzo(a)pyrene	ND <10.0	ND <10.0	ND <10.0	ND <10.0	ND <10.0
Benzo(g,h,i)perylene	ND <10.0	ND <10.0	ND <10.0	ND <10.0	ND <10.0
Dibenz(a,h)anthracene	ND <10.0	ND <10.0	ND <10.0	ND <10.0	ND <10.0
Indeno(1,2,3-cd)pyrene	ND <10.0	ND <10.0	ND <10.0	ND <10.0	ND <10.0

Source: Green Services, Inc., Subsurface Investigation, National School Bus Terminal, January 12, 1998.

Table 3
SUMMARY OF GROUNDWATER DATA (July 2008)
First Student, Inc., Rochester, New York

Groundwater

VOC	GW						
	Standard	MW-2	P-5	S-P-7	S-P-9	S-P-10	S-P-11
Benzene	0.0007	0.0013	0.023	BDL	BDL	BDL	BDL
n-Butylbenzene	0.005	BDL	0.0085	BDL	BDL	BDL	BDL
sec-Butylbenzene	0.005	BDL	0.0068	BDL	BDL	BDL	BDL
Ethylbenzene	0.005	0.0044	0.32	BDL	BDL	BDL	BDL
Isopropylbenzene	0.005	0.0043	0.078	BDL	BDL	BDL	BDL
Methyl tert-butyl ether	0.01	BDL	BDL	0.0031	BDL	BDL	BDL
Napthalene	0.01	BDL	0.13	BDL	BDL	BDL	BDL
n-Propylbenzene	0.005	0.0048	0.17	BDL	BDL	BDL	BDL
1,2,4-Trimethylbenzene	0.005	0.0023	0.81	BDL	BDL	BDL	BDL
1,3,5-Trimethylbenzene	0.005	BDL	0.22	BDL	BDL	BDL	BDL
o-Xylene	0.005	BDL	0.015	BDL	BDL	BDL	BDL
m&p-Xylenes	0.005	BDL	0.31	BDL	BDL	BDL	BDL

Notes:

Results in milligrams per liter (mg/l)

BDL - Below Detection Limit.

Groundwater Standards taken from TAGM #4046

No target Polynuclear Aromatic Hydrocarbons detected in any sample above method detection limit.

Source: Strata Environmental, Limited Groundwater Investigation, First Student, Inc., January 2009.

New York State Department of Environmental Conservation
Division of Environmental Remediation, Region 8
Bureau of Technical Support
6274 East Avon-Lima Road, Avon, New York 14414-9519
Phone: (585) 226-2466 • **Fax:** (585) 226-8139
Website: www.dec.ny.gov



Alexander B. Grannis
Commissioner

May 27, 2009

Mr. Stephen Pucke
Director of Environment and CSR
First Group America
600 Vine Street
Suite 1400
Cincinnati, Ohio 45202

Dear Mr. Pucke:

Re: NYSDEC Spill # 9515421
First Student, Inc.
1185 East Main Street
Rochester (C), Monroe County

On May 26, 2009, this office received the Soil and Groundwater Management Plan, prepared by Strata Environmental, for the above referenced spill location. Upon review of the aforementioned Plan, the site work conducted and previously submitted information, the Department does not require additional remedial action at this time. The residual subsurface contamination does not appear to pose a threat to human health and safety or the environment. This case has been removed from the Department's active spill files.

However, be aware, that this ruling does not preclude reactivation of this case should new information become available, an impact to a receptor be discovered, the site usage change and/or the residual contamination be exposed in the future. Should future site work result in the uncovering of the residual contamination, the Department must be notified and the Soil and Groundwater Management Plan be implemented?

If there are any questions or comments, feel free to contact me at either the above address or by telephone at 585-226-5438.

Sincerely,

Michael F. Zamiarski, P.E.
Environmental Engineer II
Division of Environmental Remediation

cc: Kevin D. Craig, Principal Hydrogeologist, Strata Environmental



NYSDEC SPILL REPORT FORM



DEC REGION: 8 SPILL NUMBER: 9904476
 SPILL NAME: LIDLAW ENVIRONMENTAL DEC LEAD: DLTILTON
 SPILL DATE: 07/15/1999 SPILL TIME: 2:30 pm
 CALL RECEIVED DATE: 07/15/1999 RECEIVED TIME: 3:22 pm

SPILL LOCATION

PLACE: LIDLAW ENVIRONMENTAL COUNTY: Monroe
 STREET: 1185 EAST MAIN STREET TOWN/CITY: Rochester (c)
 COMMUNITY: ROCHESTER
 CONTACT: UNK CONTACT PHONE: (716) 288-7790

CONT. FACTOR: Other SPILL REPORTED BY: Other
 FACILITY TYPE: Commercial/Industrial WATERBODY: _____

CALLER REMARKS:

LID POPPED OFF CONTAINER, CAUSING SPILL OF FUMARIC ACID TO THE GROUND . SPILL HAS BEEN CLEANED UP. NO FURTHER ACTION NECESSARY BY SPILLS . CLOSED. FAXED TO MCHD ON 07/16/1999 AT 1555 HRS.

MATERIAL	CLASS	SPILLED	RECOVERED	RESOURCES AFFECTED
fumaric acid	Hazardous Material	1 G	1 G	Soil,

POTENTIAL SPILLERS

COMPANY: SAFETY KLEEN ADDRESS: WEST HENRIETTA ROAD AVON NY CONTACT: MARY ELLEN
 (716) 226-2411

Tank No.	Tank Size	Material	Cause	Source	Test Method	Leak Rate	Gross Failure
----------	-----------	----------	-------	--------	-------------	-----------	---------------

DEC REMARKS:

Prior to Sept, 2004 data translation this spill Lead_DEC Field was "DT"

PIN T & A COST CENTER

CLASS: D4 CLOSE DATE: 07/16/1999 MEETS STANDARDS: False



FACT SHEET

Environmental Restoration Program

1200 East Main Street Site
Site No. B00129
Rochester, NY

November 2009

Cleanup Action to Begin at Municipal Brownfield Site

A cleanup is about to begin that will address contamination related to the 1200 East Main Street Site (“site”) located in the City of Rochester, Monroe County under New York’s Environmental Restoration Program (ERP, see program description at end of this fact sheet). See map on Page 4 for site location.

The cleanup action for the site includes the removal and off-site disposal of petroleum from groundwater, excavation and off-site disposal of petroleum contaminated soils, and treatment of dissolved petroleum in groundwater. The cleanup activities will be performed by City of Rochester (“municipality”). The New York State Department of Environmental Conservation (NYSDEC), in consultation with the New York State Department of Health and the Monroe County Health Department, has approved the Remedial Work Plan for this project and will provide oversight of the cleanup activities.

Highlights of the Upcoming Cleanup Activities

The goal of the cleanup action for the site is to achieve cleanup levels that protect public health and the environment. The elements of the selected cleanup include:

- Removal and off-site disposal of petroleum found in existing groundwater monitoring wells at the site;
- Excavation and off-site disposal of petroleum contaminated soils from select areas at the site.
- Treatment of dissolved petroleum contaminants in groundwater via an atmospheric air or oxygen injection system. This decision will be made upon re-evaluation of groundwater quality at the site following removal of readily recoverable petroleum and contaminated soils. The system will involve the injection of atmospheric air or oxygen into the groundwater to flush out volatile petroleum contaminants and stimulate the growth and activity of naturally occurring bacteria that breakdown petroleum compounds;
- Installation of a soil vapor extraction system to recover contaminants that are volatilized into soil gas by the air or oxygen injection system;
- Implementation of a community air-monitoring program during all ground-intrusive activities. This program is designed to provide protection for the downwind community (i.e., off-site receptors including residences and businesses and on-site workers not directly involved with the work) from potential airborne contaminant releases as a direct result of the remedial work;
- Continued operation and maintenance of the existing sub-slab ventilation system in the basement of the adjacent 1214/1216 East Main Street building to prevent site-related contaminants from entering the structure; and
- Use of institutional controls (restrictions on the property’s future use) via an environmental easement to limit the site to commercial or industrial future use, address residual soil contamination, prohibit groundwater usage, prevent vapor intrusion into any future buildings at the site, and ensure compliance with an operation, maintenance, and monitoring program.

Next Steps

The municipality is expected to begin cleanup activities at the site on or about December 14, 2009. The initial extraction of petroleum from groundwater and the excavation of petroleum contaminated soils should be complete within two months. Groundwater quality will then be reevaluated and a system will be selected and installed to treat dissolved petroleum in groundwater, which may take an additional one to two years to complete.

After the municipality completes the cleanup activities, it will prepare a Final Engineering Report and submit it to NYSDEC. The Final Engineering Report will describe the cleanup activities completed and certify that cleanup requirements have been achieved or will be achieved.

The municipality also must implement a site management plan because the cleanup action is based on restrictions on the use of the site. The plan would ensure protection of public health and the environment by describing the required engineering and/or institutional controls and how they would be effectively maintained. The municipality also will be required to file an environmental easement that identifies the restrictions on use of the site and the institutional/engineering controls. The easement would give NYSDEC the ability to assure compliance with these restrictions and controls.

When the municipality has completed the project to NYSDEC's satisfaction, NYSDEC will issue a document to the municipality called a "Certificate of Completion". This document releases the municipality from liability related to the site and allows the site to be re-used. NYSDEC and the municipality will keep the public informed during the cleanup of the site.

Background

NYSDEC previously accepted an application from the municipality to participate in the ERP. The application proposed that the site would be used for commercial use.

The 1200 East Main Street site is a half-acre parcel of land that was operated as a gasoline filling station and automobile repair facility from 1928 until 1993 (most recently as a "Pic n' Pay" station). The City of Rochester obtained ownership of the property through tax foreclosure in 1998 in order to address possible contamination issues and return the site to productive use through the New York State Environmental Restoration Program.

A 1,600-square foot one-story building on the site was demolished in January 2003 by the City of Rochester due to its state of disrepair. Historic use of this facility as an automobile service facility and filling station resulted in petroleum contamination at the site. There are no records or reports of spills during the site's operation. However, past leakage from underground petroleum storage tanks and piping systems/filling areas is evident (all tanks, pumps, and piping systems were removed during this project). Other potential sources of contamination identified at the site include a floor drainage system and subsurface vehicle lift unit in the former building. Waste oil dumping is also suspected to have occurred to the unpaved ground surface in the northern portion of the property.

FOR MORE INFORMATION

Where to Find Information Project documents are available at the following locations to help the public to stay informed. These documents include the decision document describing the selected remedy for the site, called the "Record of Decision" and the Remedial Work Plan.

Rochester Public Library, Sully Branch
939 Bay Street
Rochester, NY 14609
(585) 428-8208
Hours: Mon & Thu: 12 PM - 6 PM
Tue, Wed, Fri: 11 AM - 6 PM
Sat: 10 AM - 1 PM

City of Rochester Department of Environmental Services
30 Church St., Room 300B
Rochester, New York 14614
(585) 428-6855
Hours: Mon-Fri: 8 AM - 5 PM
(Contact Jane Forbes for an appointment)

NYS Department of Environmental Conservation - Region 8 Office
6274 E. Avon-Lima Rd.
Avon, New York 14414-9519
Hours: Mon-Fri: 8:30 AM - 4:45 PM
(585) 226-5326
(Contact Lisa LoMaestro Silvestri for an appointment)

Who to Contact

Comments and questions are always welcome and should be directed as follows:

Project Related Questions

NYS Department of Environmental Conservation
6274 East Avon-Lima Road
Avon, NY 14414-9519
Greg MacLean, P.E. - Project Manager
(585) 226-5356

gmaclea@gw.dec.state.ny.us ; or

Lisa LoMaestro Silvestri –
Citizen Participation Specialist
(585) 226-5326
lasilves@gw.dec.state.ny.us

Site-Related Health Questions

New York State Department of Health
Flannigan Square, 547 River Street
Troy, New York 12180-2216
Krista Anders
(800) 458-1158 x 27860
BEEI@health.state.ny.us

Monroe County Health Department
111 Westfall Road, Room 938
Rochester NY 14620
Jeff Kosmala, P.E.
(585) 753-5470
jkosmala@monroecounty.gov

If you know someone who would like to be added to the site contact list, have them contact the NYSDEC project manager above. We encourage you to share this fact sheet with neighbors and tenants, and/or post this fact sheet in a prominent area of your building for others to see.

Environmental Restoration Program:

New York's Environmental Restoration Program (ERP) reimburses municipalities for their costs to investigate and clean up municipally owned contaminated properties. Once cleaned up, the properties may be redeveloped for commercial, industrial, residential or public use.

A **brownfield** is any real property that is difficult to reuse or redevelop because of the presence or potential presence of contamination.

For more information about the ERP, visit: www.dec.ny.gov/chemical/8444.html



Department of
Environmental
Conservation

Environmental Site Remediation Database Search Details

Site Record

Administrative Information

Site Name: 1200 E. Main Street

Site Code: B00129

Program: Environmental Restoration Program

Classification: A

EPA ID Number:

Location

DEC Region: 8

Address: 1200 E. Main Street

City:Rochester Zip: 14609-

County:Monroe

Latitude: 43.16186424

Longitude: -77.57984144

Site Type:

Estimated Size: 0.6 Acres

Site Owner(s) and Operator(s)

Current Owner Name: City of Rochester

Current Owner(s) Address: City Hall, Room 307A
Rochester, NY, 14614

Site Document Repository

Name: Rochester Public Library - Sully Branch

Address: 939 Bay Street
Rochester, NY 14609

Site Description

Location: The 1200 East Main Street site is located in the City of Rochester. The 0.622 acre site is located in an urban area. The site is approximately 0.18 miles east of the East Main Street and Goodman Street North intersection. **Site Features:** The site is a flat vacant site. The site's surface consists of a combination of grass vegetation, crusher run, and asphalt. The site is bounded by residential properties to the north, East Main Street to the south, a residential property to the east, and a commercial property to the west. **Current Zoning and Land Use:** The site is currently vacant and is zoned for commercial use. The surrounding parcels are currently used for a combination of commercial and residential. The nearest residential area is located directly adjacent to the site to the north and east. **Past Use of the Site:** The site was used as a retail gasoline station from 1928 until 1993, at which time it was abandoned and foreclosed on by the City. Most recently known as a Pic 'N' Pay retail gasoline station. The site had several storage tanks used for the storage of gasoline, diesel fuel, and kerosene. Site had at one time 7 underground storage tanks which ranged in sizes ranged from 275 to 6,000 gallons totaling approximately 25,275 gallons of storage capacity. The site also had 2 aboveground storage tanks totaling 1050 gallons of storage capacity. The site also had a fuel island that consisted of 3 fuel pumps. The northern end of the site was also the location of illegal dumping activities for oil, antifreeze, and C&D waste material. The use of the site as a retail gasoline station and the illegal dumping activities appear to have led to the petroleum contamination at the site. **Site Geology and Hydrogeology:** Site soils consist of heterogeneous fill material and native glacial till to depths of 11.5 to 15.5 feet below grade, overlying Lockport Dolomite bedrock. The fill material generally consists of reworked soil (i.e., silt, sand, gravel, clay) with lesser amounts of brick, glass, concrete, wood, and metal. The glacial till primarily consists of sandy silt and clay with lesser amounts of gravel. The depth to groundwater at the site ranges from 13 to 15 feet below the ground surface. Groundwater flow direction is typically a bimodal directional pattern. Groundwater flow direction in the northern portion of the site is to the northwest and in the southern portion of the site to the southeast.

Contaminants of Concern (Including Materials Disposed)

Contaminant Name/Type

toluene
benzene
benzo(a)pyrene
methyl-tert-butyl ether (MTBE)
fluoranthene
xylene (mixed)
ethylbenzene
lead

Site Environmental Assessment

Nature and Extent: The primary contaminants of concern petroleum related compounds (TCL VOCs and TCL SVOCs) and metals. The remedial investigation activities included test pits, soil borings, groundwater monitoring well installation, soil gas investigation as well as the removal of underground storage tanks. Surface and subsurface soil, groundwater, and soil gas samples were collected for laboratory analysis. The soil and groundwater samples were analyzed for TCL VOCs plus TICs, TCL SVOCs plus TICs, TAL Metals, and PCBs. The soil vapor samples were analyzed using Method TO-15 for VOCs. Surface Soil: Fifteen (15) surface soil samples were collected and were analyzed for TCL VOCs SVOCs plus TICs, TAL Metals, and PCBs. The constituents of concern detected were petroleum related compounds. Benzo(a)anthracene concentrations ranged from non-detect (ND) to 22 parts per million (ppm). Benzo(a)pyrene concentrations ranged from ND to 19 ppm. Benzo(b)fluoranthene concentrations ranged from ND to 17 ppm. Benzo(k)fluoranthene concentrations ranged from ND to 16 ppm. Dibenzo(a,h)anthracene concentrations ranged from ND to 0.82 ppm. Indeno(1,2,3-cd)pyrene concentrations ranged from ND to 11 ppm. Chrysene concentrations ranged from ND to 20 ppm. Fluoranthene concentrations ranged from ND to 61 ppm. PCBs concentrations ranged from ND to 3.012 ppm. Lead concentrations ranged from 89 to 1,050 ppm. Mercury concentrations ranged from ND to 0.44 ppm. Subsurface soils: Forty-seven (47) subsurface soil samples were collected from soil borings, excavations (USTS, pump island, building foundation), and test pits. The soil samples were analyzed for TCL VOCs, TCL SVOCs, PCBs, TAL metals, and ethylene glycol. The constituents of concern detected were petroleum related compounds. M & p xylene concentrations ranged from ND to 52 ppm. O-xylene concentrations ranged from ND to 14 ppm. Benzene concentrations ranged from ND to 1.6 ppm. Ethyl benzene concentrations ranged from ND to 37 ppm. 1,2,4-trimethylbenzene concentrations ranged from ND to 140 ppm. Benzo(a)pyrene concentrations ranged from ND to 2.4 ppm. Naphthalene concentrations ranged from ND to 33 ppm. Benzo(a)anthracene concentrations ranged from ND to 2.7 ppm. Arsenic concentrations ranged from ND to 12 ppm. Lead concentrations ranged from ND to 1,320 ppm. Mercury concentrations ranged from ND to 0.864 ppm. Silver concentrations ranged from ND to 45 ppm. Groundwater: Groundwater samples were collected from groundwater monitoring wells located on-site and off-site. Thirty-seven (37) groundwater samples were collected for laboratory analysis. The groundwater samples were analyzed for TCL VOCs, TCL SVOCs, PCBs, TAL metals, and ethylene glycol. The constituents of concern detected were petroleum related compounds. Benzene concentrations ranged from ND to 2,400 parts per billion (ppb). Ethyl benzene concentrations ranged from ND to 3,300 ppb. Toluene concentrations ranged from ND to 8,600 ppb. M,p-xylene concentrations ranged from ND to 14,000 ppb. Naphthalene concentrations ranged from ND to 6,000 ppb. 1,2,4-trimethylbenzene concentrations ranged from ND to 25,000 ppb. 1,3,5-trimethylbenzene concentrations ranged from ND to 7,300 ppb. Chrysene concentrations ranged from ND to 83 ppb. Fluoranthene concentrations ranged from ND to 180 ppb. Lead concentrations ranged from ND to 120 ppb. Soil Vapor: A total of 10 sub-slab soil vapor/air samples were collected and analyzed for VOCs. The analytical results indicated moderately elevated detections of petroleum-related and chlorinated VOCs. Sub-slab and ventilation system exhaust analytical results indicated the petroleum related and chlorinated VOCs. Ethyl benzene concentrations ranged from ND to 8.78 micrograms per cubic meter (ug/m3). Toluene concentrations ranged from 6.8 to 46 ug/m3. Tetrachloroethene concentrations ranged from ND to 38.5 ug/m3. M,p-xylene concentrations ranged from 5.9 to 30.48 ug/m3. 1,2,4-trimethylbenzene concentrations ranged from ND to 12.4 ug/m3. 1,3,5-trimethylbenzene concentrations ranged from ND to 5.6 ug/m3. Trichloroethene concentrations ranged from ND to 12 ug/m3. Indoor air analytical results indicated petroleum related VOCs. Benzene concentrations ranged from 2 to 7.4 ug/m3. Ethyl benzene concentrations ranged from 1.6 to 3.2 ug/m3. Toluene concentrations ranged from 8.3 to 42 ug/m3. 1,2,4-trimethylbenzene concentrations ranged from ND to 7.2 ug/m3. 1,3,5-trimethylbenzene concentrations ranged from ND to 7.7 ug/m3. M,p-xylene concentrations ranged from 5.2 to 10.8 ug/m3.

Site Health Assessment

The site is located in a commercial area in Rochester with a residential area nearby. All nearby residents are served by public water so exposures via drinking water are not expected. Results of indoor air sampling conducted at the neighboring dwelling indicate some impact from the site. A subslab depressurization system installed to address this impact has been successful in reducing the concentration of site-related chemicals at this dwelling.

[For more Information: E-mail Us](#)

Refine This Search

**City of Rochester
1200 East Main Street
Environmental Restoration Program
Monroe County
Rochester, NY**

**SITE MANAGEMENT PLAN
NYSDEC Site Number: B-00129-8**

Prepared for:

City of Rochester
City Hall
30 Church Street
Rochester, NY

Prepared by:

Bergmann Associates, Inc.
280 East Broad Street
Suite, 200
Rochester, New York 14604
(585) 232-5135

Revisions to Final Approved Site Management Plan:

Revision No.	Date Submitted	Summary of Revision	NYSDEC Approval Date
1	March 17, 2017	Revised per NYSDEC comments dated 12/13/16	

March 2017



Remedial Action Work Plan Certification
1200 East Main Street, Rochester, NY
Site B-00129-8

I, Sean R. Carter, P. E., certify that I am currently a NYS Professional Engineer as defined in 6 NYCRR and that this Site Management Plan was prepared in accordance with all applicable statutes and regulations and in substantial conformance with the DER Technical Guidance for Site Investigation and Remediation (DER-10).



Sean R. Carter, P.E.

Date

3, 17, 17



Table of Contents

<u>Section</u>	<u>Description</u>	<u>Page</u>
LIST OF ACRONYMS		i
ES	EXECUTIVE SUMMARY	iii
1.0	INTRODUCTION	1
	1.1 General	1
	1.2 Revisions	2
	1.3 Notifications	2
2.0	SUMMARY OF PREVIOUS INVESTIGATIONS AND REMEDIAL ACTIONS	3
	2.1 Site Location and Description	3
	2.2 Physical Setting	3
	2.2.1 Land Use	3
	2.2.2 Geology	3
	2.2.3 Hydrogeology	4
	2.3 Investigation and Remedial History	4
	2.4 Remedial Action Objectives	9
	2.5 Remaining Contamination	9
	2.5.1 Soil	9
	2.5.2 Groundwater	11
	2.5.3 Soil Vapor	12
3.0	INSTITUTIONAL AND ENGINEERING CONTROL PLAN	13
	3.1 General	13
	3.2 Institutional Controls	14
	3.3 Engineering Controls	15
	3.3.1 Operation & Maintenance of Oxygen Injection System and Soil Vapor Extraction System	15
	3.3.2 Sub-Slab Depressurization System	17
	3.3.3 Criteria for Completion of Remediation/Termination of Remedial Systems	17
	3.3.3.1 Oxygen Injection System w/Soil Vapor Extraction Trench	17
	3.3.3.2 Future Sub-Slab Depressurization System	17
	3.3.3.3 Groundwater Monitoring	18



TABLE OF CONTENTS (Continued)

<u>Section</u>	<u>Description</u>	<u>Page</u>
4.0	MONITORING AND SAMPLING	18
4.1	General	18
4.2	Site-wide Inspection	18
4.3	Treatment System Monitoring and Sampling	19
4.3.1	Oxygen Injection System and Soil Vapor Extraction System	19
4.3.2	Remedial System Monitoring	20
4.3.3	Groundwater Sampling	21
4.3.4	Monitoring and Sample Protocol	23
5.0	OPERATION AND MAINTENANCE PLAN	23
5.1	General	23
5.2	Operation and Maintenance of Oxygen Injection and SVE Trench System	24
5.2.1	Oxygen Injection System and SVE Trench System Start-up and Testing	24
5.2.2	Oxygen Injection System and SVE Trench System Routine System Operation and Maintenance.	25
6.0	PERIODIC ASSESSMENTS/EVALUATIONS	26
6.1	Climate Change Vulnerability Assessment	26
6.2	Green Remediation Evaluation	26
6.2.1	Timing of Green Remediation Evaluations	27
6.2.1	Remedial Systems	27
6.2.3	Frequency of System Checks, Sampling & Other Periodic Activities	27
6.2.4	Metrics and Reporting	27
6.3	Remedial System Optimization	28
7.0	REPORTING REQUIREMENTS	28
7.1	Site Management Reports	28
7.2	Periodic Review Report	30
7.2.1	Certification of Institutional and Engineering Controls	32
7.3	Corrective Measures Work Plan	33
7.4	Remedial Site Optimization Report	33
8.0	REFERENCES	33



List of Tables

- Table A - Notifications
- Table B – Oxygen Injection System and Soil Vapor Extraction System Monitoring Requirements & Schedule
- Table C – Groundwater Monitoring / Sampling Requirements and Schedule
- Table D – Monitoring Well Construction Details
- Table E – Schedule of Monitoring / Inspection Reports
- Table 1 – Remaining Soil Sample Exceedances from Confirmatory Soil Samples
- Table 2 – Groundwater Sample Results and Remaining Exceedances
- Table 3 – Groundwater Elevation Measurements
- Table 4 – Monitoring Well Construction Details
- Table 5 – Routine Maintenance Summary and Schedule
- Table 6 - Remedial System Sampling Requirements
- Table 7 – Reporting Summary and Schedule

List of Figures

- Figure 1: Project Site Map
- Figure 2: Site Layout
- Figure 3: Geologic Cross-Section Location Map
- Figure 4: Geologic Cross-Section A-A'
- Figure 5: Geologic Cross-Section B-B'
- Figure 6: Groundwater Potentiometric Surface Map
- Figure 7: Remaining Soil Sample Levels and Exceedances
- Figure 8: Area of Soil Vapor Concern
- Figure 9: Institutional Control Boundaries
- Figure 10: Engineering Control Location
- Figure 11: Soil Excavation As-Built Figure March 2010 and 2016 IRMs
- Figure 12: VEGE & Oxygen Injection System with SVE Systems As-Built Figure
- Figure 13: Remaining Groundwater Sample Levels & Exceedances

List of Appendices

- 1. Environmental Easement
- 2. Excavation Work Plan
- 3. Site Contact List
- 4. Operation & Maintenance Plan and System Operation Manuals
- 5. Quality Assurance/Quality Control Plan
- 6. Quality Assurance Project Plan
- 7. Site Management Forms
- 8. Health and Safety Plan
- 9. Community Air Monitoring Plan
- 10. Boring and Monitoring Wells Logs
- 11. Responsibilities of Owner and Future Owners / Developers
- 12. Remedial System Optimization Table of Contents
- 13. Permits and/or Permit Equivalent



List of Acronyms

AS	Air Sparging
ASP	Analytical Services Protocol
BCA	Brownfield Cleanup Agreement
BCP	Brownfield Cleanup Program
CERCLA	Comprehensive Environmental Response, Compensation and Liability Act
CAMP	Community Air Monitoring Plan
C/D	Construction and Demolition
CFR	Code of Federal Regulation
CLP	Contract Laboratory Program
COC	Certificate of Completion
CO2	Carbon Dioxide
CP	Commissioner Policy
DER	Division of Environmental Remediation
EC	Engineering Control
ECL	Environmental Conservation Law
ELAP	Environmental Laboratory Approval Program
ERP	Environmental Restoration Program
EWP	Excavation Work Plan
FER	Final Engineering Report
GHG	Green House Gas
GWE&T	Groundwater Extraction and Treatment
HASP	Health and Safety Plan
IC	Institutional Control
NYSDEC	New York State Department of Environmental Conservation
NYSDOH	New York State Department of Health
NYCRR	New York Codes, Rules and Regulations
O&M	Operation and Maintenance
OM&M	Operation, Maintenance and Monitoring
OSHA	Occupational Safety and Health Administration
OU	Operable Unit
PID	Photoionization Detector
PRP	Potentially Responsible Party
PRR	Periodic Review Report
QA/QC	Quality Assurance/Quality Control
QAPP	Quality Assurance Project Plan RAO Remedial Action Objective
RAWP	Remedial Action Work Plan
RCRA	Resource Conservation and Recovery Act
RI/FS	Remedial Investigation/Feasibility
ROD	Record of Decision
RP	Remedial Party
RSO	Remedial System Optimization
SAC	State Assistance Contract
SCG	Standards, Criteria and Guidelines
SCO	Soil Cleanup Objective
SMP	Site Management Plan
SOP	Standard Operating Procedures
SOW	Statement of Work



SPDES	State Pollutant Discharge Elimination System
SSDS	Sub-Slab Depressurization System
SVE	Soil Vapor Extraction
SVI	Soil Vapor Intrusion
TAL	Target Analyte List
TCL	Target Compound List
TCLP	Toxicity Characteristic Leachate Procedure
USEPA	US Environmental Protection Agency
UST	Underground Storage Tank
VCA	Voluntary Cleanup Agreement
VCP	Voluntary Cleanup Program



EXECUTIVE SUMMARY

The following provides a brief summary of the controls implemented for the Site, as well as the inspections, monitoring, maintenance and reporting activities required by the Site Management Plan:

Site Identification:	Environmental Restoration Program Site B-00129-8 City of Rochester, 1200 East Main Street , Rochester, NY
Institutional Controls:	1. The property may be used for restricted commercial and industrial use.
	2. All ECs must be inspected at a frequency and in a manner defined in the SMP.
	3. All ECs must be operated and maintained as specified in this SMP.
	4. The use of groundwater underlying the property is prohibited without necessary water quality treatment as determined by the NYSDOH or the Monroe County Department of Public Health to render it safe for use as drinking water or for industrial purposes, and the user must first notify and obtain written approval to do so from the Department. Vegetable gardens and farming on the site are prohibited
	5. Groundwater and other environmental or public health monitoring must be performed as defined in this SMP.
	6. Data and information pertinent to site management must be reported at the frequency and in a manner as defined in this SMP.
	7. All future activities that will disturb remaining contaminated material must be conducted in accordance with this SMP.
	8. Monitoring to assess the performance and effectiveness of the remedy must be performed as defined in this SMP.
	9. Operation, maintenance, monitoring, inspection, and reporting of any mechanical or physical component of the remedy shall be performed as defined in this SMP.
	10. Access to the site must be provided to agents, employees or other representatives of the State of New York with reasonable prior notice to the property owner to assure compliance with the restrictions identified by the Environmental Easement.
	11. The potential for vapor intrusion must be evaluated for any buildings developed in the area within the IC boundaries and any potential impacts that are identified must be monitored or mitigated.
	12. Vegetable gardens and farming on the site are prohibited.



Engineering Controls:	Oxygen Injection System with Soil Vapor Extraction (SVE) trench	
Inspections:		Frequency
	Oxygen Injection System with Soil Vapor Extraction	Annually
Monitoring:		
	Groundwater Monitoring Wells MW-1, MW-2, MW-3, MW-4, MW-5, MW-6, MW-7R, MW-8, MW-9R, MW-10, MW-11, MW-12, MW-13, MW-14, MW-15R and MW-16.	Quarterly
Maintenance:		
	Oxygen Injection System	As needed
Reporting:		
	Groundwater Monitoring Report	Quarterly
	Periodic Review Report	Annually

Further descriptions of the above requirements are provided in detail in the latter sections of this Site Management Plan.



1.0 INTRODUCTION

1.1 General

This Site Management Plan (SMP) is a required element of the remedial program for the 1200 East Main Street Site located in the City of Rochester, New York (hereinafter referred to as the "Site"). See Figure #1 – Project Site Map. The Site is currently in the New York State Environmental Restoration Program (ERP) Site No. B-00129-8 which is administered by New York State Department of Environmental Conservation (NYSDEC).

The City of Rochester (City) entered into a State Assistance Contract (SAC) July 23, 2007 to remediate the Site (Contract Number: C303409). A figure showing the Site location and boundaries of this Site is provided in Figure #1. The boundaries of the Site are more fully described in the metes and bounds site description that is part of the Environmental Easement provided in Appendix #1 – Environmental Easement.

After completion of the remedial work, some petroleum impacted materials remain as residual contamination was left at this Site, which is hereafter referred to as "remaining contamination". Institutional and Engineering Controls (ICs and ECs) have been incorporated into the site remedy to control exposure to remaining contamination to ensure protection of public health and the environment. An Environmental Easement granted to the NYSDEC, and recorded with the Monroe County Clerk, requires compliance with this SMP and all ECs and ICs placed on the Site.

This SMP was prepared to manage remaining contamination at the Site until the Environmental Easement is extinguished in accordance with ECL Article 71, Title 36. This plan has been approved by the NYSDEC, and compliance with this plan is required by the grantor of the Environmental Easement and the grantor's successors and assigns. This SMP may only be revised with the approval of the NYSDEC.

It is important to note that:

- This SMP details the site-specific implementation procedures that are required by the Environmental Easement. Failure to properly implement the SMP is a violation of the Environmental Easement, which is grounds for revocation of the Certificate of Completion (COC);
- Failure to comply with this SMP is also a violation of Environmental Conservation Law, 6NYCRR Part 375 and the SAC (Contract No.: C303409, Site No.: B00129) for the Site, and thereby subject to applicable penalties.

All reports associated with the Site can be viewed by contacting the NYSDEC or its successor agency managing environmental issues in New York State. A list of contacts for persons involved with the Site is provided in Table A – Notification and Appendix #3 – Site Contact List.

This SMP was prepared by Bergmann Associates, Inc., on behalf of the City of Rochester, in accordance with the requirements of the NYSDEC's DER-10 ("Technical Guidance for Site Investigation and Remediation"), dated May 3, 2010. This SMP addresses the means for implementing the ICs and/or ECs that are required by the Environmental Easement for the Site.



1.2 Revisions

Revisions to this plan will be proposed in writing to the NYSDEC's project manager. Revisions will be necessary upon, but not limited to, the following occurring: a change in media monitoring requirements, upgrades to or shut-down of a remedial system, post-remedial removal of contaminated sediments or soil, or other significant change to the Site conditions. In accordance with the Environmental Easement for the Site, the NYSDEC will provide a notice of any approved changes to the SMP, and append these notices to the SMP that is retained in its files.

1.3 Notifications

Notifications will be submitted by the property owner to the NYSDEC, as needed, in accordance with NYSDEC's DER – 10 for the following reasons:

- 60-day advance notice of any proposed changes in site use that are required under the terms of the SAC, 6NYCRR Part 375 and/or Environmental Conservation Law.
- 7-day advance notice of any field activity associated with the remedial program.
- 15-day advance notice of any proposed ground-intrusive activity pursuant to the Excavation Work Plan.
- Notice within 48-hours of any damage or defect to the foundation, structures or EC that reduces or has the potential to reduce the effectiveness of an EC, and likewise, any action to be taken to mitigate the damage or defect.
- Verbal notice by noon of the following day of any emergency, such as a fire; flood; or earthquake that reduces or has the potential to reduce the effectiveness of ECs in place at the site, with written confirmation within 7 days that includes a summary of actions taken, or to be taken, and the potential impact to the environment and the public.
- Follow-up status reports on actions taken to respond to any emergency event requiring ongoing responsive action submitted to the NYSDEC within 45 days describing and documenting actions taken to restore the effectiveness of the ECs.

Any change in the ownership of the Site or the responsibility for implementing this SMP will include the following notifications:

- At least 60 days prior to the change, the NYSDEC will be notified in writing of the proposed change. This will include a certification that the prospective purchaser/Remedial Party has been provided with a copy of the SAC and all approved work plans, reports, including this SMP.
- Within 15 days after the transfer of all or part of the Site, the new owner's name, contact representative, and contact information will be confirmed in writing to the NYSDEC.

Table A includes contact information for the above notification. The information on this table will be updated as necessary to provide accurate contact information. A full listing of site-related contact information is provided in Appendix #3.



Table A: Notifications*

Name	Contact Information
Charlotte Theobald, P.E. NYSDEC Project Manager	585-226-5354 charlotte.theobald@dec.ny.gov
Ms. Bernette Schilling, P.E. NYSDEC Regional HW Engineer	585-226-5315 bernette.schilling@dec.ny.gov
Ms. Kelly Lewandowski NYSDEC Site Control	518-402-9553 kelly.lewandowski@dec.ny.gov

* Note: Notifications are subject to change and will be updated as necessary.

2.0 SUMMARY OF PREVIOUS INVESTIGATIONS AND REMEDIAL ACTIONS

2.1 Site Location and Description

The Site is located at 1200 East Main Street in the City of Rochester, Monroe County, near the northwest intersection of East Main and Laura Street (see Figure #1) and is identified as Tax #106.760-0001-044.000/0000 on the City of Rochester Tax Map. The site is approximately 0.622 acres and is bounded by residential properties to the north, East Main Street to the south, a residential property to the east, and a commercial building to the west (See Figure #2 - Site Layout). The boundaries of the Site are more fully described in Appendix #1. The owner(s) of the Site at the time of the issuance of this SMP is the City of Rochester.

2.2 Physical Setting

2.2.1 Land Use

The Site consists of a vacant grass lot, pavement and gravel roadway and undeveloped vegetated areas. The Site is zoned commercial and is currently vacant.

The properties adjoining the Site and in the neighborhood surrounding the Site primarily include residential and commercial properties. The properties immediately north and east are residential properties. Properties immediately west and south of the Site include commercial properties.

2.2.2 Geology

Soils identified at the site during this investigation consist of heterogeneous fill material and native glacial till to depths of 11.5 to 15.5 feet below grade, overlying Lockport Dolomite bedrock. The fill material generally consists of reworked soil (i.e., silt, sand, gravel, clay) with lesser amounts of brick, glass, concrete, wood, and metal. The glacial till primarily consists of sandy silt and clay with lesser amounts of gravel.



2.2.3 Hydrogeology

Groundwater was encountered at an average depth of 13 to 15 feet below the ground surface. Groundwater typically flows in a bimodal directional pattern; to the northwest in the northern portion of the site and to the southeast in the southern portion of the site (see Figure #5). The average bedrock hydraulic conductivity was calculated to be 1.338 feet/day. In June 2004, the estimated hydraulic gradient to the northwest was 0.023 feet/foot and to the southeast was 0.064 feet/foot. Using an estimated effective porosity of dolomite bedrock of 15%, groundwater velocity at the site is estimated to be 0.27 feet/day to the northwest and 0.57 feet/day to the southeast.

There is public water serving the area and groundwater is not being utilized for drinking water purposes.

2.3 Investigation and Remedial History

The following narrative provides a remedial history timeline and a brief summary of the available project records to document key investigative and remedial milestones for the Site. Full titles for each of the reports referenced below are provided in Section 8.0 - References.

- **Previous Environmental Investigations - An Environmental Site Assessment 1200 East Main Street Rochester, New York.** Prepared for City of Rochester. Bergmann Associates, October 24, 2000. The Environmental Assessment revealed evidence of recognized environmental conditions in connection with the property as noted below:
 - The historical activities associated with the subject property and its operation as a gas station for approximately 60 years. The site is currently undergoing remedial activities.
 - The Auto Zone property located to the west of the subject property and their waste oil tank and remediation activities associated with it. This property has been submitted as a FOIL request and upon receipt and review of the information an addendum will be issued.
- **Remedial Site Investigation – Site Investigation/Remedial Alternatives Report (prepared by Bergmann Associates for the City of Rochester, dated September 29, 2005)**

The site investigation was conducted to determine the nature and extent of contamination at this Site. The site investigation occurred from June 2002 to October 2004 and included the following activities:

 - Research of historical information.
 - A magnetic locator survey to locate underground tank locations.
 - Collection of surface and subsurface soil samples from test pits and soil borings for laboratory analysis.
 - Excavation of test pits and trenches for visual evaluation of subsurface soils.
 - Installation groundwater monitoring wells and the collection of groundwater samples or laboratory analysis.
 - Soil vapor intrusion sampling to determine off-site impact to residential property.

Based on the site investigation results, the contaminants of concern at the Site were determined to be volatile organic compounds (VOCs), semi-volatile organic compounds (SVOCs), metals and polychlorinated biphenyls (PCBs).



The VOCs of concern are petroleum-related compounds, such as benzene, toluene, ethylbenzene, and xylenes. The SVOCs of concern were primarily petroleum-related and include polycyclic aromatic hydrocarbons (PAHs). The metals detected at the site are arsenic, lead, mercury, and silver. PCBs, primarily Aroclor 1242, was detected in one off-site surface soil sample.

A Light non-aqueous phase liquid (LNAPL) was identified on top of groundwater in four monitoring wells at the Site (MW-3, MW-4, MW-7, and MW-9) in the central to southeast portion of the site. Laboratory analysis of the LNAPL determined the product to be gasoline. The thickness of LNAPL ranged from 0.02 to 1.46 feet thick.

Surface Soil

The contaminants of concern in surface soils were SVOCs [PAH – Benzo(a) Pyrene], metals [arsenic, lead, and mercury], and PCBs that exceeded the Site soil cleanup objectives (SCOs). VOCs were not detected in surface soil samples at levels above the Site SCOs.

Subsurface Soil

The contaminants of concern in subsurface soils were VOCs [mixed xylenes], SVOCs [PAH – Benzo(a) Pyrene], and metals [arsenic, lead, mercury, and silver] that exceeded the Site SCOs. PCBs were not detected in subsurface soil samples at levels above SCGs.

Groundwater

The contaminants of concern detected in groundwater are VOCs, SVOCs and lead. PCBs and were not detected in groundwater samples above the State's groundwater standards and guidance values.

Soil Vapor Intrusion

Sub-slab, soil vapor, and indoor air samples were collected at an off-site residential property. The contaminants of concerns detected were petroleum related VOCs.

Tank and Soil Removal and Building Demolition

In June 2000, five underground storage tanks (USTs) and associated piping and dispenser pumps were removed and disposed off-site to a permitted facility. The gasoline and diesel USTs consisted of one 3,000-gallon tank, two 4,000-gallon tanks, and two 6,000-gallon tanks. Approximately 700 gallons of gasoline was removed from the tanks and disposed of off-site.

Approximately 412.5 tons of petroleum contaminated soils were excavated and disposed of off-site at a permitted landfill facility. Confirmatory soil sampling indicated evidence of petroleum impacts remaining in the excavations.

In January 2003, the City of Rochester demolished the on-site building at the site. In June 2003, a previously unknown 275-gallon UST was encountered at the site. Analytical results of sludge remaining in the tank indicated that it contained residual gasoline. The tank was removed and disposed at an off-site permitted disposal facility as well as two 55-gallon drums of sludge/rinse water generated as part of the removal. No soils were removed from the site in association with this tank removal. Confirmatory samples indicated chrysene above the SCOs and no VOCs exceeding the SCOs.



Mitigation measures were taken at the two-family residential building located adjacent to the east of the Site (1214/1216 East Main Street) to address soil vapor intrusion. In May 2004, a sub-slab depressurization system was installed. The system is regularly inspected and maintained to ensure a negative pressure beneath the floor slab. This residential building was demolished in December 2016 and the property at 1214/1216 is suspect for vapor intrusion in future buildings. Development of this property should be coordinated with NYSDEC, see Section 2.5.3 of this SMP.

- **Remedy Implementation - Final Engineering Report, prepared by Bergmann Associated, dated February 2017.**

Several remedial elements were completed from 2006 to 2016 in accordance with the Site's Record of Decision.

- **Impacted Surface and Source Area Soil Removal IRM – March through April 2010**

Surface soil and source soil removal. See Figure #10.

Impacted surface soils from Excavation Areas 1A and 1B were removed. Confirmatory soil samples were collected. The excavations were backfilled with clean Site soils from Excavation Area 4.

Site soils were excavated from 0 to ~9' below ground surface (bgs) Area 2 (66' x 33' x 14'). Soils were screened using a PID and segregated. Soils exhibiting field VOCs readings < 10 ppm were stockpiled and used on-site as backfill material. Impacted subsurface soils (>100 ppm) were loaded and disposed off-site at Mill Seat landfill facility. Approximately 460 tons of soil was removed from Area 2.

A seam of contamination which extended east, and northeast toward the property line, was left in place due to limitations of space and the proximity of the neighboring structure. The depth and location of the seam was recorded and was addressed during the groundwater treatment phase of the project.

Confirmatory and documentation samples were collected. One (1) sample was obtained from the residual contamination on the east wall, and two (2) bottom samples from top of bedrock were collected.

Excavation Area 4 from 4' to ~9' bgs was excavated, field screened for VOCs, stockpiled and samples were collected for characterization and re-use analysis. Area 4 from 9' to ~13' bgs were excavated, direct loaded and disposed at Mill Seat landfill facility. Groundwater seepage issues were addressed by excavation dewatering – 1,000 gallons of petroleum impacted excavation water was collected and disposed off-site at a permitted facility. Approximately 275 tons of soil was removed from Area 4 and disposed off-site. Confirmatory samples were collected and Area 4 was backfilled.

Excavation of impacted soils from all Areas of Concern (AOCs) was completed on April 5, 2010. 2,143 tons of contaminated soil was disposed off-site at permitted landfill facility. Approximately 1,900 tons of approved backfill material was imported to the Site from the 1315 South Plymouth Avenue soil pile and 450 tons of soil was re-used on-Site.

Area 2 confirmatory soil samples indicated that 1,2,4-Trimethylbenzene and total Xylene were detected at concentrations above Protection of Groundwater SCOs at the "Bottom Floor Drain" sample location in Area 3. Confirmatory soil samples indicated VOC compounds consistent with gasoline contamination were detected above Protection of



Groundwater SCOs from the northwest wall. The Area 4 confirmatory soil sample from the south wall indicated VOC compounds consistent with gasoline contamination were detected above Protection of Groundwater SCOs.

During the excavation activities in Area 3, monitoring well MW-7 was damaged and removed. A replacement well was installed and designated MW-7R at the approximate location of the original monitoring well.

- **Backfill Characterization from Off-Site Source**

The soil test pit characterization sampling at the 1315 South Plymouth Avenue Site soil pile was completed on July 31, 2009. Six (6) Test Pits (1 test pit per 250 yd³) were excavated from the staged soil and were field screened (odor, visual, PID) for evidence of impacts. No obvious indications of impacts were observed. Laboratory analysis of the soil samples Included ASP Category B for Metals, VOCs, SVOCs and Pesticides/ PCBs. The 1315 South Plymouth Avenue borrow pile met import criteria for backfill.

- **Contaminant Reduction Action In-situ Chemical Oxidation**

The in-situ chemical oxidation (ISCO) fieldwork activities occurred during December 2011 to reduce petroleum product observed in MW-4 (0.16 ft.), MW-7 (0.12 ft.), MW-9 (0.50 ft.), and MW-15 (0.01 ft.). A total of 11 injection locations for the initial application into bedrock and 11 injection locations installed in the second application of RegenOx™ approximately 2 weeks after the initial application. The overall depth of the treatment boreholes were approximately 25 feet. The vertical injection zone ranged from 13 feet to 23 feet. A total of 5,280 lbs. of RegenOx™ was injected. Groundwater elevation data was recorded at on-site monitoring wells during injections to confirm transmission of the RegenOx™ into the bedrock fractures. An increase in the LNAPL thickness layer was observed in monitoring wells indicating desorption of petroleum contaminants from the bedrock fractures.

- **Source Area Soil Removal Activities**

During installation activities associated with the VEGE/Oxygen system, oxygen and groundwater delivery lines, an area of unknown contaminated soil was north of previously excavated Areas 2 and 4. The excavation was approximately 45' x 35' with depths ranging from 8' to 16' bgs. Soil/fill material was field screened (PID, odor, and visual) and staged on poly sheeting accordingly. 865 tons of petroleum contaminated soils was excavated and disposed off-site at a permitted landfill facility. The excavation was backfilled with #2 crusher run and Site soils exhibiting no evidence of impacts. Groundwater was not encountered during soil excavation. Impacted soil was left in-place at the northwest and southeast area of the excavation. Confirmatory soil samples indicate no exceedances of the Site's SCOs. Monitoring wells MW-9, MW-15, and MW-7R were removed as part of the excavation activities and re-installed within 5 ft. of their original location and designated MW-7R, MW-9R and MW-15R.

- **Vacuum Enhanced Groundwater Extraction, Oxygen Injection System, Soil Vapor Extraction System Operation**

The VEGE system included a regenerative blower for vacuum enhancement, carbon vessels for air treatment, submersible pneumatic pumps for fluids pumping, and a water treatment system that includes an oil-water separator and air stripper.



An array of nine recovery wells were installed in bedrock to a depth of up to 25 ft. bgs with a 20 feet radius of influence (ROI). Pneumatic pumps were placed to skim the LNAPL from the top of the water table. Once LNAPL mass removal activities are complete, the Oxygen Injection System will become operational. Electric service was installed at the Site to power all components of the VEGE, oxygen injection, and SVE systems. Treated water was discharged under permit to a Monroe County Pure Waters sewer lateral connection at East Main Street.

The Oxygen Injection System consists of a rotary screw air compressor, refrigerated air dryer, pressure-swing adsorption oxygen generator and automated oxygen delivery manifold. An array of nine oxygen injection points were installed with a 20-foot ROI to oxygenate the groundwater VOC plume and stimulate VOC biodegradation in bedrock. A soil vapor extraction (SVE) system will be operated on horizontal trenches to control vapor.

April 2016 Baseline groundwater sampling data was collected prior to the startup of the VEGE system.

The performance data collected to date during operation of the VEGE system was documented in Remediation Systems Status Reports and includes:

- VEGE Treatment System Performance Data;
- Groundwater Gauging and Drawdown Data
- VEGE extraction well flow data;
- Historical Summary of groundwater recovery data;
- Historical Summary of Vapor recovery data;
- Recovery Well PID Readings;
- Historical Summary of Groundwater Treatment System Results;
- Laboratory groundwater reports.

Remediation Systems Status Reports dated May-August 2016, September 2016 and October-November 2016 were submitted to NYSDEC and are included in the FER.

The groundwater monitoring data collected to date during operation of the VEGE system was documented in Quarterly Groundwater Monitoring reports and includes:

- Groundwater Elevation data;
- Groundwater VOC and SVOC data;
- Historic Groundwater VOC and SVOC data;
- Groundwater Potentiometric Surface Map;
- Groundwater VOC and SVOC Distribution plan; and
- Laboratory groundwater sample reports.

Quarterly Groundwater Monitoring reports were submitted to NYSDEC dated October 2016 – 3rd Quarter 2016 Groundwater Monitoring Report and December 2016 4th Quarter Groundwater Monitoring Report. These reports are included in the FER.



2.4 Remedial Action Objectives

The Remedial Action Objectives (RAOs) for the Site were established in the Record of Decision dated March 31, 2006. Goals for the remedial program had been established through the remedy selection process stated in 6 NYCRR Part 375-1.10. At a minimum, the remedy selected must eliminate or mitigate all significant threats to public health and/or the environment presented by the hazardous substances disposed at the site through the proper application of scientific and engineering principles.

The proposed future use for the 1200 East Main Street site is restricted commercial.

The remediation goals for this site were to eliminate or reduce to the extent practicable:

- Exposures of persons at or around the site to VOCs and SVOCs in soil and groundwater;
- The release of contaminants from soil into groundwater that may create exceedances of groundwater quality standards; and
- The release of contaminants from subsurface soil and groundwater into indoor air through soil vapor.

Further, the remediation goals for the site included attaining to the extent practicable, SCGs for soil, groundwater, and indoor air.

2.5 Remaining Contamination

A summary of contamination remaining at the Site is presented in the following subsections so that anyone performing future excavations or development at the Site can anticipate the environmental conditions in the subsurface they will encounter. The confirmatory soil sample results in Table #1, from the Surface and Source Area Soil Removal IRM (March 2010) and from the 2016 Source Area removal IRM, confirm that soil source areas were successfully removed. The residual petroleum VOCs, SVOCs, and metals concentrations in these areas contains residual concentrations that are generally below Commercial SCOs.

2.5.1 Soil

The conditions of the on-Site Soils are presented below and represents the levels of impacts at the time of the issuance of the FER. The source of the VOCs, SVOC and metals that remain in Site soils is from the former use of the Site as a gasoline service station. The major compounds that remain are VOCs typically found in gasoline. Minor compounds that remain in Site soils are SVOCs and metals typically found in diesel fuel oil and used motor oil. It should be noted that off-site Soil exceedances for VOCs, SVOC and metals have not been detected at limited sample locations. However, off-site soil vapor issues remain at the issuance of the FER, see Section 2.5.3.

Remaining VOCs in Soil

Gasoline VOCs chemical compounds are the major compounds identified as remaining in the Site soil samples at the time of issuance of the FER. The levels of gasoline chemical compound VOCs detected in confirmatory soil samples represent low levels and occasional exceedances of Unrestricted Use SCOs (Part 375-6) after implementation of the remedial actions (Combined IRMs). The following gasoline VOC chemical



compounds remained on Site at the issuance of the FER that exceed Unrestricted Use SCOs and Protection of Groundwater Standards:

- Ethylbenzene
- n-Propylbenzene
- Toluene
- 1,2,4 –Trimethylbenzene
- 1,3,5 – Trimethylbenzene
- Xylene

Other gasoline VOCs were also detected at the time of issuance of the FER at levels below the Unrestricted Use SCOs and Protection of Groundwater Standards.

Acetone (solvent VOC) was also identified as a remaining VOC, which is not a gasoline chemical compound, at the time of issuance of the FER, that exceeds Unrestricted Use SCOs and protection of groundwater standards.

Remaining SVOCs in Soil

Several SVOCs remain in Site soils at low levels below Unrestricted Use SCOs and protection of groundwater standards.

Remaining Metals in Soil

Low levels of Chromium and Lead remain in Site Soils that exceed Unrestricted Use SCOs. Other metals were detected with levels below Unrestricted SCOs.

A summary of all remaining exceedances of SCGs after completion of the remedial action at the issuance of the FER is presented in Table #1 – Remaining Soil Sample Exceedances from Soil Samples. This Table includes Unrestricted Use SCOs, Commercial Use SCOs and Protection of Groundwater Standards. The locations of all remaining soil exceedances of Unrestricted Use SCOs is presented on Figure #7 – Remaining Soil Sample Levels & Exceedances. The horizontal estimated distribution of remaining contaminated and non-impacted soils are based on field observations, laboratory results and interpolations between investigation locations and non-investigated locations. The approximate estimated vertical distribution of remaining contaminated and non-impacted soils in Figures #4 and #5 are based on the same parameters noted for horizontal distribution. Figures #4 and #5 also indicate the estimated elevation of the top of remaining soil contamination and thickness.

The estimated volume of remaining soil contamination that exceeds Unrestricted SCOs is approximately 1,500 cubic yards based on the estimated horizontal and vertical distribution indicated in Figures #4, 5 and 7. Approximately 500 cubic yards of remaining contaminated soils anticipated from 4 to 10 feet below the ground surface meets commercial and industrial SCO levels and the balance of 1,000 cubic yards is anticipated from 10 to 16 feet or the bottom 6 feet of soil that overlies the top of bedrock. The remaining contaminated soils from approximately 10 to 16 feet likely have higher concentrations of petroleum VOCs and generally are anticipated to comply with commercial and industrial SCOs. It is possible that limited and isolated exceedances of commercial and industrial SCOs may occur in the bottom 6 feet in remaining contaminated soil areas. Contaminated soils are not anticipated Site-wide from the ground surface to 4 feet below ground surface and in the remediated soil removal



excavations areas noted on Figure #7 from the ground surface to depths ranging from 13 feet to 16 feet.

All contaminated soils encountered in future excavations must be handled in accordance with this SMP and the Excavation Work Plan provided in Appendix #2 of this SMP. Future soil sampling during re-development for NYSDEC compliance must be completed in accordance with Appendix #5 – Quality Assurance and Quality Control and Appendix #6 – Quality Assurance Project Plan. Future soil monitoring and sampling for completion of the remedy during Operation and Maintenance of the oxygen injection system is not required. It should be noted that active subsurface utilities lines are not present at the Site at the time of the Completion of the FER. Temporary sanitary sewer lateral (4-inch PVC piping) installed for discharge of treated groundwater from the VEGE system, VEGE / oxygen injection laterals, 1-inch PVC injection wells and 2-inch PVC monitoring wells are present. The sanitary PVC sewer pipe lateral will require abandonment in accordance with City of Rochester codes and the oxygen injection wells and monitoring wells will need to be abandoned in accordance with NYSDEC CP-43 Monitoring Well Abandonment procedures.

2.5.2 Groundwater

Low levels of petroleum VOCs and SVOCs remain in Site groundwater at concentrations slightly exceeding SCGs that are several order of magnitude lower than results from the SI/RAR, see Table #2. In addition, the floating product observed during the SI/RAR and IRMs was removed during the 2016 groundwater remediation by means of operation of the VEGE System.

The groundwater contamination that was detected in site monitoring wells during the SI/RAR had been substantially reduced based on post-remediation groundwater monitoring. The potential for low level contamination migrating off-site with groundwater had also been reduced. Low level contaminant levels should decrease over time due to the source area soil removal completed during past IRMs and the 2016 removal action, and with the groundwater remediation that was completed in 2016. Post-remediation groundwater quality will be monitored during a 2-year period coincident with operation and maintenance of the oxygen injection system. NYSDEC approval is required to terminate or reduce the frequency of groundwater monitoring and these approvals would require an amendment to this SMP.

Remaining VOCs in Groundwater

Gasoline VOCs chemical compounds are the major compounds identified as remaining in the Site groundwater samples at the time of issuance of the FER. The levels of gasoline chemical compound VOCs detected generally represent low levels (low parts per billion range) and occasionally exceeds NYSDEC Part 703.5 Groundwater Standards and NYSDEC T.O.G.S. 1.1.1 standards after implementation of the remedial actions (Combined IRMs). The following gasoline VOC chemical compounds remained on Site at the issuance of the FER that exceed groundwater standards:

- Benzene
- Ethylbenzene
- Isopropylbenzene
- Methyl Tert-butyl Ether
- Xylene



Other gasoline VOCs were also detected at the time of issuance of the FER at levels below the groundwater standards.

Acetone (solvent VOC) is not a major compound in site groundwater and was identified as a remaining VOC at the time of issuance of the FER that exceeds groundwater standards. Other solvents were detected such as Carbon Disulfide and Cyclohexane at low levels below standards.

Remaining SVOCs in Groundwater

Naphthalene was the SVOC that remained in Site groundwater at low levels that exceeded groundwater standards. Other SVOCs were detected such as 2-Methylnaphthalene at low levels below standards.

Metals are Not a COC in the Groundwater at the Site

A summary of all remaining SCGs, after completion of the remedial action at the issuance of the FER, are presented in Table #2 – Groundwater Sample Results and Remaining Exceedances. The locations and distribution of all remaining groundwater exceedances are presented on Figure #13 – Remaining Groundwater Sample Levels & Exceedances. The depth of the groundwater on site at the issuance of the FER ranged from approximately 16 to 20 feet below ground surface at elevations of 492 to 496 above sea level, see Table #3 – Groundwater Elevation Measurements. The remaining detection and distribution of gasoline VOCs indicates random and isolated detection in on-site Groundwater. However, it is possible to encounter impeded groundwater below the entire Site. It is also possible that low levels of gasoline VOCs may be detected in the groundwater at down-gradient off-site locations that adjoin the Site, including 1214/1216 East Main Street, see Figure #6 – Groundwater Potentiometric Surface Map that indicates the groundwater flow direction towards off-site properties. Operation of the Oxygen Injection System with SVE described in this SMP during 2017 and 2018 will further reduce the remaining levels of gasoline VOCs on-site at the issuance of the FER.

All contaminated groundwater encountered in future excavations, during re-development, must be handled in accordance with this SMP and Section 9.0 in the Excavation Work Plan provided in Appendix #2 of this SMP. Future groundwater monitoring is required on a quarterly sampling frequency for NYSDEC compliance as part of the remedy during operation and maintenance of the oxygen injection system is required in accordance with Appendix #5 – Quality Assurance and Quality Control and Appendix #6 – Quality Assurance Project Plan and Section 4.0 of this SMP.

2.5.3 Soil Vapor

Soil vapor (soil gas) samples have been collected and evaluated at on-Site and off-site locations during SI/RAR.

On-Site Soil Vapor

At the issuance of the FER, the entire 1200 East Main Street Site has a potential for Vapor intrusion into future Site buildings due to the remaining soil and groundwater contamination, see Figure #8 – Area of Vapor Concern. Soil vapor samples are required to be taken as part of pre-design for a future SSDS at 1200 East Main Street to be coordinated with NYSDEC for mitigation of potential vapor intrusion into future building(s) and to be taken after such system is installed to demonstrate compliance and confirmation



of the active SSDS. All future soil vapor sampling events, and the results, must be coordinated and submitted to NYSDEC and NYS Department of Health. The SMP will be revised accordingly when the Site is re-developed to take into account any engineering controls at that time.

Off-Site Soil Vapor

Soil vapor (soil gas) samples have been collected and evaluated at the site during the SI/RAR. A SSDS was designed and installed in accordance with the ROD on 1214/1216 East Main Street to mitigate portable vapor instrument into the residential building. Therefore, the potential soil vapor pathway was eliminated at the adjoining residential property at 1214/1216 East Main Street with installation and operation of a SSDS until December 2016 when this residential building was demolished, see Figure #8. Therefore, at the issuance of the FER the potential for a human receptor occupying the residential building was removed. However, soil vapor samples are required to be taken as part of pre-design for a future SSDS at 1214/1216 East Main Street to be coordinated with NYSDEC for mitigation of potential vapor intrusion into future building(s) and to be taken after such system is installed to demonstrate compliance and confirmation of the active SSDS. All future soil vapor sampling event and the results must be coordinated and submitted to NYSDEC and NYS Department of Health. The SMP will be revised accordingly when the 1214/1216 East Main Street property is re-developed to take into account any engineering controls at that time.

3.0 INSTITUTIONAL AND ENGINEERING CONTROL PLAN

3.1 General

Since remaining contamination exists at the Site, Institutional Controls (ICs) and Engineering Controls (ECs) are required to protect human health and the environment. This IC/EC Plan describes the procedures for the implementation and management of all IC/ECs at the site. The IC/EC Plan is one component of the SMP and is subject to revision by the NYSDEC.

This plan provides:

- A description of all IC/ECs on the site;
- The basic implementation and intended role of each IC/EC;
- A description of the key components of the ICs set forth in the Environmental Easement;
- A description of the controls to be evaluated during each required inspection and periodic review;
- A description of plans and procedures to be followed for implementation of IC/ECs, such as the implementation of the EWP (as provided in Appendix 2) for the proper handling of remaining contamination that may be disturbed during maintenance or redevelopment work on the site; and
- Any other provisions necessary to identify or establish methods for implementing the IC/ECs required by the site remedy, as determined by the NYSDEC.



3.2 Institutional Controls

A series of ICs is required by the ROD to: 1) implement, maintain and monitor Engineering Control systems; 2) prevent future exposure to remaining contamination; and, 3) limit the use and development of the site to restricted commercial or industrial uses only. Adherence to these ICs on the Site is required by the Environmental Easement and will be implemented under this SMP. ICs identified in the Environmental Easement may not be discontinued without an amendment to or extinguishment of the Environmental Easement. The IC boundaries are shown on Figure #9 – Institutional Control Boundaries. These ICs are:

- The property may be used for restricted commercial or industrial uses;
- All ECs must be operated and maintained as specified in this SMP;
- All ECs must be inspected at a frequency and in a manner defined in the SMP.
- The use of groundwater underlying the property is prohibited without necessary water quality treatment as determined by the NYSDOH or the Monroe County Department of Health to render it safe for use as drinking water or for industrial purpose, and the user must first notify and obtain written approval to do so from the Department.
- Groundwater and other environmental or public health monitoring must be performed as defined in this SMP;
- Data and information pertinent to site management must be reported at the frequency and in a manner as defined in this SMP;
- All future activities that will disturb remaining contaminated material must be conducted in accordance with this SMP;
- Monitoring to assess the performance and effectiveness of the remedy must be performed as defined in this SMP;
- Operation, maintenance, monitoring, inspection, and reporting of any mechanical or physical component of the remedy shall be performed as defined in this SMP;
- Access to the site must be provided to agents, employees or other representatives of the State of New York with reasonable prior notice to the property owner to assure compliance with the restrictions identified by the Environmental Easement.
- The potential for vapor intrusion must be evaluated for any buildings developed in the area within the IC boundaries noted on Figure #11, and any potential impacts that are identified must be monitored or mitigated; and
- Vegetable gardens and farming on the site are prohibited.



3.3 Engineering Controls

3.3.1 Oxygen Injection System and Soil Vapor Extraction System

Exposure to remaining groundwater contamination at the Site is prevented by continued operation and maintenance of the oxygen injection system and soil vapor extraction trench. The location of the oxygen injection system and soil vapor extraction trench is shown on Figure #12 – VEGE & Oxygen Injection System with SVE System As-Built Figure.

Site visits for routine O&M and optimization of the oxygen injection system and soil vapor extraction system will be completed once per month. Equipment inspection and maintenance will be completed quarterly, or more frequently as needed.

Performance monitoring goals include:

- Operate the oxygen injection system with a minimum up time of 90%.
- Produce high purity oxygen gas (>85%).
- Pulse inject the oxygen gas at optimized flow rates and frequencies resulting in DO at saturation (30-40 mg/L) in the injection wells.
- Increase dissolved oxygen concentrations in the plume to a minimum of 5 mg/L and target of 10 mg/L to create aerobic conditions to optimize biodegradation.
- Change the groundwater conditions from reducing to oxidizing and from oxygen limiting to contaminant limiting.

The oxygen injection system will be checked once per month by a qualified technician to record operating parameters and perform routine maintenance. Once each month the technician will collect performance data which includes DO and ORP readings at each injection point and designated monitoring wells. Adjustments to the injection point flow rates, and the duration and/or frequency of injection cycles, will be made to optimize oxygen transfer to groundwater and DO dispersion from the injection points. The flow meters are adjusted to the optimized flow rate during each site check and the injection points cleared as needed. Based on the depth of the injection wells below the water table and friction loss through the oxygen delivery system, the points will operate at a normal pressure of 5 PSI (± 2). Variations in pressure are normal based on the groundwater elevation, length of tubing, backpressure from the formation and accumulation of fines in the injection points. It is recommended to develop the injection points, using air lifting or bailing, more frequently during the first several months of operation.

Routine maintenance is performed on the compressor and oxygen generator as detailed below. An Operation and Maintenance Manual is located in the trailer specifically describing the maintenance required on each component based on the running hours incurred for each particular component. Maintenance typically consists of changing oil and various filters, adjusting belt tension and inspecting components for wear.



Upon each inspection/site visit, the following tasks will be performed:

- Perform general inspection of trailer/structure for unanticipated leaks, noises, observations that may indicate concerns
- Inspect HVAC units for proper operation and settings
- Check and adjust flow meters – operate points manually to check flow and pressures, adjust as necessary
- Check pressures on oxygen generator
- Incoming pressure – between 90 – 120 psi
- Cycle pressure – approximately 75 psi
- Oxygen receiver pressure – shut down target pressure – between 58 – 60 psi
- Check the cooling oil level on Kaeser Compressor
- Check the cooler filter mat on Kaeser Compressor
- Ensure automatic drain on oxygen generator functions properly (very important)
- Inspect wall filters (KRO [water separator] and KPF [particulate filter])

Monthly inspection (in addition to above actions):

- Check the air filter and change the air filter element (if necessary) on Kaeser Compressor
- Maintain the drive belts on Kaeser Compressor
- Change the cooler filter mat on Kaeser Compressor
- Monthly (at minimum) – check oxygen purity on full tank

Yearly inspection (in addition to above actions):

- Change the oil filter on Kaeser Compressor
- Change the cooling oil on Kaeser Compressor (assumes a synthetic lubricant (oil) is being used in the compressor. Change after first year of operation, then every 2 years. [Cooling oil changes will be different if non-synthetic oil is used.]
- Check that all electrical connections are tight on Kaeser Compressor
- Check performance of automatic valves and actuators on oxygen generator
- Clean and lubricate feed air regulator on oxygen generator
- Clean bowls and replace both particulate and coalescing filters on oxygen generator
- Replace wall filters (KRO and KPF filters)

Two-year inspection (in addition to above actions):

- Change the oil separator cartridge on Kaeser Compressor
- Check the pressure relief valve on Kaeser Compressor



- Replace the drive belt on Kaeser Compressor
- Replace filter on Air Dryer every two years or whenever main service for compressor is performed

Procedures for operating and maintaining the Oxygen Injection System and the SVE system are documented in the Operation and Maintenance Plan (Section 5.0 of this SMP). As built drawings, signed and sealed by a professional engineer, are included in Appendix #4 – Operations & Maintenance Plan and System Operation Manual. The locations of Engineering Controls (EC) are shown on Figure #10 – Engineering Control location

3.3.2 Sub Slab Depressurization System

The former off-site SSDS that was located at 1214/1216 East Main Street was destroyed when the residential building was demolished in December 2016. The SMP will be revised accordingly when 1214/1216 East Main Street is re-developed to take into account any engineering controls at that time.

3.3.3 Criteria for Completion of Remediation/Termination of Remedial Systems

Generally, remedial processes are considered completed when monitoring indicates that the remedy has achieved the remedial action objectives identified in the ROD and or PRAP. For this Site, the City or its successors and assigns will petition NYSDEC to terminate the following remedial systems:

- groundwater monitoring program; and
- operation of the oxygen injection system and soil vapor trench, once two years of quarterly monitoring is complete. The framework for determining when remedial processes are complete is provided in the ROD and Section 6.4 of NYSDEC DER-10.

3.3.3.1 Oxygen Injection System with Soil Vapor Extraction Trench

The oxygen injection system with soil vapor extraction trench is a temporary control and the quality and integrity of this system will be inspected once monthly for 2-years post-remediation in accordance with the NYSDEC work plan dated May 2016 and this SMP. City will petition NYSDEC after 4 quarters of post-remediation groundwater sampling is completed. The location of the Oxygen Injection System with Soil Vapor Extraction Trench is shown on Figure #12.

3.3.3.2 Future Sub-Slab Depressurization System (SSDS)

The future on-Site and off-site (1214/1216 East Main Street) active SSDS system will be designed / installed and maintained below future buildings and not be discontinued unless prior written approval is granted by the NYSDEC and the NYSDOH. In the event that monitoring data indicates that the SSDS may no longer be required, a proposal to discontinue the SSDS will be submitted by the remedial party to the NYSDEC and NYSDOH. The SMP will be revised accordingly when the Site and 1214/1216 East Main Street are re-developed to take into account any engineering controls at that time.



3.3.3.3 Groundwater Monitoring

Groundwater monitoring will be performed quarterly to assess the performance of the remedy. The City or its successor and assigns may petition the NYSDEC to terminate groundwater monitoring or reduce the frequency of monitoring events.

4.0 MONITORING AND SAMPLING

4.1 General

This Monitoring and Sampling Plan describes the measures for evaluating the overall performance and effectiveness of the remedy. This Monitoring and Sampling Plan may only be revised with the approval of the NYSDEC. Details regarding the sampling procedures, data quality usability objectives, analytical methods, etc. for all samples collected as part of site management for the Site are included in the Quality Assurance and Quality Control Plan in Appendix 5 and Quality Assurance Project Plan provided in Appendix #6.

This Monitoring and Sampling Plan describes the methods to be used for:

- Sampling and analysis of all appropriate media (e.g., groundwater, indoor air, soil vapor, soils);
- Assessing compliance with applicable NYSDEC standards, criteria and guidance (SCGs), particularly groundwater standards and Part 375 SCOs for soil; and
- Evaluating site information periodically to confirm that the remedy continues to be effective in protecting public health and the environment;

To adequately address these issues, this Monitoring and Sampling Plan provides information on:

- Sampling locations, protocol and frequency;
- Information on all designed monitoring systems;
- Analytical sampling program requirements;
- Inspection and maintenance requirements for monitoring wells;
- Monitoring well decommissioning procedures; and
- Annual inspection and periodic certification.

Reporting requirements are provided in Section 7.0 of this SMP.

4.2 Site-Wide Inspection

Site-wide inspections will be performed annually. Modification to the frequency or duration of the inspections will require approval from the NYSDEC. Site-wide inspections will also be performed after all severe weather conditions that may affect ECs or monitoring devices. During these



inspections, an inspection form will be completed as provided in Appendix #7 – Site Management Forms. The form will compile sufficient information to assess the following:

- Compliance with all ICs, including Site usage;
- An evaluation of the condition and continued effectiveness of ECs;
- General Site conditions at the time of the inspection;
- The site management activities being conducted including, where appropriate, confirmation sampling and a health and safety inspection; and
- Confirm that Site records are up to date.

Inspections of all remedial components installed at the Site will be conducted. A comprehensive site-wide inspection will be conducted and documented according to the SMP schedule, regardless of the frequency of the Periodic Review Report. The inspections will determine and document the following:

- Whether ECs continue to perform as designed;
- If these controls continue to be protective of human health and the environment;
- Compliance with requirements of this SMP and the Environmental Easement;
- Achievement of remedial performance criteria; and
- If site records are complete and up to date.

Reporting requirements are outlined in Section 7.0 of this plan.

Inspections will also be performed in the event of an emergency. If an emergency, such as a natural disaster or an unforeseen failure of any of the ECs occurs that reduces or has the potential to reduce the effectiveness of ECs in place at the site, verbal notice to the NYSDEC must be given by noon of the following day. In addition, an inspection of the Site will be conducted within 5 days of the event to verify the effectiveness of the IC/ECs implemented at the Site by a qualified environmental professional, as determined by the NYSDEC. Written confirmation must be provided to the NYSDEC within 7 days of the event that includes a summary of actions taken, or to be taken, and the potential impact to the environment and the public.

4.3 Treatment System Monitoring and Sampling

4.3.1 Oxygen Injection System and Soil Vapor Extraction System

Monitoring of the Oxygen Injection System and the Soil Vapor Extraction System will be performed on a routine basis, as identified in Table B Remedial System Monitoring Requirements and Schedule (see below). Modification to the frequency or sampling requirements will require approval from the NYSDEC and NYS Department of Health. A visual inspection of the complete system will be conducted during each monitoring event. Unscheduled inspections and/or sampling may take place when a suspected failure of the



SSDS system has been reported or an emergency occurs that is deemed likely to affect the operation of the system. SSDS system components to be monitored include, but are not limited to, the components included in Table B below.

Table B – Oxygen Injection System and Soil Vapor Extraction System Monitoring Requirements and Schedule

Remedial System Component	Monitoring Parameter	Operating Range	Monitoring Schedule
Oxygen Generating System	Visual inspection	2 to 5 psi per injection point	Monthly
SVE motor	Visual inspection	Positive Vacuum	Monthly
Alarms	Function check, disconnect power	NA	Quarterly

If any equipment readings are not within their specified operation range, any equipment is observed to be malfunctioning or the system is not performing within specifications; maintenance and repair, as per the Operation and Maintenance Plan, is required immediately.

4.3.2 Remedial System Monitoring

Groundwater samples will be collected from the groundwater monitoring network quarterly. The monitoring wells, required analytical parameters, and schedule are provided in Table C – Groundwater Monitoring Sampling Requirements and Schedule below. Modification to the frequency or sampling requirements will require approval from the NYSDEC.

Table C – Groundwater Monitoring / Sampling Requirements and Schedule

Sampling Location	Analytical Parameters		Schedule
	TCL VOCs	TCL SVOCs	
Monitoring Well MW-1	X	X	Quarterly
Monitoring Well MW-2	X	X	Quarterly
Monitoring Well MW-3	X	X	Quarterly
Monitoring Well MW-4	X	X	Quarterly
Monitoring Well MW-5	X	X	Quarterly
Monitoring Well MW-6	X	X	Quarterly
Monitoring Well MW-7R	X	X	Quarterly
Monitoring Well MW-8	X	X	Quarterly
Monitoring Well MW-9R	X	X	Quarterly
Monitoring Well MW-10	X	X	Quarterly
Monitoring Well MW-11	X	X	Quarterly
Monitoring Well MW-12	X	X	Quarterly
Monitoring Well MW-13	X	X	Quarterly
Monitoring Well MW-14	X	X	Quarterly
Monitoring Well MW-15R	X	X	Quarterly
Monitoring Well MW-16	X	X	Quarterly



Detailed sample collection and analytical procedures and protocols are provided in Section 4.3.3 below and Appendix #5 and #6.

4.3.3 Groundwater Sampling

Groundwater monitoring will be performed quarterly to assess the performance of the remedy. Modification to the frequency or sampling requirements will require approval from the NYSDEC.

Low-flow sampling methods will be utilized for groundwater sample collection. Groundwater samples will be collected using low-flow sampling techniques in accordance with Low Stress (Low Flow) Purging and Sampling Procedure for the Collection of Groundwater Samples from Monitoring Wells (See Appendix #5). The Health & Safety plan (See Appendix #7) will be followed for all sampling events. Low flow purging and sampling procedures will be as follows:

1. Low flow purging of the monitoring wells will include collection of water quality indicator parameters. Water quality indicator parameters will be recorded at five (5)-minute intervals during the purging of the well. These water quality indicator parameters will include:
 - Water Level Drawdown
 - Temperature
 - pH
 - Dissolved Oxygen
 - Specific Conductance
 - Oxidation Reduction Potential
 - Turbidity
2. Groundwater sampling will commence once the groundwater quality indicator parameters have stabilized for at least three (3) consecutive readings for the following parameters:
 - Water Level Drawdown <0.3'
 - Temperature - +/- 3%
 - pH - +/- 0.1 unit
 - Dissolved Oxygen - +/-10%
 - Specific Conductance - +/-3%
 - Oxidation Reduction Potential - +/-10 millivolts
 - Turbidity - +/-10% for values greater than 1 NTU

Each groundwater sample collected for laboratory analysis will be labeled and preserved in accordance with the QAPP. Laboratory QA/QC sampling will include analysis of sample blanks as follows: one trip blank for each sampling matrix type (e.g., soil, groundwater, soil vapor). The blanks will be provided at a rate of one per 20 samples collected for each parameter group, or one per shipment, whichever is greater. Additionally, one Matrix Spike/Matrix Spike Duplicate (MS/MSD) and one duplicate sample will be collected and analyzed for each twenty samples collected for each parameter group, or one per shipment, whichever is greater. Duplicate samples will be submitted to the laboratory as blind duplicates.

The samples will be delivered under Chain of Custody procedures to a New York State Department of Health (NYSDOH) Environmental Laboratory Approval Program (ELAP)-certified laboratory. The laboratory will provide a NYSDEC ASP Category B Deliverables



data package for groundwater samples. A DUSR will be completed for all ASP-B and ASP-B format laboratory data packages per DER-10. The DUSRs will include the laboratory data summary pages showing corrections made by the data validator and each page will be initialed by the data validator. The laboratory data summary pages will be included even if no changes were made.

The network of monitoring wells has been installed to monitor up gradient, on-site and down gradient groundwater conditions at the site.

Table D summarizes the wells identification number, as well as the purpose, location, depths, diameter and screened intervals of the wells. As part of the groundwater monitoring, up gradient wells, on-site wells and down gradient wells are sampled to evaluate the effectiveness of the remedial system.

Table D – Monitoring Well Construction Details

Monitoring Well ID	Well Location	Coordinates (Northing/ Easting)	Ground surface (elevation)	Top of casing (elevation)	Well Diameter (inches)	Top of Screen (Approx. Depth Below Ground Surface)	Bottom of Screen (Approx. Depth Below Ground Surface)
MW-1	Source area	1,153,671.52 767,732.63	493.13	495.35	2	12	22
MW-2	Down gradient	1,153,674.03 767,600.59	493.41	496.02	2	12	22
MW-3	Down gradient	1,153,598.44 767,721.57	492.35	494.02	2	11	21
MW-4	Source area	1,153,634.15 767,645.59	492.55	492.00	2	12	22
MW-5	Cross gradient	1,153,586.70 767,769.74	493.26	492.70	2	10	20
MW-6	Cross gradient	1,153,663.93 767,783.04	493.13	492.65	2	10	20
MW-7R	Down gradient	1,153,613.61 767,667.62	492.34	491.97	2	15	22
MW-8	Cross gradient	1,153,619.86 767,590.48	492.49	494.91	2	12	22
MW-9R	Source area	1,153,697.39 767,690.98	492.71	492.41	2	12	22
MW-10	Cross gradient	767,690.98 767,619.08	493.96	496.19	2	12	22
MW-11	Down gradient	1,153,757.31 767,721.69	493.88	495.95	2	12	22
MW-12	Down gradient	1,153,530.90 767,689.36	491.63	491.17	2	12	24
MW-13	Down gradient	1,153,819.52 767,737.54	491.10	490.53	2	12	24
MW-14	Down gradient	1,153,821.21 767,614.35	489.48	489.48	2	12	24
MW-15R	Down gradient	1,153,727.98 767,695.88	493.00	492.54	2	12	24
MW-16	Cross gradient	1,153,701.24 767,660.74	492.77	492.50	2	12	24



Monitoring well construction logs are included in Appendix #10 of this SMP.

If bio-fouling or silt accumulation occurs in the on-site and/or off-site monitoring wells, the wells will be physically agitated/surged and redeveloped. Additionally, monitoring wells will be properly decommissioned and replaced, if an event renders the wells unusable.

Repairs and/or replacement of wells in the monitoring well network will be performed based on assessments of structural integrity and overall performance.

The NYSDEC will be notified prior to any repair or decommissioning of any monitoring well for the purpose of replacement, and the repair or decommissioning and replacement process will be documented in the subsequent Periodic Review Report. Well decommissioning without replacement will be done only with the prior approval of the NYSDEC. Well abandonment will be performed in accordance with NYSDEC's guidance entitled "CP-43: Groundwater Monitoring Well Decommissioning Procedures." Monitoring wells that are decommissioned because they have been rendered unusable will be replaced in kind in the nearest available location, unless otherwise approved by the NYSDEC.

The sampling frequency may only be modified with the approval of the NYSDEC. This SMP will be modified to reflect changes in sampling plans approved by the NYSDEC.

Deliverables for the groundwater monitoring program are specified in Section 7.0– Reporting Requirements.

4.3.4 Monitoring and Sampling Protocol

All sampling activities will be recorded in a field book and associated sampling log as provided in Appendix #7 – Site Management Forms. Other observations (e.g., groundwater monitoring well integrity, etc.) will be noted on the sampling log. The sampling log will serve as the inspection form for the monitoring network. Additional detail regarding monitoring and sampling protocols are provided in the site-specific Field Activities Plan provided as Appendix # of this document.

5.0 OPERATION AND MAINTENANCE PLAN

5.1 General

This Operation and Maintenance Plan provides a brief description of the measures necessary to operate, monitor and maintain the mechanical components of the remedy selected for the Site.

This Operation and Maintenance Plan:

- Includes the procedures necessary to allow individuals unfamiliar with the Site to operate and maintain the O₂ injection system and SVE trench.
- Will be updated periodically to reflect changes in Site conditions or the manner in which the O₂ injection system and SVE is operated and maintained.

After future approval of the O&M plan, a copy of this plan, along with the complete SMP, is to be maintained at the Site. This plan is not to be used as a stand-alone document, but as a component document of this SMP, see Appendix 4 – O&M Plan and System Operation Manual.



5.2 Operation and Maintenance of Oxygen Injection System and SVE Trench

The following sections provide only an outline description of the anticipated operations and maintenance of the Oxygen Injection system and SVE Trench

5.2.1 Oxygen Injection system and SVE Trench Start-Up and Testing

Start Up of the Kaeser Rotary Screw Compressor Package

A brief description is provided here to start the Kaeser Rotary Screw Compressor. Identify the EMERGENCY STOP pushbutton on the compressor. This feature will immediately shut down the compressor in the event of an emergency. Warning, the EMERGENCY STOP pushbutton does not terminate voltage to the compressor. Caution, before servicing the compressor, the breaker for the compressor must be in the OFF position in accordance with applicable lock out/tag out procedures per OSHA CFR 29 1910.147.

The compressor should always be switched ON and OFF using keys 1 and 2 on the control panel (Sigma PLC). Do not use the breaker for turning the compressor on and off. Press the ON key and the compressor status will be displayed. The compressor can start at any moment.

Rotate the control switch to the ON position. Open the ball valve located between the compressor and wall mounted filter assembly. The compressor will load the tank to a pressure of approximately 100 PSI as displayed on the control panel.

Start Up of the AirSep PSA Oxygen Generator

Turn the PSA ON/OFF switch to the ON position and the Auto/Manual switch to the AUTO position. Air will exhaust from the filter drain port. The PSA will cycle at a pressure of approximately 70 PSI as shown on the cycle pressure gauge. The PSA is self-regulated and will not operate without compressed air. Oxygen production will continue until the oxygen receiver (120-gallon tank) pressure rises to approximately 58 PSI. The compressor and PSA will automatically enter a resting mode and will not restart until the pressure drops in the oxygen receiver tank.

Start Up of the Oxygen Delivery System

The regulator on the oxygen receiver tank has been factory adjusted to provide sufficient pressure to the injection points without over pressurizing the oxygen delivery manifold. Adjusting this regulator is not advised. Once the oxygen receiver is full and the system is in a resting mode, open the ball valve on the oxygen receiver tank. A mechanical timer operates each bank of injection points by opening a normally closed solenoid valve. The injection cycles have been pre-set at the factory and should only be changed after consulting with a Matrix Environmental technician. Improperly set injection cycles can result in excessive motor starts on the compressor and shorten the maintenance intervals on the equipment. The normalized oxygen output (total cubic feet per hour, not flow meter rates) should never exceed 60 SCFH. Exceeding this output rate will accelerate equipment wear and may result in low oxygen output pressure.

Allow each timer to run through a complete cycle and adjust the Dwyer flow meters to 30 SCFH or other pre-determined per point flow rate. Adjusting the flow meters at each site visit is standard. Rising pressure at the delivery manifold is an indication of silt buildup in



the injection points. The points should be cleared when oxygen flow decreases to 10 SCFH or pressure exceeds 15 PSI (or sooner if desired).

The oxygen injection system is now ready for unattended operation. It is strongly suggested that several complete run cycles be supervised before leaving the site. Do not forget to set the thermostat on the heater and verify that the roof-mounted ventilator is operational. Also inspect the air inlet filters on the doors of the trailer and clean or replace when dirty.

5.2.2 Oxygen Injection System and SVE Trench Routine System Operation and Maintenance

Site visits for routine O&M and optimization of the oxygen injection system will be completed two times per month. Equipment inspection and maintenance will be completed quarterly, or more frequently as needed, see Table #5 – Routine Maintenance Summary and Schedule. A site-specific Oxygen Injection System Evaluation Sheet for recording data field and system operating data is attached in Appendix #7. Oxygen Injection System and SVE Trench sampling requirements are presented in Table #6 – Remedial System Sampling Requirements.

Performance monitoring goals include:

- Operate the oxygen injection system with a minimum up time of 90%.
- Produce high purity oxygen gas (>85%).
- Pulse inject the oxygen gas at optimized flow rates and frequencies resulting in DO at saturation (30-40 mg/L) in the nine injection wells (IP-1 to IP-9).
- Increase dissolved oxygen concentrations in the plume to a minimum of 5 mg/L and target of 10 mg/L to create aerobic conditions to optimize biodegradation.
- Change the groundwater conditions from reducing to oxidizing and from oxygen limiting to contaminant limiting.

The oxygen injection system will be checked two times per month by a qualified technician to record operating parameters and perform routine maintenance. Once each month the technician will collect performance data, which includes DO and ORP readings at each injection point and designated monitoring wells. Adjustments to the injection point flow rates, and the duration and/or frequency of injection cycles, will be made to optimize oxygen transfer to groundwater and DO dispersion from the injection points. The flow meters are adjusted to the optimized flow rate during each site check and the injection points cleared as needed. At start-up the flow meters will be set to 30 SCFH and injection duration at 10 minutes per bank. Based on the depth of the injection wells below the water table and friction loss through the oxygen delivery system, the points will operate at a normal pressure of 5 PSI (± 2). Variations in pressure are normal based on the groundwater elevation, length of tubing, backpressure from the formation and accumulation of fines in the injection points. It is recommended to develop the injection points, using air lifting or bailing, more frequently during the first several months of operation.

Routine maintenance is performed on the compressor and oxygen generator as detailed below in the O&M Plan, see Appendix #4. An Operation and Maintenance Manual is located in the trailer specifically describing the maintenance required on each component based on the running hours incurred for each particular component. This manual is also presented in Appendix #4. Maintenance typically consists of changing oil and various filters, adjusting belt tension and inspecting components for wear.



6.0 PERIODIC ASSESSMENTS/EVALUATIONS

6.1 Climate Change Vulnerability Assessment

Increases in both the severity and frequency of storms/weather events, an increase in sea level elevations along with accompanying flooding impacts, shifting precipitation patterns and wide temperature fluctuation, resulting from global climactic change and instability, have the potential to significantly impact the performance, effectiveness and protectiveness of a given site and associated remedial systems. Vulnerability assessments provide information so that the Site and associated remedial systems are prepared for the impacts of the increasing frequency and intensity of severe storms/weather events and associated flooding.

- Flood Plain: The Site is not located within a flood plain as well as the distance from and elevation above nearby water bodies (e.g., the Genesee River), and the presence of new municipal storm water collection infrastructure, vulnerability assessment is not warranted at this time.
- Site Drainage and Storm Water Management: The site has a pervious surface and has a sufficient municipal storm water management collection system.
- Erosion: The Site has sufficient vegetation to minimize any erosional impacts to the Site during severe rain events.
- High Wind: The Site does have electrical service utility poles which under severe wind conditions may be susceptible to damage. There are also a few trees that may have the potential to be impacted during severe wind conditions.
- Electricity: The site's remedial system (oxygen injection system) can be impacted by power loss and/or dips/surges in voltage during severe weather events, including lightning strikes.
- Spill/Contaminant Release: The Site should not be susceptible to spill or other contaminant due to storm-related damage caused by flooding, erosion, high winds, loss of power etc. as there are no storage tanks or systems present at the Site.

6.2 Green Remediation Evaluation

NYSDEC's DER-31 Green Remediation requires that green remediation concepts and techniques be considered during all stages of the remedial program including site management, with the goal of improving the sustainability of the cleanup and summarizing the net environmental benefit of any implemented green technology. This section of the SMP provides a summary of any green remediation evaluations to be completed for the site during site management, and as reported in the Periodic Review Report (PRR).

The Green Remediation Evaluation will include the following items:

- Energy usage by off-site SSDS, VEGE system, and the oxygen injection system;
- Fossil fuel usage associated with travel to and from the Site for sampling and monitoring activities;
- Waste generation from groundwater sampling events (i.e., purge and decontamination water); and
- Water usage for decontamination of sampling equipment.



6.2.1 Timing of Green Remediation Evaluations

For major remedial system components, green remediation evaluations and corresponding modifications will be undertaken as part of a formal Remedial System Optimization (RSO), or at any time that the Project Manager feels appropriate, e.g., during significant maintenance events or in conjunction with storm recovery activities.

Modifications resulting from green remediation evaluations will be routinely implemented and scheduled to occur during planned/routine operation and maintenance activities. Reporting of these modifications will be presented in the PRR.

6.2.2. Remedial Systems

The operation of the oxygen injection system and the SVE Trench will be evaluated to operate in a pulse mode (on and off cycle of operation) whenever possible to conserve on electric power usage. This will allow conservation of materials and resources to the greatest extent possible. Consideration will be given to operating rates and use of reagents and consumables. Spent metals and plastic materials will be sent for recycling, as appropriate.

6.2.3 Frequency of System Checks, Sampling and Other Periodic Activities

Transportation to and from the Site and use of consumables in relation to visiting the Site in order to conduct system checks and/or collect samples and shipping samples to a laboratory for analyses have direct and/or inherent energy costs. The schedule and/or means of these periodic activities have been prepared so that these tasks can be accomplished in a manner that does not impact remedy protectiveness but reduces expenditure of energy or resources. The schedule and frequency detailed in Table #5 for routine maintenance may be further reduced after six months of operation to allow for possible reduction of visits to the Site and or combining visits to conserve energy. Consideration will also be given to reducing the SVE motor from 5 Hp to 1 Hp to save electric power. These reductions will be presented to NYSDEC for approval and the SMP will be revised, if reductions are granted.

Consideration shall be given to:

- Reduced sampling frequencies;
- Reduced site visits and system checks;
- Coordination/consolidation of activities to maximize foreman/labor time; and
- Use of mass transit for site visits, where available.

6.2.4 Metrics and Reporting

As discussed in Section 7.0 and as shown in Appendix #7 – Site Management Forms, information on energy usage, solid waste generation, transportation and shipping, water usage and land use and ecosystems will be recorded to facilitate and document consistent implementation of green remediation during site management and to identify corresponding benefits; a set of metrics has been developed.



6.3 Remedial System Optimization

A Remedial Site Optimization (RSO) study will be conducted any time that the NYSDEC or the remedial party requests in writing that an in-depth evaluation of the remedy is needed. An RSO may be appropriate if any of the following occur:

- The remedial actions have not met or are not expected to meet RAOs in the time frame estimated in the Record of Decision;
- The management and operation of the remedial systems is exceeding the estimated costs;
- The remedial systems are not performing as expected or as designed;
- Previously unidentified source material may be suspected;
- Plume shift has potentially occurred;
- Site conditions change due to development, change of use, change in groundwater use, etc.;
- There is an anticipated transfer of the site management to another remedial party or agency; and
- A new and applicable remedial technology becomes available.

An RSO will provide a critique of a Site's conceptual model, give a summary of past performance, document current cleanup practices, summarize progress made toward the Site's cleanup goals, gather additional performance or media specific data and information and provide recommendations for improvements to enhance the ability of the present system to reach RAOs or to provide a basis for changing the remedial strategy. The RSO study report must include the sections of reporting listed in the Table of Contents, see Appendix #12 – Remedial System Optimization.

7.0 REPORTING REQUIREMENTS

7.1 Site Management Reports

All Site management inspection, maintenance and monitoring events will be recorded on the appropriate Site management forms provided in Appendix #7. These forms are subject to NYSDEC revision.

All applicable inspection forms and other records, including media sampling data and system maintenance reports, generated for the Site during the reporting period will be provided in electronic format to the NYSDEC in accordance with the requirements of Table E, Table #7 and summarized in the Periodic Review Report.



Table E: Schedule of Monitoring/Inspection Reports

Task/Report	Reporting Frequency*
Inspection Report	Annually
Groundwater Monitoring Report	Quarterly
Periodic Review Report	Annually, or as otherwise determined by the Department

* The frequency of events will be conducted as specified until otherwise approved by the NYSDEC.

All interim monitoring/inspections reports will include, at a minimum:

- Date of event or reporting period;
- Name, company, and position of person(s) conducting monitoring/inspection activities;
- Description of the activities performed;
- Where appropriate, color photographs or sketches showing the approximate location of any problems or incidents noted (included either on the checklist/form or on an attached sheet);
- Type of samples collected (e.g., groundwater.);
- Copies of all field forms completed (e.g., well sampling logs, chain-of-custody documentation, etc.);
- Sampling results in comparison to appropriate standards/criteria;
- A figure illustrating sample type and sampling locations;
- Copies of all laboratory data sheets and the required laboratory data deliverables required for all points sampled (to be submitted electronically in the NYSDEC-identified format);
- Any observations, conclusions, or recommendations; and
- A determination as to whether contaminant conditions have changed since the last reporting event.

Routine maintenance event reporting forms will include, at a minimum:

- Date of event;
- Name, company, and position of person(s) conducting maintenance activities;
- Description of maintenance activities performed;



- Any modifications to the system;
- Where appropriate, color photographs or sketches showing the approximate location of any problems or incidents noted (included either on the checklist/form or on an attached sheet); and,
- Other documentation such as copies of invoices for maintenance work, receipts for replacement equipment, etc., (attached to the checklist/form).

Non-routine maintenance event reporting forms will include, at a minimum:

- Date of event;
- Name, company, and position of person(s) conducting non-routine maintenance/repair activities;
- Description of non-routine activities performed;
- Where appropriate, color photographs or sketches showing the approximate location of any problems or incidents (included either on the form or on an attached sheet); and
- Other documentation such as copies of invoices for repair work, receipts for replacement equipment, etc. (attached to the checklist/form).

Data will be reported in digital format as determined by the NYSDEC. Currently, data is to be supplied electronically and submitted to the NYSDEC EQulS database in accordance with the requirements found at this link <http://www.dec.ny.gov/chemical/62440.html>.

7.2 Periodic Review Report

A Periodic Review Report (PRR) will be submitted to the Department beginning sixteen months after the Certificate of Completion is issued. After submittal of the initial Periodic Review Report, the next PRR shall be submitted annually to the Department or at another frequency as may be required by the Department. In the event that the site is subdivided into separate parcels with different ownership, a single Periodic Review Report will be prepared that addresses the Site described in Appendix #1 - Environmental Easement. The report will be prepared in accordance with NYSDEC's DER-10 and submitted within 30 days of the end of each certification period. Media sampling results will also be incorporated into the Periodic Review Report. The report will include:

- Identification, assessment and certification of all ECs/ICs required by the remedy for the site.
- Results of the required annual site inspections and severe condition inspections, if applicable.
- All applicable site management forms and other records generated for the site during the reporting period in the NYSDEC-approved electronic format, if not previously submitted.



- A summary of any discharge monitoring data and/or information generated during the reporting period, with comments and conclusions.
- Data summary tables and graphical representations of contaminants of concern by media (groundwater, soil vapor, etc.), which include a listing of all compounds analyzed, along with the applicable standards, with all exceedances highlighted. These will include a presentation of past data as part of an evaluation of contaminant concentration trends.
- Results of all analyses, copies of all laboratory data sheets, and the required laboratory data deliverables for all samples collected during the reporting period will be submitted in digital format as determined by the NYSDEC. Currently, data is supplied electronically and submitted to the NYSDEC EQUiSTM database in accordance with the requirements found at this link: <http://www.dec.ny.gov/chemical/62440.html>.
- A Site evaluation, which includes the following:
 - The compliance of the remedy with the requirements of the ROD, RAWP, or Decision Document;
 - The operation and the effectiveness of all treatment units, etc., including identification of any needed repairs or modifications;
 - Any new conclusions or observations regarding site contamination based on inspections or data generated by the Monitoring and Sampling Plan for the media being monitored;
 - Recommendations regarding any necessary changes to the remedy and/or Monitoring and Sampling Plan; and
 - Trends in contaminant levels in the affected media will be evaluated to determine if the remedy continues to be effective in achieving remedial goals as specified by the ROD.
 - The overall performance and effectiveness of the remedy.
 - A performance summary for all treatment systems at the site during the calendar year, including information such as:
 - The number of days the system operated for the reporting period;
 - The average, high, and low flows per day;
 - The contaminant mass removed;
 - A description of breakdowns and/or repairs along with an explanation for any significant downtime;
 - A description of the resolution of performance problems;
 - Alarm conditions;
 - Trends in equipment failure;
 - A summary of the performance, effluent and/or effectiveness monitoring; and,
 - Comments, conclusions, and recommendations based on data evaluation.



7.2.1 Certification of Institutional and Engineering Controls

Following the last inspection of the reporting period, a Professional Engineer licensed to practice in New York State will prepare, and include in the Periodic Review Report, the following certification as per the requirements of NYSDEC DER-10:

“For each institutional or engineering control identified for the site, I certify that all of the following statements are true:

- *The inspection of the site to confirm the effectiveness of the institutional and engineering controls required by the remedial program was performed under my direction;*
- *The institutional control and/or engineering control employed at this site is unchanged from the date the control was put in place, or last approved by the Department;*
- *Nothing has occurred that would impair the ability of the control to protect the public health and environment;*
- *Nothing has occurred that would constitute a violation or failure to comply with any site management plan for this control;*
- *Access to the site will continue to be provided to the Department to evaluate the remedy, including access to evaluate the continued maintenance of this control;*
- *If a financial assurance mechanism is required under the oversight document for the site, the mechanism remains valid and sufficient for the intended purpose under the document;*
- *Use of the site is compliant with the environmental easement;*
- *The engineering control systems are performing as designed and are effective;*
- *To the best of my knowledge and belief, the work and conclusions described in this certification are in accordance with the requirements of the site remedial program and generally accepted engineering practices; and*
- *The information presented in this report is accurate and complete.*

I certify that all information and statements in this certification form are true. I understand that a false statement made herein is punishable as a Class “A” misdemeanor, pursuant to Section 210.45 of the Penal Law. I, [name], of [business address], am certifying as [Owner/Remedial Party or Owner’s/Remedial Party’s Designated Site Representative]. [I have been authorized and designated by all site owners/remedial parties to sign this certification] for the site.”

The signed certification will be included in the Periodic Review Report.

The Periodic Review Report will be submitted, in electronic format, to the NYSDEC Central Office, Regional Office in which the site is located and the NYSDOH Bureau of Environmental



Exposure Investigation. The Periodic Review Report may need to be submitted in hard-copy format, as requested by the NYSDEC project manager.

7.3 Corrective Measures Work Plan

If any component of the remedy is found to have failed, or if the periodic certification cannot be provided due to the failure of an institutional or engineering control, a Corrective Measures Work Plan will be submitted the NYSDEC for approval. This plan will explain the failure and provide the details and schedule for performing work necessary to correct the failure. Unless an emergency condition exists, no work will be performed pursuant to the Corrective Measures Work Plan until it has been approved by the NYSDEC.

7.4 Remedial Site Optimization Report

In the event that an RSO is to be performed (see Section 6.3, upon completion of an RSO, an RSO report must be submitted to the Department for approval. A general outline for the RSO Report is provided in Appendix #12 of this SMP. The RSO report will document the research/ investigation and data gathering that was conducted, evaluate the results, and facts obtained, present a revised conceptual site model and present recommendations.

RSO recommendations are to be implemented upon approval from the NYSDEC. Additional work plans, design documents, HASPs etc., may still be required to implement the recommendations, based upon the actions that need to be taken. A final engineering report and update to the SMP may also be required.

The RSO report will be submitted, in electronic format, to the NYSDEC Central Office, Regional Office in which the site is located, Site Control and the NYSDOH Bureau of Environmental Exposure Investigation.

8.0 REFERENCES

Final Engineering Report. Prepared by Bergmann Associates, dated April 20, 2017.

NYSDEC. 6 NYCRR Part 375, Environmental Remediation Programs, dated December 14, 2006.

NYSDEC. DER-10 – “Technical Guidance for Site Investigation and Remediation”, dated May 2010.

NYSDEC. Ambient Water Quality Standards and Guidance Values and Groundwater Effluent Limitations Division of Water Technical and Operational Guidance Series (TOGS) 1.1.1, dated June 1998 (April 2000 addendum).

Record of Decision. Prepared by NYSDEC, dated March 31, 2006

Supplement Site Investigation Report. Prepared by Bergmann Associates, dated September 25, 2004

W:\Water Resources\jobs\City of Roch\1200 East Main\2016 SMP\SMP Assembly\SMP DEC Final\SMP 03-17 - FINAL\East Main Street SMP text 03-17.docx



ERIS
ENVIRONMENTAL RISK INFORMATION SERVICES



DATABASE REPORT

Project Property: *Rochester E Main St and Laura St
Parcels
East Main Street
Rochester NY 14609*

Project No: *2181125*

Report Type: *Database Report*

Order No: *20180423018*

Requested by: *LaBella Associates*

Date Completed: *April 24, 2018*

**Environmental Risk
Information Services**
A division of Glacier Media Inc.
P: 1.866.517.5204
E: info@erisinfo.com

www.erisinfo.com

Table of Contents

Table of Contents.....	2
Executive Summary.....	3
Executive Summary: Report Summary.....	4
Executive Summary: Site Report Summary - Project Property.....	7
Executive Summary: Site Report Summary - Surrounding Properties.....	8
Executive Summary: Summary by Data Source.....	21
Map.....	37
Aerial.....	40
Topographic Map.....	41
Detail Report.....	42
Unplottable Summary.....	429
Unplottable Report.....	433
Appendix: Database Descriptions.....	475
Definitions.....	484

Notice: IMPORTANT LIMITATIONS and YOUR LIABILITY

Reliance on information in Report: This report DOES NOT replace a full Phase I Environmental Site Assessment but is solely intended to be used as database review of environmental records.

License for use of information in Report: No page of this report can be used without this cover page, this notice and the project property identifier. The information in Report(s) may not be modified or re-sold.

Your Liability for misuse: Using this Service and/or its reports in a manner contrary to this Notice or your agreement will be in breach of copyright and contract and ERIS may obtain damages for such mis-use, including damages caused to third parties, and gives ERIS the right to terminate your account, rescind your license to any previous reports and to bar you from future use of the Service.

No warranty of Accuracy or Liability for ERIS: The information contained in this report has been produced by ERIS Information Inc. ("ERIS") using various sources of information, including information provided by Federal and State government departments. The report applies only to the address and up to the date specified on the cover of this report, and any alterations or deviation from this description will require a new report. This report and the data contained herein does not purport to be and does not constitute a guarantee of the accuracy of the information contained herein and does not constitute a legal opinion nor medical advice. Although ERIS has endeavored to present you with information that is accurate, ERIS disclaims, any and all liability for any errors, omissions, or inaccuracies in such information and data, whether attributable to inadvertence, negligence or otherwise, and for any consequences arising therefrom. Liability on the part of ERIS is limited to the monetary value paid for this report.

Trademark and Copyright: You may not use the ERIS trademarks or attribute any work to ERIS other than as outlined above. This Service and Report(s) are protected by copyright owned by ERIS Information Inc. Copyright in data used in the Service or Report(s) (the "Data") is owned by ERIS or its licensors. The Service, Report(s) and Data may not be copied or reproduced in whole or in any substantial part without prior written consent of ERIS.

Executive Summary

Property Information:

Project Property: *Rochester E Main St and Laura St Parcels
East Main Street Rochester NY 14609*

Project No: *2181125*

Coordinates:

Latitude: *43.161979*
Longitude: *-77.57917*
UTM Northing: *4,782,031.93*
UTM Easting: *290,324.51*
UTM Zone: *UTM Zone 18T*

Elevation: *489 FT*

Order Information:

Order No: *20180423018*
Date Requested: *April 23, 2018*
Requested by: *LaBella Associates*
Report Type: *Database Report*

Historicals/Products:

City Directory Search *CD - 2 Street Search*
ERIS Xplorer *[ERIS Xplorer - Interactive Viewer](#)*
Excel Add-On *Excel Add-On*
Fire Insurance Maps *US Fire Insurance Maps*
Physical Setting Report (PSR) *PSR*
Topographic Map *Topographic Maps*

Executive Summary: Report Summary

Database	Searched	Search Radius	Project Property	Within 0.12mi	.125mi to 0.25mi	0.25mi to 0.50mi	0.50mi to 1.00mi	Total
Standard Environmental Records								
Federal								
NPL	Y	1	0	0	0	0	0	0
PROPOSED NPL	Y	1	0	0	0	0	0	0
DELETED NPL	Y	.5	0	0	0	0	-	0
SEMS	Y	.5	0	0	0	0	-	0
SEMS ARCHIVE	Y	.5	0	0	0	0	-	0
CERCLIS	Y	.5	0	0	0	0	-	0
CERCLIS NFRAP	Y	.5	0	0	0	0	-	0
CERCLIS LIENS	Y	PO	0	-	-	-	-	0
RCRA CORRACTS	Y	1	0	0	0	0	1	1
RCRA TSD	Y	.5	0	0	0	0	-	0
RCRA LQG	Y	.25	0	0	0	-	-	0
RCRA SQG	Y	.25	0	0	0	-	-	0
RCRA CESQG	Y	.25	0	2	1	-	-	3
RCRA NON GEN	Y	.25	0	9	4	-	-	13
FED ENG	Y	.5	0	0	0	0	-	0
FED INST	Y	.5	0	0	0	0	-	0
ERNS 1982 TO 1986	Y	PO	0	-	-	-	-	0
ERNS 1987 TO 1989	Y	PO	0	-	-	-	-	0
ERNS	Y	PO	0	-	-	-	-	0
FED BROWNFIELDS	Y	.5	0	0	0	2	-	2
FEMA UST	Y	.25	0	0	0	-	-	0
SEMS LIEN	Y	PO	0	-	-	-	-	0
State								
SHWS	Y	1	0	0	0	4	1	5
DSHW	Y	1	0	0	0	0	0	0
VAPOR	Y	1	0	0	0	1	0	1
SWF/LF	Y	.5	0	1	0	1	-	2
LST	Y	.5	0	2	0	15	-	17

Database	Searched	Search Radius	Project Property	Within 0.12mi	.125mi to 0.25mi	0.25mi to 0.50mi	0.50mi to 1.00mi	Total
DELISTED LST	Y	.5	0	0	0	0	-	0
UST	Y	.25	0	6	7	-	-	13
AST	Y	.25	0	1	0	-	-	1
DELISTED TANKS	Y	.25	0	0	0	-	-	0
TANKS	Y	.25	0	0	1	-	-	1
CBS	Y	.25	0	0	0	-	-	0
MOSF	Y	.5	0	0	0	0	-	0
NY ENG	Y	.5	0	0	0	2	-	2
NY INST	Y	.5	0	0	0	2	-	2
VCP	Y	.5	0	0	0	0	-	0
ERP	Y	.5	0	1	0	0	-	1
BROWNFIELDS	Y	.5	0	0	0	2	-	2
Tribal								
INDIAN LUST	Y	.5	0	0	0	0	-	0
INDIAN UST	Y	.25	0	0	0	-	-	0
DELISTED ILST	Y	.5	0	0	0	0	-	0
DELISTED IUST	Y	.25	0	0	0	-	-	0
County								
CORTLAND TANKS	Y	.25	0	0	0	-	-	0
NASSAU TANKS	Y	.25	0	0	0	-	-	0
ROCKLAND TANKS	Y	.25	0	0	0	-	-	0
SUFFOLK TANKS	Y	.25	0	0	0	-	-	0
WSTCHST TANKS	Y	.25	0	0	0	-	-	0
DELISTED COUNTY	Y	.25	0	0	0	-	-	0
<u>Additional Environmental Records</u>								
Federal								
FINDS/FRS	Y	PO	0	7	-	-	-	7
TRIS	Y	PO	0	-	-	-	-	0
HMIRS	Y	.125	0	0	-	-	-	0
NCDL	Y	PO	0	-	-	-	-	0
ODI	Y	.5	0	0	0	0	-	0
IODI	Y	.5	0	0	0	0	-	0
TSCA	Y	.125	0	0	-	-	-	0
HIST TSCA	Y	.125	0	0	-	-	-	0
FTTS ADMIN	Y	PO	0	-	-	-	-	0
FTTS INSP	Y	PO	0	-	-	-	-	0
PRP	Y	PO	0	2	-	-	-	2
SCRD DRYCLEANER	Y	.5	0	0	0	0	-	0
ICIS	Y	PO	0	3	-	-	-	3

Database	Searched	Search Radius	Project Property	Within 0.12mi	.125mi to 0.25mi	0.25mi to 0.50mi	0.50mi to 1.00mi	Total
FED DRYCLEANERS	Y	.25	0	0	0	-	-	0
DELISTED FED DRY	Y	.25	0	0	0	-	-	0
FUDS	Y	1	0	0	0	1	0	1
MLTS	Y	PO	0	-	-	-	-	0
HIST MLTS	Y	PO	0	-	-	-	-	0
MINES	Y	.25	0	0	0	-	-	0
ALT FUELS	Y	.25	0	0	0	-	-	0
SUPERFUND ROD	Y	1	0	0	0	0	0	0
SSTS	Y	.25	0	0	0	-	-	0
PCB	Y	.5	0	0	0	0	-	0
State								
HSWDS	Y	1	0	0	5	0	0	5
NY SPILLS	Y	.25	0	24	47	-	-	71
DRYCLEANERS	Y	.25	0	0	0	-	-	0
NY MANIFEST	Y	.125	0	8	-	-	-	8
Tribal	No Tribal additional environmental record sources available for this State.							
County								
E DESIGNATION	Y	.125	0	0	-	-	-	0
Total:			0	66	65	30	2	163

* PO – Property Only

* 'Property and adjoining properties' database search radii are set at 0.25 miles.

Executive Summary: Site Report Summary - Project Property

<i>Map Key</i>	<i>DB</i>	<i>Company/Site Name</i>	<i>Address</i>	<i>Direction</i>	<i>Distance (mi/ft)</i>	<i>Elev Diff (ft)</i>	<i>Page Number</i>
--------------------	-----------	--------------------------	----------------	------------------	-----------------------------	---------------------------	------------------------

No records found in the selected databases for the project property.

Executive Summary: Site Report Summary - Surrounding Properties

Map Key	DB	Company/Site Name	Address	Direction	Distance (mi/ft)	Elev Diff (ft)	Page Number
1	UST	CITY OF ROCHESTER	FKA MAIN PICK'N PAY 1200 EAST MAIN STREET ROCHESTER NY 14609 <i>Site ID Site Status:</i> 50129 Unregulated/Closed	WSW	0.00 / 11.94	3	42
2	ERP	1200 E. Main Street	1200 E. Main Street Rochester NY 14609-	WSW	0.00 / 21.68	3	48
2	FINDS/FRS	ROCHESTER CITY OF PIC N PAY	1200 E MAIN ST ROCHESTER NY 14609-6907	WSW	0.00 / 21.68	3	51
2	RCRA NON GEN	ROCHESTER CITY OF PIC N PAY	1200 E MAIN ST ROCHESTER NY 14609-6907	WSW	0.00 / 21.68	3	51
3	FINDS/FRS	GENERAL WOODWORK	1237 MAIN ST E ROCHESTER NY 14609	SSE	0.01 / 35.60	1	55
3	ICIS	SUMNER FINISHING	1237 E MAIN ST ROCHESTER NY 14609	SSE	0.01 / 35.60	1	55
3	ICIS	SUMNER FINISHING	1237 E MAIN ST ROCHESTER NY 14609	SSE	0.01 / 35.60	1	56
3	NY MANIFEST	LAMINATING ARTS OF NEW YORK INCORPORATED	1237 EAST MAIN STREET ROCHESTER NY 14609	SSE	0.01 / 35.60	1	56
3	NY MANIFEST	SUMNER FINISHING	1237 EAST MAIN STREET ROCHESTER NY 14609	SSE	0.01 / 35.60	1	78
3	PRP	LAMINATING ARTS & FINISHES INC	1237 E. MAIN STREET 1237 E. MAIN STREET ROCHESTER NY 14609	SSE	0.01 / 35.60	1	82
3	PRP	LAMINATING ARTS & FINISHES INC	1237 E. MAIN STREET ROCHESTER NY 14609	SSE	0.01 / 35.60	1	82
3	NY SPILLS	MONROE TAPE PROCESSING	1237 EAST MAIN STREET ROCHESTER NY <i>Site ID Close Date:</i> 234022 1987-02-01 00:00:00	SSE	0.01 / 35.60	1	82

Map Key	DB	Company/Site Name	Address	Direction	Distance (mi/ft)	Elev Diff (ft)	Page Number
3	NY SPILLS	1237 EAST MAIN STREET	1237 EAST MAIN STREET ROCHESTER NY	SSE	0.01 / 35.60	1	83
			<i>Site ID Close Date:</i> 445100 2011-02-16 00:00:00				
3	NY SPILLS	FEDDER INDUSTRIAL PARK	1237 EAST MAIN STREET ROCHESTER NY 14609	SSE	0.01 / 35.60	1	84
			<i>Site ID Close Date:</i> 439544 2011-05-20 00:00:00				
3	NY SPILLS	SUMNER FINISHING	1237 EAST MAIN STREET ROCHESTER NY	SSE	0.01 / 35.60	1	85
			<i>Site ID Close Date:</i> 234021 2004-03-03 00:00:00				
3	UST	FEDDER INDUSTRIAL PARK	1237 EAST MAIN STREET ROCHESTER NY 14609	SSE	0.01 / 35.60	1	85
			<i>Site ID Site Status:</i> 50412 Unregulated/Closed				
4	NY SPILLS	IPS MACDONALD PRINTING CO	1233 EAST MAIN STREET ROCHESTER NY 14609	S	0.01 / 38.42	1	88
			<i>Site ID Close Date:</i> 161867 1990-10-11 00:00:00				
4	SWF/LF	Tom & Paul's Tire Trax Inc	1233 East Main Street Rochester NY 14609	S	0.01 / 38.42	1	89
5	FINDS/FRS	LAMINATING ARTS OF NY	1237 E MAIN ST ROCHESTER NY 14609	SSE	0.01 / 39.28	1	89
5	FINDS/FRS	FEDDER INDUSTRIAL PARK INC	1237 E MAIN ST ROCHESTER NY 14609	SSE	0.01 / 39.28	1	89
5	FINDS/FRS	SUMNER FINISHING	1237 E MAIN ST ROCHESTER NY 14609	SSE	0.01 / 39.28	1	90
5	NY MANIFEST	R P FEDDER	1237 E MAIN ST ROCHESTER NY 14609	SSE	0.01 / 39.28	1	91
5	RCRA NON GEN	SUMNER FINISHING INC	1237 E MAIN ST ROCHESTER NY 14609	SSE	0.01 / 39.28	1	98
5	RCRA NON GEN	LAMINATING ARTS OF NY	1237 E MAIN ST ROCHESTER NY 14609	SSE	0.01 / 39.28	1	104
5	RCRA NON GEN	NYSDEC/SUMNER FINISHING	1237 E MAIN ST ROCHESTER NY 14603	SSE	0.01 / 39.28	1	108
5	RCRA NON GEN	FEDDER INDUSTRIAL PARK INC	1237 E MAIN ST ROCHESTER NY 14609	SSE	0.01 / 39.28	1	112

Map Key	DB	Company/Site Name	Address	Direction	Distance (mi/ft)	Elev Diff (ft)	Page Number
6	UST	QUAKER STATE OIL REF CORP	1221 EAST MAIN STREET ROCHESTER NY 14609 <i>Site ID Site Status:</i> 49000 Unregulated/Closed	SW	0.01 / 39.78	1	119
7	AST	FIRST STUDENT INC #20060	1185 EAST MAIN STREET ROCHESTER NY 14609 <i>Site ID Site Status:</i> 50202 Active	WSW	0.01 / 42.40	3	125
7	FINDS/FRS	FIRST STUDENT, INC. #20060	1185 EAST MAIN STREET ROCHESTER NY 14609	WSW	0.01 / 42.40	3	131
7	FINDS/FRS	LAIDLAW TRANSIT INC	1185 E MAIN ST ROCHESTER NY 14609	WSW	0.01 / 42.40	3	132
7	ICIS	FIRST STUDENT INC # 20060	1185 EAST MAIN STREET ROCHESTER NY 14609	WSW	0.01 / 42.40	3	132
7	LST	NATIONAL SCHOOL BUS	1185 EAST MAIN STREET ROCHESTER NY <i>Site ID Close Date:</i> 191847 2009-05-27 00:00:00	WSW	0.01 / 42.40	3	132
7	LST	NATIONAL SCHOOL BUS	1185 EAST MAIN STREET ROCHESTER NY 14609 <i>Site ID Close Date:</i> 191845 1990-05-16 00:00:00	WSW	0.01 / 42.40	3	133
7	NY MANIFEST	LAIDLAW TRANSIT	1185 E MAIN ST ROCHESTER NY 14609	WSW	0.01 / 42.40	3	134
7	RCRA CESQG	LAIDLAW TRANSIT INC	1185 E MAIN ST ROCHESTER NY 14609	WSW	0.01 / 42.40	3	137
7	NY SPILLS	LAIDLAW ENVIRONMENTAL	1185 EAST MAIN STREET ROCHESTER NY <i>Site ID Close Date:</i> 191848 1999-07-16 00:00:00	WSW	0.01 / 42.40	3	141
7	NY SPILLS	NATIONAL SCHOOL BUS	1185 EAST MAIN STREET ROCHESTER NY <i>Site ID Close Date:</i> 191846 1993-05-04 00:00:00	WSW	0.01 / 42.40	3	141
7	UST	FIRST STUDENT INC #20060	1185 EAST MAIN STREET ROCHESTER NY 14609 <i>Site ID Site Status:</i> 50202 Active	WSW	0.01 / 42.40	3	142
8	NY SPILLS	CONRAIL RAIL ROAD YARDS	1174 EAST MAIN STREET ROCHESTER NY <i>Site ID Close Date:</i> 192057 1976-10-27 00:00:00	W	0.03 / 145.69	5	147

Map Key	DB	Company/Site Name	Address	Direction	Distance (mi/ft)	Elev Diff (ft)	Page Number
9	NY MANIFEST	SOFIA AUTOMOTIVE CENTER	20 PALMER STREET ROCHESTER NY 14609	SE	0.03 / 146.01	0	148
9	RCRA CESQG	SOFIA COLLISION	20 PALMER ST ROCHESTER NY 14609	SE	0.03 / 146.01	0	194
9	NY SPILLS	SOFIA COLLISION & FRAME	20 PALMER STREET ROCHESTER NY 14609 <i>Site ID Close Date:</i> 232922 2005-03-23 00:00:00	SE	0.03 / 146.01	0	199
10	NY SPILLS	VACANT PROPERTY	46 BALDWIN STREET ROCHESTER NY 14609 <i>Site ID Close Date:</i> 386715 2007-11-19 00:00:00	ENE	0.04 / 191.97	-1	200
11	NY SPILLS	EAST MAIN (#1157) STREET	1157 EAST MAIN STREET ROCHESTER NY <i>Site ID Close Date:</i> 161279 1987-12-23 00:00:00	W	0.06 / 311.43	5	201
12	NY SPILLS	AUTO ZONE	1154 EAST MAIN STREET ROCHESTER NY 14609 <i>Site ID Close Date:</i> 178473 2005-04-14 00:00:00	W	0.06 / 318.33	5	202
12	UST	AUTO ZONE	1154 EAST MAIN STREET ROCHESTER NY 14609 <i>Site ID Site Status:</i> 51498 Unregulated/Closed	W	0.06 / 318.33	5	202
13	UST	NOHLE BROS REALTY	1144 E MAIN ST ROCHESTER NY 14609 <i>Site ID Site Status:</i> 48052 Unregulated/Closed	W	0.07 / 355.37	6	206
14	NY SPILLS	ROCHESTER TRANSIT SERVICE	1300 EAST MAIN STREET ROCHESTER NY 14609 <i>Site ID Close Date:</i> 323019 1988-12-06 00:00:00	ESE	0.07 / 376.98	-1	210
15	NY SPILLS	JACKSON (MADDIE) RESIDENCE	311 GARSON AVENUE ROCHESTER NY 14609 <i>Site ID Close Date:</i> 336350 2005-01-25 00:00:00	N	0.09 / 455.38	-4	211
16	NY SPILLS	1311 EAST MAIN STREET	1311 EAST MAIN STREET ROCHESTER NY <i>Site ID Close Date:</i> 550012	ESE	0.09 / 458.56	-1	212
17	NY SPILLS	1130 EAST MAIN STREET	1130 EAST MAIN STREET ROCHESTER NY 14609 <i>Site ID Close Date:</i> 209063 2003-05-20 00:00:00	W	0.09 / 492.42	6	213
18	NY SPILLS	(C) ROCHESTER SOLID WASTE	270 GARSON AVENUE ROCHESTER NY <i>Site ID Close Date:</i> 279722 1995-03-29 00:00:00	NNW	0.09 / 496.35	-3	214
19	NY SPILLS	ALLING & COREY TRUCKING	37 BRECK STREET ROCHESTER NY	SE	0.10 / 523.47	0	214

Map Key	DB	Company/Site Name	Address	Direction	Distance (mi/ft)	Elev Diff (ft)	Page Number
			Site ID Close Date: 201470 1995-12-05 00:00:00				
19	NY SPILLS	MONROE FGZ OPERATORS	39 BRECK ST ROCHESTER NY	SE	0.10 / 523.47	0	215
			Site ID Close Date: 244326 1997-09-24 00:00:00				
19	NY SPILLS	WEGMANS TRACTOR TRAILER	39 BRECK STREET ROCHESTER NY	SE	0.10 / 523.47	0	216
			Site ID Close Date: 319971 1997-09-26 00:00:00				
20	NY MANIFEST	THOMAS G MAGUIRE REAL ESTATE	1115 EAST MAIN STREET ROCHESTER NY 14609	W	0.11 / 566.42	7	217
20	NY MANIFEST	WR GACE	1115 EAST MAIN ST ROCHESTER NY 14609	W	0.11 / 566.42	7	219
20	NY MANIFEST	APPLIED IMAGE	1115 EAST MAIN ST ROCHESTER NY 14608	W	0.11 / 566.42	7	221
20	RCRA NON GEN	MARCOR OF NEW YORK INC	1115 MAIN ST E ROCHESTER NY 14609	W	0.11 / 566.42	7	227
20	RCRA NON GEN	1115 E MAIN STREET BUSINESS PARK	1115 E MAIN ST ROCHESTER NY 14609	W	0.11 / 566.42	7	230
20	RCRA NON GEN	APPLIED GLASSTEC INC	1115 E MAIN ST - 1ST FL NE COR ROCHESTER NY 14609	W	0.11 / 566.42	7	234
20	NY SPILLS	DUNCAN TSAY	1115 EAST MAIN STREET ROCHESTER NY 14609	W	0.11 / 566.42	7	237
			Site ID Close Date: 108112 1996-11-04 00:00:00				
20	NY SPILLS	MAGUIRE PROPERTY	1115 EAST MAIN STREET 410 GOODMAN STREET ROCHESTER NY 14609	W	0.11 / 566.42	7	238
			Site ID Close Date: 457735 2012-06-21 00:00:00				
21	RCRA NON GEN	AZTEC INDUSTRIES-DIV HARRUT INC	1112 E MAIN ST ROCHESTER NY 14609-6906	W	0.11 / 580.09	7	239
22	NY SPILLS	58 BRECK STREET	58 BRECK STREET ROCHESTER NY	SE	0.12 / 619.77	0	243
			Site ID Close Date: 550011				
23	NY SPILLS	ST MARTHE RESIDENCE	551 HAYWARD AVENUE ROCHESTER NY	ENE	0.12 / 641.03	4	244
			Site ID Close Date: 425036 2010-03-05 00:00:00				

Map Key	DB	Company/Site Name	Address	Direction	Distance (mi/ft)	Elev Diff (ft)	Page Number
24	NY SPILLS	SUSPECTED DRUG HOUSE	31 GRAND AVENUE ROCHESTER NY	NNW	0.15 / 797.11	-5	245
<i>Site ID Close Date:</i> 111703 2003-05-21 00:00:00							
25	NY SPILLS	CITY OF ROCHESTER	414 GARSON AVE ROCHESTER NY	NE	0.15 / 806.70	1	245
<i>Site ID Close Date:</i> 239488 1995-11-21 00:00:00							
26	NY SPILLS	J M MASTRO	9 GRAND AVENUE ROCHESTER NY	NNW	0.16 / 825.55	-5	246
<i>Site ID Close Date:</i> 323690 1998-08-25 00:00:00							
27	NY SPILLS	FORMER GASOLINE STATION	32 WEBSTER AVENUE ROCHESTER NY 14609	NW	0.16 / 831.70	-2	247
<i>Site ID Close Date:</i> 511035							
27	UST	32 WEBSTER AVENUE	32 WEBSTER AVENUE ROCHESTER NY 14609	NW	0.16 / 831.70	-2	248
<i>Site ID Site Status:</i> 522573 Unregulated/Closed							
28	NY SPILLS	CONRAIL	GOODMAN & MAIN STREET ROCHESTER NY	W	0.17 / 918.97	9	251
<i>Site ID Close Date:</i> 187829 1990-03-15 00:00:00							
28	NY SPILLS	ROCHESTER STEEL TREATING	EAST MAIN & GOODMAN STS ROCHESTER NY	W	0.17 / 918.97	9	252
<i>Site ID Close Date:</i> 305114 1986-06-01 00:00:00							
29	RCRA NON GEN	HILLSIDE FAMILY OF AGENCIES	1 MUSTARD ST ROCHESTER NY 14609	ESE	0.18 / 931.09	-1	253
29	NY SPILLS	RECKITT & COLMAN	1 MUSTARD STREET ROCHESTER NY 14609	ESE	0.18 / 931.09	-1	270
<i>Site ID Close Date:</i> 170588 1997-01-06 00:00:00							
29	NY SPILLS	R. T. FRENCH COMPANY	1 MUSTARD STREET ROCHESTER NY 14609	ESE	0.18 / 931.09	-1	270
<i>Site ID Close Date:</i> 127213 1989-04-17 00:00:00							
29	NY SPILLS	AL SIEGEL CENTER	1 MUSTARD STREET ROCHESTER NY	ESE	0.18 / 931.09	-1	271
<i>Site ID Close Date:</i> 127211 2001-01-31 00:00:00							
29	NY SPILLS	R. T. FRENCH COMPANY	1 MUSTARD STREET ROCHESTER NY	ESE	0.18 / 931.09	-1	272
<i>Site ID Close Date:</i> 127212 2004-06-18 00:00:00							
29	NY SPILLS	GRIFFITH OIL	1 MUSTARD ST ROCHESTER NY	ESE	0.18 / 931.09	-1	272
<i>Site ID Close Date:</i> 190921 1997-10-01 00:00:00							
29	NY SPILLS	AL SIGL CENTER	1 MUSTARD STREET ROCHESTER NY	ESE	0.18 / 931.09	-1	273

Map Key	DB	Company/Site Name	Address	Direction	Distance (mi/ft)	Elev Diff (ft)	Page Number	
			<i>Site ID Close Date:</i> 127215 1999-03-08 00:00:00					
29	NY SPILLS	RT FRENCH COMPLEX	1 MUSTARD STREET ROCHESTER NY	ESE	0.18 / 931.09	-1	274	
			<i>Site ID Close Date:</i> 127214 1996-10-04 00:00:00					
29	UST	XEROX CORPORATION	ONE MUSTARD STREET ROCHESTER NY 14609	ESE	0.18 / 931.09	-1	275	
			<i>Site ID Site Status:</i> 50620 Unregulated/Closed					
29	UST	WILSON ENTERPRISES	ONE MUSTARD STREET ROCHESTER NY 14609	ESE	0.18 / 931.09	-1	277	
			<i>Site ID Site Status:</i> 47481 Unregulated/Closed					
29	UST	AL SIGL COMMUNITY OF AGENCIES	1 MUSTARD STREET ROCHESTER NY 14609	ESE	0.18 / 931.09	-1	279	
			<i>Site ID Site Status:</i> 515297 Unregulated/Closed					
30	RCRA CESQG	CSX TRANSPORTATION INC	419 GOODMAN ST ROCHESTER NY 14609	W	0.18 / 945.06	9	282	
31	NY SPILLS	CSX RAILYARD	410 NORTH GOODMAN STREET ROCHESTER NY 14609	W	0.18 / 968.82	9	290	
			<i>Site ID Close Date:</i> 495477 2014-05-30 00:00:00					
31	UST	EAST MAIN BUSINESS PARK	410 NORTH GOODMAN AND 1115 EAST MAIN STREET ROCHESTER NY 14609	W	0.18 / 968.82	9	291	
			<i>Site ID Site Status:</i> 458733 Unregulated/Closed					
32	NY SPILLS	RG&E ENERGY CONTROL CENTER	400 GOODMAN STREET NORTH ROCHESTER NY 14609	W	0.18 / 971.83	9	295	
			<i>Site ID Close Date:</i> 404456 2008-09-26 00:00:00					
33	HSWDS	Conrail Rail Yards	400 N. Goodman St Rochester 14609 NY	W	0.19 / 985.46	9	296	
33	HSWDS	Conrail Rail Yards	400 N. Goodman St Rochester 14609 NY	W	0.19 / 985.46	9	297	
33	HSWDS	Conrail Rail Yards	400 N. Goodman St Rochester 14609 NY	W	0.19 / 985.46	9	298	
33	HSWDS	Conrail Rail Yards	400 N. Goodman St Rochester NY	W	0.19 / 985.46	9	299	
33	HSWDS	Conrail Rail Yards	400 N. Goodman St Rochester 14609 NY	W	0.19 / 985.46	9	300	

Map Key	DB	Company/Site Name	Address	Direction	Distance (mi/ft)	Elev Diff (ft)	Page Number
33	TANKS	CSX TRANSPORTATION INC	400 NORTH GOODMAN YARD ROCHESTER NY 14609 <i>Site ID Site Status:</i> 49821 Active	W	0.19 / 985.46	9	301
33	RCRA NON GEN	CSX TRANSPORTATION INC	400 N GOODMAN ST - NY745 ROCHESTER NY 14609	W	0.19 / 985.46	9	301
33	NY SPILLS	CONRAIL RAILYARD	400 NORTH GOODMAN ST ROCHESTER NY 14609 <i>Site ID Close Date:</i> 297511 1992-02-26 00:00:00	W	0.19 / 985.46	9	304
33	NY SPILLS	CSX TRANSPORTATION	ROCHESTER YARD 400 NORTH GOODMAN STREET ROCHESTER NY 14609 <i>Site ID Close Date:</i> 360350 2006-03-02 00:00:00	W	0.19 / 985.46	9	305
33	NY SPILLS	ROCHESTER YARD	400 NORTH GOODMAN STREET ROCHESTER NY 14609 <i>Site ID Close Date:</i> 409132 2009-03-03 00:00:00	W	0.19 / 985.46	9	306
33	NY SPILLS	CSX RAIL YARD	400 NORTH GOODMAN STREET ROCHESTER NY 14609 <i>Site ID Close Date:</i> 180009	W	0.19 / 985.46	9	306
33	NY SPILLS	CSX RAILYARD	400 NORTH GOODMAN STREET ROCHESTER NY 14609 <i>Site ID Close Date:</i> 352772 2005-09-20 00:00:00	W	0.19 / 985.46	9	307
33	NY SPILLS	ROCHESTER YARD	400 NORTH GOODMAN ST. ROCHESTER NY 14609 <i>Site ID Close Date:</i> 363429 2007-01-04 00:00:00	W	0.19 / 985.46	9	308
33	NY SPILLS	CSX RAILYARD	400 NORTH GOODMAN STREET ROCHESTER NY 14609 <i>Site ID Close Date:</i> 396545 2008-06-05 00:00:00	W	0.19 / 985.46	9	309
33	NY SPILLS	ROCHESTER YARD	400 NORTH GOODMAN STREET ROCHESTER NY <i>Site ID Close Date:</i> 180013 2004-02-09 00:00:00	W	0.19 / 985.46	9	310
33	NY SPILLS	CSX	400 NORTH GOODMAN STREET ROCHESTER NY 14609 <i>Site ID Close Date:</i> 342780 2005-03-31 00:00:00	W	0.19 / 985.46	9	310
33	NY SPILLS	CSX TRANSPORT	400 NORTH GOODMAN ROAD ROCHESTER NY 14609 <i>Site ID Close Date:</i> 490760 2014-01-14 00:00:00	W	0.19 / 985.46	9	311
33	NY SPILLS	RAILROAD BALAST	400 NORTH GOODMAN STREET	W	0.19 / 985.46	9	312

Map Key	DB	Company/Site Name	Address	Direction	Distance (mi/ft)	Elev Diff (ft)	Page Number
			ROCHESTER NY				
			<i>Site ID Close Date:</i> 180012 2003-10-20 00:00:00				
33	NY SPILLS	CSX YARD	400 NORTH GOODMAN STREET ROCHESTER NY 14609 <i>Site ID Close Date:</i> 180011 2002-10-09 00:00:00	W	0.19 / 985.46	9	313
33	NY SPILLS	CSX RAIL YARD	400 NORTH GOODMAN STREET ROCHESTER NY <i>Site ID Close Date:</i> 180010 2001-12-05 00:00:00	W	0.19 / 985.46	9	313
33	NY SPILLS	CSX TRANSPORTATION CFX 6320	400 NORTH GOODMAN STREET ROCHESTER NY 14609 <i>Site ID Close Date:</i> 500533 2014-12-08 00:00:00	W	0.19 / 985.46	9	314
33	NY SPILLS	GOODMAN YARD	400 NORTH GOODMAN ST ROCHESTER NY <i>Site ID Close Date:</i> 503871 2015-01-27 00:00:00	W	0.19 / 985.46	9	315
33	NY SPILLS	BALLAST	400 N GOODMAN ST ROCHESTER NY <i>Site ID Close Date:</i> 503870 2015-01-19 00:00:00	W	0.19 / 985.46	9	316
33	NY SPILLS	ROCHESTER RAIL YARD	400 NORTH GOODMAN ST ROCHESTER NY <i>Site ID Close Date:</i> 507367 2015-05-03 00:00:00	W	0.19 / 985.46	9	317
33	NY SPILLS	CSX GOODMAN RAILYARD	400 NORTH GOODMAN STREET ROCHESTER NY 14609 <i>Site ID Close Date:</i> 505048 2016-02-03 00:00:00	W	0.19 / 985.46	9	317
33	NY SPILLS	GOODMAN YARD	400 NORTH GOODMAN ST ROCHESTER NY <i>Site ID Close Date:</i> 524915 2016-03-22 00:00:00	W	0.19 / 985.46	9	319
33	NY SPILLS	CSX - GOODMAN YARD	400 NORTH GOODMAN ST ROCHESTER NY <i>Site ID Close Date:</i> 531756 2016-08-22 00:00:00	W	0.19 / 985.46	9	319
33	NY SPILLS	GOODMAN YARD	400 N. GOODMAN ST ROCHESTER NY <i>Site ID Close Date:</i> 532022 2016-08-30 00:00:00	W	0.19 / 985.46	9	320
33	NY SPILLS	GOODMAN YARD	400 NORTH GOODMAN STREET ROCHESTER NY <i>Site ID Close Date:</i> 535964 2016-11-28 00:00:00	W	0.19 / 985.46	9	321
33	NY SPILLS	CSX YARD	400 N GOODMAN ST ROCHESTER NY <i>Site ID Close Date:</i> 533396 2016-10-12 00:00:00	W	0.19 / 985.46	9	322

Map Key	DB	Company/Site Name	Address	Direction	Distance (mi/ft)	Elev Diff (ft)	Page Number
33	NY SPILLS	RAILYARD GOODMAN	400 NORTH GOODMAN STREET ROCHESTER NY 14609 <i>Site ID Close Date:</i> 541970 2017-03-10 00:00:00	W	0.19 / 985.46	9	323
33	NY SPILLS	MAIN LINE- MILE QC 370.0	400 NORTH GOODMAN STREET ROCHESTER NY <i>Site ID Close Date:</i> 558766 2017-09-12 00:00:00	W	0.19 / 985.46	9	323
33	NY SPILLS	CSX RAIL YARD	400 NORTH GOODMAN STREET ROCHESTER NY <i>Site ID Close Date:</i> 555320 2017-07-31 00:00:00	W	0.19 / 985.46	9	324
34	UST	DIMARCO CONSTRUCTORS CORP	1045 EAST MAIN STREET ROCHESTER NY 14609 <i>Site ID Site Status:</i> 50451 Unregulated/Closed	W	0.20 / 1,062.44	12	325
35	NY SPILLS	(C) ROCHESTER SOLID WASTE	465 GARSON AVENUE ROCHESTER NY <i>Site ID Close Date:</i> 236542 1994-11-23 00:00:00	ENE	0.21 / 1,093.98	0	328
36	NY SPILLS	NYSDOT (E.MAIN-RR ST)	EAST MAIN @ RR ST BRIDGE ROCHESTER NY <i>Site ID Close Date:</i> 271556 1990-05-09 00:00:00	W	0.21 / 1,128.62	16	328
37	NY SPILLS	B.G. COSTITCH & SONS	271 HAYWARD AVENUE ROCHESTER NY 14609 <i>Site ID Close Date:</i> 154240 2001-11-21 00:00:00	WNW	0.22 / 1,179.93	3	329
37	UST	B G COSTICH & SONS INC	271 HAYWARD AVENUE ROCHESTER NY 14609-6117 <i>Site ID Site Status:</i> 47922 Unregulated/Closed	WNW	0.22 / 1,179.93	3	330
38	NY SPILLS	CONRAIL RR MVA	GOODMAN & CIRCLE ST ROCHESTER NY <i>Site ID Close Date:</i> 149816 1986-06-01 00:00:00	WSW	0.23 / 1,220.21	9	342
39	NY SPILLS	PRIVATE RESD	61 Parcels Ave Rochester NY <i>Site ID Close Date:</i> 462497 2012-03-28 00:00:00	NNE	0.23 / 1,228.13	-5	342
40	RCRA NON GEN	B & E DESIGNS COLORPRINT	50 PARSELLS AVE ROCHESTER NY 14609-5120	NNE	0.23 / 1,238.13	-5	343
40	RCRA NON GEN	50 PARCELLS AVENUE RE CO	50 PARCELLS AVE ROCHESTER NY 14609-5120	NNE	0.23 / 1,238.13	-5	347
41	NY SPILLS	MUNDORFF, DONALD RESIDENC	E496 GARSON AVE ROCHESTER NY <i>Site ID Close Date:</i> 98813 1979-03-29 00:00:00	ENE	0.24 / 1,290.46	-3	351

Map Key	DB	Company/Site Name	Address	Direction	Distance (mi/ft)	Elev Diff (ft)	Page Number
42	LST	REGIONAL TRANSIT SERVICE	1372 EAST MAIN STREET ROCHESTER NY	ESE	0.25 / 1,334.47	0	352
<i>Site ID Close Date:</i> 312536 1986-06-01 00:00:00							
42	LST	REGIONAL TRANSIT SERVICE	1372 EAST MAIN STREET ROCHESTER NY 14609	ESE	0.25 / 1,334.47	0	352
<i>Site ID Close Date:</i> 245600 2004-05-06 00:00:00							
42	LST	REGIONAL TRANSIT SERVICE	1372 EAST MAIN STREET ROCHESTER NY 14609	ESE	0.25 / 1,334.47	0	353
<i>Site ID Close Date:</i> 245599 2004-05-06 00:00:00							
42	LST	REGIONAL TRANSIT SERVICE	1372 EAST MAIN STREET ROCHESTER NY 14609	ESE	0.25 / 1,334.47	0	354
<i>Site ID Close Date:</i> 245595 1992-04-27 00:00:00							
42	LST	REGIONAL TRANSIT SERVICE	1372 EAST MAIN STREET ROCHESTER NY 14609	ESE	0.25 / 1,334.47	0	355
<i>Site ID Close Date:</i> 120477 1992-04-27 00:00:00							
42	LST	RTS	1372 EAST MAIN ST ROCHESTER NY	ESE	0.25 / 1,334.47	0	356
<i>Site ID Close Date:</i> 527286							
43	BROWNFIELDS	Rochester Drug Cooperative Building	320 N. Goodman Street Rochester NY 14607	WSW	0.27 / 1,437.96	9	357
43	NY ENG	Rochester Drug Cooperative Building	320 N. Goodman Street Rochester NY 14607	WSW	0.27 / 1,437.96	9	359
43	NY INST	Rochester Drug Cooperative Building	320 N. Goodman Street Rochester NY 14607	WSW	0.27 / 1,437.96	9	362
44	NY ENG	Davis-Howland Oil Corporation	200 Anderson Avenue Rochester NY 14607	SSW	0.29 / 1,550.58	6	365
44	NY INST	Davis-Howland Oil Corporation	200 Anderson Avenue Rochester NY 14607	SSW	0.29 / 1,550.58	6	368
44	LST	DAVIS-HOWLAND COMPANY	200 ANDERSON AVENUE ROCHESTER NY	SSW	0.29 / 1,550.58	6	372
<i>Site ID Close Date:</i> 214748 1981-08-27 00:00:00							
44	LST	DAVIS-HOWLAND COMPANY	200 ANDERSON AVE. ROCHESTER NY	SSW	0.29 / 1,550.58	6	373
<i>Site ID Close Date:</i> 226882 1974-04-12 00:00:00							
44	SHWS	Davis-Howland Oil Corporation	200 Anderson Avenue Rochester NY 14607	SSW	0.29 / 1,550.58	6	373

Map Key	DB	Company/Site Name	Address	Direction	Distance (mi/ft)	Elev Diff (ft)	Page Number
44	VAPOR	Davis-Howland Oil Corporation	200 Anderson Avenue Rochester NY 14607	SSW	0.29 / 1,550.58	6	377
45	LST	STERN ROOFING	305 NORTH GOODMAN ROCHESTER NY <i>Site ID Close Date:</i> 210153 1990-05-14 00:00:00	WSW	0.30 / 1,581.37	10	377
46	SWF/LF	T.M.S	183 Hayward Ave. Rochester NY 14609	WNW	0.32 / 1,712.87	-1	377
47	LST	STAUBS TEXTILE SERVICE	951 EAST MAIN STREET ROCHESTER NY 14605 <i>Site ID Close Date:</i> 153286 1998-06-09 00:00:00	W	0.33 / 1,754.93	20	378
48	BROWNFIELDS	Former Staub's Textile Service, Inc.	935, 951 East Main Street Rochester NY 14605	W	0.34 / 1,778.07	20	378
48	SHWS	Staubs Textile Services, Inc.	935, 951 East Main Street Rochester NY 14605	W	0.34 / 1,778.07	20	380
49	FED BROWNFIELDS	Staub's Dry Cleaners	935-951 East Main Street Rochester NY 14605	W	0.36 / 1,880.80	18	382
50	SHWS	Navy and Marine Center #3	900 East Main Street Rochester NY 14605	W	0.39 / 2,052.07	15	385
51	FUDS	NAVY & MARINE CNTR #3	ROCHESTER NY	W	0.41 / 2,147.04	14	386
52	FED BROWNFIELDS	140-142 and 144 Railroad Street	140-142 and 144 Railroad Street Rochester NY 14609	WNW	0.41 / 2,176.93	7	386
53	LST	CROPO (CARL) SERVICE STATION	895 EAST MAIN STREET ROCHESTER NY 14605 <i>Site ID Close Date:</i> 169497 1988-10-06 00:00:00	W	0.42 / 2,202.27	15	388
54	LST	ATLANTIC REFINING	801 NORTH GOODMAN STREET ROCHESTER NY 14603 <i>Site ID Close Date:</i> 69783 1988-03-15 00:00:00	N	0.45 / 2,362.92	-10	389
54	LST	ARCO GAS STATION #60117	801 NORTH GOODMAN STREET ROCHESTER NY <i>Site ID Close Date:</i> 69782 1986-12-10 00:00:00	N	0.45 / 2,362.92	-10	390

Map Key	DB	Company/Site Name	Address	Direction	Distance (mi/ft)	Elev Diff (ft)	Page Number
<u>55</u>	SHWS	Conrail Rail Yards	410 Atlantic Avenue Rochester NY 14609-	SE	0.45 / 2,395.04	0	<u>391</u>
<u>56</u>	LST	VICKERS (PAT) RESIDENCE	22 BERWYN STREET ROCHESTER NY <i>Site ID / Close Date:</i> 193940 2001-09-21 10:42:00	NE	0.47 / 2,463.10	-10	<u>392</u>
<u>57</u>	LST	CONSOLIDATED CONTAINER	18 CHAMPENEY TERRACE ROCHESTER NY 14605 <i>Site ID / Close Date:</i> 356186 2006-02-09 00:00:00	W	0.49 / 2,584.59	16	<u>393</u>
<u>58</u>	RCRA CORRACTS	GLEASON WORKS	1000 UNIVERSITY AVENUE ROCHESTER NY 14607-1239	S	0.57 / 2,988.87	4	<u>394</u>
<u>59</u>	SHWS	Former Elite Vogue Dry Cleaners	527-533 East Main Street Rochester NY 14604	W	0.95 / 5,003.42	33	<u>426</u>

Executive Summary: Summary by Data Source

Standard

Federal

RCRA CORRACTS - RCRA CORRACTS-Corrective Action

A search of the RCRA CORRACTS database, dated Jan 24, 2018 has found that there are 1 RCRA CORRACTS site(s) within approximately 1.00 miles of the project property.

<u>Equal/Higher Elevation</u>	<u>Address</u>	<u>Direction</u>	<u>Distance (mi/ft)</u>	<u>Map Key</u>
GLEASON WORKS	1000 UNIVERSITY AVENUE ROCHESTER NY 14607-1239	S	0.57 / 2,988.87	<u>58</u>

RCRA CESQG - RCRA Conditionally Exempt Small Quantity Generators List

A search of the RCRA CESQG database, dated Jan 24, 2018 has found that there are 3 RCRA CESQG site(s) within approximately 0.25 miles of the project property.

<u>Equal/Higher Elevation</u>	<u>Address</u>	<u>Direction</u>	<u>Distance (mi/ft)</u>	<u>Map Key</u>
LAIDLAW TRANSIT INC	1185 E MAIN ST ROCHESTER NY 14609	WSW	0.01 / 42.40	<u>7</u>
SOFIA COLLISION	20 PALMER ST ROCHESTER NY 14609	SE	0.03 / 146.01	<u>9</u>
CSX TRANSPORTATION INC	419 GOODMAN ST ROCHESTER NY 14609	W	0.18 / 945.06	<u>30</u>

RCRA NON GEN - RCRA Non-Generators

A search of the RCRA NON GEN database, dated Jan 24, 2018 has found that there are 13 RCRA NON GEN site(s) within approximately 0.25 miles of the project property.

<u>Equal/Higher Elevation</u>	<u>Address</u>	<u>Direction</u>	<u>Distance (mi/ft)</u>	<u>Map Key</u>
ROCHESTER CITY OF PIC N PAY	1200 E MAIN ST ROCHESTER NY 14609-6907	WSW	0.00 / 21.68	<u>2</u>
FEDDER INDUSTRIAL PARK INC	1237 E MAIN ST ROCHESTER NY 14609	SSE	0.01 / 39.28	<u>5</u>
NYSDEC/SUMNER FINISHING	1237 E MAIN ST ROCHESTER NY 14603	SSE	0.01 / 39.28	<u>5</u>

<u>Equal/Higher Elevation</u>	<u>Address</u>	<u>Direction</u>	<u>Distance (mi/ft)</u>	<u>Map Key</u>
LAMINATING ARTS OF NY	1237 E MAIN ST ROCHESTER NY 14609	SSE	0.01 / 39.28	5
SUMNER FINISHING INC	1237 E MAIN ST ROCHESTER NY 14609	SSE	0.01 / 39.28	5
MARCOR OF NEW YORK INC	1115 MAIN ST E ROCHESTER NY 14609	W	0.11 / 566.42	20
1115 E MAIN STREET BUSINESS PARK	1115 E MAIN ST ROCHESTER NY 14609	W	0.11 / 566.42	20
APPLIED GLASSTEC INC	1115 E MAIN ST - 1ST FL NE COR ROCHESTER NY 14609	W	0.11 / 566.42	20
AZTEC INDUSTRIES-DIV HARRUT INC	1112 E MAIN ST ROCHESTER NY 14609-6906	W	0.11 / 580.09	21
CSX TRANSPORTATION INC	400 N GOODMAN ST - NY745 ROCHESTER NY 14609	W	0.19 / 985.46	33
<u>Lower Elevation</u>	<u>Address</u>	<u>Direction</u>	<u>Distance (mi/ft)</u>	<u>Map Key</u>
HILLSIDE FAMILY OF AGENCIES	1 MUSTARD ST ROCHESTER NY 14609	ESE	0.18 / 931.09	29
50 PARCELLS AVENUE RE CO	50 PARCELLS AVE ROCHESTER NY 14609-5120	NNE	0.23 / 1,238.13	40
B & E DESIGNS COLORPRINT	50 PARSELLS AVE ROCHESTER NY 14609-5120	NNE	0.23 / 1,238.13	40

FED BROWNFIELDS - The Assessment, Cleanup and Redevelopment Exchange System (ACRES) Brownfield Database

A search of the FED BROWNFIELDS database, dated Feb 20, 2018 has found that there are 2 FED BROWNFIELDS site(s) within approximately 0.50 miles of the project property.

<u>Equal/Higher Elevation</u>	<u>Address</u>	<u>Direction</u>	<u>Distance (mi/ft)</u>	<u>Map Key</u>
Staub's Dry Cleaners	935-951 East Main Street Rochester NY 14605	W	0.36 / 1,880.80	49
140-142 and 144 Railroad Street	140-142 and 144 Railroad Street Rochester NY 14609	WNW	0.41 / 2,176.93	52

State

SHWS - Registry of Inactive Hazardous Waste Disposal Sites in New York State

A search of the SHWS database, dated Jan 29, 2018 has found that there are 5 SHWS site(s) within approximately 1.00 miles of the project property.

<u>Equal/Higher Elevation</u>	<u>Address</u>	<u>Direction</u>	<u>Distance (mi/ft)</u>	<u>Map Key</u>
Davis-Howland Oil Corporation	200 Anderson Avenue Rochester NY 14607	SSW	0.29 / 1,550.58	44
Staubs Textile Services, Inc.	935, 951 East Main Street Rochester NY 14605	W	0.34 / 1,778.07	48
Navy and Marine Center #3	900 East Main Street Rochester NY 14605	W	0.39 / 2,052.07	50
Conrail Rail Yards	410 Atlantic Avenue Rochester NY 14609-	SE	0.45 / 2,395.04	55
Former Elite Vogue Dry Cleaners	527-533 East Main Street Rochester NY 14604	W	0.95 / 5,003.42	59

VAPOR - Vapor Intrusion Legacy Site List

A search of the VAPOR database, dated Dec 29, 2017 has found that there are 1 VAPOR site(s) within approximately 1.00 miles of the project property.

<u>Equal/Higher Elevation</u>	<u>Address</u>	<u>Direction</u>	<u>Distance (mi/ft)</u>	<u>Map Key</u>
Davis-Howland Oil Corporation	200 Anderson Avenue Rochester NY 14607	SSW	0.29 / 1,550.58	44

SWF/LF - Solid Waste Facilities and Landfills

A search of the SWF/LF database, dated Dec 08, 2017 has found that there are 2 SWF/LF site(s) within approximately 0.50 miles of the project property.

<u>Equal/Higher Elevation</u>	<u>Address</u>	<u>Direction</u>	<u>Distance (mi/ft)</u>	<u>Map Key</u>
Tom & Paul's Tire Trax Inc	1233 East Main Street Rochester NY 14609	S	0.01 / 38.42	4

<u>Lower Elevation</u>	<u>Address</u>	<u>Direction</u>	<u>Distance (mi/ft)</u>	<u>Map Key</u>
T.M.S	183 Hayward Ave. Rochester NY 14609	WNW	0.32 / 1,712.87	46

LST - Leaking Storage Tanks

A search of the LST database, dated Jan 10, 2018 has found that there are 17 LST site(s) within approximately 0.50 miles of the project property.

<u>Equal/Higher Elevation</u>	<u>Address</u>	<u>Direction</u>	<u>Distance (mi/ft)</u>	<u>Map Key</u>
NATIONAL SCHOOL BUS	1185 EAST MAIN STREET ROCHESTER NY 14609	WSW	0.01 / 42.40	7
	<i>Site ID Close Date: 191845 1990-05-16 00:00:00</i>			
NATIONAL SCHOOL BUS	1185 EAST MAIN STREET ROCHESTER NY	WSW	0.01 / 42.40	7
	<i>Site ID Close Date: 191847 2009-05-27 00:00:00</i>			
REGIONAL TRANSIT SERVICE	1372 EAST MAIN STREET ROCHESTER NY	ESE	0.25 / 1,334.47	42
	<i>Site ID Close Date: 312536 1986-06-01 00:00:00</i>			
REGIONAL TRANSIT SERVICE	1372 EAST MAIN STREET ROCHESTER NY 14609	ESE	0.25 / 1,334.47	42
	<i>Site ID Close Date: 245600 2004-05-06 00:00:00</i>			
RTS	1372 EAST MAIN ST ROCHESTER NY	ESE	0.25 / 1,334.47	42
	<i>Site ID Close Date: 527286 </i>			
REGIONAL TRANSIT SERVICE	1372 EAST MAIN STREET ROCHESTER NY 14609	ESE	0.25 / 1,334.47	42
	<i>Site ID Close Date: 245599 2004-05-06 00:00:00</i>			
REGIONAL TRANSIT SERVICE	1372 EAST MAIN STREET ROCHESTER NY 14609	ESE	0.25 / 1,334.47	42
	<i>Site ID Close Date: 120477 1992-04-27 00:00:00</i>			
REGIONAL TRANSIT SERVICE	1372 EAST MAIN STREET ROCHESTER NY 14609	ESE	0.25 / 1,334.47	42
	<i>Site ID Close Date: 245595 1992-04-27 00:00:00</i>			
DAVIS-HOWLAND COMPANY	200 ANDERSON AVE. ROCHESTER NY	SSW	0.29 / 1,550.58	44
	<i>Site ID Close Date: 226882 1974-04-12 00:00:00</i>			

<u>Equal/Higher Elevation</u>	<u>Address</u>	<u>Direction</u>	<u>Distance (mi/ft)</u>	<u>Map Key</u>
DAVIS-HOWLAND COMPANY	200 ANDERSON AVENUE ROCHESTER NY	SSW	0.29 / 1,550.58	44
	<i>Site ID Close Date: 214748 1981-08-27 00:00:00</i>			
STERN ROOFING	305 NORTH GOODMAN ROCHESTER NY	WSW	0.30 / 1,581.37	45
	<i>Site ID Close Date: 210153 1990-05-14 00:00:00</i>			
STAUBS TEXTILE SERVICE	951 EAST MAIN STREET ROCHESTER NY 14605	W	0.33 / 1,754.93	47
	<i>Site ID Close Date: 153286 1998-06-09 00:00:00</i>			
CROPO (CARL) SERVICE STATION	895 EAST MAIN STREET ROCHESTER NY 14605	W	0.42 / 2,202.27	53
	<i>Site ID Close Date: 169497 1988-10-06 00:00:00</i>			
CONSOLIDATED CONTAINER	18 CHAMPENEY TERRACE ROCHESTER NY 14605	W	0.49 / 2,584.59	57
	<i>Site ID Close Date: 356186 2006-02-09 00:00:00</i>			

<u>Lower Elevation</u>	<u>Address</u>	<u>Direction</u>	<u>Distance (mi/ft)</u>	<u>Map Key</u>
ATLANTIC REFINING	801 NORTH GOODMAN STREET ROCHESTER NY 14603	N	0.45 / 2,362.92	54
	<i>Site ID Close Date: 69783 1988-03-15 00:00:00</i>			
ARCO GAS STATION #60117	801 NORTH GOODMAN STREET ROCHESTER NY	N	0.45 / 2,362.92	54
	<i>Site ID Close Date: 69782 1986-12-10 00:00:00</i>			
VICKERS (PAT) RESIDENCE	22 BERWYN STREET ROCHESTER NY	NE	0.47 / 2,463.10	56
	<i>Site ID Close Date: 193940 2001-09-21 10:42:00</i>			

UST - Underground Storage Tanks- UST-Petroleum Bulk Storage (PBS)

A search of the UST database, dated Jan 10, 2018 has found that there are 13 UST site(s) within approximately 0.25 miles of the project property.

<u>Equal/Higher Elevation</u>	<u>Address</u>	<u>Direction</u>	<u>Distance (mi/ft)</u>	<u>Map Key</u>
CITY OF ROCHESTER	FKA MAIN PICK'N PAY 1200 EAST MAIN STREET ROCHESTER NY 14609	WSW	0.00 / 11.94	1
	<i>Site ID Site Status: 50129 Unregulated/Closed</i>			
FEDDER INDUSTRIAL PARK	1237 EAST MAIN STREET ROCHESTER NY 14609	SSE	0.01 / 35.60	3
	<i>Site ID Site Status: 50412 Unregulated/Closed</i>			
QUAKER STATE OIL REF CORP	1221 EAST MAIN STREET ROCHESTER NY 14609	SW	0.01 / 39.78	6
	<i>Site ID Site Status: 49000 Unregulated/Closed</i>			

<u>Equal/Higher Elevation</u>	<u>Address</u>	<u>Direction</u>	<u>Distance (mi/ft)</u>	<u>Map Key</u>
FIRST STUDENT INC #20060	1185 EAST MAIN STREET ROCHESTER NY 14609	WSW	0.01 / 42.40	7
	<i>Site ID Site Status: 50202 Active</i>			
AUTO ZONE	1154 EAST MAIN STREET ROCHESTER NY 14609	W	0.06 / 318.33	12
	<i>Site ID Site Status: 51498 Unregulated/Closed</i>			
NOHLE BROS REALTY	1144 E MAIN ST ROCHESTER NY 14609	W	0.07 / 355.37	13
	<i>Site ID Site Status: 48052 Unregulated/Closed</i>			
EAST MAIN BUSINESS PARK	410 NORTH GOODMAN AND 1115 EAST MAIN STREET ROCHESTER NY 14609	W	0.18 / 968.82	31
	<i>Site ID Site Status: 458733 Unregulated/Closed</i>			
DIMARCO CONSTRUCTORS CORP	1045 EAST MAIN STREET ROCHESTER NY 14609	W	0.20 / 1,062.44	34
	<i>Site ID Site Status: 50451 Unregulated/Closed</i>			
B G COSTICH & SONS INC	271 HAYWARD AVENUE ROCHESTER NY 14609-6117	WNW	0.22 / 1,179.93	37
	<i>Site ID Site Status: 47922 Unregulated/Closed</i>			

<u>Lower Elevation</u>	<u>Address</u>	<u>Direction</u>	<u>Distance (mi/ft)</u>	<u>Map Key</u>
32 WEBSTER AVENUE	32 WEBSTER AVENUE ROCHESTER NY 14609	NW	0.16 / 831.70	27
	<i>Site ID Site Status: 522573 Unregulated/Closed</i>			
AL SIGL COMMUNITY OF AGENCIES	1 MUSTARD STREET ROCHESTER NY 14609	ESE	0.18 / 931.09	29
	<i>Site ID Site Status: 515297 Unregulated/Closed</i>			
WILSON ENTERPRISES	ONE MUSTARD STREET ROCHESTER NY 14609	ESE	0.18 / 931.09	29
	<i>Site ID Site Status: 47481 Unregulated/Closed</i>			
XEROX CORPORATION	ONE MUSTARD STREET ROCHESTER NY 14609	ESE	0.18 / 931.09	29
	<i>Site ID Site Status: 50620 Unregulated/Closed</i>			

AST - The Bulk Storage Program Database - AST

A search of the AST database, dated Jan 10, 2018 has found that there are 1 AST site(s) within approximately 0.25 miles of the project property.

<u>Equal/Higher Elevation</u>	<u>Address</u>	<u>Direction</u>	<u>Distance (mi/ft)</u>	<u>Map Key</u>
FIRST STUDENT INC #20060	1185 EAST MAIN STREET ROCHESTER NY 14609	WSW	0.01 / 42.40	7
	<i>Site ID Site Status: 50202 Active</i>			

TANKS - Petroleum Bulk Storage

A search of the TANKS database, dated Jan 10, 2018 has found that there are 1 TANKS site(s) within approximately 0.25 miles of the project property.

<u>Equal/Higher Elevation</u>	<u>Address</u>	<u>Direction</u>	<u>Distance (mi/ft)</u>	<u>Map Key</u>
CSX TRANSPORTATION INC	400 NORTH GOODMAN YARD ROCHESTER NY 14609	W	0.19 / 985.46	33
<i>Site ID Site Status: 49821 Active</i>				

NY ENG - Registry of Engineering Controls in New York State

A search of the NY ENG database, dated Jan 29, 2018 has found that there are 2 NY ENG site(s) within approximately 0.50 miles of the project property.

<u>Equal/Higher Elevation</u>	<u>Address</u>	<u>Direction</u>	<u>Distance (mi/ft)</u>	<u>Map Key</u>
Rochester Drug Cooperative Building	320 N. Goodman Street Rochester NY 14607	WSW	0.27 / 1,437.96	43
Davis-Howland Oil Corporation	200 Anderson Avenue Rochester NY 14607	SSW	0.29 / 1,550.58	44

NY INST - Registry of Institutional Controls in New York State

A search of the NY INST database, dated Jan 29, 2018 has found that there are 2 NY INST site(s) within approximately 0.50 miles of the project property.

<u>Equal/Higher Elevation</u>	<u>Address</u>	<u>Direction</u>	<u>Distance (mi/ft)</u>	<u>Map Key</u>
Rochester Drug Cooperative Building	320 N. Goodman Street Rochester NY 14607	WSW	0.27 / 1,437.96	43
Davis-Howland Oil Corporation	200 Anderson Avenue Rochester NY 14607	SSW	0.29 / 1,550.58	44

ERP - Environmental Restoration Program Listing

A search of the ERP database, dated Jan 29, 2018 has found that there are 1 ERP site(s) within approximately 0.50 miles of the project property.

<u>Equal/Higher Elevation</u>	<u>Address</u>	<u>Direction</u>	<u>Distance (mi/ft)</u>	<u>Map Key</u>
1200 E. Main Street	1200 E. Main Street Rochester NY 14609-	WSW	0.00 / 21.68	2

BROWNFIELDS - Brownfields Site List (Subset of Site Remediation)

A search of the BROWNFIELDS database, dated Jan 29, 2018 has found that there are 2 BROWNFIELDS site(s) within approximately 0.50 miles of the project property.

<u>Equal/Higher Elevation</u>	<u>Address</u>	<u>Direction</u>	<u>Distance (mi/ft)</u>	<u>Map Key</u>
Rochester Drug Cooperative Building	320 N. Goodman Street Rochester NY 14607	WSW	0.27 / 1,437.96	43
Former Staub's Textile Service, Inc.	935, 951 East Main Street Rochester NY 14605	W	0.34 / 1,778.07	48

Non Standard

Federal

FINDS/FRS - Facility Registry Service/Facility Index

A search of the FINDS/FRS database, dated Dec 12, 2017 has found that there are 7 FINDS/FRS site(s) within approximately 0.02 miles of the project property.

<u>Equal/Higher Elevation</u>	<u>Address</u>	<u>Direction</u>	<u>Distance (mi/ft)</u>	<u>Map Key</u>
ROCHESTER CITY OF PIC N PAY	1200 E MAIN ST ROCHESTER NY 14609-6907	WSW	0.00 / 21.68	2
GENERAL WOODWORK	1237 MAIN ST E ROCHESTER NY 14609	SSE	0.01 / 35.60	3
LAMINATING ARTS OF NY	1237 E MAIN ST ROCHESTER NY 14609	SSE	0.01 / 39.28	5
SUMNER FINISHING	1237 E MAIN ST ROCHESTER NY 14609	SSE	0.01 / 39.28	5
FEDDER INDUSTRIAL PARK INC	1237 E MAIN ST ROCHESTER NY 14609	SSE	0.01 / 39.28	5
LAIDLAW TRANSIT INC	1185 E MAIN ST ROCHESTER NY 14609	WSW	0.01 / 42.40	7
FIRST STUDENT, INC. #20060	1185 EAST MAIN STREET ROCHESTER NY 14609	WSW	0.01 / 42.40	7

PRP - Potentially Responsible Parties List

A search of the PRP database, dated Oct 10, 2017 has found that there are 2 PRP site(s) within approximately 0.02 miles of the project property.

<u>Equal/Higher Elevation</u>	<u>Address</u>	<u>Direction</u>	<u>Distance (mi/ft)</u>	<u>Map Key</u>
LAMINATING ARTS & FINISHES INC	1237 E. MAIN STREET ROCHESTER NY 14609	SSE	0.01 / 35.60	3
LAMINATING ARTS & FINISHES INC	1237 E. MAIN STREET 1237 E. MAIN STREET ROCHESTER NY 14609	SSE	0.01 / 35.60	3

ICIS - Integrated Compliance Information System (ICIS)

A search of the ICIS database, dated Nov 18, 2016 has found that there are 3 ICIS site(s) within approximately 0.02 miles of the project property.

<u>Equal/Higher Elevation</u>	<u>Address</u>	<u>Direction</u>	<u>Distance (mi/ft)</u>	<u>Map Key</u>
SUMNER FINISHING	1237 E MAIN ST ROCHESTER NY 14609	SSE	0.01 / 35.60	3
SUMNER FINISHING	1237 E MAIN ST ROCHESTER NY 14609	SSE	0.01 / 35.60	3
FIRST STUDENT INC # 20060	1185 EAST MAIN STREET ROCHESTER NY 14609	WSW	0.01 / 42.40	7

FUDS - Formerly Used Defense Sites

A search of the FUDS database, dated Nov 22, 2016 has found that there are 1 FUDS site(s) within approximately 1.00 miles of the project property.

<u>Equal/Higher Elevation</u>	<u>Address</u>	<u>Direction</u>	<u>Distance (mi/ft)</u>	<u>Map Key</u>
NAVY & MARINE CNTR #3	ROCHESTER NY	W	0.41 / 2,147.04	51

State

NY SPILLS - Spill Incidents Database

A search of the NY SPILLS database, dated Jan 10, 2018 has found that there are 71 NY SPILLS site(s) within approximately 0.25 miles of the project property.

<u>Equal/Higher Elevation</u>	<u>Address</u>	<u>Direction</u>	<u>Distance (mi/ft)</u>	<u>Map Key</u>
MONROE TAPE PROCESSING	1237 EAST MAIN STREET ROCHESTER NY	SSE	0.01 / 35.60	3
	<i>Site ID Close Date: 234022 1987-02-01 00:00:00</i>			
1237 EAST MAIN STREET	1237 EAST MAIN STREET ROCHESTER NY	SSE	0.01 / 35.60	3

<u>Equal/Higher Elevation</u>	<u>Address</u>	<u>Direction</u>	<u>Distance (mi/ft)</u>	<u>Map Key</u>
	Site ID Close Date: 445100 2011-02-16 00:00:00			
FEDDER INDUSTRIAL PARK	1237 EAST MAIN STREET ROCHESTER NY 14609	SSE	0.01 / 35.60	<u>3</u>
	Site ID Close Date: 439544 2011-05-20 00:00:00			
SUMNER FINISHING	1237 EAST MAIN STREET ROCHESTER NY	SSE	0.01 / 35.60	<u>3</u>
	Site ID Close Date: 234021 2004-03-03 00:00:00			
IPS MACDONALD PRINTING CO	1233 EAST MAIN STREET ROCHESTER NY 14609	S	0.01 / 38.42	<u>4</u>
	Site ID Close Date: 161867 1990-10-11 00:00:00			
LIDLAW ENVIRONMENTAL	1185 EAST MAIN STREET ROCHESTER NY	WSW	0.01 / 42.40	<u>7</u>
	Site ID Close Date: 191848 1999-07-16 00:00:00			
NATIONAL SCHOOL BUS	1185 EAST MAIN STREET ROCHESTER NY	WSW	0.01 / 42.40	<u>7</u>
	Site ID Close Date: 191846 1993-05-04 00:00:00			
CONRAIL RAIL ROAD YARDS	1174 EAST MAIN STREET ROCHESTER NY	W	0.03 / 145.69	<u>8</u>
	Site ID Close Date: 192057 1976-10-27 00:00:00			
SOFIA COLLISION & FRAME	20 PALMER STREET ROCHESTER NY 14609	SE	0.03 / 146.01	<u>9</u>
	Site ID Close Date: 232922 2005-03-23 00:00:00			
EAST MAIN (#1157) STREET	1157 EAST MAIN STREET ROCHESTER NY	W	0.06 / 311.43	<u>11</u>
	Site ID Close Date: 161279 1987-12-23 00:00:00			
AUTO ZONE	1154 EAST MAIN STREET ROCHESTER NY 14609	W	0.06 / 318.33	<u>12</u>
	Site ID Close Date: 178473 2005-04-14 00:00:00			
1130 EAST MAIN STREET	1130 EAST MAIN STREET ROCHESTER NY 14609	W	0.09 / 492.42	<u>17</u>
	Site ID Close Date: 209063 2003-05-20 00:00:00			
DUNCAN TSAY	1115 EAST MAIN STREET ROCHESTER NY 14609	W	0.11 / 566.42	<u>20</u>
	Site ID Close Date: 108112 1996-11-04 00:00:00			
MAGUIRE PROPERTY	1115 EAST MAIN STREET 410 GOODMAN STREET ROCHESTER NY 14609	W	0.11 / 566.42	<u>20</u>
	Site ID Close Date: 457735 2012-06-21 00:00:00			
ST MARTHE RESIDENCE	551 HAYWARD AVENUE ROCHESTER NY	ENE	0.12 / 641.03	<u>23</u>

<u>Equal/Higher Elevation</u>	<u>Address</u>	<u>Direction</u>	<u>Distance (mi/ft)</u>	<u>Map Key</u>
	Site ID Close Date: 425036 2010-03-05 00:00:00			
CITY OF ROCHESTER	414 GARSON AVE ROCHESTER NY	NE	0.15 / 806.70	25
	Site ID Close Date: 239488 1995-11-21 00:00:00			
CONRAIL	GOODMAN & MAIN STREET ROCHESTER NY	W	0.17 / 918.97	28
	Site ID Close Date: 187829 1990-03-15 00:00:00			
ROCHESTER STEEL TREATING	EAST MAIN & GOODMAN STS ROCHESTER NY	W	0.17 / 918.97	28
	Site ID Close Date: 305114 1986-06-01 00:00:00			
CSX RAILYARD	410 NORTH GOODMAN STREET ROCHESTER NY 14609	W	0.18 / 968.82	31
	Site ID Close Date: 495477 2014-05-30 00:00:00			
RG&E ENERGY CONTROL CENTER	400 GOODMAN STREET NORTH ROCHESTER NY 14609	W	0.18 / 971.83	32
	Site ID Close Date: 404456 2008-09-26 00:00:00			
CONRAIL RAILYARD	400 NORTH GOODMAN ST ROCHESTER NY 14609	W	0.19 / 985.46	33
	Site ID Close Date: 297511 1992-02-26 00:00:00			
CSX TRANSPORTATION	ROCHESTER YARD 400 NORTH GOODMAN STREET ROCHESTER NY 14609	W	0.19 / 985.46	33
	Site ID Close Date: 360350 2006-03-02 00:00:00			
ROCHESTER YARD	400 NORTH GOODMAN STREET ROCHESTER NY 14609	W	0.19 / 985.46	33
	Site ID Close Date: 409132 2009-03-03 00:00:00			
CSX RAIL YARD	400 NORTH GOODMAN STREET ROCHESTER NY 14609	W	0.19 / 985.46	33
	Site ID Close Date: 180009			
CSX RAILYARD	400 NORTH GOODMAN STREET ROCHESTER NY 14609	W	0.19 / 985.46	33
	Site ID Close Date: 352772 2005-09-20 00:00:00			
ROCHESTER YARD	400 NORTH GOODMAN STREET ROCHESTER NY	W	0.19 / 985.46	33
	Site ID Close Date: 180013 2004-02-09 00:00:00			
CSX	400 NORTH GOODMAN STREET ROCHESTER NY 14609	W	0.19 / 985.46	33
	Site ID Close Date: 342780 2005-03-31 00:00:00			
CSX TRANSPORT	400 NORTH GOODMAN ROAD ROCHESTER NY 14609	W	0.19 / 985.46	33

<u>Equal/Higher Elevation</u>	<u>Address</u>	<u>Direction</u>	<u>Distance (mi/ft)</u>	<u>Map Key</u>
	Site ID Close Date: 490760 2014-01-14 00:00:00			
RAILROAD BALAST	400 NORTH GOODMAN STREET ROCHESTER NY	W	0.19 / 985.46	<u>33</u>
	Site ID Close Date: 180012 2003-10-20 00:00:00			
CSX YARD	400 NORTH GOODMAN STREET ROCHESTER NY 14609	W	0.19 / 985.46	<u>33</u>
	Site ID Close Date: 180011 2002-10-09 00:00:00			
CSX RAIL YARD	400 NORTH GOODMAN STREET ROCHESTER NY	W	0.19 / 985.46	<u>33</u>
	Site ID Close Date: 180010 2001-12-05 00:00:00			
CSX TRANSPORTATION CFX 6320	400 NORTH GOODMAN ROCHESTER NY 14609	W	0.19 / 985.46	<u>33</u>
	Site ID Close Date: 500533 2014-12-08 00:00:00			
GOODMAN YARD	400 NORTH GOODMAN ST ROCHESTER NY	W	0.19 / 985.46	<u>33</u>
	Site ID Close Date: 503871 2015-01-27 00:00:00			
BALLAST	400 N GOODMAN ST ROCHESTER NY	W	0.19 / 985.46	<u>33</u>
	Site ID Close Date: 503870 2015-01-19 00:00:00			
ROCHESTER RAIL YARD	400 NORTH GOODMAN ST ROCHESTER NY	W	0.19 / 985.46	<u>33</u>
	Site ID Close Date: 507367 2015-05-03 00:00:00			
CSX GOODMAN RAILYARD	400 NORTH GOODMAN STREET ROCHESTER NY 14609	W	0.19 / 985.46	<u>33</u>
	Site ID Close Date: 505048 2016-02-03 00:00:00			
GOODMAN YARD	400 NORTH GOODMAN ST ROCHESTER NY	W	0.19 / 985.46	<u>33</u>
	Site ID Close Date: 524915 2016-03-22 00:00:00			
CSX - GOODMAN YARD	400 NORTH GOODMAN ST ROCHESTER NY	W	0.19 / 985.46	<u>33</u>
	Site ID Close Date: 531756 2016-08-22 00:00:00			
GOODMAN YARD	400 N. GOODMAN ST ROCHESTER NY	W	0.19 / 985.46	<u>33</u>
	Site ID Close Date: 532022 2016-08-30 00:00:00			
GOODMAN YARD	400 NORTH GOODMAN STREET ROCHESTER NY	W	0.19 / 985.46	<u>33</u>
	Site ID Close Date: 535964 2016-11-28 00:00:00			
CSX YARD	400 N GOODMAN ST ROCHESTER NY	W	0.19 / 985.46	<u>33</u>

<u>Equal/Higher Elevation</u>	<u>Address</u>	<u>Direction</u>	<u>Distance (mi/ft)</u>	<u>Map Key</u>
	Site ID Close Date: 533396 2016-10-12 00:00:00			
RAILYARD GOODMAN	400 NORTH GOODMAN STREET ROCHESTER NY 14609	W	0.19 / 985.46	33
	Site ID Close Date: 541970 2017-03-10 00:00:00			
MAIN LINE- MILE QC 370.0	400 NORTH GOODMAN STREET ROCHESTER NY	W	0.19 / 985.46	33
	Site ID Close Date: 558766 2017-09-12 00:00:00			
CSX RAIL YARD	400 NORTH GOODMAN STREET ROCHESTER NY	W	0.19 / 985.46	33
	Site ID Close Date: 555320 2017-07-31 00:00:00			
ROCHESTER YARD	400 NORTH GOODMAN ST. ROCHESTER NY 14609	W	0.19 / 985.46	33
	Site ID Close Date: 363429 2007-01-04 00:00:00			
CSX RAILYARD	400 NORTH GOODMAN STREET ROCHESTER NY 14609	W	0.19 / 985.46	33
	Site ID Close Date: 396545 2008-06-05 00:00:00			
NYSDOT (E.MAIN-RR ST)	EAST MAIN @ RR ST BRIDGE ROCHESTER NY	W	0.21 / 1,128.62	36
	Site ID Close Date: 271556 1990-05-09 00:00:00			
B.G. COSTITCH & SONS	271 HAYWARD AVENUE ROCHESTER NY 14609	WNW	0.22 / 1,179.93	37
	Site ID Close Date: 154240 2001-11-21 00:00:00			
CONRAIL RR MVA	GOODMAN & CIRCLE ST ROCHESTER NY	WSW	0.23 / 1,220.21	38
	Site ID Close Date: 149816 1986-06-01 00:00:00			
<u>Lower Elevation</u>	<u>Address</u>	<u>Direction</u>	<u>Distance (mi/ft)</u>	<u>Map Key</u>
VACANT PROPERTY	46 BALDWIN STREET ROCHESTER NY 14609	ENE	0.04 / 191.97	10
	Site ID Close Date: 386715 2007-11-19 00:00:00			
ROCHESTER TRANSIT SERVICE	1300 EAST MAIN STREET ROCHESTER NY 14609	ESE	0.07 / 376.98	14
	Site ID Close Date: 323019 1988-12-06 00:00:00			
JACKSON (MADDIE) RESIDENCE	311 GARSON AVENUE ROCHESTER NY 14609	N	0.09 / 455.38	15
	Site ID Close Date: 336350 2005-01-25 00:00:00			
1311 EAST MAIN STREET	1311 EAST MAIN STREET ROCHESTER NY	ESE	0.09 / 458.56	16
	Site ID Close Date: 550012			

Lower Elevation	Address	Direction	Distance (mi/ft)	Map Key
(C) ROCHESTER SOLID WASTE	270 GARSON AVENUE ROCHESTER NY	NNW	0.09 / 496.35	18
	<i>Site ID Close Date: 279722 1995-03-29 00:00:00</i>			
ALLING & COREY TRUCKING	37 BRECK STREET ROCHESTER NY	SE	0.10 / 523.47	19
	<i>Site ID Close Date: 201470 1995-12-05 00:00:00</i>			
MONROE FGZ OPERATORS	39 BRECK ST ROCHESTER NY	SE	0.10 / 523.47	19
	<i>Site ID Close Date: 244326 1997-09-24 00:00:00</i>			
WEGMANS TRACTOR TRAILER	39 BRECK STREET ROCHESTER NY	SE	0.10 / 523.47	19
	<i>Site ID Close Date: 319971 1997-09-26 00:00:00</i>			
58 BRECK STREET	58 BRECK STREET ROCHESTER NY	SE	0.12 / 619.77	22
	<i>Site ID Close Date: 550011 </i>			
SUSPECTED DRUG HOUSE	31 GRAND AVENUE ROCHESTER NY	NNW	0.15 / 797.11	24
	<i>Site ID Close Date: 111703 2003-05-21 00:00:00</i>			
J M MASTRO	9 GRAND AVENUE ROCHESTER NY	NNW	0.16 / 825.55	26
	<i>Site ID Close Date: 323690 1998-08-25 00:00:00</i>			
FORMER GASOLINE STATION	32 WEBSTER AVENUE ROCHESTER NY 14609	NW	0.16 / 831.70	27
	<i>Site ID Close Date: 511035 </i>			
RECKITT & COLMAN	1 MUSTARD STREET ROCHESTER NY 14609	ESE	0.18 / 931.09	29
	<i>Site ID Close Date: 170588 1997-01-06 00:00:00</i>			
R. T. FRENCH COMPANY	1 MUSTARD STREET ROCHESTER NY 14609	ESE	0.18 / 931.09	29
	<i>Site ID Close Date: 127213 1989-04-17 00:00:00</i>			
AL SIEGEL CENTER	1 MUSTARD STREET ROCHESTER NY	ESE	0.18 / 931.09	29
	<i>Site ID Close Date: 127211 2001-01-31 00:00:00</i>			
R. T. FRENCH COMPANY	1 MUSTARD STREET ROCHESTER NY	ESE	0.18 / 931.09	29
	<i>Site ID Close Date: 127212 2004-06-18 00:00:00</i>			
GRIFFITH OIL	1 MUSTARD ST ROCHESTER NY	ESE	0.18 / 931.09	29
	<i>Site ID Close Date: 190921 1997-10-01 00:00:00</i>			

<u>Lower Elevation</u>	<u>Address</u>	<u>Direction</u>	<u>Distance (mi/ft)</u>	<u>Map Key</u>
AL SIGL CENTER	1 MUSTARD STREET ROCHESTER NY	ESE	0.18 / 931.09	29
	<i>Site ID / Close Date: 127215 1999-03-08 00:00:00</i>			
RT FRENCH COMPLEX	1 MUSTARD STREET ROCHESTER NY	ESE	0.18 / 931.09	29
	<i>Site ID / Close Date: 127214 1996-10-04 00:00:00</i>			
(C) ROCHESTER SOLID WASTE	465 GARSON AVENUE ROCHESTER NY	ENE	0.21 / 1,093.98	35
	<i>Site ID / Close Date: 236542 1994-11-23 00:00:00</i>			
PRIVATE RESD	61 Parcels Ave Rochester NY	NNE	0.23 / 1,228.13	39
	<i>Site ID / Close Date: 462497 2012-03-28 00:00:00</i>			
MUNDORFF, DONALD RESIDENC	E496 GARSON AVE ROCHESTER NY	ENE	0.24 / 1,290.46	41
	<i>Site ID / Close Date: 98813 1979-03-29 00:00:00</i>			

NY MANIFEST - Hazardous Waste Manifest

A search of the NY MANIFEST database, dated Apr 30, 2017 has found that there are 8 NY MANIFEST site(s) within approximately 0.12 miles of the project property.

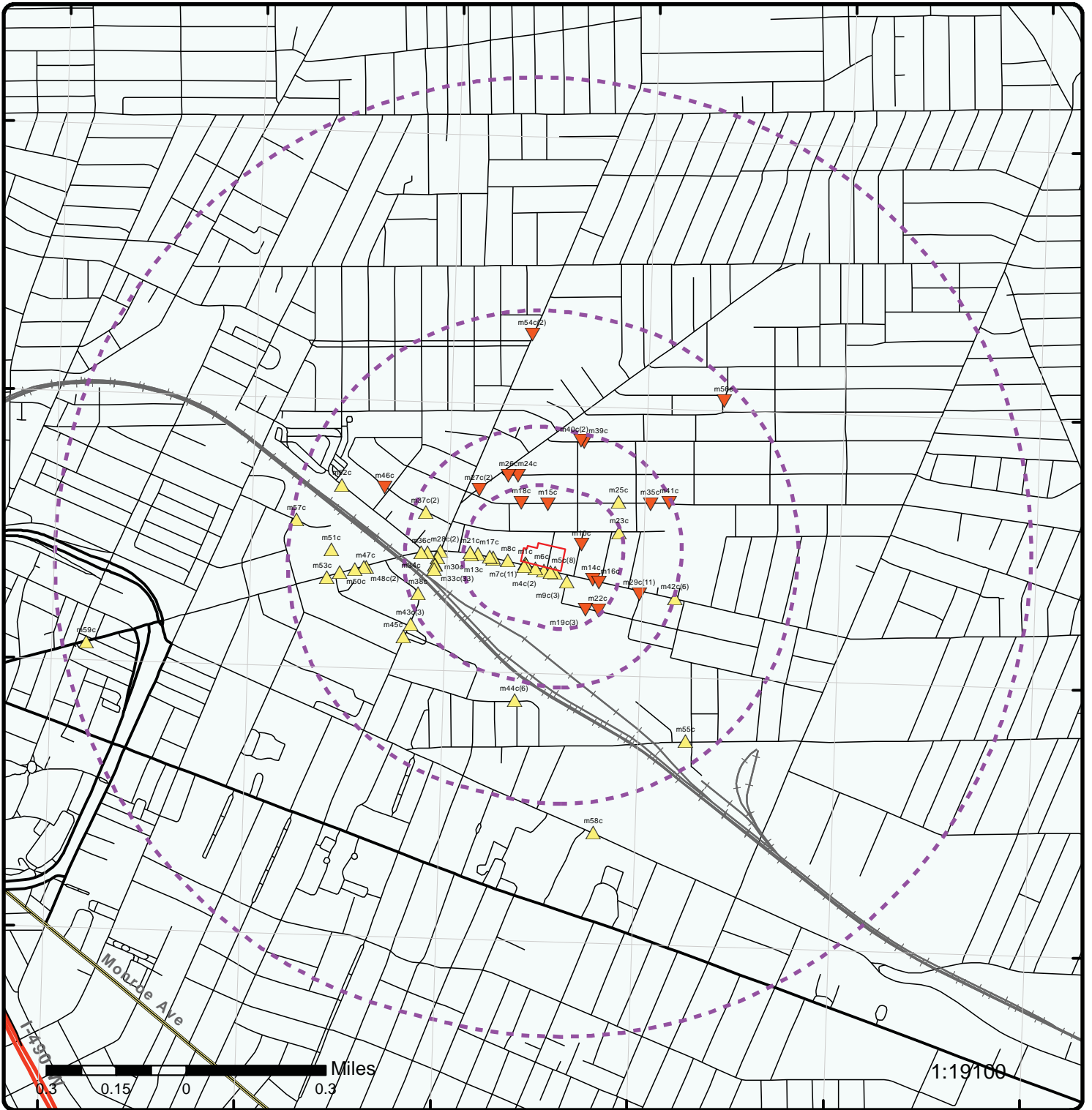
<u>Equal/Higher Elevation</u>	<u>Address</u>	<u>Direction</u>	<u>Distance (mi/ft)</u>	<u>Map Key</u>
LAMINATING ARTS OF NEW YORK INCORPORATED	1237 EAST MAIN STREET ROCHESTER NY 14609	SSE	0.01 / 35.60	3
SUMNER FINISHING	1237 EAST MAIN STREET ROCHESTER NY 14609	SSE	0.01 / 35.60	3
R P FEDDER	1237 E MAIN ST ROCHESTER NY 14609	SSE	0.01 / 39.28	5
LIDLAW TRANSIT	1185 E MAIN ST ROCHESTER NY 14609	WSW	0.01 / 42.40	7
SOFIA AUTOMOTIVE CENTER	20 PALMER STREET ROCHESTER NY 14609	SE	0.03 / 146.01	9
WR GACE	1115 EAST MAIN ST ROCHESTER NY 14609	W	0.11 / 566.42	20
APPLIED IMAGE	1115 EAST MAIN ST ROCHESTER NY 14608	W	0.11 / 566.42	20

<u>Equal/Higher Elevation</u>	<u>Address</u>	<u>Direction</u>	<u>Distance (mi/ft)</u>	<u>Map Key</u>
THOMAS G MAGUIRE REAL ESTATE	1115 EAST MAIN STREET ROCHESTER NY 14609	W	0.11 / 566.42	20

HSWDS - Hazardous Substance Waste Disposal Sites

A search of the HSWDS database, dated Oct 24, 2003 has found that there are 5 HSWDS site(s) within approximately 1.00 miles of the project property.

<u>Equal/Higher Elevation</u>	<u>Address</u>	<u>Direction</u>	<u>Distance (mi/ft)</u>	<u>Map Key</u>
Conrail Rail Yards	400 N. Goodman St Rochester 14609 NY	W	0.19 / 985.46	33
Conrail Rail Yards	400 N. Goodman St Rochester 14609 NY	W	0.19 / 985.46	33
Conrail Rail Yards	400 N. Goodman St Rochester 14609 NY	W	0.19 / 985.46	33
Conrail Rail Yards	400 N. Goodman St Rochester 14609 NY	W	0.19 / 985.46	33
Conrail Rail Yards	400 N. Goodman St Rochester NY	W	0.19 / 985.46	33



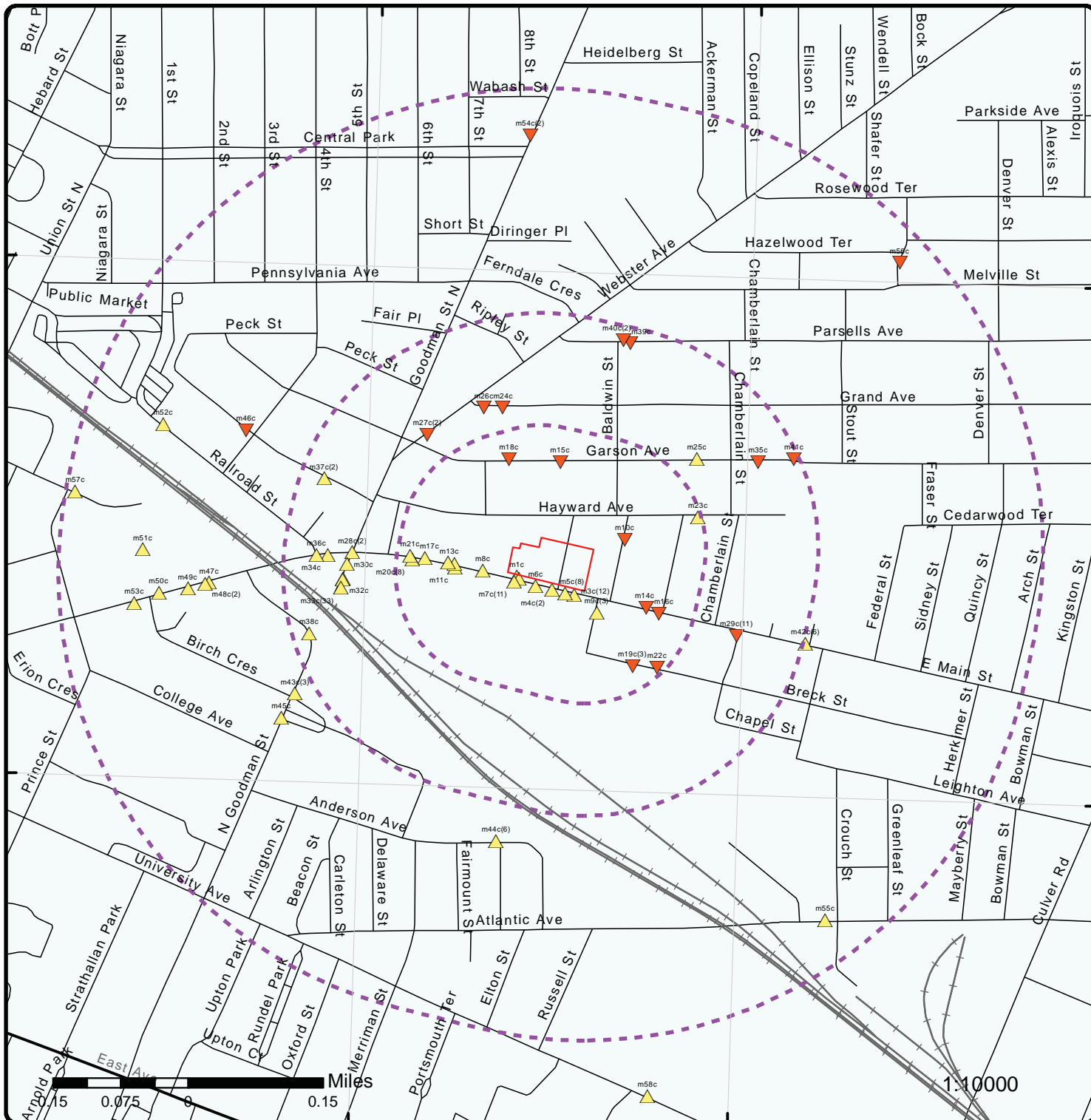
Map : 1 Mile Radius

Order No: 20180423018

Address: East Main Street, Rochester, NY, 14609



Project Property	Rails	State Boundary	FWS Special Designation Areas
Buffer Outline	Major Highways	National Priority List Sites	State Brownfield Sites
Eris Sites with Higher Elevation	Major Highways Ramps	National Wetland	State Brownfield Areas
Eris Sites with Same Elevation	Major Roads	Indian Reserve Land	State Superfund Areas:Dept. of Defense
Eris Sites with Lower Elevation	Major Roads Ramps	Historic Fill	State Superfund Areas:NPL
Eris Sites with Unknown Elevation	Secondary Roads	100 Year Flood Zone	WQARF Areas
County Boundary	Secondary Roads Ramps	500 Year Flood Zone	Federal Lands: Dept. of Defense (owned/administered areas)
	Local Roads and Ramps		



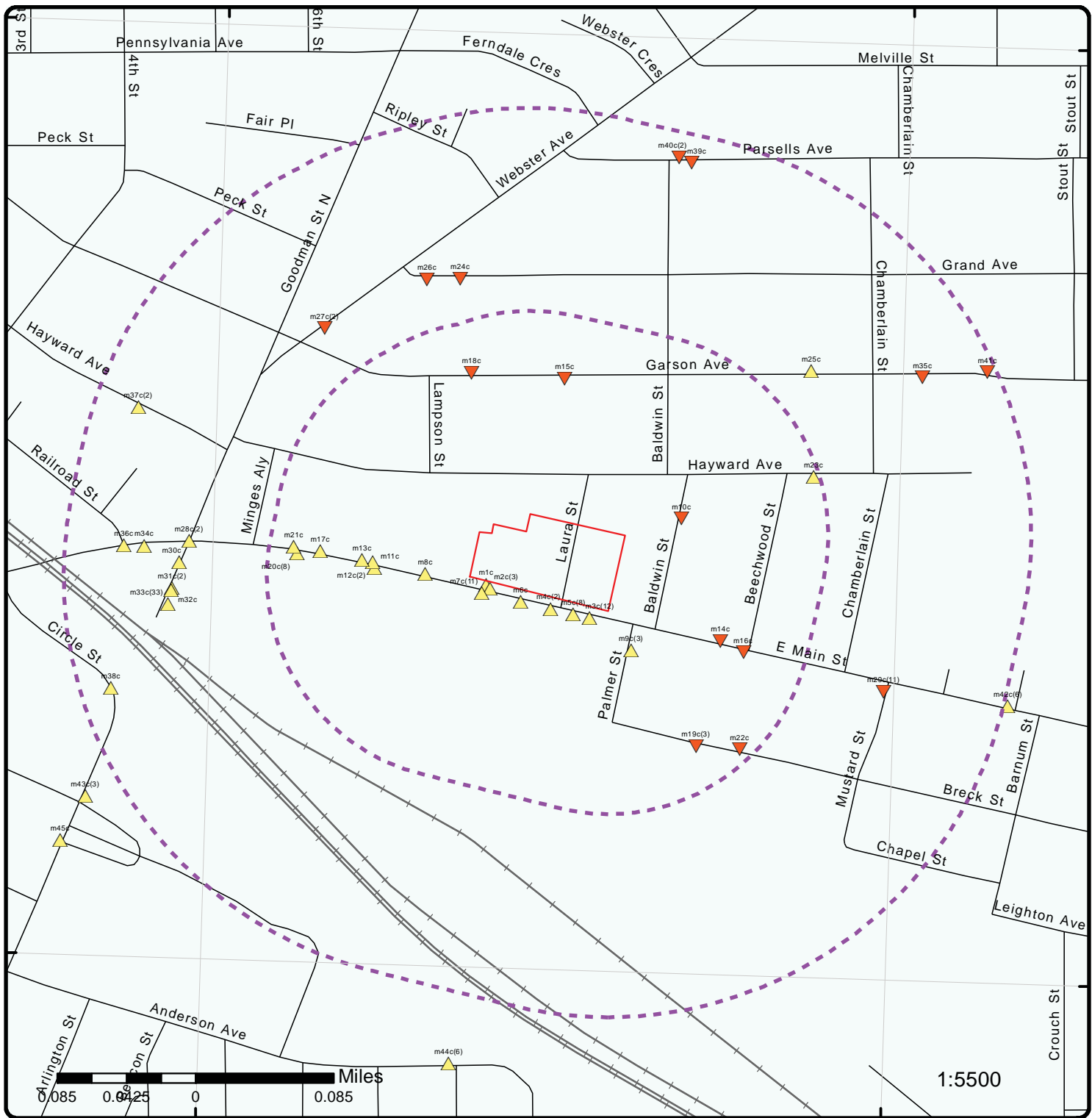
Map : 0.5 Mile Radius

Order No: 20180423018

Address: East Main Street, Rochester, NY, 14609



Project Property	Rails	State Boundary	FWS Special Designation Areas
Buffer Outline	Major Highways	National Priority List Sites	State Brownfield Sites
Eris Sites with Higher Elevation	Major Highways Ramps	National Wetland	State Brownfield Areas
Eris Sites with Same Elevation	Major Roads	Indian Reserve Land	State Superfund Areas:Dept. of Defense
Eris Sites with Lower Elevation	Major Roads Ramps	Historic Fill	State Superfund Areas:NPL
Eris Sites with Unknown Elevation	Secondary Roads	100 Year Flood Zone	WQARF Areas
County Boundary	Secondary Roads Ramps	500 Year Flood Zone	Federal Lands: Dept. of Defense (owned/administered areas)
	Local Roads and Ramps		




Map : 0.25 Mile Radius

Order No: 20180423018

Address: East Main Street, Rochester, NY, 14609



Project Property	Rails	State Boundary	FWS Special Designation Areas
Buffer Outline	Major Highways	National Priority List Sites	State Brownfield Sites
Eris Sites with Higher Elevation	Major Highways Ramps	National Wetland	State Brownfield Areas
Eris Sites with Same Elevation	Major Roads	Indian Reserve Land	State Superfund Areas:Dept. of Defense
Eris Sites with Lower Elevation	Major Roads Ramps	Historic Fill	State Superfund Areas:NPL
Eris Sites with Unknown Elevation	Secondary Roads	100 Year Flood Zone	WQARF Areas
County Boundary	Secondary Roads Ramps	500 Year Flood Zone	Federal Lands: Dept. of Defense (owned/administered areas)
	Local Roads and Ramps		



Source: Esri, DigitalGlobe, GeoEye, Earthstar Geographics, CNES/Airbus DS, USDA, USGS, AeroGRID, IGN, and the GIS User Community

Aerial (2015)

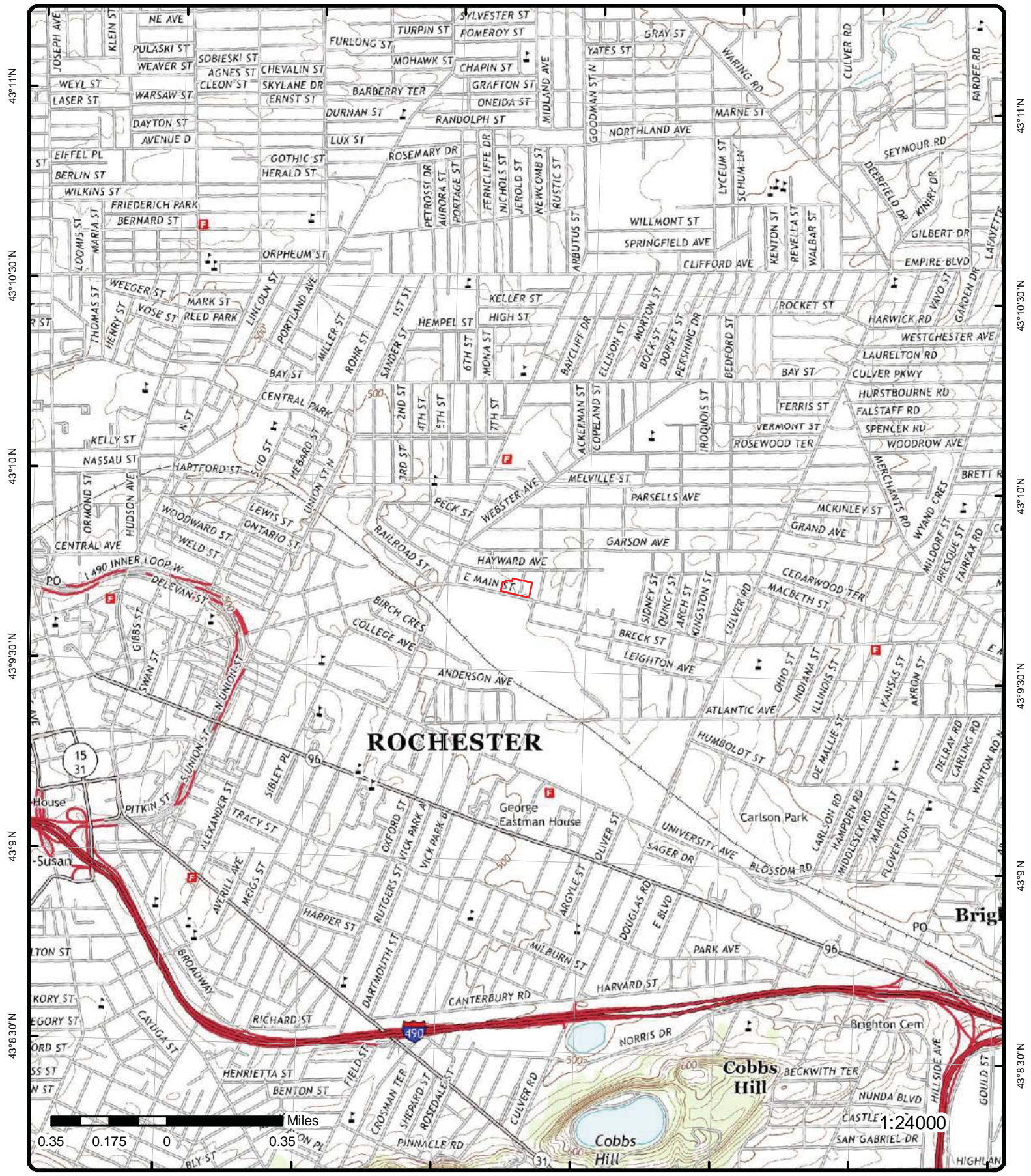
Address: East Main Street, Rochester, NY, 14609

Source: ESRI World Imagery

Order No: 20180423018



© ERIS Information Inc.



Topographic Map (2013)

Address: East Main Street, Rochester, NY, 14609

Quadrangle(s): Rochester East, NY

Source: USGS Topographic Map

Order No: 20180423018



© ERIS Information Inc.

Detail Report

Map Key	Number of Records	Direction	Distance (mi/ft)	Elev/Diff (ft)	Site	DB
<u>1</u>	1 of 1	WSW	0.00 / 11.94	492.38 / 3	CITY OF ROCHESTER FKA MAIN PICK'N PAY 1200 EAST MAIN STREET ROCHESTER NY 14609	UST

Site ID:	50129	Expiry:	N/A
Site Status:	Unregulated/Closed	County:	Monroe
Program No:	8-434175	UTM X:	290259.65588
Program Type Code:	PBS	UTM Y:	4782008.15586
Program Type:	Petroleum Bulk Storage Program	Site Type:	Other

Tank Information

Tank ID: 149986
Tank No: 00U
Tank Model:
Pipe Model:
Tank Location: 5
Tank Location Desc: Underground
Tank Status: 3
Tank Status Desc: Closed - Removed
Install Date: 1984-09-01 00:00:00
Capacity (gal): 6000
Tank Type: 06
Tank Type Desc: Fiberglass Reinforced Plastic (FRP)
Test Method: NN
Date Tested:
Next Test:
Close Date: 2000-06-01 00:00:00
Registered: True
Modified By: TRANSLAT
Last Modified: 2017-04-14 14:30:47.863000000
Program No: 8-434175

Material Information

Material Code: 0009
Material Name: gasoline
Percent: 100.00

Equipment Information

Equipment: G00
Code Name: None
Type: Tank Secondary Containment

Equipment: H00
Code Name: None
Type: Tank Leak Detection

Equipment: F00
Code Name: None
Type: Pipe External Protection

Equipment: A00
Code Name: None

Map Key	Number of Records	Direction	Distance (mi/ft)	Elev/Diff (ft)	Site	DB
Type:			Tank Internal Protection			
Equipment:			B00			
Code Name:			None			
Type:			Tank External Protection			
Equipment:			J01			
Code Name:			Pressurized Dispenser			
Type:			Dispenser			
Equipment:			D02			
Code Name:			Galvanized Steel			
Type:			Pipe Type			
Equipment:			I00			
Code Name:			None			
Type:			Overfill			
Equipment:			C00			
Code Name:			No Piping			
Type:			Pipe Location			

Tank Information

Tank ID: 149988
Tank No: 0U1
Tank Model:
Pipe Model:
Tank Location: 5
Tank Location Desc: Underground
Tank Status: 3
Tank Status Desc: Closed - Removed
Install Date:
Capacity (gal): 3000
Tank Type: 01
Tank Type Desc: Steel/Carbon Steel/Iron
Test Method: 05
Date Tested: 1988-05-01 00:00:00
Next Test:
Close Date: 2000-06-01 00:00:00
Registered: True
Modified By: TRANSLAT
Last Modified: 2017-04-14 14:30:47.863000000
Program No: 8-434175

Material Information

Material Code: 0012
Material Name: kerosene [#1 fuel oil] (on-site consumption)
Percent: 100.00

Equipment Information

Equipment: A00
Code Name: None
Type: Tank Internal Protection

Equipment: F00
Code Name: None
Type: Pipe External Protection

Equipment: G00
Code Name: None
Type: Tank Secondary Containment

Map Key	Number of Records	Direction	Distance (mi/ft)	Elev/Diff (ft)	Site	DB
Equipment:			B00			
Code Name:			None			
Type:			Tank External Protection			
Equipment:			H00			
Code Name:			None			
Type:			Tank Leak Detection			
Equipment:			C00			
Code Name:			No Piping			
Type:			Pipe Location			
Equipment:			J02			
Code Name:			Suction Dispenser			
Type:			Dispenser			
Equipment:			I00			
Code Name:			None			
Type:			Overfill			
Equipment:			D02			
Code Name:			Galvanized Steel			
Type:			Pipe Type			

Tank Information

Tank ID: 149987
Tank No: 00S
Tank Model:
Pipe Model:
Tank Location: 5
Tank Location Desc: Underground
Tank Status: 3
Tank Status Desc: Closed - Removed
Install Date:
Capacity (gal): 3000
Tank Type: 01
Tank Type Desc: Steel/Carbon Steel/Iron
Test Method: 05
Date Tested: 1988-05-01 00:00:00
Next Test:
Close Date: 2000-06-01 00:00:00
Registered: True
Modified By: TRANSLAT
Last Modified: 2017-04-14 14:30:47.863000000
Program No: 8-434175

Material Information

Material Code: 0009
Material Name: gasoline
Percent: 100.00

Equipment Information

Equipment: H00
Code Name: None
Type: Tank Leak Detection

Equipment: A00
Code Name: None
Type: Tank Internal Protection

Equipment: B00
Code Name: None

Map Key	Number of Records	Direction	Distance (mi/ft)	Elev/Diff (ft)	Site	DB
Type:		Tank External Protection				
Equipment:		C00				
Code Name:		No Piping				
Type:		Pipe Location				
Equipment:		F00				
Code Name:		None				
Type:		Pipe External Protection				
Equipment:		I00				
Code Name:		None				
Type:		Overfill				
Equipment:		D02				
Code Name:		Galvanized Steel				
Type:		Pipe Type				
Equipment:		G00				
Code Name:		None				
Type:		Tank Secondary Containment				
Equipment:		J02				
Code Name:		Suction Dispenser				
Type:		Dispenser				
<u>Tank Information</u>						
Tank ID:		149989				
Tank No:		00D				
Tank Model:						
Pipe Model:						
Tank Location:		5				
Tank Location Desc:		Underground				
Tank Status:		3				
Tank Status Desc:		Closed - Removed				
Install Date:						
Capacity (gal):		2000				
Tank Type:		01				
Tank Type Desc:		Steel/Carbon Steel/Iron				
Test Method:		05				
Date Tested:		1988-05-01 00:00:00				
Next Test:						
Close Date:		2000-06-01 00:00:00				
Registered:		True				
Modified By:		TRANSLAT				
Last Modified:		2017-04-14 14:30:47.863000000				
Program No:		8-434175				
<u>Material Information</u>						
Material Code:		0008				
Material Name:		diesel				
Percent:		100.00				
<u>Equipment Information</u>						
Equipment:		F00				
Code Name:		None				
Type:		Pipe External Protection				
Equipment:		I00				
Code Name:		None				
Type:		Overfill				

Map Key	Number of Records	Direction	Distance (mi/ft)	Elev/Diff (ft)	Site	DB
Equipment:			G00			
Code Name:			None			
Type:			Tank Secondary Containment			
Equipment:			A00			
Code Name:			None			
Type:			Tank Internal Protection			
Equipment:			H00			
Code Name:			None			
Type:			Tank Leak Detection			
Equipment:			J02			
Code Name:			Suction Dispenser			
Type:			Dispenser			
Equipment:			C00			
Code Name:			No Piping			
Type:			Pipe Location			
Equipment:			B00			
Code Name:			None			
Type:			Tank External Protection			
Equipment:			D02			
Code Name:			Galvanized Steel			
Type:			Pipe Type			

Tank Information

Tank ID: 149985
Tank No: 00R
Tank Model:
Pipe Model:
Tank Location: 5
Tank Location Desc: Underground
Tank Status: 3
Tank Status Desc: Closed - Removed
Install Date: 1984-09-01 00:00:00
Capacity (gal): 6000
Tank Type: 06
Tank Type Desc: Fiberglass Reinforced Plastic (FRP)
Test Method: NN
Date Tested:
Next Test:
Close Date: 2000-06-01 00:00:00
Registered: True
Modified By: TRANSLAT
Last Modified: 2017-04-14 14:30:47.863000000
Program No: 8-434175

Material Information

Material Code: 0009
Material Name: gasoline
Percent: 100.00

Equipment Information

Equipment: J01
Code Name: Pressurized Dispenser
Type: Dispenser

Equipment: I00
Code Name: None

<i>Map Key</i>	<i>Number of Records</i>	<i>Direction</i>	<i>Distance (mi/ft)</i>	<i>Elev/Diff (ft)</i>	<i>Site</i>	<i>DB</i>
<i>Type:</i>			Overfill			
<i>Equipment:</i>			D02			
<i>Code Name:</i>			Galvanized Steel			
<i>Type:</i>			Pipe Type			
<i>Equipment:</i>			F00			
<i>Code Name:</i>			None			
<i>Type:</i>			Pipe External Protection			
<i>Equipment:</i>			A00			
<i>Code Name:</i>			None			
<i>Type:</i>			Tank Internal Protection			
<i>Equipment:</i>			H00			
<i>Code Name:</i>			None			
<i>Type:</i>			Tank Leak Detection			
<i>Equipment:</i>			G00			
<i>Code Name:</i>			None			
<i>Type:</i>			Tank Secondary Containment			
<i>Equipment:</i>			B00			
<i>Code Name:</i>			None			
<i>Type:</i>			Tank External Protection			
<i>Equipment:</i>			C00			
<i>Code Name:</i>			No Piping			
<i>Type:</i>			Pipe Location			

Affiliation Information

Affiliation Type: 01
Affiliation Name: Facility Owner
Affiliation Sub Type: C01
Company: CITY OF ROCHESTER
Contact Title:
Contact Name:
Address1: 30 CHURCH STREET
Address2:
City: ROCHESTER
State: NY
Zipcode: 14614
Country Code: 001
Phone: (716) 428-6922
Phone Ext:
Email:
Fax:
Modified By: tfgrasek
Last Modified: 2006-09-29 13:18:08.75000000

Affiliation Information

Affiliation Type: 07
Affiliation Name: Mail Contact
Affiliation Sub Type: NNN
Company: CITY OF ROCHESTER
Contact Title:
Contact Name: ANNE E SPAULDING
Address1: 30 CHURCH STREET
Address2: ROOM 300B
City: ROCHESTER
State: NY
Zipcode: 14614
Country Code: 001
Phone: (585) 428-7474
Phone Ext:

Email: ANNE.SPAULDING@CITYOFROCHESTER.GOV
Fax:
Modified By: MAPERSSO
Last Modified: 2012-05-31 12:50:04.193000000

Affiliation Information

Affiliation Type: 11
Affiliation Name: Emergency Contact
Affiliation Sub Type: NNN
Company: CITY OF ROCHESTER
Contact Title:
Contact Name: ANNE SPAULDING
Address1:
Address2:
City:
State: NN
Zipcode:
Country Code: 001
Phone: (585) 428-7474
Phone Ext:
Email:
Fax:
Modified By: WLSTEVEN
Last Modified: 2014-06-06 09:50:19.613000000

Affiliation Information

Affiliation Type: 04
Affiliation Name: Facility Operator
Affiliation Sub Type: NNN
Company: CITY OF ROCHESTER
Contact Title:
Contact Name: ANNE SPAULDING
Address1:
Address2:
City:
State: NN
Zipcode:
Country Code: 001
Phone: (585) 428-7474
Phone Ext:
Email:
Fax:
Modified By: WLSTEVEN
Last Modified: 2014-06-06 09:50:19.613000000

<u>2</u>	1 of 3	WSW	0.00 / 21.68	492.38 / 3	1200 E. Main Street 1200 E. Main Street Rochester NY 14609-	ERP
----------	--------	-----	--------------	------------	---	-----

Site Code: 57966	Site Code (GIS): B00129
HW Code: B00129	Site Class (GIS): A
Site Class: A	Address1 (GIS): 1200 E. Main Street
Site Address: 1200 E. Main Street	Address2 (GIS):
City: Rochester	Locality (GIS): Rochester
ZIP: 14609-	ZIP Code (GIS): 14609-
County: Monroe	County (GIS): Monroe
SWIS: 2814	Town (GIS): Rochester (c)
Region: 8	Region (GIS): 8
Town: Rochester (c)	X Coord (GIS): 290269.53381
Acres: 0.600	Y Coord (GIS): 4782020.89413
Record Added: 2003-10-30 14:00:00	Method: 4.3
Record Update: 2017-10-06 10:08:00	Accuracy: variable
Updated by: TMCAFFOE	Accuracy Unit:
Latitude: 43.161864240	Latitude (GIS): 4782020.89413

Map Key	Number of Records	Direction	Distance (mi/ft)	Elev/Diff (ft)	Site	DB
Longitude:	-77.579841440				Longitude (GIS):	290269.53381
Site Name:		1200 E. Main Street				
Site Name (GIS):		1200 E. Main Street				
Site Class Desc (GIS):		Active: The classification assigned to a non-registry site in any remedial program where work is underway and not yet complete (i. e., Brownfield Cleanup Program, Environmental Restoration Program, Voluntary Cleanup Program and RCRA Corrective action Program sites). This may be used for Manufactured Gas Plant sites or those being remediated under an EPA Cooperative Agreement.				
Site Class Desc:		ERP				
Program:		Environmental Restoration Program				
Program Desc:		The site is located in a commercial area in Rochester with a residential area nearby. All nearby residents are served by public water so exposures via drinking water are not expected. Results of indoor air sampling conducted at the neighboring dwelling indicate some impact from the site. A subslab depressurization system installed to address this impact has been successful in reducing the concentration of site-related chemicals at this dwelling.				
Assess DOH:						

Source of Data:
Description:

Location: The 1200 East Main Street site is located in the City of Rochester. The 0.622 acre site is located in an urban area. The site is approximately 0.18 miles east of the East Main Street and Goodman Street North intersection. Site Features: The site is a flat vacant site. The site's surface consists of a combination of grass vegetation, crusher run, and asphalt. The site is bounded by residential properties to the north, East Main Street to the south, a residential property to the east, and a commercial property to the west. Current Zoning and Land Use: The site is currently vacant and is zoned for commercial use. The surrounding parcels are currently used for a combination of commercial and residential. The nearest residential area is located directly adjacent to the site to the north and east. Past Use of the Site: The site was used as a retail gasoline station from 1928 until 1993, at which time it was abandoned and foreclosed on by the City. Most recently known as a Pic 'N' Pay retail gasoline station. The site had several storage tanks used for the storage of gasoline, diesel fuel, and kerosene. Site had at one time 7 underground storage tanks which ranged in sizes ranged from 275 to 6,000 gallons totaling approximately 25,275 gallons of storage capacity. The site also had 2 aboveground storage tanks totaling 1050 gallons of storage capacity. The site also had a fuel island that consisted of 3 fuel pumps. The northern end of the site was also the location of illegal dumping activities for oil, antifreeze, and C&D waste material. The use of the site as a retail gasoline station and the illegal dumping activities appear to have led to the petroleum contamination at the site. Site Geology and Hydrogeology: Site soils consist of heterogeneous fill material and native glacial till to depths of 11.5 to 15.5 feet below grade, overlying Lockport Dolomite bedrock. The fill material generally consists of reworked soil (i. e., silt, sand, gravel, clay) with lesser amounts of brick, glass, concrete, wood, and metal. The glacial till primarily consists of sandy silt and clay with lesser amounts of gravel. The depth to groundwater at the site ranges from 13 to 15 feet below the ground surface. Groundwater flow direction is typically a bimodal directional pattern. Groundwater flow direction in the northern portion of the site is to the northwest and in the southern portion of the site to the southeast.

Assessment:

Nature and Extent: The primary contaminants of concern petroleum related compounds (TCL VOCs and TCL SVOCs) and metals. The remedial investigation activities included test pits, soil borings, groundwater monitoring well installation, soil gas investigation as well as the removal of underground storage tanks. Surface and subsurface soil, groundwater, and soil gas samples were collected for laboratory analysis. The soil and groundwater samples were analyzed for TCL VOCs plus TICs, TCL SVOCs plus TICs, TAL Metals, and PCBs. The soil vapor samples were analyzed using Method TO-15 for VOCs. Surface Soil: Fifteen (15) surface soil samples were collected and were analyzed for TCL VOCs SVOCs plus TICs, TAL Metals, and PCBs. The constituents of concern detected were petroleum related compounds. Benzo(a)anthracene concentrations ranged from non-detect (ND) to 22 parts per million (ppm). Benzo(a)pyrene concentrations ranged from ND to 19 ppm. Benzo(b)fluoranthene concentrations ranged from ND to 17 ppm. Benzo(k)fluoranthene concentrations ranged from ND to 16 ppm. Dibenzo(a,h)anthracene concentrations ranged from ND to 0.82 ppm. Indeno(1,2,3-cd)pyrene concentrations ranged from ND to 11 ppm. Chrysene concentrations ranged from ND to 20 ppm. Fluoranthene concentrations ranged from ND to 61 ppm. PCBs concentrations ranged from ND to 3.012 ppm. Lead concentrations ranged from 89 to 1,050 ppm. Mercury concentrations ranged from ND to 0.44 ppm. Subsurface soils: Forty-seven (47) subsurface soil samples were collected from soil borings, excavations (USTS, pump island, building foundation), and test pits. The soil samples were analyzed for TCL VOCs, TCL SVOCs, PCBs, TAL metals, and ethylene glycol. The constituents of concern detected were petroleum related compounds. M & p xylene concentrations ranged from ND to 52 ppm. O-xylene concentrations ranged from ND to 14 ppm. Benzene concentrations ranged from ND to 1.6 ppm. Ethyl benzene concentrations ranged from ND to 37 ppm. 1,2,4-trimethylbenzene concentrations ranged from ND to 140 ppm. Benzo(a)pyrene concentrations ranged from ND to 2.4 ppm. Naphthalene concentrations ranged from ND to 33 ppm. Benzo(a)anthracene concentrations ranged from ND to 2.7 ppm. Arsenic concentrations ranged from ND to 12 ppm. Lead concentrations ranged from ND to 1,320 ppm. Mercury concentrations ranged from ND to 0.864 ppm. Silver concentrations ranged from ND to 45 ppm. Groundwater: Groundwater samples were collected from groundwater monitoring wells located on-site and off-site. Thirty-seven (37) groundwater samples were collected for laboratory analysis. The groundwater samples were analyzed for TCL VOCs, TCL SVOCs, PCBs, TAL metals, and ethylene glycol. The constituents of concern detected were petroleum related compounds. Benzene concentrations ranged from ND to 2,400 parts per billion (ppb). Ethyl benzene concentrations ranged from ND to 3,300 ppb. Toluene concentrations ranged from ND to 8,600 ppb. M,p-xylene concentrations ranged from ND to 14,000 ppb. Naphthalene concentrations ranged from ND to 6,000 ppb. 1,2,4-trimethylbenzene concentrations ranged from ND to 25,000 ppb. 1,3,5-trimethylbenzene concentrations ranged from ND to 7,300 ppb. Chrysene concentrations ranged from ND to 83 ppb. Fluoranthene concentrations ranged from ND to 180 ppb. Lead concentrations ranged from ND to 120 ppb. Soil Vapor: A total of 10 sub-slab soil vapor/air samples were collected and analyzed for VOCs. The analytical results indicated moderately elevated detections of petroleum-related and chlorinated VOCs. Sub-slab and ventilation system exhaust analytical results indicated the petroleum related and chlorinated VOCs. Ethyl benzene concentrations ranged from ND to 8.78 micrograms per cubic meter (ug/m3). Toluene concentrations ranged from 6.8 to 46 ug/m3. Tetrachloroethene concentrations ranged from ND to 38.5 ug/m3. M,p-xylene concentrations ranged from 5.9 to 30.48 ug/m3. 1,2,4-trimethylbenzene concentrations ranged from ND to 12.4 ug/m3. 1,3,5-trimethylbenzene concentrations ranged from ND to 5.6 ug/m3. Trichloroethene concentrations ranged from ND to 12 ug/m3. Indoor air analytical results indicated petroleum related VOCs. Benzene concentrations ranged from 2 to 7.4 ug/m3. Ethyl benzene concentrations ranged from 1.6 to 3.2 ug/m3. Toluene concentrations ranged from 8.3 to 42 ug/m3. 1,2,4-trimethylbenzene concentrations ranged from ND to 7.2 ug/m3. 1,3,5-trimethylbenzene concentrations ranged from ND to 7.7 ug/m3. M,p-xylene concentrations ranged from 5.2 to 10.8 ug/m3.

<i>Map Key</i>	<i>Number of Records</i>	<i>Direction</i>	<i>Distance (mi/ft)</i>	<i>Elev/Diff (ft)</i>	<i>Site</i>	<i>DB</i>
----------------	--------------------------	------------------	-------------------------	-----------------------	-------------	-----------

Materials Information

<i>Waste Name:</i> <i>Waste Code:</i>	BENZENE	<i>Waste Quantity:</i>	UNKNOWN
<i>Waste Name:</i> <i>Waste Code:</i>	TOLUENE	<i>Waste Quantity:</i>	UNKNOWN
<i>Waste Name:</i> <i>Waste Code:</i>	ETHYLBENZENE	<i>Waste Quantity:</i>	UNKNOWN
<i>Waste Name:</i> <i>Waste Code:</i>	XYLENE (MIXED)	<i>Waste Quantity:</i>	UNKNOWN
<i>Waste Name:</i> <i>Waste Code:</i>	BENZO(A)PYRENE	<i>Waste Quantity:</i>	UNKNOWN
<i>Waste Name:</i> <i>Waste Code:</i>	FLUORANTHENE	<i>Waste Quantity:</i>	UNKNOWN
<i>Waste Name:</i> <i>Waste Code:</i>	METHYL-TERT-BUTYL ETHER (MTBE)	<i>Waste Quantity:</i>	UNKNOWN
<i>Waste Name:</i> <i>Waste Code:</i>	LEAD	<i>Waste Quantity:</i>	UNKNOWN

Owner Information

<i>Seq No:</i> <i>Sub Type:</i> <i>Own Op:</i> <i>Owner Name:</i> <i>Owner Company:</i> <i>Country:</i>	0000001 C01 06 Mayor City of Rochester United States of America	<i>Owner Street:</i> <i>Owner Street 2:</i> <i>Owner City:</i> <i>Owner State:</i> <i>Owner Zip:</i>	City Hall, 30 Church Street Room 307A Rochester NY 14614
<i>Seq No:</i> <i>Sub Type:</i> <i>Own Op:</i> <i>Owner Name:</i> <i>Owner Company:</i> <i>Country:</i>	0000001 NNN 19 Rochester Public Library - Sully Branch United States of America	<i>Owner Street:</i> <i>Owner Street 2:</i> <i>Owner City:</i> <i>Owner State:</i> <i>Owner Zip:</i>	939 Bay Street Rochester NY 14609
<i>Seq No:</i> <i>Sub Type:</i> <i>Own Op:</i> <i>Owner Name:</i> <i>Owner Company:</i> <i>Country:</i>	0000001 C01 01 Mayor City of Rochester United States of America	<i>Owner Street:</i> <i>Owner Street 2:</i> <i>Owner City:</i> <i>Owner State:</i> <i>Owner Zip:</i>	City Hall, Room 307A 30 Church Street Rochester NY 14614

HW Extra Information

<i>Dump:</i> <i>Structure:</i> <i>Lagoon:</i> <i>Landfill:</i> <i>Pond:</i> <i>Dell:</i> <i>Updated By:</i>	False False False False False False CBTHEOBA	<i>Disposal Start:</i> <i>Disposal Terminate:</i> <i>Latitude:</i> <i>Longitude:</i> <i>Record Added:</i> <i>Record Updated:</i>	 43:09:43. 77:34:48. 2003-10-30 14:01:00 2016-01-22 10:38:00
---	--	---	--

Projects Information

<i>Project Code:</i> <i>Project Desc:</i> <i>Project Refer Name:</i> <i>End Date:</i>	04 Remedial Design 2009-12-01 00:00:00	<i>Operable Unit ID:</i> <i>Operable Unit:</i> <i>Operable Unit Desc:</i> <i>Code Name:</i>	3619 01 REMEDIAL PROGRAM Remedial Design
--	--	--	---

Map Key	Number of Records	Direction	Distance (mi/ft)	Elev/Diff (ft)	Site	DB
End Status:		ACT				
Project Code:	02			Operable Unit ID:	3619	
Project Desc:	Remedial Investigation			Operable Unit:	01	
Project Refer Name:				Operable Unit Desc:	REMEDIAL PROGRAM	
End Date:	2006-03-31 00:00:00			Code Name:	Remedial Investigation	
End Status:	ACT					

<u>2</u>	2 of 3	WSW	0.00 / 21.68	492.38 / 3	ROCHESTER CITY OF PIC N PAY 1200 E MAIN ST ROCHESTER NY 14609-6907	FINDS/FRS
Registry ID:		110016720814				
FIPS Code:		36055				
Program Acronyms:		RCRAINFO				
HUC Code:		04140101				
Site Type Name:		STATIONARY				
Location Description:						
Supplemental Location:						
Create Date:		13-FEB-2004 18:00:09				
Update Date:		17-OCT-2017 14:32:52				
Interest Types:		UNSPECIFIED UNIVERSE				
SIC Codes:						
SIC Code Descriptions:						
NAICS Codes:						
NAICS Code Descriptions:						
Conveyor:		FRS-GEOCODE				
Federal Facility Code:						
Federal Agency Name:						
Tribal Land Code:						
Tribal Land Name:						
Congressional Dist No.:		28				
Census Block Code:		360550059002008				
EPA Region Code:		02				
County Name:		MONROE				
US/Mexico Border Ind:						
Latitude:		43.16168				
Longitude:		-77.5799				
Reference Point:		CENTER OF A FACILITY OR STATION				
Coord Collection Method:		ADDRESS MATCHING-HOUSE NUMBER				
Accuracy Value:		30				
Datum:		NAD83				
Source:						
Facility Detail Rprt URL:		http://ofmpub.epa.gov/enviro/fii_query_detail.disp_program_facility?p_registry_id=110016720814				

<u>2</u>	3 of 3	WSW	0.00 / 21.68	492.38 / 3	ROCHESTER CITY OF PIC N PAY 1200 E MAIN ST ROCHESTER NY 14609-6907	RCRA NON GEN
EPA Handler ID:		NYR000121640				
Land Type Code:		M				
Land Type Desc:		Municipal				
Federal Waste Generator Code:		N				
Gen Status Univ Code:		N				
Gen Status Univ Desc:		No Report				
Importer Activity:		No				
Mixed Waste Generator:		No				
Transporter Activity:		No				
Transfer Facility:		No				
Recycler Activity:		No				
Onsite Burner Exemption:		No				
Furnace Exemption:		No				
Underground Inject Activity:		No				
Receives Waste from Offsite:		No				
TSD Type:		----				
TSD Activity:		No				

Map Key	Number of Records	Direction	Distance (mi/ft)	Elev/Diff (ft)	Site	DB
Corrective Action Univ:		No				
Action has been Imposed:		No				
Action under 3004 (U)(V):		No				
Institutional Control Indicator:		N				
Used Oil Transporter:						
Used Oil Transfer Facility:						
Used Oil Processor:						
Used Oil Refiner:						
Used Oil Burner:						
Used Oil Market Burner:						
Used Oil Spec Marketer:						
Activity Location:		NY				
County Code:		NY055				
County Name:		MONROE				
Contact Name:		ANNE SPAULDING				
Contact Phone No and Ext:		585-428-7474				
Contact Email:						
Contact Address:		30 , CHURCH ST ROOM 300B , ROCHESTER , NY, 14614 , US				
Mailing Address:		30 , CHURCH ST ROOM 300B , ROCHESTER , NY, 14614 , US				

Violation/Evaluation Summary

Note: NO RECORDS: As of Jan 24 2018, there are no Compliance Monitoring and Enforcement (violation) records associated with this facility (EPA ID).

Handler Details

Source Type:	N	Used Oil Transporter:	No
Receive Date:	20040107	UO Transfer Fac:	No
Non Notifier:		Used Oil Processor:	No
Acknowledge Flag:		Used Oil Refiner:	No
Acknowledge Date:	20040114	Used Oil Burner:	No
Accessibility:		UO Market Burner:	No
Land Type:	M	UO Spec Marketer:	No
Fed Waste Gen Own:	HQ	Current Site Name:	ROCHESTER CITY OF PIC N PAY
Fed Waste Gen Cd:	2	Location Street No:	1200
Fed Waste Gen Desc:	Small Quantity Generator	Location Street 1:	E MAIN ST
ST Waste Gen Own:	NY	Location Street 2:	
State Waste Gen Cd:	S	Location City:	ROCHESTER
Short Term Gen:	No	Location State:	NY
Importer Activity:	No	Location Zip Code:	14609-6907
Mixed Waste Gen:	No	County Code:	NY055
Transporter:	No	State District:	NYSDEC R8
Transfer Facility:	No	Mailing Street No:	30
TSD Activity:	No	Mailing Street 1:	CHURCH ST ROOM 300B
Recycler Activity:	No	Mailing Street 2:	
Onsite Burn Exempt:	No	Mailing City:	ROCHESTER
Furnace Exemption:	No	Mailing State:	NY
Underground Inject:	No	Mailing Zip Code:	14614
Off Site Receipt:	No	Mailing Country:	
Waste Dest Fac:	No	Contact First Name:	ANNE
Subpart K College:		Contact Middle Initial:	
Subpart K Hospital:		Contact Last Name:	SPAULDING
Subpart K Non Profit:		Contact Street No:	30
Subpart K Withdraw:		Contact Street 1:	CHURCH ST ROOM 300B
Include Ntnl Rprt:		Contact Street 2:	
Reporting Cycle:		Contact City:	ROCHESTER
LQHUU:	No	Contact State:	NY
Trader Importer:		Contact Zip:	14614
Trader Exporter:		Contact Country:	
Slab Importer:		Contact Phone:	585-428-7474
Slab Exporter:		Contact Phone Ext:	
Current Record:	No	Contact Fax:	
Location Country:	US	Contact Email Addr:	
State District Owner:	NY	Contact Title:	

Map Key	Number of Records	Direction	Distance (mi/ft)	Elev/Diff (ft)	Site	DB
---------	-------------------	-----------	------------------	----------------	------	----

Handler Details

Source Type:	I	Used Oil Transporter:	No
Receive Date:	20070101	UO Transfer Fac:	No
Non Notifier:		Used Oil Processor:	No
Acknowledge Flag:		Used Oil Refiner:	No
Acknowledge Date:		Used Oil Burner:	No
Accessibility:		UO Market Burner:	No
Land Type:	M	UO Spec Marketer:	No
Fed Waste Gen Own:	HQ	Current Site Name:	ROCHESTER CITY OF PIC N PAY
Fed Waste Gen Cd:	N	Location Street No:	1200
Fed Waste Gen Desc:		Location Street 1:	E MAIN ST
ST Waste Gen Own:	NY	Location Street 2:	
State Waste Gen Cd:	S	Location City:	ROCHESTER
Short Term Gen:	No	Location State:	NY
Importer Activity:	No	Location Zip Code:	14609-6907
Mixed Waste Gen:	No	County Code:	NY055
Transporter:	No	State District:	NYSDEC R8
Transfer Facility:	No	Mailing Street No:	30
TSD Activity:	No	Mailing Street 1:	CHURCH ST ROOM 300B
Recycler Activity:	No	Mailing Street 2:	
Onsite Burn Exempt:	No	Mailing City:	ROCHESTER
Furnace Exemption:	No	Mailing State:	NY
Underground Inject:	No	Mailing Zip Code:	14614
Off Site Receipt:	No	Mailing Country:	US
Waste Dest Fac:	No	Contact First Name:	ANNE
Subpart K College:		Contact Middle Initial:	
Subpart K Hospital:		Contact Last Name:	SPAULDING
Subpart K Non Profit:		Contact Street No:	30
Subpart K Withdraw:		Contact Street 1:	CHURCH ST ROOM 300B
Include Ntnl Rprt:		Contact Street 2:	
Reporting Cycle:		Contact City:	ROCHESTER
LQHUUW:	No	Contact State:	NY
Trader Importer:		Contact Zip:	14614
Trader Exporter:		Contact Country:	US
Slab Importer:		Contact Phone:	585-428-7474
Slab Exporter:		Contact Phone Ext:	
Current Record:	Yes	Contact Fax:	
Location Country:	US	Contact Email Addr:	
State District Owner:	NY	Contact Title:	

Handler Details

Source Type:	I	Used Oil Transporter:	No
Receive Date:	20060101	UO Transfer Fac:	No
Non Notifier:		Used Oil Processor:	No
Acknowledge Flag:		Used Oil Refiner:	No
Acknowledge Date:		Used Oil Burner:	No
Accessibility:		UO Market Burner:	No
Land Type:	M	UO Spec Marketer:	No
Fed Waste Gen Own:	HQ	Current Site Name:	ROCHESTER CITY OF PIC N PAY
Fed Waste Gen Cd:	N	Location Street No:	1200
Fed Waste Gen Desc:		Location Street 1:	E MAIN ST
ST Waste Gen Own:	NY	Location Street 2:	
State Waste Gen Cd:	S	Location City:	ROCHESTER
Short Term Gen:	No	Location State:	NY
Importer Activity:	No	Location Zip Code:	14609-6907
Mixed Waste Gen:	No	County Code:	NY055
Transporter:	No	State District:	NYSDEC R8
Transfer Facility:	No	Mailing Street No:	30
TSD Activity:	No	Mailing Street 1:	CHURCH ST ROOM 300B
Recycler Activity:	No	Mailing Street 2:	
Onsite Burn Exempt:	No	Mailing City:	ROCHESTER
Furnace Exemption:	No	Mailing State:	NY
Underground Inject:	No	Mailing Zip Code:	14614
Off Site Receipt:	No	Mailing Country:	US
Waste Dest Fac:	No	Contact First Name:	ANNE

Map Key	Number of Records	Direction	Distance (mi/ft)	Elev/Diff (ft)	Site	DB
Subpart K College:					Contact Middle Initial:	
Subpart K Hospital:					Contact Last Name:	SPAULDING
Subpart K Non Profit:					Contact Street No:	30
Subpart K Withdraw:					Contact Street 1:	CHURCH ST ROOM 300B
Include Ntnl Rprt:					Contact Street 2:	
Reporting Cycle:					Contact City:	ROCHESTER
LQHUU:	No				Contact State:	NY
Trader Importer:					Contact Zip:	14614
Trader Exporter:					Contact Country:	US
Slab Importer:					Contact Phone:	585-428-7474
Slab Exporter:					Contact Phone Ext:	
Current Record:	No				Contact Fax:	
Location Country:	US				Contact Email Addr:	
State District Owner:	NY				Contact Title:	

Hazardous Waste Details

Haz Waste Cd Owner:	HQ				Source Type:	N
Haz Waste Cd:	D008				Code Type:	D
BR Waste Code Active Status:	Yes					
Waste Code Active Status:	Yes					
Waste Code Description:	LEAD					
Haz Waste Cd Owner:	HQ				Source Type:	N
Haz Waste Cd:	D001				Code Type:	D
BR Waste Code Active Status:	Yes					
Waste Code Active Status:	Yes					
Waste Code Description:	IGNITABLE WASTE					

NAICS Details

Source Type:	I				NAICS Active Status:	Yes
NAICS Cd Owner:	HQ				NAICS Cycle:	2002
NAICS Code:	56291					
NAICS Description:	REMEDIAION SERVICES					
Source Type:	N				NAICS Active Status:	Yes
NAICS Cd Owner:	HQ				NAICS Cycle:	2002
NAICS Code:	56291					
NAICS Description:	REMEDIAION SERVICES					

Owner/Operator Details

Owner/Operator Ind:	CP				Country:	US
Name:	CITY OF ROCHESTER PIC N PAY				Zip Code:	14609-6907
Street No:	1200				Phone:	585-428-7474
Street 1:	E MAIN ST				Type:	M
Street 2:					Date Became Current:	19791231
City:	ROCHESTER				Date Ended Current:	
State:	NY					
Source Type:	N					
Owner/Operator Ind:	CP				Country:	US
Name:	CITY OF ROCHESTER PIC N PAY				Zip Code:	14609-6907
Street No:	1200				Phone:	585-428-7474
Street 1:	E MAIN ST				Type:	M
Street 2:					Date Became Current:	19791231
City:	ROCHESTER				Date Ended Current:	
State:	NY					
Source Type:	I					
Owner/Operator Ind:	CO				Country:	US
Name:	CITY OF ROCHESTER				Zip Code:	14614
Street No:	30				Phone:	585-428-6855
Street 1:	CHURCH ST				Type:	M

Map Key	Number of Records	Direction	Distance (mi/ft)	Elev/Diff (ft)	Site	DB
Street 2:					Date Became Current: 19791231	
City:	ROCHESTER				Date Ended Current:	
State:	NY					
Source Type:	N					
Owner/Operator Ind:		CO			Country: US	
Name:	CITY OF ROCHESTER				Zip Code: 14614	
Street No:	30				Phone: 585-428-6855	
Street 1:	CHURCH ST				Type: M	
Street 2:					Date Became Current: 19791231	
City:	ROCHESTER				Date Ended Current:	
State:	NY					
Source Type:	I					

3 1 of 12 SSE 0.01 / 35.60 490.33 / 1 GENERAL WOODWORK 1237 MAIN ST E ROCHESTER NY 14609 FINDS/FRS

Registry ID: 110019181874
FIPS Code:
Program Acronyms: FIS
HUC Code: 04140101
Site Type Name: STATIONARY
Location Description:
Supplemental Location:
Create Date: 19-NOV-2004 17:02:32
Update Date: 29-OCT-2014 11:05:40
Interest Types: STATE MASTER
SIC Codes:
SIC Code Descriptions:
NAICS Codes:
NAICS Code Descriptions:
Conveyor: FRS-GEOCODE
Federal Facility Code:
Federal Agency Name:
Tribal Land Code:
Tribal Land Name:
Congressional Dist No.: 28
Census Block Code: 360550059002009
EPA Region Code: 02
County Name: MONROE
US/Mexico Border Ind:
Latitude: 43.16155
Longitude: -77.578988
Reference Point: ENTRANCE POINT OF A FACILITY OR STATION
Coord Collection Method: ADDRESS MATCHING-HOUSE NUMBER
Accuracy Value: 50
Datum: NAD83
Source:
Facility Detail Rprt URL: http://ofmpub.epa.gov/enviro/fii_query_detail.disp_program_facility?p_registry_id=110019181874

3 2 of 12 SSE 0.01 / 35.60 490.33 / 1 SUMNER FINISHING 1237 E MAIN ST ROCHESTER NY 14609 ICIS

EPA Region: 02
FRS Facility UIN: 110001613166
Program Syst ID: NY0000008261400756
Prog Sys Acronym: AIR
Permit Type:
Federal Facility ID:
Tribal Land Code:
County: Monroe
Latitude: 43.16152
Longitude: -77.57879

--Details--

EA Identifier: NY000A0000826140075600301
EA Type Code: NOV
EA Type Desc: Notice of Violation
Enf Act Forum Dsc: Administrative - Informal
Fac NAICS Code: 332813
Facility SIC Code: 3471

Map Key	Number of Records	Direction	Distance (mi/ft)	Elev/Diff (ft)	Site	DB
---------	-------------------	-----------	------------------	----------------	------	----

EA Name: SUMNER FINISHING 360550036200301

<u>3</u>	3 of 12	SSE	0.01 / 35.60	490.33 / 1	SUMNER FINISHING 1237 E MAIN ST ROCHESTER NY 14609	ICIS
----------	---------	-----	--------------	------------	--	------

EPA Region:	02	Federal Facility ID:	
FRS Facility UIN:	110001613166	Tribal Land Code:	
Program Syst ID:	NY0000NY8261400756	County:	Monroe
Prog Sys Acronym:	AIR	Latitude:	43.16152
Permit Type:		Longitude:	-77.57879

--Details--

EA Identifier:		Enf Act Forum Dsc:	
EA Type Code:		Fac NAICS Code:	332813
EA Type Desc:		Facility SIC Code:	3471
EA Name:			

EA Identifier:	NY000A0000360550036200301	Enf Act Forum Dsc:	Administrative - Informal
EA Type Code:	NOV	Fac NAICS Code:	332813
EA Type Desc:	Notice of Violation	Facility SIC Code:	3471
EA Name:	SUMNER FINISHING 360550036200301		

<u>3</u>	4 of 12	SSE	0.01 / 35.60	490.33 / 1	LAMINATING ARTS OF NEW YORK INCORPORATED 1237 EAST MAIN STREET ROCHESTER NY 14609	NY MANIFEST
----------	---------	-----	--------------	------------	---	-------------

RCRA ID:	NYD073682866	Mailing Street 2:	
Handler Name:	LAMINATING ARTS OF NEW YORK INCORPORATED	Mailing City:	ROCHESTER
Contact Name:	LAMINATING ARTS OF NEW YORK INCORPORATED	Mailing State:	NY
Location State:	NY	Mailing Zip:	14609
Location Zip Ext:		Mailing Zip Extension:	
Location Country:	USA	Mailing Country:	USA
Location County:	MONROE	Business Phone No:	7164821220
Mailing Street 1:	1237 EAST MAIN STREET		

Manifest Data 1986

Manifest No:	NYA3618123
Manifest Status:	C
Transporter 1 State ID:	AH6225
Transporter 2 State ID:	
Generator Shipped Date:	861229
Transporter 1 Received Date:	861229
Transporter 2 Received Date:	
TSDf Received Date:	861229
Part A Received Date:	861231
Part B Received Date:	870107
Generator RCRA ID No:	NYD073682866
Transporter 1 RCRA ID No:	PAD980550479
Transporter 2 RCRA ID No:	
TSDf RCRA ID No:	NYD057770109
Waste Code 1:	F005
Quantity of Waste 1:	00055
Units of Quantity 1:	G-Gallons (liquids only)
Number of Containers 1:	001
Type of Container 1:	DM-Metal drums, barrels, kegs
Handling Method 1:	B-Incineration, heat recovery, burning
Specific Gravity 1:	100
Waste Code 2:	

Map Key	Number of Records	Direction	Distance (mi/ft)	Elev/Diff (ft)	Site	DB
----------------	--------------------------	------------------	-------------------------	-----------------------	-------------	-----------

Quantity of Waste 2:
 Units of Quantity 2:
 Number of Containers 2:
 Type of Container 2:
 Handling Method 2:
 Specific Gravity 2:
 Waste Code 3:
 Quantity of Waste 3:
 Units of Quantity 3:
 Number of Containers 3:
 Type of Container 3:
 Handling Method 3:
 Specific Gravity 3:
 Waste Code 4:
 Quantity of Waste 4:
 Units of Quantity 4:
 Number of Containers 4:
 Type of Container 4:
 Handling Method 4:
 Specific Gravity 4:
 Waste Code 5:
 Quantity of Waste 5:
 Units of Quantity 5:
 Number of Containers 5:
 Type of Container 5:
 Handling Method 5:
 Specific Gravity 5:
 Waste Code 6:
 Quantity of Waste 6:
 Units of Quantity 6:
 Number of Containers 6:
 Type of Container 6:
 Handling Method 6:
 Specific Gravity 6:

Manifest Data 1986

Manifest No: NYA3174704
Manifest Status: K
Transporter 1 State ID: AH6225
Transporter 2 State ID:
Generator Shipped Date: 861106
Transporter 1 Received Date: 861106
Transporter 2 Received Date:
TSDf Received Date: 861106
Part A Received Date: 861211
Part B Received Date: 861120
Generator RCRA ID No: NYD073682866
Transporter 1 RCRA ID No: PAD980550479
Transporter 2 RCRA ID No:
TSDf RCRA ID No: NYD981558810
Waste Code 1: F005
Quantity of Waste 1: 00055
Units of Quantity 1: G-Gallons (liquids only)
Number of Containers 1: 001
Type of Container 1: DM-Metal drums, barrels, kegs
Handling Method 1: L-Landfill
Specific Gravity 1: 100
Waste Code 2:
Quantity of Waste 2:
Units of Quantity 2:
Number of Containers 2:
Type of Container 2:
Handling Method 2:
Specific Gravity 2:
Waste Code 3:
Quantity of Waste 3:
Units of Quantity 3:

Map Key	Number of Records	Direction	Distance (mi/ft)	Elev/Diff (ft)	Site	DB
----------------	--------------------------	------------------	-------------------------	-----------------------	-------------	-----------

Number of Containers 3:
Type of Container 3:
Handling Method 3:
Specific Gravity 3:
Waste Code 4:
Quantity of Waste 4:
Units of Quantity 4:
Number of Containers 4:
Type of Container 4:
Handling Method 4:
Specific Gravity 4:
Waste Code 5:
Quantity of Waste 5:
Units of Quantity 5:
Number of Containers 5:
Type of Container 5:
Handling Method 5:
Specific Gravity 5:
Waste Code 6:
Quantity of Waste 6:
Units of Quantity 6:
Number of Containers 6:
Type of Container 6:
Handling Method 6:
Specific Gravity 6:

Manifest Data 1987

Manifest No: NYA5447466
Manifest Status: C
Transporter 1 State ID: 67940GN
Transporter 2 State ID:
Generator Shipped Date: 870928
Transporter 1 Received Date: 870928
Transporter 2 Received Date:
TSDf Received Date: 870928
Part A Received Date: 871001
Part B Received Date: 871005
Generator RCRA ID No: NYD073682866
Transporter 1 RCRA ID No: NYD038641601
Transporter 2 RCRA ID No:
TSDf RCRA ID No: NYD038641601
Waste Code 1: F005
Quantity of Waste 1: 00055
Units of Quantity 1: G-Gallons (liquids only)
Number of Containers 1: 001
Type of Container 1: DM-Metal drums, barrels, kegs
Handling Method 1: B-Incineration, heat recovery, burning
Specific Gravity 1: 100
Waste Code 2:
Quantity of Waste 2:
Units of Quantity 2:
Number of Containers 2:
Type of Container 2:
Handling Method 2:
Specific Gravity 2:
Waste Code 3:
Quantity of Waste 3:
Units of Quantity 3:
Number of Containers 3:
Type of Container 3:
Handling Method 3:
Specific Gravity 3:
Waste Code 4:
Quantity of Waste 4:
Units of Quantity 4:
Number of Containers 4:
Type of Container 4:

Map Key	Number of Records	Direction	Distance (mi/ft)	Elev/Diff (ft)	Site	DB
----------------	--------------------------	------------------	-------------------------	-----------------------	-------------	-----------

Handling Method 4:
Specific Gravity 4:
Waste Code 5:
Quantity of Waste 5:
Units of Quantity 5:
Number of Containers 5:
Type of Container 5:
Handling Method 5:
Specific Gravity 5:
Waste Code 6:
Quantity of Waste 6:
Units of Quantity 6:
Number of Containers 6:
Type of Container 6:
Handling Method 6:
Specific Gravity 6:

Manifest Data 1987

Manifest No: NYA5447565
Manifest Status: C
Transporter 1 State ID: 67940GN
Transporter 2 State ID:
Generator Shipped Date: 870804
Transporter 1 Received Date: 870804
Transporter 2 Received Date:
TSDf Received Date: 870804
Part A Received Date: 870817
Part B Received Date: 870811
Generator RCRA ID No: NYD073682866
Transporter 1 RCRA ID No: NYD038641601
Transporter 2 RCRA ID No:
TSDf RCRA ID No: NYD038641601
Waste Code 1: F005
Quantity of Waste 1: 00055
Units of Quantity 1: G-Gallons (liquids only)
Number of Containers 1: 001
Type of Container 1: DM-Metal drums, barrels, kegs
Handling Method 1: B-Incineration, heat recovery, burning
Specific Gravity 1: 100
Waste Code 2:
Quantity of Waste 2:
Units of Quantity 2:
Number of Containers 2:
Type of Container 2:
Handling Method 2:
Specific Gravity 2:
Waste Code 3:
Quantity of Waste 3:
Units of Quantity 3:
Number of Containers 3:
Type of Container 3:
Handling Method 3:
Specific Gravity 3:
Waste Code 4:
Quantity of Waste 4:
Units of Quantity 4:
Number of Containers 4:
Type of Container 4:
Handling Method 4:
Specific Gravity 4:
Waste Code 5:
Quantity of Waste 5:
Units of Quantity 5:
Number of Containers 5:
Type of Container 5:
Handling Method 5:
Specific Gravity 5:

Map Key	Number of Records	Direction	Distance (mi/ft)	Elev/Diff (ft)	Site	DB
----------------	--------------------------	------------------	-------------------------	-----------------------	-------------	-----------

Waste Code 6:
Quantity of Waste 6:
Units of Quantity 6:
Number of Containers 6:
Type of Container 6:
Handling Method 6:
Specific Gravity 6:

Manifest Data 1987

Manifest No:	NYA6366303
Manifest Status:	C
Transporter 1 State ID:	AM6734
Transporter 2 State ID:	
Generator Shipped Date:	870513
Transporter 1 Received Date:	870513
Transporter 2 Received Date:	
TSDf Received Date:	870513
Part A Received Date:	870522
Part B Received Date:	870527
Generator RCRA ID No:	NYD073682866
Transporter 1 RCRA ID No:	PAD980550479
Transporter 2 RCRA ID No:	
TSDf RCRA ID No:	NYD057770109
Waste Code 1:	F005
Quantity of Waste 1:	00055
Units of Quantity 1:	G-Gallons (liquids only)
Number of Containers 1:	001
Type of Container 1:	DM-Metal drums, barrels, kegs
Handling Method 1:	B-Incineration, heat recovery, burning
Specific Gravity 1:	100
Waste Code 2:	
Quantity of Waste 2:	
Units of Quantity 2:	
Number of Containers 2:	
Type of Container 2:	
Handling Method 2:	
Specific Gravity 2:	
Waste Code 3:	
Quantity of Waste 3:	
Units of Quantity 3:	
Number of Containers 3:	
Type of Container 3:	
Handling Method 3:	
Specific Gravity 3:	
Waste Code 4:	
Quantity of Waste 4:	
Units of Quantity 4:	
Number of Containers 4:	
Type of Container 4:	
Handling Method 4:	
Specific Gravity 4:	
Waste Code 5:	
Quantity of Waste 5:	
Units of Quantity 5:	
Number of Containers 5:	
Type of Container 5:	
Handling Method 5:	
Specific Gravity 5:	
Waste Code 6:	
Quantity of Waste 6:	
Units of Quantity 6:	
Number of Containers 6:	
Type of Container 6:	
Handling Method 6:	
Specific Gravity 6:	

Map Key	Number of Records	Direction	Distance (mi/ft)	Elev/Diff (ft)	Site	DB
----------------	--------------------------	------------------	-------------------------	-----------------------	-------------	-----------

Manifest Data 1988

Manifest No: NYA5444334
Manifest Status: C
Transporter 1 State ID: NE3667
Transporter 2 State ID:
Generator Shipped Date: 880804
Transporter 1 Received Date: 880804
Transporter 2 Received Date:
TSDf Received Date: 880804
Part A Received Date: 880808
Part B Received Date: 880809
Generator RCRA ID No: NYD073682866
Transporter 1 RCRA ID No: NYD038641601
Transporter 2 RCRA ID No:
TSDf RCRA ID No: NYD038641601
Waste Code 1: F005
Quantity of Waste 1: 00220
Units of Quantity 1: G-Gallons (liquids only)
Number of Containers 1: 004
Type of Container 1: DM-Metal drums, barrels, kegs
Handling Method 1: B-Incineration, heat recovery, burning
Specific Gravity 1: 100
Waste Code 2:
Quantity of Waste 2:
Units of Quantity 2:
Number of Containers 2:
Type of Container 2:
Handling Method 2:
Specific Gravity 2:
Waste Code 3:
Quantity of Waste 3:
Units of Quantity 3:
Number of Containers 3:
Type of Container 3:
Handling Method 3:
Specific Gravity 3:
Waste Code 4:
Quantity of Waste 4:
Units of Quantity 4:
Number of Containers 4:
Type of Container 4:
Handling Method 4:
Specific Gravity 4:
Waste Code 5:
Quantity of Waste 5:
Units of Quantity 5:
Number of Containers 5:
Type of Container 5:
Handling Method 5:
Specific Gravity 5:
Waste Code 6:
Quantity of Waste 6:
Units of Quantity 6:
Number of Containers 6:
Type of Container 6:
Handling Method 6:
Specific Gravity 6:

Manifest Data 1988

Manifest No: NYA5446755
Manifest Status: C
Transporter 1 State ID: 67940 GN
Transporter 2 State ID:
Generator Shipped Date: 880125
Transporter 1 Received Date: 880125

Map Key	Number of Records	Direction	Distance (mi/ft)	Elev/Diff (ft)	Site	DB
Transporter 2 Received Date:						
TSDF Received Date:			880125			
Part A Received Date:			880128			
Part B Received Date:			880129			
Generator RCRA ID No:			NYD073682866			
Transporter 1 RCRA ID No:			NYD038641601			
Transporter 2 RCRA ID No:						
TSDF RCRA ID No:			NYD038641601			
Waste Code 1:			F005			
Quantity of Waste 1:			00055			
Units of Quantity 1:			G-Gallons (liquids only)			
Number of Containers 1:			001			
Type of Container 1:			DM-Metal drums, barrels, kegs			
Handling Method 1:			B-Incineration, heat recovery, burning			
Specific Gravity 1:			100			
Waste Code 2:						
Quantity of Waste 2:						
Units of Quantity 2:						
Number of Containers 2:						
Type of Container 2:						
Handling Method 2:						
Specific Gravity 2:						
Waste Code 3:						
Quantity of Waste 3:						
Units of Quantity 3:						
Number of Containers 3:						
Type of Container 3:						
Handling Method 3:						
Specific Gravity 3:						
Waste Code 4:						
Quantity of Waste 4:						
Units of Quantity 4:						
Number of Containers 4:						
Type of Container 4:						
Handling Method 4:						
Specific Gravity 4:						
Waste Code 5:						
Quantity of Waste 5:						
Units of Quantity 5:						
Number of Containers 5:						
Type of Container 5:						
Handling Method 5:						
Specific Gravity 5:						
Waste Code 6:						
Quantity of Waste 6:						
Units of Quantity 6:						
Number of Containers 6:						
Type of Container 6:						
Handling Method 6:						
Specific Gravity 6:						

Manifest Data 1988

Manifest No:	NYA5447115
Manifest Status:	C
Transporter 1 State ID:	67940GN
Transporter 2 State ID:	
Generator Shipped Date:	880104
Transporter 1 Received Date:	880104
Transporter 2 Received Date:	
TSDF Received Date:	880104
Part A Received Date:	880108
Part B Received Date:	880114
Generator RCRA ID No:	NYD073682866
Transporter 1 RCRA ID No:	NYD038641601
Transporter 2 RCRA ID No:	
TSDF RCRA ID No:	NYD038641601
Waste Code 1:	F005

Map Key	Number of Records	Direction	Distance (mi/ft)	Elev/Diff (ft)	Site	DB
Quantity of Waste 1:			00055			
Units of Quantity 1:			G-Gallons (liquids only)			
Number of Containers 1:			001			
Type of Container 1:			DM-Metal drums, barrels, kegs			
Handling Method 1:			B-Incineration, heat recovery, burning			
Specific Gravity 1:			100			
Waste Code 2:						
Quantity of Waste 2:						
Units of Quantity 2:						
Number of Containers 2:						
Type of Container 2:						
Handling Method 2:						
Specific Gravity 2:						
Waste Code 3:						
Quantity of Waste 3:						
Units of Quantity 3:						
Number of Containers 3:						
Type of Container 3:						
Handling Method 3:						
Specific Gravity 3:						
Waste Code 4:						
Quantity of Waste 4:						
Units of Quantity 4:						
Number of Containers 4:						
Type of Container 4:						
Handling Method 4:						
Specific Gravity 4:						
Waste Code 5:						
Quantity of Waste 5:						
Units of Quantity 5:						
Number of Containers 5:						
Type of Container 5:						
Handling Method 5:						
Specific Gravity 5:						
Waste Code 6:						
Quantity of Waste 6:						
Units of Quantity 6:						
Number of Containers 6:						
Type of Container 6:						
Handling Method 6:						
Specific Gravity 6:						

Manifest Data 1988

Manifest No:	NYA5445549
Manifest Status:	K
Transporter 1 State ID:	NE3667
Transporter 2 State ID:	
Generator Shipped Date:	880603
Transporter 1 Received Date:	880603
Transporter 2 Received Date:	
TSDf Received Date:	880603
Part A Received Date:	880713
Part B Received Date:	880613
Generator RCRA ID No:	NYD073682866
Transporter 1 RCRA ID No:	NYD038641601
Transporter 2 RCRA ID No:	
TSDf RCRA ID No:	NYD038641601
Waste Code 1:	F005
Quantity of Waste 1:	00110
Units of Quantity 1:	G-Gallons (liquids only)
Number of Containers 1:	002
Type of Container 1:	DM-Metal drums, barrels, kegs
Handling Method 1:	B-Incineration, heat recovery, burning
Specific Gravity 1:	100
Waste Code 2:	
Quantity of Waste 2:	
Units of Quantity 2:	

Map Key	Number of Records	Direction	Distance (mi/ft)	Elev/Diff (ft)	Site	DB
----------------	--------------------------	------------------	-------------------------	-----------------------	-------------	-----------

Number of Containers 2:
Type of Container 2:
Handling Method 2:
Specific Gravity 2:
Waste Code 3:
Quantity of Waste 3:
Units of Quantity 3:
Number of Containers 3:
Type of Container 3:
Handling Method 3:
Specific Gravity 3:
Waste Code 4:
Quantity of Waste 4:
Units of Quantity 4:
Number of Containers 4:
Type of Container 4:
Handling Method 4:
Specific Gravity 4:
Waste Code 5:
Quantity of Waste 5:
Units of Quantity 5:
Number of Containers 5:
Type of Container 5:
Handling Method 5:
Specific Gravity 5:
Waste Code 6:
Quantity of Waste 6:
Units of Quantity 6:
Number of Containers 6:
Type of Container 6:
Handling Method 6:
Specific Gravity 6:

Manifest Data 1989

Manifest No: NYB1491471
Manifest Status: C
Transporter 1 State ID: 45237CNY
Transporter 2 State ID:
Generator Shipped Date: 891003
Transporter 1 Received Date: 891003
Transporter 2 Received Date: 891003
TSDf Received Date: 891003
Part A Received Date: 891005
Part B Received Date: 891010
Generator RCRA ID No: NYD073682866
Transporter 1 RCRA ID No: NYD982181513
Transporter 2 RCRA ID No:
TSDf RCRA ID No: NYD043815703
Waste Code 1: F005
Quantity of Waste 1: 00110
Units of Quantity 1: G-Gallons (liquids only)
Number of Containers 1: 002
Type of Container 1: DM-Metal drums, barrels, kegs
Handling Method 1: B-Incineration, heat recovery, burning
Specific Gravity 1: 100
Waste Code 2:
Quantity of Waste 2:
Units of Quantity 2:
Number of Containers 2:
Type of Container 2:
Handling Method 2:
Specific Gravity 2:
Waste Code 3:
Quantity of Waste 3:
Units of Quantity 3:
Number of Containers 3:
Type of Container 3:

Map Key	Number of Records	Direction	Distance (mi/ft)	Elev/Diff (ft)	Site	DB
----------------	--------------------------	------------------	-------------------------	-----------------------	-------------	-----------

Handling Method 3:
Specific Gravity 3:
Waste Code 4:
Quantity of Waste 4:
Units of Quantity 4:
Number of Containers 4:
Type of Container 4:
Handling Method 4:
Specific Gravity 4:
Waste Code 5:
Quantity of Waste 5:
Units of Quantity 5:
Number of Containers 5:
Type of Container 5:
Handling Method 5:
Specific Gravity 5:
Waste Code 6:
Quantity of Waste 6:
Units of Quantity 6:
Number of Containers 6:
Type of Container 6:
Handling Method 6:
Specific Gravity 6:

Manifest Data 1989

Manifest No: NYA5445288
Manifest Status: C
Transporter 1 State ID: GA 9507
Transporter 2 State ID:
Generator Shipped Date: 890126
Transporter 1 Received Date: 890126
Transporter 2 Received Date:
TSDf Received Date: 890126
Part A Received Date: 890131
Part B Received Date: 890202
Generator RCRA ID No: NYD073682866
Transporter 1 RCRA ID No: NYD038641601
Transporter 2 RCRA ID No:
TSDf RCRA ID No: NYD038641601
Waste Code 1: F005
Quantity of Waste 1: 00110
Units of Quantity 1: G-Gallons (liquids only)
Number of Containers 1: 002
Type of Container 1: DM-Metal drums, barrels, kegs
Handling Method 1: B-Incineration, heat recovery, burning
Specific Gravity 1: 100
Waste Code 2:
Quantity of Waste 2:
Units of Quantity 2:
Number of Containers 2:
Type of Container 2:
Handling Method 2:
Specific Gravity 2:
Waste Code 3:
Quantity of Waste 3:
Units of Quantity 3:
Number of Containers 3:
Type of Container 3:
Handling Method 3:
Specific Gravity 3:
Waste Code 4:
Quantity of Waste 4:
Units of Quantity 4:
Number of Containers 4:
Type of Container 4:
Handling Method 4:
Specific Gravity 4:

Map Key	Number of Records	Direction	Distance (mi/ft)	Elev/Diff (ft)	Site	DB
---------	-------------------	-----------	------------------	----------------	------	----

Waste Code 5:
 Quantity of Waste 5:
 Units of Quantity 5:
 Number of Containers 5:
 Type of Container 5:
 Handling Method 5:
 Specific Gravity 5:
 Waste Code 6:
 Quantity of Waste 6:
 Units of Quantity 6:
 Number of Containers 6:
 Type of Container 6:
 Handling Method 6:
 Specific Gravity 6:

Manifest Data 1989

Manifest No: NYB1491264
Manifest Status: C
Transporter 1 State ID: 86044DNY
Transporter 2 State ID:
Generator Shipped Date: 890919
Transporter 1 Received Date: 890919
Transporter 2 Received Date:
TSDf Received Date: 890920
Part A Received Date: 890925
Part B Received Date: 890927
Generator RCRA ID No: NYD073682866
Transporter 1 RCRA ID No: NYD982181513
Transporter 2 RCRA ID No:
TSDf RCRA ID No: NYD043815703
Waste Code 1: F003
Quantity of Waste 1: 00110
Units of Quantity 1: G-Gallons (liquids only)
Number of Containers 1: 002
Type of Container 1: DM-Metal drums, barrels, kegs
Handling Method 1: B-Incineration, heat recovery, burning
Specific Gravity 1: 100
Waste Code 2:
Quantity of Waste 2:
Units of Quantity 2:
Number of Containers 2:
Type of Container 2:
Handling Method 2:
Specific Gravity 2:
Waste Code 3:
Quantity of Waste 3:
Units of Quantity 3:
Number of Containers 3:
Type of Container 3:
Handling Method 3:
Specific Gravity 3:
Waste Code 4:
Quantity of Waste 4:
Units of Quantity 4:
Number of Containers 4:
Type of Container 4:
Handling Method 4:
Specific Gravity 4:
Waste Code 5:
Quantity of Waste 5:
Units of Quantity 5:
Number of Containers 5:
Type of Container 5:
Handling Method 5:
Specific Gravity 5:
Waste Code 6:
Quantity of Waste 6:

Map Key	Number of Records	Direction	Distance (mi/ft)	Elev/Diff (ft)	Site	DB
----------------	--------------------------	------------------	-------------------------	-----------------------	-------------	-----------

Units of Quantity 6:
Number of Containers 6:
Type of Container 6:
Handling Method 6:
Specific Gravity 6:

Manifest Data 1990

Manifest No: NYB1492650
Sequence No: 01
Generator RCRA ID No: NYD073682866
Generator Shipped Date: 01/26/1990
TSDf RCRA ID No: NYD043815703
TSDf Received Date: 01/29/1990
Transporter 1 RCRA ID No: NYD982181513
Transporter 1 State ID: 73995BNY
Transporter 1 Received Date: 01/26/1990
Transporter 2 RCRA ID No:
Transporter 2 State ID:
Transporter 2 Received Date:
Number of Containers 1: 002
Type of Container 1: DM-Metal drums, barrels, kegs
Quantity of Waste 1: 00110
Units of Quantity 1: G-Gallons (liquids only)
Specific Gravity 1: 01.00
Handling Method 1: B-Incineration, heat recovery, burning
Waste Code 1 1: F005
Waste Code 2 1:
Waste Code 3 1:
Waste Code 4 1:
Waste Code 5 1:
Number of Containers 2:
Type of Container 2:
Quantity of Waste 2:
Units of Quantity 2:
Specific Gravity 2:
Handling Method 2:
Waste Code 1 2:
Waste Code 2 2:
Waste Code 3 2:
Waste Code 4 2:
Waste Code 5 2:
Number of Containers 3:
Type of Container 3:
Quantity of Waste 3:
Units of Quantity 3:
Specific Gravity 3:
Handling Method 3:
Waste Code 1 3:
Waste Code 2 3:
Waste Code 3 3:
Waste Code 4 3:
Waste Code 5 3:
Number of Containers 4:
Type of Container 4:
Quantity of Waste 4:
Units of Quantity 4:
Specific Gravity 4:
Handling Method 4:
Waste Code 1 4:
Waste Code 2 4:
Waste Code 3 4:
Waste Code 4 4:
Waste Code 5 4:

Manifest Data 1990

Map Key	Number of Records	Direction	Distance (mi/ft)	Elev/Diff (ft)	Site	DB
Manifest No:		NYB1526373				
Sequence No:		01				
Generator RCRA ID No:		NYD073682866				
Generator Shipped Date:		09/12/1990				
TSDF RCRA ID No:		NYD043815703				
TSDF Received Date:		09/13/1990				
Transporter 1 RCRA ID No:		NYD986903904				
Transporter 1 State ID:		73995BNY				
Transporter 1 Received Date:		09/12/1990				
Transporter 2 RCRA ID No:						
Transporter 2 State ID:						
Transporter 2 Received Date:						
Number of Containers 1:		002				
Type of Container 1:		DM-Metal drums, barrels, kegs				
Quantity of Waste 1:		00110				
Units of Quantity 1:		G-Gallons (liquids only)				
Specific Gravity 1:		01.00				
Handling Method 1:		B-Incineration, heat recovery, burning				
Waste Code 1 1:		F003				
Waste Code 2 1:						
Waste Code 3 1:						
Waste Code 4 1:						
Waste Code 5 1:						
Number of Containers 2:						
Type of Container 2:						
Quantity of Waste 2:						
Units of Quantity 2:						
Specific Gravity 2:						
Handling Method 2:						
Waste Code 1 2:						
Waste Code 2 2:						
Waste Code 3 2:						
Waste Code 4 2:						
Waste Code 5 2:						
Number of Containers 3:						
Type of Container 3:						
Quantity of Waste 3:						
Units of Quantity 3:						
Specific Gravity 3:						
Handling Method 3:						
Waste Code 1 3:						
Waste Code 2 3:						
Waste Code 3 3:						
Waste Code 4 3:						
Waste Code 5 3:						
Number of Containers 4:						
Type of Container 4:						
Quantity of Waste 4:						
Units of Quantity 4:						
Specific Gravity 4:						
Handling Method 4:						
Waste Code 1 4:						
Waste Code 2 4:						
Waste Code 3 4:						
Waste Code 4 4:						
Waste Code 5 4:						

Manifest Data 1990

Manifest No:	NYB2677491
Sequence No:	01
Generator RCRA ID No:	NYD073682866
Generator Shipped Date:	05/08/1990
TSDF RCRA ID No:	NYD043815703
TSDF Received Date:	05/11/1990
Transporter 1 RCRA ID No:	NYD982181513
Transporter 1 State ID:	000000000
Transporter 1 Received Date:	05/08/1990

Map Key	Number of Records	Direction	Distance (mi/ft)	Elev/Diff (ft)	Site	DB
Transporter 2 RCRA ID No:						
Transporter 2 State ID:						
Transporter 2 Received Date:						
Number of Containers 1:		002				
Type of Container 1:		DM-Metal drums, barrels, kegs				
Quantity of Waste 1:		00110				
Units of Quantity 1:		G-Gallons (liquids only)				
Specific Gravity 1:		01.00				
Handling Method 1:		B-Incineration, heat recovery, burning				
Waste Code 1 1:		F005				
Waste Code 2 1:						
Waste Code 3 1:						
Waste Code 4 1:						
Waste Code 5 1:						
Number of Containers 2:						
Type of Container 2:						
Quantity of Waste 2:						
Units of Quantity 2:						
Specific Gravity 2:						
Handling Method 2:						
Waste Code 1 2:						
Waste Code 2 2:						
Waste Code 3 2:						
Waste Code 4 2:						
Waste Code 5 2:						
Number of Containers 3:						
Type of Container 3:						
Quantity of Waste 3:						
Units of Quantity 3:						
Specific Gravity 3:						
Handling Method 3:						
Waste Code 1 3:						
Waste Code 2 3:						
Waste Code 3 3:						
Waste Code 4 3:						
Waste Code 5 3:						
Number of Containers 4:						
Type of Container 4:						
Quantity of Waste 4:						
Units of Quantity 4:						
Specific Gravity 4:						
Handling Method 4:						
Waste Code 1 4:						
Waste Code 2 4:						
Waste Code 3 4:						
Waste Code 4 4:						
Waste Code 5 4:						

Manifest Data 1993

Manifest No:	MIA2659786
Sequence No:	01
Generator RCRA ID No:	NYD073682866
Generator Shipped Date:	04/20/1993
TSDf RCRA ID No:	MID980615298
TSDf Received Date:	04/22/1993
Transporter 1 RCRA ID No:	NYD986903904
Transporter 1 State ID:	87992ZNY
Transporter 1 Received Date:	04/20/1993
Transporter 2 RCRA ID No:	MID980684088
Transporter 2 State ID:	
Transporter 2 Received Date:	04/22/1993
Number of Containers 1:	002
Type of Container 1:	DM-Metal drums, barrels, kegs
Quantity of Waste 1:	00110
Units of Quantity 1:	G-Gallons (liquids only)
Specific Gravity 1:	01.00
Handling Method 1:	B-Incineration, heat recovery, burning

Map Key	Number of Records	Direction	Distance (mi/ft)	Elev/Diff (ft)	Site	DB
Waste Code 1 1:		F003				
Waste Code 2 1:						
Waste Code 3 1:						
Waste Code 4 1:						
Waste Code 5 1:						
Number of Containers 2:		002				
Type of Container 2:		DM-Metal drums, barrels, kegs				
Quantity of Waste 2:		00110				
Units of Quantity 2:		G-Gallons (liquids only)				
Specific Gravity 2:		01.00				
Handling Method 2:		B-Incineration, heat recovery, burning				
Waste Code 1 2:		F003				
Waste Code 2 2:						
Waste Code 3 2:						
Waste Code 4 2:						
Waste Code 5 2:						
Number of Containers 3:						
Type of Container 3:						
Quantity of Waste 3:						
Units of Quantity 3:						
Specific Gravity 3:						
Handling Method 3:						
Waste Code 1 3:						
Waste Code 2 3:						
Waste Code 3 3:						
Waste Code 4 3:						
Waste Code 5 3:						
Number of Containers 4:						
Type of Container 4:						
Quantity of Waste 4:						
Units of Quantity 4:						
Specific Gravity 4:						
Handling Method 4:						
Waste Code 1 4:						
Waste Code 2 4:						
Waste Code 3 4:						
Waste Code 4 4:						
Waste Code 5 4:						

Manifest Data 1993

Manifest No:	MIA2982229
Sequence No:	01
Generator RCRA ID No:	NYD073682866
Generator Shipped Date:	01/08/1993
TSDf RCRA ID No:	MID980615298
TSDf Received Date:	01/14/1993
Transporter 1 RCRA ID No:	NYD986903904
Transporter 1 State ID:	PD2911NY
Transporter 1 Received Date:	01/08/1993
Transporter 2 RCRA ID No:	NYD986903904
Transporter 2 State ID:	87992ZNY
Transporter 2 Received Date:	01/11/1993
Number of Containers 1:	002
Type of Container 1:	DM-Metal drums, barrels, kegs
Quantity of Waste 1:	00110
Units of Quantity 1:	G-Gallons (liquids only)
Specific Gravity 1:	01.00
Handling Method 1:	B-Incineration, heat recovery, burning
Waste Code 1 1:	F003
Waste Code 2 1:	
Waste Code 3 1:	
Waste Code 4 1:	
Waste Code 5 1:	
Number of Containers 2:	002
Type of Container 2:	DM-Metal drums, barrels, kegs
Quantity of Waste 2:	00110
Units of Quantity 2:	G-Gallons (liquids only)

Map Key	Number of Records	Direction	Distance (mi/ft)	Elev/Diff (ft)	Site	DB
Specific Gravity 2:			01.00			
Handling Method 2:			B-Incineration, heat recovery, burning			
Waste Code 1 2:			F003			
Waste Code 2 2:						
Waste Code 3 2:						
Waste Code 4 2:						
Waste Code 5 2:						
Number of Containers 3:						
Type of Container 3:						
Quantity of Waste 3:						
Units of Quantity 3:						
Specific Gravity 3:						
Handling Method 3:						
Waste Code 1 3:						
Waste Code 2 3:						
Waste Code 3 3:						
Waste Code 4 3:						
Waste Code 5 3:						
Number of Containers 4:						
Type of Container 4:						
Quantity of Waste 4:						
Units of Quantity 4:						
Specific Gravity 4:						
Handling Method 4:						
Waste Code 1 4:						
Waste Code 2 4:						
Waste Code 3 4:						
Waste Code 4 4:						
Waste Code 5 4:						

Manifest Data 1993

Manifest No:	MIA2659947
Sequence No:	01
Generator RCRA ID No:	NYD073682866
Generator Shipped Date:	09/17/1993
TSDF RCRA ID No:	MID980615298
TSDF Received Date:	09/21/1993
Transporter 1 RCRA ID No:	NYD986903904
Transporter 1 State ID:	PC6092
Transporter 1 Received Date:	09/17/1993
Transporter 2 RCRA ID No:	NYD986903904
Transporter 2 State ID:	87992ZNY
Transporter 2 Received Date:	09/20/1993
Number of Containers 1:	004
Type of Container 1:	DM-Metal drums, barrels, kegs
Quantity of Waste 1:	00220
Units of Quantity 1:	G-Gallons (liquids only)
Specific Gravity 1:	01.00
Handling Method 1:	B-Incineration, heat recovery, burning
Waste Code 1 1:	F003
Waste Code 2 1:	
Waste Code 3 1:	
Waste Code 4 1:	
Waste Code 5 1:	
Number of Containers 2:	
Type of Container 2:	
Quantity of Waste 2:	
Units of Quantity 2:	
Specific Gravity 2:	
Handling Method 2:	
Waste Code 1 2:	
Waste Code 2 2:	
Waste Code 3 2:	
Waste Code 4 2:	
Waste Code 5 2:	
Number of Containers 3:	
Type of Container 3:	

Map Key	Number of Records	Direction	Distance (mi/ft)	Elev/Diff (ft)	Site	DB
----------------	--------------------------	------------------	-------------------------	-----------------------	-------------	-----------

Quantity of Waste 3:
 Units of Quantity 3:
 Specific Gravity 3:
 Handling Method 3:
 Waste Code 1 3:
 Waste Code 2 3:
 Waste Code 3 3:
 Waste Code 4 3:
 Waste Code 5 3:
 Number of Containers 4:
 Type of Container 4:
 Quantity of Waste 4:
 Units of Quantity 4:
 Specific Gravity 4:
 Handling Method 4:
 Waste Code 1 4:
 Waste Code 2 4:
 Waste Code 3 4:
 Waste Code 4 4:
 Waste Code 5 4:

Manifest Data 1994

Manifest No: MIA3048371
Sequence No: 01
Generator RCRA ID No: NYD073682866
Generator Shipped Date: 01/05/1994
TSDf RCRA ID No: MID980615298
TSDf Received Date: 01/11/1994
Transporter 1 RCRA ID No: NYD986903904
Transporter 1 State ID: 87992ZNY
Transporter 1 Received Date: 01/05/1994
Transporter 2 RCRA ID No: MID980684088
Transporter 2 State ID:
Transporter 2 Received Date: 01/11/1994
Number of Containers 1: 004
Type of Container 1: DM-Metal drums, barrels, kegs
Quantity of Waste 1: 00220
Units of Quantity 1: G-Gallons (liquids only)
Specific Gravity 1: 01.00
Handling Method 1: B-Incineration, heat recovery, burning
Waste Code 1 1: F003
Waste Code 2 1:
Waste Code 3 1:
Waste Code 4 1:
Waste Code 5 1:
Number of Containers 2:
Type of Container 2:
Quantity of Waste 2:
Units of Quantity 2:
Specific Gravity 2:
Handling Method 2:
Waste Code 1 2:
Waste Code 2 2:
Waste Code 3 2:
Waste Code 4 2:
Waste Code 5 2:
Number of Containers 3:
Type of Container 3:
Quantity of Waste 3:
Units of Quantity 3:
Specific Gravity 3:
Handling Method 3:
Waste Code 1 3:
Waste Code 2 3:
Waste Code 3 3:
Waste Code 4 3:
Waste Code 5 3:

Map Key	Number of Records	Direction	Distance (mi/ft)	Elev/Diff (ft)	Site	DB
----------------	--------------------------	------------------	-------------------------	-----------------------	-------------	-----------

Number of Containers 4:
Type of Container 4:
Quantity of Waste 4:
Units of Quantity 4:
Specific Gravity 4:
Handling Method 4:
Waste Code 1 4:
Waste Code 2 4:
Waste Code 3 4:
Waste Code 4 4:
Waste Code 5 4:

Manifest Data 1995

Manifest No: NYB7873434
Sequence No: 01
Generator RCRA ID No: NYD073682866
Generator Shipped Date: 11/15/1995
TSDf RCRA ID No: GAD093380814
TSDf Received Date: 11/21/1995
Transporter 1 RCRA ID No: NYD986903904
Transporter 1 State ID: 87992ZNY
Transporter 1 Received Date: 11/15/1995
Transporter 2 RCRA ID No: NYD986903904
Transporter 2 State ID: PP8404NY
Transporter 2 Received Date: 11/15/1995
Number of Containers 1: 004
Type of Container 1: DM-Metal drums, barrels, kegs
Quantity of Waste 1: 00220
Units of Quantity 1: G-Gallons (liquids only)
Specific Gravity 1: 01.00
Handling Method 1: B-Incineration, heat recovery, burning
Waste Code 1 1: F003
Waste Code 2 1:
Waste Code 3 1:
Waste Code 4 1:
Waste Code 5 1:
Number of Containers 2:
Type of Container 2:
Quantity of Waste 2:
Units of Quantity 2:
Specific Gravity 2:
Handling Method 2:
Waste Code 1 2:
Waste Code 2 2:
Waste Code 3 2:
Waste Code 4 2:
Waste Code 5 2:
Number of Containers 3:
Type of Container 3:
Quantity of Waste 3:
Units of Quantity 3:
Specific Gravity 3:
Handling Method 3:
Waste Code 1 3:
Waste Code 2 3:
Waste Code 3 3:
Waste Code 4 3:
Waste Code 5 3:
Number of Containers 4:
Type of Container 4:
Quantity of Waste 4:
Units of Quantity 4:
Specific Gravity 4:
Handling Method 4:
Waste Code 1 4:
Waste Code 2 4:
Waste Code 3 4:

Map Key	Number of Records	Direction	Distance (mi/ft)	Elev/Diff (ft)	Site	DB
----------------	--------------------------	------------------	-------------------------	-----------------------	-------------	-----------

Waste Code 4 4:
Waste Code 5 4:

Manifest Data 1995

Manifest No: NYB4891365
Sequence No: 01
Generator RCRA ID No: NYD073682866
Generator Shipped Date: 06/22/1995
TSDf RCRA ID No: GAD093380814
TSDf Received Date: 07/07/1995
Transporter 1 RCRA ID No: NYD986903904
Transporter 1 State ID: PP8404NY
Transporter 1 Received Date: 06/22/1995
Transporter 2 RCRA ID No: NYD986903904
Transporter 2 State ID: 87992ZNY
Transporter 2 Received Date: 06/23/1995
Number of Containers 1: 004
Type of Container 1: DM-Metal drums, barrels, kegs
Quantity of Waste 1: 00220
Units of Quantity 1: G-Gallons (liquids only)
Specific Gravity 1: 01.00
Handling Method 1: B-Incineration, heat recovery, burning
Waste Code 1 1: F003
Waste Code 2 1:
Waste Code 3 1:
Waste Code 4 1:
Waste Code 5 1:
Number of Containers 2:
Type of Container 2:
Quantity of Waste 2:
Units of Quantity 2:
Specific Gravity 2:
Handling Method 2:
Waste Code 1 2:
Waste Code 2 2:
Waste Code 3 2:
Waste Code 4 2:
Waste Code 5 2:
Number of Containers 3:
Type of Container 3:
Quantity of Waste 3:
Units of Quantity 3:
Specific Gravity 3:
Handling Method 3:
Waste Code 1 3:
Waste Code 2 3:
Waste Code 3 3:
Waste Code 4 3:
Waste Code 5 3:
Number of Containers 4:
Type of Container 4:
Quantity of Waste 4:
Units of Quantity 4:
Specific Gravity 4:
Handling Method 4:
Waste Code 1 4:
Waste Code 2 4:
Waste Code 3 4:
Waste Code 4 4:
Waste Code 5 4:

Manifest Data 1995

Manifest No: NYB7873875
Sequence No: 01
Generator RCRA ID No: NYD073682866

Map Key	Number of Records	Direction	Distance (mi/ft)	Elev/Diff (ft)	Site	DB
Generator Shipped Date:			12/19/1995			
TSDF RCRA ID No:			GAD093380814			
TSDF Received Date:			01/11/1996			
Transporter 1 RCRA ID No:			NYD986903904			
Transporter 1 State ID:			PP8404NY			
Transporter 1 Received Date:			12/19/1995			
Transporter 2 RCRA ID No:			NYD986903904			
Transporter 2 State ID:			86044ANY			
Transporter 2 Received Date:			12/22/1995			
Number of Containers 1:			004			
Type of Container 1:			DM-Metal drums, barrels, kegs			
Quantity of Waste 1:			00220			
Units of Quantity 1:			G-Gallons (liquids only)			
Specific Gravity 1:			01.00			
Handling Method 1:			B-Incineration, heat recovery, burning			
Waste Code 1 1:			F003			
Waste Code 2 1:						
Waste Code 3 1:						
Waste Code 4 1:						
Waste Code 5 1:						
Number of Containers 2:						
Type of Container 2:						
Quantity of Waste 2:						
Units of Quantity 2:						
Specific Gravity 2:						
Handling Method 2:						
Waste Code 1 2:						
Waste Code 2 2:						
Waste Code 3 2:						
Waste Code 4 2:						
Waste Code 5 2:						
Number of Containers 3:						
Type of Container 3:						
Quantity of Waste 3:						
Units of Quantity 3:						
Specific Gravity 3:						
Handling Method 3:						
Waste Code 1 3:						
Waste Code 2 3:						
Waste Code 3 3:						
Waste Code 4 3:						
Waste Code 5 3:						
Number of Containers 4:						
Type of Container 4:						
Quantity of Waste 4:						
Units of Quantity 4:						
Specific Gravity 4:						
Handling Method 4:						
Waste Code 1 4:						
Waste Code 2 4:						
Waste Code 3 4:						
Waste Code 4 4:						
Waste Code 5 4:						

Manifest Data 1995

Manifest No:	NYB4892454
Sequence No:	01
Generator RCRA ID No:	NYD073682866
Generator Shipped Date:	09/18/1995
TSDF RCRA ID No:	GAD093380814
TSDF Received Date:	10/02/1995
Transporter 1 RCRA ID No:	NYD986903904
Transporter 1 State ID:	PP8404NY
Transporter 1 Received Date:	09/18/1995
Transporter 2 RCRA ID No:	NYD986903904
Transporter 2 State ID:	86044DNY
Transporter 2 Received Date:	09/25/1995

Map Key	Number of Records	Direction	Distance (mi/ft)	Elev/Diff (ft)	Site	DB
Number of Containers 1:			004			
Type of Container 1:			DM-Metal drums, barrels, kegs			
Quantity of Waste 1:			00220			
Units of Quantity 1:			G-Gallons (liquids only)			
Specific Gravity 1:			01.00			
Handling Method 1:			B-Incineration, heat recovery, burning			
Waste Code 1 1:			F003			
Waste Code 2 1:						
Waste Code 3 1:						
Waste Code 4 1:						
Waste Code 5 1:						
Number of Containers 2:						
Type of Container 2:						
Quantity of Waste 2:						
Units of Quantity 2:						
Specific Gravity 2:						
Handling Method 2:						
Waste Code 1 2:						
Waste Code 2 2:						
Waste Code 3 2:						
Waste Code 4 2:						
Waste Code 5 2:						
Number of Containers 3:						
Type of Container 3:						
Quantity of Waste 3:						
Units of Quantity 3:						
Specific Gravity 3:						
Handling Method 3:						
Waste Code 1 3:						
Waste Code 2 3:						
Waste Code 3 3:						
Waste Code 4 3:						
Waste Code 5 3:						
Number of Containers 4:						
Type of Container 4:						
Quantity of Waste 4:						
Units of Quantity 4:						
Specific Gravity 4:						
Handling Method 4:						
Waste Code 1 4:						
Waste Code 2 4:						
Waste Code 3 4:						
Waste Code 4 4:						
Waste Code 5 4:						

Manifest Data 1995

Manifest No:	NYB7873317
Sequence No:	01
Generator RCRA ID No:	NYD073682866
Generator Shipped Date:	10/17/1995
TSDf RCRA ID No:	GAD093380814
TSDf Received Date:	11/03/1995
Transporter 1 RCRA ID No:	NYD986903904
Transporter 1 State ID:	PP8404NY
Transporter 1 Received Date:	10/17/1995
Transporter 2 RCRA ID No:	NYD986903904
Transporter 2 State ID:	86044DNY
Transporter 2 Received Date:	10/23/1995
Number of Containers 1:	004
Type of Container 1:	DM-Metal drums, barrels, kegs
Quantity of Waste 1:	00220
Units of Quantity 1:	G-Gallons (liquids only)
Specific Gravity 1:	01.00
Handling Method 1:	B-Incineration, heat recovery, burning
Waste Code 1 1:	F003
Waste Code 2 1:	
Waste Code 3 1:	

Map Key	Number of Records	Direction	Distance (mi/ft)	Elev/Diff (ft)	Site	DB
----------------	--------------------------	------------------	-------------------------	-----------------------	-------------	-----------

Waste Code 4 1:
 Waste Code 5 1:
 Number of Containers 2:
 Type of Container 2:
 Quantity of Waste 2:
 Units of Quantity 2:
 Specific Gravity 2:
 Handling Method 2:
 Waste Code 1 2:
 Waste Code 2 2:
 Waste Code 3 2:
 Waste Code 4 2:
 Waste Code 5 2:
 Number of Containers 3:
 Type of Container 3:
 Quantity of Waste 3:
 Units of Quantity 3:
 Specific Gravity 3:
 Handling Method 3:
 Waste Code 1 3:
 Waste Code 2 3:
 Waste Code 3 3:
 Waste Code 4 3:
 Waste Code 5 3:
 Number of Containers 4:
 Type of Container 4:
 Quantity of Waste 4:
 Units of Quantity 4:
 Specific Gravity 4:
 Handling Method 4:
 Waste Code 1 4:
 Waste Code 2 4:
 Waste Code 3 4:
 Waste Code 4 4:
 Waste Code 5 4:

Manifest Data 1995

Manifest No: NYB4982004
Sequence No: 01
Generator RCRA ID No: NYD073682866
Generator Shipped Date: 04/11/1995
TSDf RCRA ID No: GAD093380814
TSDf Received Date: 05/04/1995
Transporter 1 RCRA ID No: NYD986903904
Transporter 1 State ID: PP8404NY
Transporter 1 Received Date: 04/11/1995
Transporter 2 RCRA ID No: NYD986903904
Transporter 2 State ID: 86044DNY
Transporter 2 Received Date: 04/17/1995
Number of Containers 1: 003
Type of Container 1: DM-Metal drums, barrels, kegs
Quantity of Waste 1: 00165
Units of Quantity 1: G-Gallons (liquids only)
Specific Gravity 1: 01.00
Handling Method 1: B-Incineration, heat recovery, burning
Waste Code 1 1: F003
Waste Code 2 1:
Waste Code 3 1:
Waste Code 4 1:
Waste Code 5 1:
Number of Containers 2:
Type of Container 2:
Quantity of Waste 2:
Units of Quantity 2:
Specific Gravity 2:
Handling Method 2:
Waste Code 1 2:

Map Key	Number of Records	Direction	Distance (mi/ft)	Elev/Diff (ft)	Site	DB
---------	-------------------	-----------	------------------	----------------	------	----

Waste Code 2 2:
 Waste Code 3 2:
 Waste Code 4 2:
 Waste Code 5 2:
 Number of Containers 3:
 Type of Container 3:
 Quantity of Waste 3:
 Units of Quantity 3:
 Specific Gravity 3:
 Handling Method 3:
 Waste Code 1 3:
 Waste Code 2 3:
 Waste Code 3 3:
 Waste Code 4 3:
 Waste Code 5 3:
 Number of Containers 4:
 Type of Container 4:
 Quantity of Waste 4:
 Units of Quantity 4:
 Specific Gravity 4:
 Handling Method 4:
 Waste Code 1 4:
 Waste Code 2 4:
 Waste Code 3 4:
 Waste Code 4 4:
 Waste Code 5 4:

<u>3</u>	5 of 12	SSE	0.01 / 35.60	490.33 / 1	SUMNER FINISHING 1237 EAST MAIN STREET ROCHESTER NY 14609	NY MANIFEST
----------	---------	-----	-----------------	---------------	---	-------------

RCRA ID:	NYD982274862	Mailing Street 2:	
Handler Name:	SUMNER FINISHING	Mailing City:	ROCHESTER
Contact Name:	CHARLES SUMNER	Mailing State:	NY
Location State:	NY	Mailing Zip:	14609
Location Zip Ext:		Mailing Zip Extension:	
Location Country:	USA	Mailing Country:	USA
Location County:	MONROE	Business Phone No:	7166547560
Mailing Street 1:	1237 EAST MAIN STREET		

Manifest Data 1996

Manifest No:	NYB7874946
Sequence No:	01
Generator RCRA ID No:	NYD982274862
Generator Shipped Date:	03/25/1996
TSDF RCRA ID No:	FLD980559728
TSDF Received Date:	04/08/1996
Transporter 1 RCRA ID No:	NYD986903904
Transporter 1 State ID:	PP8404NY
Transporter 1 Received Date:	03/25/1996
Transporter 2 RCRA ID No:	NYD986903904
Transporter 2 State ID:	87992ZNY
Transporter 2 Received Date:	03/26/1996
Number of Containers 1:	002
Type of Container 1:	DM-Metal drums, barrels, kegs
Quantity of Waste 1:	00800
Units of Quantity 1:	P-Pounds
Specific Gravity 1:	01.00
Handling Method 1:	T-Chemical, physical, or biological treatment
Waste Code 1 1:	F006
Waste Code 2 1:	
Waste Code 3 1:	
Waste Code 4 1:	
Waste Code 5 1:	
Number of Containers 2:	001
Type of Container 2:	CF-Fiber or plastic boxes, cartons, cases

Map Key	Number of Records	Direction	Distance (mi/ft)	Elev/Diff (ft)	Site	DB
Quantity of Waste 2:			01400			
Units of Quantity 2:			P-Pounds			
Specific Gravity 2:			01.00			
Handling Method 2:			T-Chemical, physical, or biological treatment			
Waste Code 1 2:			F006			
Waste Code 2 2:						
Waste Code 3 2:						
Waste Code 4 2:						
Waste Code 5 2:						
Number of Containers 3:						
Type of Container 3:						
Quantity of Waste 3:						
Units of Quantity 3:						
Specific Gravity 3:						
Handling Method 3:						
Waste Code 1 3:						
Waste Code 2 3:						
Waste Code 3 3:						
Waste Code 4 3:						
Waste Code 5 3:						
Number of Containers 4:						
Type of Container 4:						
Quantity of Waste 4:						
Units of Quantity 4:						
Specific Gravity 4:						
Handling Method 4:						
Waste Code 1 4:						
Waste Code 2 4:						
Waste Code 3 4:						
Waste Code 4 4:						
Waste Code 5 4:						

Manifest Data 1997

Manifest No:	MIA4612849
Sequence No:	01
Generator RCRA ID No:	NYD982274862
Generator Shipped Date:	08/25/1997
TSDF RCRA ID No:	MID098011992
TSDF Received Date:	09/03/1997
Transporter 1 RCRA ID No:	NYD097644801
Transporter 1 State ID:	95695FNY
Transporter 1 Received Date:	08/25/1997
Transporter 2 RCRA ID No:	
Transporter 2 State ID:	
Transporter 2 Received Date:	
Number of Containers 1:	001
Type of Container 1:	DM-Metal drums, barrels, kegs
Quantity of Waste 1:	00300
Units of Quantity 1:	P-Pounds
Specific Gravity 1:	01.00
Handling Method 1:	R-Material recovery of more than 75 percent of the total material
Waste Code 1 1:	F006
Waste Code 2 1:	
Waste Code 3 1:	
Waste Code 4 1:	
Waste Code 5 1:	
Number of Containers 2:	
Type of Container 2:	
Quantity of Waste 2:	
Units of Quantity 2:	
Specific Gravity 2:	
Handling Method 2:	
Waste Code 1 2:	
Waste Code 2 2:	
Waste Code 3 2:	
Waste Code 4 2:	
Waste Code 5 2:	

Map Key	Number of Records	Direction	Distance (mi/ft)	Elev/Diff (ft)	Site	DB
----------------	--------------------------	------------------	-------------------------	-----------------------	-------------	-----------

Number of Containers 3:
Type of Container 3:
Quantity of Waste 3:
Units of Quantity 3:
Specific Gravity 3:
Handling Method 3:
Waste Code 1 3:
Waste Code 2 3:
Waste Code 3 3:
Waste Code 4 3:
Waste Code 5 3:
Number of Containers 4:
Type of Container 4:
Quantity of Waste 4:
Units of Quantity 4:
Specific Gravity 4:
Handling Method 4:
Waste Code 1 4:
Waste Code 2 4:
Waste Code 3 4:
Waste Code 4 4:
Waste Code 5 4:

Manifest Data 2000

Manifest No: MIA7517933
Sequence No: 01
Generator RCRA ID No: NYD982274862
Generator Shipped Date: 09/15/2000
TSDf RCRA ID No: MID000724831
TSDf Received Date: 09/22/2000
Transporter 1 RCRA ID No: NYD097644801
Transporter 1 State ID: E37435ME
Transporter 1 Received Date: 09/15/2000
Transporter 2 RCRA ID No: MID000131292
Transporter 2 State ID:
Transporter 2 Received Date: 09/19/2000
Number of Containers 1: 001
Type of Container 1: DM-Metal drums, barrels, kegs
Quantity of Waste 1: 01098
Units of Quantity 1: P-Pounds
Specific Gravity 1: 01.00
Handling Method 1: L-Landfill
Waste Code 1 1: D008
Waste Code 2 1:
Waste Code 3 1:
Waste Code 4 1:
Waste Code 5 1:
Number of Containers 2: 001
Type of Container 2: DF-Fiberboard or plastic drums, barrels, kegs
Quantity of Waste 2: 00346
Units of Quantity 2: P-Pounds
Specific Gravity 2: 01.00
Handling Method 2: L-Landfill
Waste Code 1 2: F006
Waste Code 2 2:
Waste Code 3 2:
Waste Code 4 2:
Waste Code 5 2:
Number of Containers 3:
Type of Container 3:
Quantity of Waste 3:
Units of Quantity 3:
Specific Gravity 3:
Handling Method 3:
Waste Code 1 3:
Waste Code 2 3:
Waste Code 3 3:

Map Key	Number of Records	Direction	Distance (mi/ft)	Elev/Diff (ft)	Site	DB
----------------	--------------------------	------------------	-------------------------	-----------------------	-------------	-----------

Waste Code 4 3:
 Waste Code 5 3:
 Number of Containers 4:
 Type of Container 4:
 Quantity of Waste 4:
 Units of Quantity 4:
 Specific Gravity 4:
 Handling Method 4:
 Waste Code 1 4:
 Waste Code 2 4:
 Waste Code 3 4:
 Waste Code 4 4:
 Waste Code 5 4:

Manifest Data 2002

Manifest No: MIA8627046
Sequence No: 01
Generator RCRA ID No: NYD982274862
Generator Shipped Date: 05/06/2002
TSDF RCRA ID No: MID000724831
TSDF Received Date: 05/10/2002
Transporter 1 RCRA ID No: NYD097644801
Transporter 1 State ID: AB33228
Transporter 1 Received Date: 05/06/2002
Transporter 2 RCRA ID No: MI0000131292
Transporter 2 State ID:
Transporter 2 Received Date: 05/08/2002
Number of Containers 1: 001
Type of Container 1: DM-Metal drums, barrels, kegs
Quantity of Waste 1: 00350
Units of Quantity 1: P-Pounds
Specific Gravity 1: 01.00
Handling Method 1: L-Landfill
Waste Code 1 1: F006
Waste Code 2 1:
Waste Code 3 1:
Waste Code 4 1:
Waste Code 5 1:
Number of Containers 2:
Type of Container 2:
Quantity of Waste 2:
Units of Quantity 2:
Specific Gravity 2:
Handling Method 2:
Waste Code 1 2:
Waste Code 2 2:
Waste Code 3 2:
Waste Code 4 2:
Waste Code 5 2:
Number of Containers 3:
Type of Container 3:
Quantity of Waste 3:
Units of Quantity 3:
Specific Gravity 3:
Handling Method 3:
Waste Code 1 3:
Waste Code 2 3:
Waste Code 3 3:
Waste Code 4 3:
Waste Code 5 3:
Number of Containers 4:
Type of Container 4:
Quantity of Waste 4:
Units of Quantity 4:
Specific Gravity 4:
Handling Method 4:
Waste Code 1 4:

Map Key	Number of Records	Direction	Distance (mi/ft)	Elev/Diff (ft)	Site	DB
---------	-------------------	-----------	------------------	----------------	------	----

Waste Code 2 4:
Waste Code 3 4:
Waste Code 4 4:
Waste Code 5 4:

3	6 of 12	SSE	0.01 / 35.60	490.33 / 1	LAMINATING ARTS & FINISHES INC 1237 E. MAIN STREET 1237 E. MAIN STREET ROCHESTER NY 14609	PRP
-------------------	---------	-----	--------------	------------	---	-----

EPA_ID:	NYD021744537	Facility Address 1:	153 FILLMORE AVE
Site ID:	0202878	Facility Address 2:	
Site Name:	ENVIROTEK	Facility City:	TONAWANDA
Region Code:	02	Facility Zip:	14150
Party Name:	LAMINATING ARTS & FINISHES INC	Facility State:	NY
Party Street Address:	1237 E. MAIN STREET		
Party Street Address2:	1237 E. MAIN STREET		
Party Street Address3:			
Party City:	ROCHESTER		
Party State:	NY		
Party Zip:	14609		
NPL Status:	Not on the NPL		
Non NPL Status:	Rmvl Only Site (No Site Assess Work Needed)		

3	7 of 12	SSE	0.01 / 35.60	490.33 / 1	LAMINATING ARTS & FINISHES INC 1237 E. MAIN STREET ROCHESTER NY 14609	PRP
-------------------	---------	-----	--------------	------------	---	-----

EPA_ID:	NYD038641601	Facility Address 1:	4000 RIVER ROAD
Site ID:	0203220	Facility Address 2:	
Site Name:	ENVIROTECK 2	Facility City:	TONAWANDA
Region Code:	02	Facility Zip:	14150
Party Name:	LAMINATING ARTS & FINISHES INC	Facility State:	NY
Party Street Address:	1237 E. MAIN STREET		
Party Street Address2:			
Party Street Address3:			
Party City:	ROCHESTER		
Party State:	NY		
Party Zip:	14609		
NPL Status:	Not on the NPL		
Non NPL Status:	Removal Only Site (No Site Assessment Work Needed)		

Noticed Party Action Information

Action Type Seq:	AC-1
Action Name:	ADM ORDR
Action Date:	SETTLEMENT DATE 05/09/1990

3	8 of 12	SSE	0.01 / 35.60	490.33 / 1	MONROE TAPE PROCESSING 1237 EAST MAIN STREET ROCHESTER NY	NY SPILLS
-------------------	---------	-----	--------------	------------	---	-----------

Spill No:	8606713	Spill Date:	1987-01-31 13:00:00
Site ID:	234022	Rcvd Date:	1987-01-31 13:30:00
DER Facility ID:	192820	CAC Date:	1987-02-01 00:00:00
CID:		Insp Date:	
Program Type:	ER	Close Date:	1987-02-01 00:00:00
SWIS Code:	2814	Create Date:	1987-02-04 00:00:00
Contribute Factor:	Equipment Failure	Update Date:	2002-04-03 00:00:00
Water Body:		DEC Region:	8
Source:	Commercial/Industrial	Lead DEC:	BWFINSTE
Class:	C3	Reported by:	Fire Department
Meets Std:	True	Referred to:	

Map Key	Number of Records	Direction	Distance (mi/ft)	Elev/Diff (ft)	Site	DB
---------	-------------------	-----------	------------------	----------------	------	----

Penalty:	False	County:	Monroe
REM Phase:	0	Latitude:	43.161465530
After Hours:	True	Longitude:	-77.578798010
UST Trust:	False		
Caller Remark:			

DEC Remark:

Spiller Information

Spiller Name:		Spiller Zip:	
Spiller Company:	MONROE TAPE PROCESSING	Spiller Country:	001
Spiller Address:	1237 EAST MAIN STREET	Contact Name:	
Spiller City:	ROCHESTER	Contact Phone:	
Spiller State:	NY	Contact Ext:	

Material Information

OP Unit ID:	903580	Med Air:	No
OU:	01	Med Ind Air:	No
Material ID:	472273	Med GW:	No
Material Code:	0001A	Med SW:	No
Material Name:	#2 fuel oil	Med DW:	No
CAS No:		Med Sewer:	No
Material Family:	Petroleum	Med Surf:	No
Quantity:	5.00	Med Subway:	No
Units:	G	Med Utility:	No
Recovered:	.00	Oxygenate:	
Med Soil:	Yes		

3	9 of 12	SSE	0.01 / 35.60	490.33 / 1	1237 EAST MAIN STREET 1237 EAST MAIN STREET ROCHESTER NY	NY SPILLS
----------	----------------	------------	---------------------	-------------------	---	------------------

Spill No:	8580106	Spill Date:	1985-01-06 00:00:00
Site ID:	445100	Rcvd Date:	1985-01-06 21:00:00
DER Facility ID:	192820	CAC Date:	
CID:		Insp Date:	
Program Type:	ER	Close Date:	2011-02-16 00:00:00
SWIS Code:	2814	Create Date:	
Contribute Factor:	Equipment Failure	Update Date:	2011-02-16 15:51:30.190000000
Water Body:		DEC Region:	8
Source:	Passenger Vehicle	Lead DEC:	DBDAKE
Class:	D4	Reported by:	Other
Meets Std:	False	Referred to:	
Penalty:		County:	Monroe
REM Phase:	0	Latitude:	43.160571401
After Hours:		Longitude:	-77.578917202
UST Trust:			
Caller Remark:			

"Caller states approx. half gallon of muriatic acid leaked from a 1-gallon container (which was not labeled correctly) into a passenger vehicle owned by Mr. John Dodd, who just purchased the material from Rochester Standard Building Supply. HAZMAT team responded, found leaking container, and fire department flushed the car with water (parked on gravel/no catch basins around)."

DEC Remark:

"2/16/11: NO FURTHER INFORMATION AVAILABLE. SPILL FILE CLOSED ON DATABASE. PAPER FILE REMOVED PER FILE RETENTION POLICY. NOTE - THIS SPILL BEING UPDATED ON THE DATABASE - SPILL RECEIVED PRIOR TO DEPARTMENT INVOLVEMENT."

Spiller Information

Spiller Name:	Spiller Zip:
----------------------	---------------------

Map Key	Number of Records	Direction	Distance (mi/ft)	Elev/Diff (ft)	Site	DB
---------	-------------------	-----------	------------------	----------------	------	----

Spiller Company:	john dodd (vehicle owner)	Spiller Country:	999
Spiller Address:	649 garson avenue	Contact Name:	
Spiller City:	rochester	Contact Phone:	
Spiller State:	NY	Contact Ext:	

Material Information

OP Unit ID:	1195695	Med Air:	Yes
OU:	01	Med Ind Air:	No
Material ID:	2191758	Med GW:	No
Material Code:	0029A	Med SW:	No
Material Name:	muriatic acid	Med DW:	No
CAS No:	07647010	Med Sewer:	No
Material Family:	Hazardous Material	Med Surf:	No
Quantity:	1.00	Med Subway:	No
Units:	G	Med Utility:	No
Recovered:		Oxygenate:	
Med Soil:	Yes		

<u>3</u>	10 of 12	SSE	0.01 / 35.60	490.33 / 1	FEDDER INDUSTRIAL PARK 1237 EAST MAIN STREET ROCHESTER NY 14609	NY SPILLS
----------	----------	-----	--------------	------------	---	-----------

Spill No:	1006197	Spill Date:	2010-09-06 12:00:00
Site ID:	439544	Rcvd Date:	2010-09-07 09:52:00
DER Facility ID:	49678	CAC Date:	2011-05-11 00:00:00
CID:		Insp Date:	
Program Type:	ER	Close Date:	2011-05-20 00:00:00
SWIS Code:	2814	Create Date:	2010-09-07 09:55:00
Contribute Factor:	Unknown	Update Date:	2013-09-05 13:47:49.783000000
Water Body:		DEC Region:	8
Source:	Commercial/Industrial	Lead DEC:	MFZAMIAR
Class:	C3	Reported by:	Other
Meets Std:	True	Referred to:	
Penalty:	False	County:	Monroe
REM Phase:	0	Latitude:	43.160571401
After Hours:	False	Longitude:	-77.578917202
UST Trust:			
Caller Remark:			

"WHILE PERFORMING A PHASE 2 INVESTIGATION, CONTAMINATED SOILS WERE IDENTIFIED. TO FORWARD REPORT TO DEPARTMENT. COPY TO MCHD."

DEC Remark:

"9/15/2010 INITIAL PHASE II REPORT RECEIVED AND REVIEWED BY DEPT. SITE HAS TYPICAL FILL MATERIAL (WITH ASH) FOR THE AREA. SAMPLING RESULTS INDICATE MINOR LEVELS OF SVOC IMPACTS, A STAINED AREA INSIDE BLDG #4 (APPARENTLY FROM A ONCE LEAKING DRUM) AND THE PRESENCE OF A FORMER UST SOUTH OF BLDG #4. 5/11/2011 DEPT REC'D SUPPLEMENTAL PHSE II INVESTIGATION REPORT. 3 TEST BORINGS WERE ADVANCED INSIDE BLDG #4 TO DETERMINE IF THERE ARE IMPACTS UNDER FLOOR FROM DRUM STORAGE AREA. RESULTS DO NOT SHOW IMPACTS. UST SOUTH OF BLDG #4 WAS ACCESSED AND CONFIRMED THAT IT WAS FILLED IN PLACE WITH CONCRETE. 5/20/2011 NO FURTHER ACTION REQUIRED. LETTER SENT TO MR FEDDER WITH COPY TO LABELLA (SETH DAVIS). 09/05/2013: PAPER FILE REMOVED PER FILE RETENTION POLICY."

Spiller Information

Spiller Name:	SCOTT FEDDER	Spiller Zip:	14609
Spiller Company:	FEDDER INDUSTRIAL PARK	Spiller Country:	999
Spiller Address:	1237 EAST MAIN STREET	Contact Name:	SCOTT FEDDER
Spiller City:	ROCHESTER	Contact Phone:	(585) 544-8981
Spiller State:	NY	Contact Ext:	

Material Information

OP Unit ID:	1190181	Med Air:	No
--------------------	---------	-----------------	----

Map Key	Number of Records	Direction	Distance (mi/ft)	Elev/Diff (ft)	Site	DB
OU:	01				Med Ind Air:	No
Material ID:	2185153				Med GW:	No
Material Code:	0066A				Med SW:	No
Material Name:	unknown petroleum				Med DW:	No
CAS No:					Med Sewer:	No
Material Family:	Petroleum				Med Surf:	No
Quantity:	.00				Med Subway:	No
Units:	G				Med Utility:	No
Recovered:	.00				Oxygenate:	
Med Soil:	Yes					

3 11 of 12 SSE 0.01 / 35.60 490.33 / 1 SUMNER FINISHING 1237 EAST MAIN STREET ROCHESTER NY NY SPILLS

Spill No:	0270189	Spill Date:	2002-06-21 12:00:00
Site ID:	234021	Rcvd Date:	2002-06-24 10:45:00
DER Facility ID:	192820	CAC Date:	2003-05-22 00:00:00
CID:		Insp Date:	2003-03-07 00:00:00
Program Type:	ER	Close Date:	2004-03-03 00:00:00
SWIS Code:	2814	Create Date:	2002-06-24 11:32:00
Contribute Factor:	Abandoned Drums	Update Date:	2013-09-05 12:00:29.003000000
Water Body:		DEC Region:	8
Source:	Commercial/Industrial	Lead DEC:	TGHALL
Class:	B1	Reported by:	DEC
Meets Std:	True	Referred to:	
Penalty:	True	County:	Monroe
REM Phase:	0	Latitude:	43.161465530
After Hours:	False	Longitude:	-77.578798010
UST Trust:	False		
Caller Remark:			

DEC Remark:

Spiller Information

Spiller Name:	CHARLES SUMNER	Spiller Zip:	14609-
Spiller Company:	SUMNER FINISHING	Spiller Country:	001
Spiller Address:	1237 EAST MAIN STREET	Contact Name:	CHARLES SUMNER
Spiller City:	ROCHESTER	Contact Phone:	
Spiller State:	NY	Contact Ext:	

Material Information

OP Unit ID:	865064	Med Air:	No
OU:	01	Med Ind Air:	No
Material ID:	510445	Med GW:	No
Material Code:	1467A	Med SW:	No
Material Name:	plating solution	Med DW:	No
CAS No:		Med Sewer:	No
Material Family:	Other	Med Surf:	No
Quantity:	.00	Med Subway:	No
Units:	G	Med Utility:	No
Recovered:	.00	Oxygenate:	
Med Soil:	Yes		

3 12 of 12 SSE 0.01 / 35.60 490.33 / 1 FEDDER INDUSTRIAL PARK 1237 EAST MAIN STREET ROCHESTER NY 14609 UST

Site ID:	50412	Expiry:	N/A
Site Status:	Unregulated/Closed	County:	Monroe
Program No:	8-458589	UTM X:	290353.49333
Program Type Code:	PBS	UTM Y:	4781974.14828

Program Type: Petroleum Bulk Storage Program Site Type: Unknown

Tank Information

Tank ID: 150738
Tank No: 001
Tank Model:
Pipe Model:
Tank Location: 5
Tank Location Desc: Underground
Tank Status: 3
Tank Status Desc: Closed - Removed
Install Date: 1973-12-01 00:00:00
Capacity (gal): 8000
Tank Type: 01
Tank Type Desc: Steel/Carbon Steel/Iron
Test Method: 05
Date Tested: 1987-12-01 00:00:00
Next Test:
Close Date: 1993-06-01 00:00:00
Registered: True
Modified By: TRANSLAT
Last Modified: 2017-04-14 14:30:47.863000000
Program No: 8-458589

Material Information

Material Code: 0001
Material Name: #2 fuel oil (on-site consumption)
Percent: 100.00

Equipment Information

Equipment: F00
Code Name: None
Type: Pipe External Protection

Equipment: H00
Code Name: None
Type: Tank Leak Detection

Equipment: D02
Code Name: Galvanized Steel
Type: Pipe Type

Equipment: C00
Code Name: No Piping
Type: Pipe Location

Equipment: I04
Code Name: Product Level Gauge (A/G)
Type: Overfill

Equipment: B00
Code Name: None
Type: Tank External Protection

Equipment: A01
Code Name: Epoxy Liner
Type: Tank Internal Protection

Equipment: G04
Code Name: Double-Walled (Underground)
Type: Tank Secondary Containment

Map Key	Number of Records	Direction	Distance (mi/ft)	Elev/Diff (ft)	Site	DB
----------------	--------------------------	------------------	-------------------------	-----------------------	-------------	-----------

Affiliation Information

Affiliation Type: 11
Affiliation Name: Emergency Contact
Affiliation Sub Type: NNN
Company: R P FEDDER CORP
Contact Title:
Contact Name: CARMEN PECORINO
Address1:
Address2:
City:
State: NN
Zipcode:
Country Code: 001
Phone: (716) 482-4044
Phone Ext:
Email:
Fax:
Modified By: TRANSLAT
Last Modified: 2004-03-04 12:32:32.590000000

Affiliation Information

Affiliation Type: 01
Affiliation Name: Facility Owner
Affiliation Sub Type: ZZZ
Company: R P FEDDER CORP
Contact Title:
Contact Name:
Address1: 1237 EAST MAIN STREET
Address2:
City: ROCHESTER
State: NY
Zipcode: 14609
Country Code: 001
Phone: (716) 288-1600
Phone Ext:
Email:
Fax:
Modified By: TRANSLAT
Last Modified: 2004-03-04 12:32:32.577000000

Affiliation Information

Affiliation Type: 04
Affiliation Name: Facility Operator
Affiliation Sub Type: NNN
Company: FEDDER INDUSTRIAL PARK
Contact Title:
Contact Name: R P FEDDER CORP
Address1:
Address2:
City:
State: NN
Zipcode:
Country Code: 001
Phone: (716) 288-1600
Phone Ext:
Email:
Fax:
Modified By: TRANSLAT
Last Modified: 2004-03-04 12:32:32.577000000

Affiliation Information

Map Key	Number of Records	Direction	Distance (mi/ft)	Elev/Diff (ft)	Site	DB
Affiliation Type:		07				
Affiliation Name:		Mail Contact				
Affiliation Sub Type:		NNN				
Company:		R P FEDDER CORP				
Contact Title:						
Contact Name:						
Address1:		1237 EAST MAIN STREET				
Address2:						
City:		ROCHESTER				
State:		NY				
Zipcode:		14609				
Country Code:		001				
Phone:		(716) 288-1600				
Phone Ext:						
Email:						
Fax:						
Modified By:		TRANSLAT				
Last Modified:		2004-03-04 12:32:32.577000000				

<u>4</u>	1 of 2	S	0.01 / 38.42	490.73 / 1	IPS MACDONALD PRINTING CO 1233 EAST MAIN STREET ROCHESTER NY 14609	NY SPILLS
----------	--------	---	-----------------	---------------	---	------------------

Spill No:	9003948	Spill Date:	1990-07-10 09:30:00
Site ID:	161867	Rcvd Date:	1990-07-10 10:15:00
DER Facility ID:	136650	CAC Date:	1990-10-11 00:00:00
CID:		Insp Date:	
Program Type:	ER	Close Date:	1990-10-11 00:00:00
SWIS Code:	2814	Create Date:	1990-07-11 00:00:00
Contribute Factor:	Housekeeping	Update Date:	2011-06-01 11:51:21.503000000
Water Body:		DEC Region:	8
Source:	Commercial/Industrial	Lead DEC:	MAGER
Class:	C3	Reported by:	Health Department
Meets Std:	True	Referred to:	
Penalty:	False	County:	Monroe
REM Phase:	0	Latitude:	43.161488640
After Hours:	False	Longitude:	-77.578971180
UST Trust:	False		
Caller Remark:			

DEC Remark:

Spiller Information

Spiller Name:		Spiller Zip:	
Spiller Company:	UNKNOWN	Spiller Country:	999
Spiller Address:		Contact Name:	
Spiller City:		Contact Phone:	
Spiller State:	NY	Contact Ext:	

Material Information

OP Unit ID:	941770	Med Air:	No
OU:	01	Med Ind Air:	No
Material ID:	435071	Med GW:	No
Material Code:	0066A	Med SW:	No
Material Name:	unknown petroleum	Med DW:	No
CAS No:		Med Sewer:	No
Material Family:	Petroleum	Med Surf:	No
Quantity:	20.00	Med Subway:	No
Units:	G	Med Utility:	No
Recovered:	.00	Oxygenate:	
Med Soil:	Yes		

Map Key	Number of Records	Direction	Distance (mi/ft)	Elev/Diff (ft)	Site	DB
<u>4</u>	2 of 2	S	0.01 / 38.42	490.73 / 1	Tom & Paul's Tire Trax Inc 1233 East Main Street Rochester NY 14609	SWF/LF

Active:	Yes	Owner Address:	1233 East Main Street
Activity No:	[28K05]	Owner Addr2:	
Regltry Status:	Registration	Owner City:	Rochester
Accuracy Code:	1 - No accuracy stated	Owner State:	NY
Auth No:	28K05	Owner ZIP:	14609
Auth Issue Dt:		Owner Email:	
Operator Name:		Owner Phone:	5854822940
Operator Type:		Contact Name:	
Expiration Date:		Contact Addr:	
Region:	8	Contact Addr2:	
County:	Monroe	Contact City:	
East Coord:	290319	Contact State:	
North Coord:	4781961	Contact ZIP:	
Phone No:	5854822940	Contact Email:	
Owner Name:	Paul Palmer	Contact Phone:	
Owner Type:	Private		
Date of Last Inspection:	10/25/2016		
Activity Desc:	Waste tire storage - Dealer		
Waste Types:	Waste Tires		

<u>5</u>	1 of 8	SSE	0.01 / 39.28	490.44 / 1	LAMINATING ARTS OF NY 1237 E MAIN ST ROCHESTER NY 14609	FINDS/FRS
----------	--------	-----	--------------	------------	---	-----------

Registry ID:	110009468236
FIPS Code:	36055
Program Acronyms:	RCRAINFO
HUC Code:	04140101
Site Type Name:	STATIONARY
Location Description:	
Supplemental Location:	
Create Date:	01-MAR-2000 00:00:00
Update Date:	09-AUG-2010 10:12:51
Interest Types:	UNSPECIFIED UNIVERSE
SIC Codes:	
SIC Code Descriptions:	
NAICS Codes:	
NAICS Code Descriptions:	
Conveyor:	FRS-GEOCODE
Federal Facility Code:	
Federal Agency Name:	
Tribal Land Code:	
Tribal Land Name:	
Congressional Dist No.:	28
Census Block Code:	360550059002009
EPA Region Code:	02
County Name:	MONROE
US/Mexico Border Ind:	
Latitude:	43.16153
Longitude:	-77.57885
Reference Point:	CENTER OF A FACILITY OR STATION
Coord Collection Method:	ADDRESS MATCHING-HOUSE NUMBER
Accuracy Value:	30
Datum:	NAD83
Source:	
Facility Detail Rprt URL:	http://ofmpub.epa.gov/enviro/fii_query_detail.disp_program_facility?p_registry_id=110009468236

<u>5</u>	2 of 8	SSE	0.01 / 39.28	490.44 / 1	FEDDER INDUSTRIAL PARK INC 1237 E MAIN ST ROCHESTER NY 14609	FINDS/FRS
----------	--------	-----	--------------	------------	--	-----------

Map Key	Number of Records	Direction	Distance (mi/ft)	Elev/Diff (ft)	Site	DB
Registry ID:		110044943844				
FIPS Code:		36055				
Program Acronyms:		RCRAINFO				
HUC Code:		04140101				
Site Type Name:		STATIONARY				
Location Description:						
Supplemental Location:						
Create Date:		08-MAR-2012 08:26:22				
Update Date:		29-MAR-2014 00:29:01				
Interest Types:		UNSPECIFIED UNIVERSE				
SIC Codes:						
SIC Code Descriptions:						
NAICS Codes:						
NAICS Code Descriptions:						
Conveyor:		FRS-GEOCODE				
Federal Facility Code:						
Federal Agency Name:						
Tribal Land Code:						
Tribal Land Name:						
Congressional Dist No.:		28				
Census Block Code:		360550059002009				
EPA Region Code:		02				
County Name:		MONROE				
US/Mexico Border Ind:						
Latitude:		43.16153				
Longitude:		-77.57885				
Reference Point:		CENTER OF A FACILITY OR STATION				
Coord Collection Method:		ADDRESS MATCHING-HOUSE NUMBER				
Accuracy Value:		30				
Datum:		NAD83				
Source:						
Facility Detail Rprt URL:		http://ofmpub.epa.gov/enviro/fii_query_detail.disp_program_facility?p_registry_id=110044943844				

<u>5</u>	3 of 8	SSE	0.01 / 39.28	490.44 / 1	SUMNER FINISHING 1237 E MAIN ST ROCHESTER NY 14609	FINDS/FRS
----------	--------	------------	---------------------	-------------------	---	------------------

Registry ID:	110001613166
FIPS Code:	36055
Program Acronyms:	AIR, AIRS/AFS, BR, FIS, RCRAINFO
HUC Code:	04140101
Site Type Name:	STATIONARY
Location Description:	
Supplemental Location:	
Create Date:	01-MAR-2000 00:00:00
Update Date:	05-FEB-2016 15:56:38
Interest Types:	AIR MINOR, HAZARDOUS WASTE BIENNIAL REPORTER, STATE MASTER, UNSPECIFIED UNIVERSE
SIC Codes:	3471
SIC Code Descriptions:	ELECTROPLATING, PLATING, POLISHING, ANODIZING, AND COLORING
NAICS Codes:	332813
NAICS Code Descriptions:	ELECTROPLATING, PLATING, POLISHING, ANODIZING, AND COLORING.
Conveyor:	FRS-GEOCODE
Federal Facility Code:	
Federal Agency Name:	
Tribal Land Code:	
Tribal Land Name:	
Congressional Dist No.:	28
Census Block Code:	360550059002009
EPA Region Code:	02
County Name:	MONROE
US/Mexico Border Ind:	
Latitude:	43.16153
Longitude:	-77.57885
Reference Point:	CENTER OF A FACILITY OR STATION
Coord Collection Method:	ADDRESS MATCHING-HOUSE NUMBER
Accuracy Value:	30
Datum:	NAD83

Map Key	Number of Records	Direction	Distance (mi/ft)	Elev/Diff (ft)	Site	DB
---------	-------------------	-----------	------------------	----------------	------	----

Source:
 Facility Detail Rprt URL: http://ofmpub.epa.gov/enviro/fii_query_detail.disp_program_facility?p_registry_id=110001613166

<u>5</u>	4 of 8	SSE	0.01 / 39.28	490.44 / 1	R P FEDDER 1237 E MAIN ST ROCHESTER NY 14609	NY MANIFEST
----------	--------	-----	--------------	------------	--	-------------

RCRA ID:	NY0000575290	Mailing Street 2:	
Handler Name:	R P FEDDER	Mailing City:	ROCHESTER
Contact Name:	KEVIN P FITZGIBBON	Mailing State:	NY
Location State:	NY	Mailing Zip:	14609
Location Zip Ext:		Mailing Zip Extension:	
Location Country:	USA	Mailing Country:	USA
Location County:	MONROE	Business Phone No:	7162881600
Mailing Street 1:	1237 E MAIN ST		

Manifest Data 1994

Manifest No:	NJA1680252
Sequence No:	01
Generator RCRA ID No:	NY0000575290
Generator Shipped Date:	09/26/1994
TSDf RCRA ID No:	NJD089216790
TSDf Received Date:	09/27/1994
Transporter 1 RCRA ID No:	ILD099202681
Transporter 1 State ID:	S10331
Transporter 1 Received Date:	09/26/1994
Transporter 2 RCRA ID No:	
Transporter 2 State ID:	
Transporter 2 Received Date:	
Number of Containers 1:	022
Type of Container 1:	DM-Metal drums, barrels, kegs
Quantity of Waste 1:	01200
Units of Quantity 1:	G-Gallons (liquids only)
Specific Gravity 1:	01.00
Handling Method 1:	B-Incineration, heat recovery, burning
Waste Code 1 1:	D001
Waste Code 2 1:	
Waste Code 3 1:	
Waste Code 4 1:	
Waste Code 5 1:	
Number of Containers 2:	
Type of Container 2:	
Quantity of Waste 2:	
Units of Quantity 2:	
Specific Gravity 2:	
Handling Method 2:	
Waste Code 1 2:	
Waste Code 2 2:	
Waste Code 3 2:	
Waste Code 4 2:	
Waste Code 5 2:	
Number of Containers 3:	
Type of Container 3:	
Quantity of Waste 3:	
Units of Quantity 3:	
Specific Gravity 3:	
Handling Method 3:	
Waste Code 1 3:	
Waste Code 2 3:	
Waste Code 3 3:	
Waste Code 4 3:	
Waste Code 5 3:	
Number of Containers 4:	
Type of Container 4:	
Quantity of Waste 4:	

Map Key	Number of Records	Direction	Distance (mi/ft)	Elev/Diff (ft)	Site	DB
----------------	--------------------------	------------------	-------------------------	-----------------------	-------------	-----------

Units of Quantity 4:
Specific Gravity 4:
Handling Method 4:
Waste Code 1 4:
Waste Code 2 4:
Waste Code 3 4:
Waste Code 4 4:
Waste Code 5 4:

Manifest Data 1996

Manifest No:	NYB7734375
Sequence No:	01
Generator RCRA ID No:	NY0000575290
Generator Shipped Date:	02/27/1996
TSDf RCRA ID No:	NYD049836679
TSDf Received Date:	02/28/1996
Transporter 1 RCRA ID No:	NYD980769947
Transporter 1 State ID:	16284PNY
Transporter 1 Received Date:	02/27/1996
Transporter 2 RCRA ID No:	
Transporter 2 State ID:	
Transporter 2 Received Date:	
Number of Containers 1:	021
Type of Container 1:	DM-Metal drums, barrels, kegs
Quantity of Waste 1:	01155
Units of Quantity 1:	G-Gallons (liquids only)
Specific Gravity 1:	01.00
Handling Method 1:	R-Material recovery of more than 75 percent of the total material
Waste Code 1 1:	D001
Waste Code 2 1:	
Waste Code 3 1:	
Waste Code 4 1:	
Waste Code 5 1:	
Number of Containers 2:	
Type of Container 2:	
Quantity of Waste 2:	
Units of Quantity 2:	
Specific Gravity 2:	
Handling Method 2:	
Waste Code 1 2:	
Waste Code 2 2:	
Waste Code 3 2:	
Waste Code 4 2:	
Waste Code 5 2:	
Number of Containers 3:	
Type of Container 3:	
Quantity of Waste 3:	
Units of Quantity 3:	
Specific Gravity 3:	
Handling Method 3:	
Waste Code 1 3:	
Waste Code 2 3:	
Waste Code 3 3:	
Waste Code 4 3:	
Waste Code 5 3:	
Number of Containers 4:	
Type of Container 4:	
Quantity of Waste 4:	
Units of Quantity 4:	
Specific Gravity 4:	
Handling Method 4:	
Waste Code 1 4:	
Waste Code 2 4:	
Waste Code 3 4:	
Waste Code 4 4:	
Waste Code 5 4:	

Map Key	Number of Records	Direction	Distance (mi/ft)	Elev/Diff (ft)	Site	DB
---------	-------------------	-----------	------------------	----------------	------	----

Manifest Data 1998

Manifest No: NYG0562194
Sequence No: 01
Generator RCRA ID No: NY0000575290
Generator Shipped Date: 04/23/1998
TSDf RCRA ID No: OHD980681571
TSDf Received Date: 04/27/1998
Transporter 1 RCRA ID No: NYD982792814
Transporter 1 State ID: 80346VNY
Transporter 1 Received Date: 04/23/1998
Transporter 2 RCRA ID No:
Transporter 2 State ID:
Transporter 2 Received Date:
Number of Containers 1: 016
Type of Container 1: DM-Metal drums, barrels, kegs
Quantity of Waste 1: 00880
Units of Quantity 1: G-Gallons (liquids only)
Specific Gravity 1: 01.00
Handling Method 1: R-Material recovery of more than 75 percent of the total material
Waste Code 1 1: D001
Waste Code 2 1:
Waste Code 3 1:
Waste Code 4 1:
Waste Code 5 1:
Number of Containers 2:
Type of Container 2:
Quantity of Waste 2:
Units of Quantity 2:
Specific Gravity 2:
Handling Method 2:
Waste Code 1 2:
Waste Code 2 2:
Waste Code 3 2:
Waste Code 4 2:
Waste Code 5 2:
Number of Containers 3:
Type of Container 3:
Quantity of Waste 3:
Units of Quantity 3:
Specific Gravity 3:
Handling Method 3:
Waste Code 1 3:
Waste Code 2 3:
Waste Code 3 3:
Waste Code 4 3:
Waste Code 5 3:
Number of Containers 4:
Type of Container 4:
Quantity of Waste 4:
Units of Quantity 4:
Specific Gravity 4:
Handling Method 4:
Waste Code 1 4:
Waste Code 2 4:
Waste Code 3 4:
Waste Code 4 4:
Waste Code 5 4:

Manifest Data 2002

Manifest No: NYG2695284
Sequence No: 01
Generator RCRA ID No: NY0000575290
Generator Shipped Date: 12/16/2002
TSDf RCRA ID No: NYD049253719
TSDf Received Date: 12/17/2002

Map Key	Number of Records	Direction	Distance (mi/ft)	Elev/Diff (ft)	Site	DB
Transporter 1 RCRA ID No:		NYD049253719				
Transporter 1 State ID:		8604B6NY				
Transporter 1 Received Date:		12/16/2002				
Transporter 2 RCRA ID No:						
Transporter 2 State ID:						
Transporter 2 Received Date:						
Number of Containers 1:		007				
Type of Container 1:		DM-Metal drums, barrels, kegs				
Quantity of Waste 1:		00385				
Units of Quantity 1:		G-Gallons (liquids only)				
Specific Gravity 1:		01.00				
Handling Method 1:		B-Incineration, heat recovery, burning				
Waste Code 1 1:		D005				
Waste Code 2 1:						
Waste Code 3 1:						
Waste Code 4 1:						
Waste Code 5 1:						
Number of Containers 2:						
Type of Container 2:						
Quantity of Waste 2:						
Units of Quantity 2:						
Specific Gravity 2:						
Handling Method 2:						
Waste Code 1 2:						
Waste Code 2 2:						
Waste Code 3 2:						
Waste Code 4 2:						
Waste Code 5 2:						
Number of Containers 3:						
Type of Container 3:						
Quantity of Waste 3:						
Units of Quantity 3:						
Specific Gravity 3:						
Handling Method 3:						
Waste Code 1 3:						
Waste Code 2 3:						
Waste Code 3 3:						
Waste Code 4 3:						
Waste Code 5 3:						
Number of Containers 4:						
Type of Container 4:						
Quantity of Waste 4:						
Units of Quantity 4:						
Specific Gravity 4:						
Handling Method 4:						
Waste Code 1 4:						
Waste Code 2 4:						
Waste Code 3 4:						
Waste Code 4 4:						
Waste Code 5 4:						

Manifest Data 2011

Manifest Tracking No:	003046564FLE
Page No:	1
Item Line No:	1
Gen RCRA ID:	NY0000575290
Gen Sign Date:	10-Mar-2011 00:00:00
TSDf RCRA ID:	PAD067098822
TSDf Sign Date:	25-Mar-2011 00:00:00
Transporter 1 RCRA ID:	NYD986980753
Transporter 1 Sign Date:	10-Mar-2011 00:00:00
Transporter 2 RCRA ID:	
Transporter 2 Sign Date:	
Import Ind:	No
Export Ind:	No
Discr Quantity Ind:	No
Discr Type Ind:	No

Map Key	Number of Records	Direction	Distance (mi/ft)	Elev/Diff (ft)	Site	DB
Discr Residue Ind:		No				
Discr Partial Reject Ind:		No				
Discr Full Reject Ind:		No				
Manifest Ref No:						
Alt Facility RCRA ID:						
Alt Facility Sign Date:						
No of Containers:		1				
Container Type Code:		DF-Fiberboard or plastic drums, barrels, kegs				
Waste Qty:		100				
Unit of Measure:		P-Pounds				
Specific Gravity:		1				
Handling Type Code:		L-Landfill				
Mgmt Method Type Code:		H141				
Waste Code 1:		D002				
Waste Code 2:						
Waste Code 3:						
Waste Code 4:						
Waste Code 5:						
Waste Code 6:						

Manifest Data 2011

Manifest Tracking No:	003046564FLE
Page No:	1
Item Line No:	2
Gen RCRA ID:	NY0000575290
Gen Sign Date:	10-Mar-2011 00:00:00
TSDf RCRA ID:	PAD067098822
TSDf Sign Date:	25-Mar-2011 00:00:00
Transporter 1 RCRA ID:	NYD986980753
Transporter 1 Sign Date:	10-Mar-2011 00:00:00
Transporter 2 RCRA ID:	
Transporter 2 Sign Date:	
Import Ind:	No
Export Ind:	No
Discr Quantity Ind:	No
Discr Type Ind:	No
Discr Residue Ind:	No
Discr Partial Reject Ind:	No
Discr Full Reject Ind:	No
Manifest Ref No:	
Alt Facility RCRA ID:	
Alt Facility Sign Date:	
No of Containers:	1
Container Type Code:	DM-Metal drums, barrels, kegs
Waste Qty:	200
Unit of Measure:	P-Pounds
Specific Gravity:	1
Handling Type Code:	R-Material recovery of more than 75 percent of the total material
Mgmt Method Type Code:	H141
Waste Code 1:	D001
Waste Code 2:	D018
Waste Code 3:	D019
Waste Code 4:	D022
Waste Code 5:	D028
Waste Code 6:	

Manifest Data 2011

Manifest Tracking No:	003046564FLE
Page No:	1
Item Line No:	3
Gen RCRA ID:	NY0000575290
Gen Sign Date:	10-Mar-2011 00:00:00
TSDf RCRA ID:	PAD067098822
TSDf Sign Date:	25-Mar-2011 00:00:00
Transporter 1 RCRA ID:	NYD986980753

Map Key	Number of Records	Direction	Distance (mi/ft)	Elev/Diff (ft)	Site	DB
---------	-------------------	-----------	------------------	----------------	------	----

Transporter 1 Sign Date:		10-Mar-2011 00:00:00				
Transporter 2 RCRA ID:						
Transporter 2 Sign Date:						
Import Ind:		No				
Export Ind:		No				
Discr Quantity Ind:		No				
Discr Type Ind:		No				
Discr Residue Ind:		No				
Discr Partial Reject Ind:		No				
Discr Full Reject Ind:		No				
Manifest Ref No:						
Alt Facility RCRA ID:						
Alt Facility Sign Date:						
No of Containers:		1				
Container Type Code:		DM-Metal drums, barrels, kegs				
Waste Qty:		350				
Unit of Measure:		P-Pounds				
Specific Gravity:		1				
Handling Type Code:		R-Material recovery of more than 75 percent of the total material				
Mgmt Method Type Code:		H141				
Waste Code 1:		D001				
Waste Code 2:		D018				
Waste Code 3:		D019				
Waste Code 4:		D022				
Waste Code 5:		D028				
Waste Code 6:						

Manifest Data 2011

Manifest Tracking No:		003046564FLE				
Page No:		1				
Item Line No:		4				
Gen RCRA ID:		NY0000575290				
Gen Sign Date:		10-Mar-2011 00:00:00				
TSDF RCRA ID:		PAD067098822				
TSDF Sign Date:		25-Mar-2011 00:00:00				
Transporter 1 RCRA ID:		NYD986980753				
Transporter 1 Sign Date:		10-Mar-2011 00:00:00				
Transporter 2 RCRA ID:						
Transporter 2 Sign Date:						
Import Ind:		No				
Export Ind:		No				
Discr Quantity Ind:		No				
Discr Type Ind:		No				
Discr Residue Ind:		No				
Discr Partial Reject Ind:		No				
Discr Full Reject Ind:		No				
Manifest Ref No:						
Alt Facility RCRA ID:						
Alt Facility Sign Date:						
No of Containers:		1				
Container Type Code:		DF-Fiberboard or plastic drums, barrels, kegs				
Waste Qty:		450				
Unit of Measure:		P-Pounds				
Specific Gravity:		1				
Handling Type Code:		R-Material recovery of more than 75 percent of the total material				
Mgmt Method Type Code:		H141				
Waste Code 1:		D002				
Waste Code 2:		D018				
Waste Code 3:		D019				
Waste Code 4:		D028				
Waste Code 5:		D029				
Waste Code 6:						

Manifest Data 2011

Manifest Tracking No:		003046565FLE
-----------------------	--	--------------

Map Key	Number of Records	Direction	Distance (mi/ft)	Elev/Diff (ft)	Site	DB
Page No:	1					
Item Line No:	1					
Gen RCRA ID:	NY0000575290					
Gen Sign Date:	10-Mar-2011 00:00:00					
TSDF RCRA ID:	PAD067098822					
TSDF Sign Date:	25-Mar-2011 00:00:00					
Transporter 1 RCRA ID:	NYD986980753					
Transporter 1 Sign Date:	10-Mar-2011 00:00:00					
Transporter 2 RCRA ID:						
Transporter 2 Sign Date:						
Import Ind:	No					
Export Ind:	No					
Discr Quantity Ind:	No					
Discr Type Ind:	No					
Discr Residue Ind:	No					
Discr Partial Reject Ind:	No					
Discr Full Reject Ind:	No					
Manifest Ref No:						
Alt Facility RCRA ID:						
Alt Facility Sign Date:						
No of Containers:	1					
Container Type Code:	DM-Metal drums, barrels, kegs					
Waste Qty:	50					
Unit of Measure:	P-Pounds					
Specific Gravity:	1					
Handling Type Code:	R-Material recovery of more than 75 percent of the total material					
Mgmt Method Type Code:	H141					
Waste Code 1:	D018					
Waste Code 2:	D019					
Waste Code 3:	D028					
Waste Code 4:	D029					
Waste Code 5:	D035					
Waste Code 6:						

Manifest Data 2011

Manifest Tracking No:	003046565FLE
Page No:	1
Item Line No:	2
Gen RCRA ID:	NY0000575290
Gen Sign Date:	10-Mar-2011 00:00:00
TSDF RCRA ID:	PAD067098822
TSDF Sign Date:	25-Mar-2011 00:00:00
Transporter 1 RCRA ID:	NYD986980753
Transporter 1 Sign Date:	10-Mar-2011 00:00:00
Transporter 2 RCRA ID:	
Transporter 2 Sign Date:	
Import Ind:	No
Export Ind:	No
Discr Quantity Ind:	No
Discr Type Ind:	No
Discr Residue Ind:	No
Discr Partial Reject Ind:	No
Discr Full Reject Ind:	No
Manifest Ref No:	
Alt Facility RCRA ID:	
Alt Facility Sign Date:	
No of Containers:	1
Container Type Code:	DM-Metal drums, barrels, kegs
Waste Qty:	200
Unit of Measure:	P-Pounds
Specific Gravity:	1
Handling Type Code:	R-Material recovery of more than 75 percent of the total material
Mgmt Method Type Code:	H141
Waste Code 1:	D018
Waste Code 2:	D019
Waste Code 3:	D028
Waste Code 4:	D029

Map Key	Number of Records	Direction	Distance (mi/ft)	Elev/Diff (ft)	Site	DB
Waste Code 5:		D039				
Waste Code 6:						

<u>5</u>	5 of 8	SSE	0.01 / 39.28	490.44 / 1	SUMNER FINISHING INC 1237 E MAIN ST ROCHESTER NY 14609	RCRA NON GEN
----------	--------	-----	--------------	------------	--	-----------------

EPA Handler ID: NYD982274862
Land Type Code:
Land Type Desc:
Federal Waste Generator Code: N
Gen Status Univ Code: N
Gen Status Univ Desc: No Report
Importer Activity: No
Mixed Waste Generator: No
Transporter Activity: No
Transfer Facility: No
Recycler Activity: No
Onsite Burner Exemption: No
Furnace Exemption: No
Underground Inject Activity: No
Receives Waste from Offsite: No
TSD Type: ----
TSD Activity: No
Corrective Action Univ: No
Action has been Imposed: No
Action under 3004 (U)(V): No
Institutional Control Indicator: N
Used Oil Transporter:
Used Oil Transfer Facility:
Used Oil Processor:
Used Oil Refiner:
Used Oil Burner:
Used Oil Market Burner:
Used Oil Spec Marketer:
Activity Location: NY
County Code: NY055
County Name: MONROE
Contact Name:
Contact Phone No and Ext:
Contact Email:
Contact Address: 1237 , E MAIN ST , ROCHESTER , NY, 14609 , US
Mailing Address: 1237 , E MAIN ST , ROCHESTER , NY, 14609 , US

Violation/Evaluation Summary

Note: VIOLATION or UNDETERMINED: There are VIOLATION or UNDETERMINED details or records associated with this facility (EPA ID) in the Compliance Monitoring and Enforcement table dated Jan 24, 2018.

Violation/Evaluation Details

Evaluation ID:	000	Former Citation:	
Found Violation:	Y	Sched Compl Dt:	19970727
Eval Start Date:	19970529	Enforcement ID:	000
Evaluation Agency:	S	Enforcement Agency:	S
Evaluation Type:	CEI	Enforce Action Dt:	19970627
Eval Resp Person:	NYMKL	Enforcement Type:	120
Eval Suborg:	R8	Enforce Type Desc:	WRITTEN INFORMAL
Citizen Complaint:	No	Enforce Resp Person:	NYMKL
Multimedia Inspect:	No	Enforce Suborg:	R8
Sampling Flag:	No	Enforce Actvty Loc:	NY
Not Subtitle C:	No	Docket No:	
Focus Area:		Attorney:	NY
Focus Area Desc:		Corr Act Component:	No
Handler Actvty Loc:	NY	Appeal Init Dt:	
Handler Name:	SUMNER FINISHING INC	Appeal Resolved Dt:	

Map Key	Number of Records	Direction	Distance (mi/ft)	Elev/Diff (ft)	Site	DB
---------	-------------------	-----------	------------------	----------------	------	----

Region: 02
State: NY
Land Type:
Date of Request:
Date Response Rcvd:
Request Agency:
Request Actvty Loc:
Viol Activity Loc: NY
Viol Determined: S
Violation Type: 262.A
Viol Determined Dt: 19970627
Rtrn to Compl Dt: 20010228
Rtrn to Compl Qual: O
Viol Resp Agency: S
Evaluation Type Description: COMPLIANCE EVALUATION INSPECTION ON-SITE
Violation Short Description: Generators - General
Respondent Name:
SEP Type Description:

Disposition Status:
Disp Status Dt:
Disp Status Desc:
Lead Agency:
Expenditure Amount:
SEP Sched Comp Dt:
SEP Actual Comp Dt:
SEP Defaulted Dt:
SEP Type:
Prop Penalty Amt:
Final Monetary Amt:
Paid Amount:
Final Count:
Final Amount:

Violation/Evaluation Details

Evaluation ID: 000
Found Violation: Y
Eval Start Date: 19960118
Evaluation Agency: S
Evaluation Type: CEI
Eval Resp Person: NYMKL
Eval Suborg: R8
Citizen Complaint: No
Multimedia Inspect: No
Sampling Flag: No
Not Subtitle C: No
Focus Area:
Focus Area Desc:
Handler Actvty Loc: NY
Handler Name: SUMNER FINISHING INC
Region: 02
State: NY
Land Type:
Date of Request:
Date Response Rcvd:
Request Agency:
Request Actvty Loc:
Viol Activity Loc: NY
Viol Determined: S
Violation Type: 268.A
Viol Determined Dt: 19960126
Rtrn to Compl Dt: 19960417
Rtrn to Compl Qual: O
Viol Resp Agency: S
Evaluation Type Description: COMPLIANCE EVALUATION INSPECTION ON-SITE
Violation Short Description: LDR - General
Respondent Name:
SEP Type Description:

Former Citation:
Sched Compl Dt: 19960226
Enforcement ID: 000
Enforcement Agency: S
Enforce Action Dt: 19960126
Enforcement Type: 120
Enforce Type Desc: WRITTEN INFORMAL
Enforce Resp Person: NYMKL
Enforce Suborg: R8
Enforce Actvty Loc: NY
Docket No:
Attorney: NY
Corr Act Component: No
Appeal Init Dt:
Appeal Resolved Dt:
Disposition Status:
Disp Status Dt:
Disp Status Desc:
Lead Agency:
Expenditure Amount:
SEP Sched Comp Dt:
SEP Actual Comp Dt:
SEP Defaulted Dt:
SEP Type:
Prop Penalty Amt:
Final Monetary Amt:
Paid Amount:
Final Count:
Final Amount:

Violation/Evaluation Details

Evaluation ID: 000
Found Violation: Y
Eval Start Date: 19970529
Evaluation Agency: S
Evaluation Type: CEI
Eval Resp Person: NYMKL
Eval Suborg: R8
Citizen Complaint: No
Multimedia Inspect: No
Sampling Flag: No

Former Citation:
Sched Compl Dt: 19970727
Enforcement ID: 000
Enforcement Agency: S
Enforce Action Dt: 19970627
Enforcement Type: 120
Enforce Type Desc: WRITTEN INFORMAL
Enforce Resp Person: NYMKL
Enforce Suborg: R8
Enforce Actvty Loc: NY

Map Key	Number of Records	Direction	Distance (mi/ft)	Elev/Diff (ft)	Site	DB
Not Subtitle C:	No				Docket No:	
Focus Area:					Attorney:	NY
Focus Area Desc:					Corr Act Component:	No
Handler Actvty Loc:	NY				Appeal Init Dt:	
Handler Name:	SUMNER FINISHING INC				Appeal Resolved Dt:	
Region:	02				Disposition Status:	
State:	NY				Disp Status Dt:	
Land Type:					Disp Status Desc:	
Date of Request:					Lead Agency:	
Date Response Rcvd:					Expenditure Amount:	
Request Agency:					SEP Sched Comp Dt:	
Request Actvty Loc:					SEP Actual Comp Dt:	
Viol Activity Loc:	NY				SEP Defaulted Dt:	
Viol Determined:	S				SEP Type:	
Violation Type:	268.A				Prop Penalty Amt:	
Viol Determined Dt:	19970627				Final Monetary Amt:	
Rtrn to Compl Dt:	20010228				Paid Amount:	
Rtrn to Compl Qual:	O				Final Count:	
Viol Resp Agency:	S				Final Amount:	
Evaluation Type Description:		COMPLIANCE EVALUATION INSPECTION ON-SITE				
Violation Short Description:		LDR - General				
Respondent Name:						
SEP Type Description:						

Violation/Evaluation Details

Evaluation ID:	001				Former Citation:	
Found Violation:	Y				Sched Compl Dt:	20010301
Eval Start Date:	20010111				Enforcement ID:	001
Evaluation Agency:	S				Enforcement Agency:	S
Evaluation Type:	CEI				Enforce Action Dt:	20010130
Eval Resp Person:	NYMKL				Enforcement Type:	120
Eval Suborg:	R8				Enforce Type Desc:	WRITTEN INFORMAL
Citizen Complaint:	No				Enforce Resp Person:	NYMKL
Multimedia Inspect:	No				Enforce Suborg:	R8
Sampling Flag:	No				Enforce Actvty Loc:	NY
Not Subtitle C:	No				Docket No:	
Focus Area:					Attorney:	
Focus Area Desc:					Corr Act Component:	No
Handler Actvty Loc:	NY				Appeal Init Dt:	
Handler Name:	SUMNER FINISHING INC				Appeal Resolved Dt:	
Region:	02				Disposition Status:	
State:	NY				Disp Status Dt:	
Land Type:					Disp Status Desc:	
Date of Request:					Lead Agency:	
Date Response Rcvd:					Expenditure Amount:	
Request Agency:					SEP Sched Comp Dt:	
Request Actvty Loc:					SEP Actual Comp Dt:	
Viol Activity Loc:	NY				SEP Defaulted Dt:	
Viol Determined:	S				SEP Type:	
Violation Type:	262.A				Prop Penalty Amt:	
Viol Determined Dt:	20010111				Final Monetary Amt:	
Rtrn to Compl Dt:	20010228				Paid Amount:	
Rtrn to Compl Qual:	O				Final Count:	
Viol Resp Agency:	S				Final Amount:	
Evaluation Type Description:		COMPLIANCE EVALUATION INSPECTION ON-SITE				
Violation Short Description:		Generators - General				
Respondent Name:						
SEP Type Description:						

Violation/Evaluation Details

Evaluation ID:	000				Former Citation:	
Found Violation:	Y				Sched Compl Dt:	19960226
Eval Start Date:	19960118				Enforcement ID:	000
Evaluation Agency:	S				Enforcement Agency:	S
Evaluation Type:	CEI				Enforce Action Dt:	19960126

Map Key	Number of Records	Direction	Distance (mi/ft)	Elev/Diff (ft)	Site	DB
Eval Resp Person:	NYMKL				Enforcement Type: 120	
Eval Suborg:	R8				Enforce Type Desc: WRITTEN INFORMAL	
Citizen Complaint:	No				Enforce Resp Person: NYMKL	
Multimedia Inspect:	No				Enforce Suborg: R8	
Sampling Flag:	No				Enforce Actvty Loc: NY	
Not Subtitle C:	No				Docket No:	
Focus Area:					Attorney: NY	
Focus Area Desc:					Corr Act Component: No	
Handler Actvty Loc:	NY				Appeal Init Dt:	
Handler Name:	SUMNER FINISHING INC				Appeal Resolved Dt:	
Region:	02				Disposition Status:	
State:	NY				Disp Status Dt:	
Land Type:					Disp Status Desc:	
Date of Request:					Lead Agency:	
Date Response Rcvd:					Expenditure Amount:	
Request Agency:					SEP Sched Comp Dt:	
Request Actvty Loc:					SEP Actual Comp Dt:	
Viol Activity Loc:	NY				SEP Defaulted Dt:	
Viol Determined:	S				SEP Type:	
Violation Type:	262.A				Prop Penalty Amt:	
Viol Determined Dt:	19960126				Final Monetary Amt:	
Rtrn to Compl Dt:	19960417				Paid Amount:	
Rtrn to Compl Qual:	O				Final Count:	
Viol Resp Agency:	S				Final Amount:	
Evaluation Type Description:	COMPLIANCE EVALUATION INSPECTION ON-SITE					
Violation Short Description:	Generators - General					
Respondent Name:						
SEP Type Description:						

Handler Details

Source Type:	N	Used Oil Transporter:	No
Receive Date:	19870831	UO Transfer Fac:	No
Non Notifier:		Used Oil Processor:	No
Acknowledge Flag:		Used Oil Refiner:	No
Acknowledge Date:	19871014	Used Oil Burner:	No
Accessibility:		UO Market Burner:	No
Land Type:		UO Spec Marketer:	No
Fed Waste Gen Own:	HQ	Current Site Name:	SUMNER FINISHING INC
Fed Waste Gen Cd:	2	Location Street No:	1237
Fed Waste Gen Desc:	Small Quantity Generator	Location Street 1:	E MAIN ST
ST Waste Gen Own:		Location Street 2:	
State Waste Gen Cd:		Location City:	ROCHESTER
Short Term Gen:	No	Location State:	NY
Importer Activity:	No	Location Zip Code:	14609
Mixed Waste Gen:	No	County Code:	NY055
Transporter:	No	State District:	NYSDEC R8
Transfer Facility:	No	Mailing Street No:	1237
TSD Activity:	No	Mailing Street 1:	E MAIN ST
Recycler Activity:	No	Mailing Street 2:	
Onsite Burn Exempt:	No	Mailing City:	ROCHESTER
Furnace Exemption:	No	Mailing State:	NY
Underground Inject:	No	Mailing Zip Code:	14609
Off Site Receipt:	No	Mailing Country:	
Waste Dest Fac:	No	Contact First Name:	CHARLES
Subpart K College:		Contact Middle Initial:	
Subpart K Hospital:		Contact Last Name:	SUMMER
Subpart K Non Profit:		Contact Street No:	
Subpart K Withdraw:		Contact Street 1:	1237 E MAIN ST
Include Ntnl Rprt:		Contact Street 2:	
Reporting Cycle:		Contact City:	ROCHESTER
LQHUW:	No	Contact State:	NY
Trader Importer:		Contact Zip:	14609
Trader Exporter:		Contact Country:	US
Slab Importer:		Contact Phone:	716-654-7560
Slab Exporter:		Contact Phone Ext:	
Current Record:	No	Contact Fax:	
Location Country:	US	Contact Email Addr:	

State District Owner: NY

Contact Title:

Handler Details

Source Type:	I	Used Oil Transporter:	No
Receive Date:	20060101	UO Transfer Fac:	No
Non Notifier:		Used Oil Processor:	No
Acknowledge Flag:		Used Oil Refiner:	No
Acknowledge Date:		Used Oil Burner:	No
Accessibility:		UO Market Burner:	No
Land Type:		UO Spec Marketer:	No
Fed Waste Gen Own:	HQ	Current Site Name:	SUMNER FINISHING INC
Fed Waste Gen Cd:	N	Location Street No:	1237
Fed Waste Gen Desc:		Location Street 1:	E MAIN ST
ST Waste Gen Own:	NY	Location Street 2:	
State Waste Gen Cd:	S	Location City:	ROCHESTER
Short Term Gen:	No	Location State:	NY
Importer Activity:	No	Location Zip Code:	14609
Mixed Waste Gen:	No	County Code:	NY055
Transporter:	No	State District:	NYSDEC R8
Transfer Facility:	No	Mailing Street No:	1237
TSD Activity:	No	Mailing Street 1:	E MAIN ST
Recycler Activity:	No	Mailing Street 2:	
Onsite Burn Exempt:	No	Mailing City:	ROCHESTER
Furnace Exemption:	No	Mailing State:	NY
Underground Inject:	No	Mailing Zip Code:	14609
Off Site Receipt:	No	Mailing Country:	US
Waste Dest Fac:	No	Contact First Name:	
Subpart K College:		Contact Middle Initial:	
Subpart K Hospital:		Contact Last Name:	
Subpart K Non Profit:		Contact Street No:	1237
Subpart K Withdraw:		Contact Street 1:	E MAIN ST
Include Ntnl Rprt:		Contact Street 2:	
Reporting Cycle:		Contact City:	ROCHESTER
LQHUUW:	No	Contact State:	NY
Trader Importer:		Contact Zip:	14609
Trader Exporter:		Contact Country:	US
Slab Importer:		Contact Phone:	
Slab Exporter:		Contact Phone Ext:	
Current Record:	No	Contact Fax:	
Location Country:	US	Contact Email Addr:	
State District Owner:	NY	Contact Title:	

Handler Details

Source Type:	I	Used Oil Transporter:	No
Receive Date:	19931029	UO Transfer Fac:	No
Non Notifier:		Used Oil Processor:	No
Acknowledge Flag:		Used Oil Refiner:	No
Acknowledge Date:	19871014	Used Oil Burner:	No
Accessibility:		UO Market Burner:	No
Land Type:		UO Spec Marketer:	No
Fed Waste Gen Own:	HQ	Current Site Name:	SUMNER FINISHING INC
Fed Waste Gen Cd:	2	Location Street No:	1237
Fed Waste Gen Desc:	Small Quantity Generator	Location Street 1:	E MAIN ST
ST Waste Gen Own:		Location Street 2:	
State Waste Gen Cd:		Location City:	ROCHESTER
Short Term Gen:	No	Location State:	NY
Importer Activity:	No	Location Zip Code:	14609
Mixed Waste Gen:	No	County Code:	NY055
Transporter:	No	State District:	NYSDEC R8
Transfer Facility:	No	Mailing Street No:	1237
TSD Activity:	No	Mailing Street 1:	E MAIN ST
Recycler Activity:	No	Mailing Street 2:	
Onsite Burn Exempt:	No	Mailing City:	ROCHESTER
Furnace Exemption:	No	Mailing State:	NY
Underground Inject:	No	Mailing Zip Code:	14609

Map Key	Number of Records	Direction	Distance (mi/ft)	Elev/Diff (ft)	Site	DB
Off Site Receipt:	No				Mailing Country:	
Waste Dest Fac:	No				Contact First Name:	
Subpart K College:					Contact Middle Initial:	
Subpart K Hospital:					Contact Last Name:	
Subpart K Non Profit:					Contact Street No:	
Subpart K Withdraw:					Contact Street 1:	
Include Ntnl Rprt:					Contact Street 2:	
Reporting Cycle:					Contact City:	
LQHUUW:	No				Contact State:	
Trader Importer:					Contact Zip:	
Trader Exporter:					Contact Country:	
Slab Importer:					Contact Phone:	
Slab Exporter:					Contact Phone Ext:	
Current Record:	No				Contact Fax:	
Location Country:	US				Contact Email Addr:	
State District Owner:	NY				Contact Title:	

Handler Details

Source Type:	I	Used Oil Transporter:	No
Receive Date:	20070101	UO Transfer Fac:	No
Non Notifier:		Used Oil Processor:	No
Acknowledge Flag:		Used Oil Refiner:	No
Acknowledge Date:		Used Oil Burner:	No
Accessibility:		UO Market Burner:	No
Land Type:		UO Spec Marketer:	No
Fed Waste Gen Own:	HQ	Current Site Name:	SUMNER FINISHING INC
Fed Waste Gen Cd:	N	Location Street No:	1237
Fed Waste Gen Desc:		Location Street 1:	E MAIN ST
ST Waste Gen Own:	NY	Location Street 2:	
State Waste Gen Cd:	S	Location City:	ROCHESTER
Short Term Gen:	No	Location State:	NY
Importer Activity:	No	Location Zip Code:	14609
Mixed Waste Gen:	No	County Code:	NY055
Transporter:	No	State District:	NYSDEC R8
Transfer Facility:	No	Mailing Street No:	1237
TSD Activity:	No	Mailing Street 1:	E MAIN ST
Recycler Activity:	No	Mailing Street 2:	
Onsite Burn Exempt:	No	Mailing City:	ROCHESTER
Furnace Exemption:	No	Mailing State:	NY
Underground Inject:	No	Mailing Zip Code:	14609
Off Site Receipt:	No	Mailing Country:	US
Waste Dest Fac:	No	Contact First Name:	
Subpart K College:		Contact Middle Initial:	
Subpart K Hospital:		Contact Last Name:	
Subpart K Non Profit:		Contact Street No:	1237
Subpart K Withdraw:		Contact Street 1:	E MAIN ST
Include Ntnl Rprt:		Contact Street 2:	
Reporting Cycle:		Contact City:	ROCHESTER
LQHUUW:	No	Contact State:	NY
Trader Importer:		Contact Zip:	14609
Trader Exporter:		Contact Country:	US
Slab Importer:		Contact Phone:	
Slab Exporter:		Contact Phone Ext:	
Current Record:	Yes	Contact Fax:	
Location Country:	US	Contact Email Addr:	
State District Owner:	NY	Contact Title:	

Hazardous Waste Details

Haz Waste Cd Owner:	HQ	Source Type:	N
Haz Waste Cd:	F008	Code Type:	F
BR Waste Code Active Status:	Yes		
Waste Code Active Status:	Yes		
Waste Code Description:	PLATING BATH RESIDUES FROM THE BOTTOM OF PLATING BATHS FROM ELECTROPLATING OPERATIONS IN WHICH CYANIDES ARE USED IN THE PROCESS.		

Map Key	Number of Records	Direction	Distance (mi/ft)	Elev/Diff (ft)	Site	DB
Haz Waste Cd Owner:	HQ				Source Type:	N
Haz Waste Cd:	F006				Code Type:	F
BR Waste Code Active Status:	Yes					
Waste Code Active Status:	Yes					
Waste Code Description:	WASTEWATER TREATMENT SLUDGES FROM ELECTROPLATING OPERATIONS, EXCEPT FROM THE FOLLOWING PROCESSES: (1) SULFURIC ACID ANODIZING OF ALUMINUM; (2) TIN PLATING ON CARBON STEEL; (3) ZINC PLATING (SEGREGATED BASIS) ON CARBON STEEL; (4) ALUMINUM OR ZINC-ALUMINUM PLATING ON CARBON STEEL; (5) CLEANING/STRIPPING ASSOCIATED WITH TIN, ZINC, AND ALUMINUM PLATING ON CARBON STEEL; AND (6) CHEMICAL ETCHING AND MILLING OF ALUMINUM.					
Haz Waste Cd Owner:	HQ				Source Type:	N
Haz Waste Cd:	D002				Code Type:	D
BR Waste Code Active Status:	Yes					
Waste Code Active Status:	Yes					
Waste Code Description:	CORROSIVE WASTE					
Haz Waste Cd Owner:	HQ				Source Type:	N
Haz Waste Cd:	F002				Code Type:	F
BR Waste Code Active Status:	Yes					
Waste Code Active Status:	Yes					
Waste Code Description:	THE FOLLOWING SPENT HALOGENATED SOLVENTS: TETRACHLOROETHYLENE, METHYLENE CHLORIDE, TRICHLOROETHYLENE, 1,1,1-TRICHLOROETHANE, CHLOROBENZENE, 1,1,2-TRICHLORO-1,2,2-TRIFLUOROETHANE, ORTHO-DICHLOROBENZENE, TRICHLOROFLUOROMETHANE, AND 1,1,2, TRICHLOROETHANE; ALL SPENT SOLVENT MIXTURES/BLENDS CONTAINING, BEFORE USE, A TOTAL OF TEN PERCENT OR MORE (BY VOLUME) OF ONE OR MORE OF THE ABOVE HALOGENATED SOLVENTS OR THOSE SOLVENTS LISTED IN F001, F004, AND F005; AND STILL BOTTOMS FROM THE RECOVERY OF THESE SPENT SOLVENTS AND SPENT SOLVENT MIXTURES.					
<u>Owner/Operator Details</u>						
Owner/Operator Ind:	CP				Country:	US
Name:	CHARLES SUMNER				Zip Code:	99999
Street No:					Phone:	212-555-1212
Street 1:	NOT REQUIRED				Type:	P
Street 2:					Date Became Current:	
City:	NOT REQUIRED				Date Ended Current:	
State:	WY					
Source Type:	I					
Owner/Operator Ind:	CO				Country:	US
Name:	CHARLES SUMNER				Zip Code:	99999
Street No:					Phone:	212-555-1212
Street 1:	NOT REQUIRED				Type:	P
Street 2:					Date Became Current:	
City:	NOT REQUIRED				Date Ended Current:	
State:	WY					
Source Type:	I					
Owner/Operator Ind:	CO				Country:	US
Name:	CHARLES SUMNER				Zip Code:	99999
Street No:					Phone:	212-555-1212
Street 1:	NOT REQUIRED				Type:	P
Street 2:					Date Became Current:	
City:	NOT REQUIRED				Date Ended Current:	
State:	WY					
Source Type:	N					

5 6 of 8 SSE 0.01 / 39.28 490.44 / 1 LAMINATING ARTS OF NY
1237 E MAIN ST
ROCHESTER NY 14609 RCRA
NON GEN

EPA Handler ID: NYD073682866
Land Type Code:
Land Type Desc:
Federal Waste Generator Code: N
Gen Status Univ Code: N
Gen Status Univ Desc: No Report

Map Key	Number of Records	Direction	Distance (mi/ft)	Elev/Diff (ft)	Site	DB
Importer Activity:		No				
Mixed Waste Generator:		No				
Transporter Activity:		No				
Transfer Facility:		No				
Recycler Activity:		No				
Onsite Burner Exemption:		No				
Furnace Exemption:		No				
Underground Inject Activity:		No				
Receives Waste from Offsite:		No				
TSD Type:		----				
TSD Activity:		No				
Corrective Action Univ:		No				
Action has been Imposed:		No				
Action under 3004 (U)(V):		No				
Institutional Control Indicator:		N				
Used Oil Transporter:						
Used Oil Transfer Facility:						
Used Oil Processor:						
Used Oil Refiner:						
Used Oil Burner:						
Used Oil Market Burner:						
Used Oil Spec Marketer:						
Activity Location:		NY				
County Code:		NY055				
County Name:		MONROE				
Contact Name:						
Contact Phone No and Ext:						
Contact Email:						
Contact Address:			1237 , E MAIN ST PO BOX 90806 , ROCHESTER , NY, 14609 , US			
Mailing Address:			1237 , E MAIN ST PO BOX 90806 , ROCHESTER , NY, 14609 , US			

Violation/Evaluation Summary

Note: NO RECORDS: As of Jan 24 2018, there are no Compliance Monitoring and Enforcement (violation) records associated with this facility (EPA ID).

Handler Details

Source Type:	I	Used Oil Transporter:	No
Receive Date:	20070101	UO Transfer Fac:	No
Non Notifier:		Used Oil Processor:	No
Acknowledge Flag:		Used Oil Refiner:	No
Acknowledge Date:		Used Oil Burner:	No
Accessibility:		UO Market Burner:	No
Land Type:		UO Spec Marketer:	No
Fed Waste Gen Own:	HQ	Current Site Name:	LAMINATING ARTS OF NY
Fed Waste Gen Cd:	N	Location Street No:	1237
Fed Waste Gen Desc:		Location Street 1:	E MAIN ST
ST Waste Gen Own:	NY	Location Street 2:	
State Waste Gen Cd:	S	Location City:	ROCHESTER
Short Term Gen:	No	Location State:	NY
Importer Activity:	No	Location Zip Code:	14609
Mixed Waste Gen:	No	County Code:	NY055
Transporter:	No	State District:	NYSDEC R8
Transfer Facility:	No	Mailing Street No:	1237
TSD Activity:	No	Mailing Street 1:	E MAIN ST PO BOX 90806
Recycler Activity:	No	Mailing Street 2:	
Onsite Burn Exempt:	No	Mailing City:	ROCHESTER
Furnace Exemption:	No	Mailing State:	NY
Underground Inject:	No	Mailing Zip Code:	14609
Off Site Receipt:	No	Mailing Country:	US
Waste Dest Fac:	No	Contact First Name:	
Subpart K College:		Contact Middle Initial:	
Subpart K Hospital:		Contact Last Name:	
Subpart K Non Profit:		Contact Street No:	1237
Subpart K Withdraw:		Contact Street 1:	E MAIN ST PO BOX 90806
Include Ntnl Rprt:		Contact Street 2:	

Map Key	Number of Records	Direction	Distance (mi/ft)	Elev/Diff (ft)	Site	DB
Reporting Cycle:					Contact City:	ROCHESTER
LQHUU:	No				Contact State:	NY
Trader Importer:					Contact Zip:	14609
Trader Exporter:					Contact Country:	US
Slab Importer:					Contact Phone:	
Slab Exporter:					Contact Phone Ext:	
Current Record:	Yes				Contact Fax:	
Location Country:	US				Contact Email Addr:	
State District Owner:	NY				Contact Title:	

Handler Details

Source Type:	I				Used Oil Transporter:	No
Receive Date:	20060101				UO Transfer Fac:	No
Non Notifier:					Used Oil Processor:	No
Acknowledge Flag:					Used Oil Refiner:	No
Acknowledge Date:					Used Oil Burner:	No
Accessibility:					UO Market Burner:	No
Land Type:					UO Spec Marketer:	No
Fed Waste Gen Own:	HQ				Current Site Name:	LAMINATING ARTS OF NY
Fed Waste Gen Cd:	N				Location Street No:	1237
Fed Waste Gen Desc:					Location Street 1:	E MAIN ST
ST Waste Gen Own:	NY				Location Street 2:	
State Waste Gen Cd:	S				Location City:	ROCHESTER
Short Term Gen:	No				Location State:	NY
Importer Activity:	No				Location Zip Code:	14609
Mixed Waste Gen:	No				County Code:	NY055
Transporter:	No				State District:	NYSDEC R8
Transfer Facility:	No				Mailing Street No:	1237
TSD Activity:	No				Mailing Street 1:	E MAIN ST PO BOX 90806
Recycler Activity:	No				Mailing Street 2:	
Onsite Burn Exempt:	No				Mailing City:	ROCHESTER
Furnace Exemption:	No				Mailing State:	NY
Underground Inject:	No				Mailing Zip Code:	14609
Off Site Receipt:	No				Mailing Country:	US
Waste Dest Fac:	No				Contact First Name:	
Subpart K College:					Contact Middle Initial:	
Subpart K Hospital:					Contact Last Name:	
Subpart K Non Profit:					Contact Street No:	1237
Subpart K Withdraw:					Contact Street 1:	E MAIN ST PO BOX 90806
Include Ntnl Rprt:					Contact Street 2:	
Reporting Cycle:					Contact City:	ROCHESTER
LQHUU:	No				Contact State:	NY
Trader Importer:					Contact Zip:	14609
Trader Exporter:					Contact Country:	US
Slab Importer:					Contact Phone:	
Slab Exporter:					Contact Phone Ext:	
Current Record:	No				Contact Fax:	
Location Country:	US				Contact Email Addr:	
State District Owner:	NY				Contact Title:	

Handler Details

Source Type:	N				Used Oil Transporter:	No
Receive Date:	19860512				UO Transfer Fac:	No
Non Notifier:					Used Oil Processor:	No
Acknowledge Flag:					Used Oil Refiner:	No
Acknowledge Date:	19860602				Used Oil Burner:	No
Accessibility:					UO Market Burner:	No
Land Type:					UO Spec Marketer:	No
Fed Waste Gen Own:	HQ				Current Site Name:	LAMINATING ARTS OF NY
Fed Waste Gen Cd:	2				Location Street No:	1237
Fed Waste Gen Desc:	Small Quantity Generator				Location Street 1:	E MAIN ST
ST Waste Gen Own:					Location Street 2:	
State Waste Gen Cd:					Location City:	ROCHESTER
Short Term Gen:	No				Location State:	NY
Importer Activity:	No				Location Zip Code:	14609

Map Key	Number of Records	Direction	Distance (mi/ft)	Elev/Diff (ft)	Site	DB
Mixed Waste Gen:	No				County Code:	NY055
Transporter:	No				State District:	NYSDEC R8
Transfer Facility:	No				Mailing Street No:	1237
TSD Activity:	No				Mailing Street 1:	E MAIN ST PO BOX 90806
Recycler Activity:	No				Mailing Street 2:	
Onsite Burn Exempt:	No				Mailing City:	ROCHESTER
Furnace Exemption:	No				Mailing State:	NY
Underground Inject:	No				Mailing Zip Code:	14609
Off Site Receipt:	No				Mailing Country:	
Waste Dest Fac:	No				Contact First Name:	VERON
Subpart K College:					Contact Middle Initial:	
Subpart K Hospital:					Contact Last Name:	RIVERS
Subpart K Non Profit:					Contact Street No:	
Subpart K Withdraw:					Contact Street 1:	1237 E MAIN ST
Include Ntnl Rprt:					Contact Street 2:	
Reporting Cycle:					Contact City:	ROCHESTER
LQHUU:	No				Contact State:	NY
Trader Importer:					Contact Zip:	14609
Trader Exporter:					Contact Country:	US
Slab Importer:					Contact Phone:	716-482-1220
Slab Exporter:					Contact Phone Ext:	
Current Record:	No				Contact Fax:	
Location Country:	US				Contact Email Addr:	
State District Owner:	NY				Contact Title:	

Handler Details

Source Type:	I	Used Oil Transporter:	No
Receive Date:	19950403	UO Transfer Fac:	No
Non Notifier:		Used Oil Processor:	No
Acknowledge Flag:		Used Oil Refiner:	No
Acknowledge Date:	19860602	Used Oil Burner:	No
Accessibility:		UO Market Burner:	No
Land Type:		UO Spec Marketer:	No
Fed Waste Gen Own:	HQ	Current Site Name:	LAMINATING ARTS OF NY
Fed Waste Gen Cd:	N	Location Street No:	1237
Fed Waste Gen Desc:		Location Street 1:	E MAIN ST
ST Waste Gen Own:	HQ	Location Street 2:	
State Waste Gen Cd:	N	Location City:	ROCHESTER
Short Term Gen:	No	Location State:	NY
Importer Activity:	No	Location Zip Code:	14609
Mixed Waste Gen:	No	County Code:	NY055
Transporter:	No	State District:	NYSDEC R8
Transfer Facility:	No	Mailing Street No:	1237
TSD Activity:	No	Mailing Street 1:	E MAIN ST PO BOX 90806
Recycler Activity:	No	Mailing Street 2:	
Onsite Burn Exempt:	No	Mailing City:	ROCHESTER
Furnace Exemption:	No	Mailing State:	NY
Underground Inject:	No	Mailing Zip Code:	14609
Off Site Receipt:	No	Mailing Country:	
Waste Dest Fac:	No	Contact First Name:	
Subpart K College:		Contact Middle Initial:	
Subpart K Hospital:		Contact Last Name:	
Subpart K Non Profit:		Contact Street No:	
Subpart K Withdraw:		Contact Street 1:	
Include Ntnl Rprt:		Contact Street 2:	
Reporting Cycle:		Contact City:	
LQHUU:	No	Contact State:	
Trader Importer:		Contact Zip:	
Trader Exporter:		Contact Country:	
Slab Importer:		Contact Phone:	
Slab Exporter:		Contact Phone Ext:	
Current Record:	No	Contact Fax:	
Location Country:	US	Contact Email Addr:	
State District Owner:	NY	Contact Title:	

Hazardous Waste Details

Map Key	Number of Records	Direction	Distance (mi/ft)	Elev/Diff (ft)	Site	DB
---------	-------------------	-----------	------------------	----------------	------	----

Haz Waste Cd Owner:	HQ				Source Type:	N
Haz Waste Cd:	F005				Code Type:	F
BR Waste Code Active Status:	Yes					
Waste Code Active Status:	Yes					
Waste Code Description:	THE FOLLOWING SPENT NONHALOGENATED SOLVENTS: TOLUENE, METHYL ETHYL KETONE, CARBON DISULFIDE, ISOBUTANOL, PYRIDINE, BENZENE, 2-ETHOXYETHANOL, AND 2-NITROPROPANE; ALL SPENT SOLVENT MIXTURES/BLENDS CONTAINING, BEFORE USE, A TOTAL OF TEN PERCENT OR MORE (BY VOLUME) OF ONE OR MORE OF THE ABOVE NONHALOGENATED SOLVENTS OR THOSE SOLVENTS LISTED IN F001, F002, OR F004; AND STILL BOTTOMS FROM THE RECOVERY OF THESE SPENT SOLVENTS AND SPENT SOLVENT MIXTURES.					

Haz Waste Cd Owner:	HQ				Source Type:	I
Haz Waste Cd:	NONE				Code Type:	X
BR Waste Code Active Status:	No					
Waste Code Active Status:	No					
Waste Code Description:	DESCRIPTION					

Owner/Operator Details

Owner/Operator Ind:	CO	Country:	
Name:	JOSEPH DURNHERR SR	Zip Code:	99999
Street No:		Phone:	212-555-1212
Street 1:	NOT REQUIRED	Type:	P
Street 2:		Date Became Current:	
City:	NOT REQUIRED	Date Ended Current:	
State:	WY		
Source Type:	N		

Owner/Operator Ind:	CO	Country:	US
Name:	JOSEPH DURNHERR SR	Zip Code:	99999
Street No:		Phone:	212-555-1212
Street 1:	NOT REQUIRED	Type:	P
Street 2:		Date Became Current:	
City:	NOT REQUIRED	Date Ended Current:	
State:	WY		
Source Type:	I		

Owner/Operator Ind:	CP	Country:	US
Name:	JOSEPH DURNHERR SR	Zip Code:	99999
Street No:		Phone:	212-555-1212
Street 1:	NOT REQUIRED	Type:	P
Street 2:		Date Became Current:	
City:	NOT REQUIRED	Date Ended Current:	
State:	WY		
Source Type:	I		

<u>5</u>	7 of 8	SSE	0.01 / 39.28	490.44 / 1	NYSDEC/SUMNER FINISHING 1237 E MAIN ST ROCHESTER NY 14603	RCRA NON GEN
----------	--------	-----	--------------	------------	---	-----------------

EPA Handler ID:	NYP000954453
Land Type Code:	P
Land Type Desc:	Private
Federal Waste Generator Code:	N
Gen Status Univ Code:	N
Gen Status Univ Desc:	No Report
Importer Activity:	No
Mixed Waste Generator:	No
Transporter Activity:	No
Transfer Facility:	No
Recycler Activity:	No
Onsite Burner Exemption:	No
Furnace Exemption:	No
Underground Inject Activity:	No
Receives Waste from Offsite:	No
TSD Type:	----

Map Key	Number of Records	Direction	Distance (mi/ft)	Elev/Diff (ft)	Site	DB
TSD Activity:		No				
Corrective Action Univ:		No				
Action has been Imposed:		No				
Action under 3004 (U)(V):		No				
Institutional Control Indicator:		N				
Used Oil Transporter:						
Used Oil Transfer Facility:						
Used Oil Processor:						
Used Oil Refiner:						
Used Oil Burner:						
Used Oil Market Burner:						
Used Oil Spec Marketer:						
Activity Location:		NY				
County Code:		NY055				
County Name:		MONROE				
Contact Name:		REPORTING SECTION				
Contact Phone No and Ext:		518-402-8730				
Contact Email:						
Contact Address:		625 BROADWAY , ALBANY , NY, 12233-7250 , US				
Mailing Address:		625 BROADWAY , 9TH FL , ALBANY , NY, 12233-7250 , US				

Violation/Evaluation Summary

Note: NO RECORDS: As of Jan 24 2018, there are no Compliance Monitoring and Enforcement (violation) records associated with this facility (EPA ID).

Handler Details

Source Type:	B	Used Oil Transporter:	No
Receive Date:	20040319	UO Transfer Fac:	No
Non Notifier:		Used Oil Processor:	No
Acknowledge Flag:		Used Oil Refiner:	No
Acknowledge Date:		Used Oil Burner:	No
Accessibility:		UO Market Burner:	No
Land Type:	P	UO Spec Marketer:	No
Fed Waste Gen Own:	HQ	Current Site Name:	NYSDEC/SUMNER FINISHING
Fed Waste Gen Cd:	1	Location Street No:	
Fed Waste Gen Desc:	Large Quantity Generator	Location Street 1:	1237 E MAIN ST
ST Waste Gen Own:	NY	Location Street 2:	
State Waste Gen Cd:	S	Location City:	ROCHESTER
Short Term Gen:	No	Location State:	NY
Importer Activity:	No	Location Zip Code:	14603
Mixed Waste Gen:	No	County Code:	NY055
Transporter:	No	State District:	
Transfer Facility:	No	Mailing Street No:	
TSD Activity:	No	Mailing Street 1:	625 BROADWAY
Recycler Activity:	No	Mailing Street 2:	9TH FL
Onsite Burn Exempt:	No	Mailing City:	ALBANY
Furnace Exemption:	No	Mailing State:	NY
Underground Inject:	No	Mailing Zip Code:	12233-7250
Off Site Receipt:	No	Mailing Country:	US
Waste Dest Fac:	No	Contact First Name:	REPORTING
Subpart K College:		Contact Middle Initial:	
Subpart K Hospital:		Contact Last Name:	SECTION
Subpart K Non Profit:		Contact Street No:	
Subpart K Withdraw:		Contact Street 1:	
Include Ntnl Rprt:	Y	Contact Street 2:	
Reporting Cycle:	2003	Contact City:	
LQHUUW:	No	Contact State:	
Trader Importer:		Contact Zip:	
Trader Exporter:		Contact Country:	
Slab Importer:		Contact Phone:	518-402-8730
Slab Exporter:		Contact Phone Ext:	
Current Record:	No	Contact Fax:	
Location Country:	US	Contact Email Addr:	
State District Owner:		Contact Title:	

Map Key	Number of Records	Direction	Distance (mi/ft)	Elev/Diff (ft)	Site	DB
---------	-------------------	-----------	------------------	----------------	------	----

Handler Details

Source Type:	I	Used Oil Transporter:	No
Receive Date:	20040320	UO Transfer Fac:	No
Non Notifier:		Used Oil Processor:	No
Acknowledge Flag:		Used Oil Refiner:	No
Acknowledge Date:		Used Oil Burner:	No
Accessibility:		UO Market Burner:	No
Land Type:	P	UO Spec Marketer:	No
Fed Waste Gen Own:	HQ	Current Site Name:	NYSDEC/SUMNER FINISHING
Fed Waste Gen Cd:	N	Location Street No:	
Fed Waste Gen Desc:		Location Street 1:	1237 E MAIN ST
ST Waste Gen Own:	NY	Location Street 2:	
State Waste Gen Cd:	S	Location City:	ROCHESTER
Short Term Gen:	No	Location State:	NY
Importer Activity:	No	Location Zip Code:	14603
Mixed Waste Gen:	No	County Code:	NY055
Transporter:	No	State District:	
Transfer Facility:	No	Mailing Street No:	
TSD Activity:	No	Mailing Street 1:	625 BROADWAY
Recycler Activity:	No	Mailing Street 2:	9TH FL
Onsite Burn Exempt:	No	Mailing City:	ALBANY
Furnace Exemption:	No	Mailing State:	NY
Underground Inject:	No	Mailing Zip Code:	12233-7250
Off Site Receipt:	No	Mailing Country:	US
Waste Dest Fac:	No	Contact First Name:	REPORTING
Subpart K College:		Contact Middle Initial:	
Subpart K Hospital:		Contact Last Name:	SECTION
Subpart K Non Profit:		Contact Street No:	
Subpart K Withdraw:		Contact Street 1:	625 BROADWAY
Include Ntnl Rprt:		Contact Street 2:	
Reporting Cycle:		Contact City:	ALBANY
LQHUUW:	No	Contact State:	NY
Trader Importer:		Contact Zip:	12233-7250
Trader Exporter:		Contact Country:	US
Slab Importer:		Contact Phone:	518-402-8730
Slab Exporter:		Contact Phone Ext:	
Current Record:	No	Contact Fax:	
Location Country:	US	Contact Email Addr:	
State District Owner:		Contact Title:	

Handler Details

Source Type:	I	Used Oil Transporter:	No
Receive Date:	20040321	UO Transfer Fac:	No
Non Notifier:		Used Oil Processor:	No
Acknowledge Flag:		Used Oil Refiner:	No
Acknowledge Date:		Used Oil Burner:	No
Accessibility:		UO Market Burner:	No
Land Type:	P	UO Spec Marketer:	No
Fed Waste Gen Own:	HQ	Current Site Name:	NYSDEC/SUMNER FINISHING
Fed Waste Gen Cd:	N	Location Street No:	
Fed Waste Gen Desc:		Location Street 1:	1237 E MAIN ST
ST Waste Gen Own:	NY	Location Street 2:	
State Waste Gen Cd:	S	Location City:	ROCHESTER
Short Term Gen:	No	Location State:	NY
Importer Activity:	No	Location Zip Code:	14603
Mixed Waste Gen:	No	County Code:	NY055
Transporter:	No	State District:	NYSDEC R8
Transfer Facility:	No	Mailing Street No:	
TSD Activity:	No	Mailing Street 1:	625 BROADWAY
Recycler Activity:	No	Mailing Street 2:	9TH FL
Onsite Burn Exempt:	No	Mailing City:	ALBANY
Furnace Exemption:	No	Mailing State:	NY
Underground Inject:	No	Mailing Zip Code:	12233-7250
Off Site Receipt:	No	Mailing Country:	US
Waste Dest Fac:	No	Contact First Name:	REPORTING

Map Key	Number of Records	Direction	Distance (mi/ft)	Elev/Diff (ft)	Site	DB
Subpart K College:					Contact Middle Initial:	
Subpart K Hospital:					Contact Last Name:	SECTION
Subpart K Non Profit:					Contact Street No:	
Subpart K Withdraw:					Contact Street 1:	625 BROADWAY
Include Ntnl Rprt:					Contact Street 2:	
Reporting Cycle:					Contact City:	ALBANY
LQHUW:	No				Contact State:	NY
Trader Importer:					Contact Zip:	12233-7250
Trader Exporter:					Contact Country:	US
Slab Importer:					Contact Phone:	518-402-8730
Slab Exporter:					Contact Phone Ext:	
Current Record:	Yes				Contact Fax:	
Location Country:	US				Contact Email Addr:	
State District Owner:	NY				Contact Title:	

Hazardous Waste Details

Haz Waste Cd Owner:	HQ				Source Type:	B
Haz Waste Cd:	D001				Code Type:	D
BR Waste Code Active Status:	Yes					
Waste Code Active Status:	Yes					
Waste Code Description:	IGNITABLE WASTE					
Haz Waste Cd Owner:	HQ				Source Type:	B
Haz Waste Cd:	D002				Code Type:	D
BR Waste Code Active Status:	Yes					
Waste Code Active Status:	Yes					
Waste Code Description:	CORROSIVE WASTE					
Haz Waste Cd Owner:	HQ				Source Type:	B
Haz Waste Cd:	P105				Code Type:	P
BR Waste Code Active Status:	Yes					
Waste Code Active Status:	Yes					
Waste Code Description:	SODIUM AZIDE					
Haz Waste Cd Owner:	HQ				Source Type:	B
Haz Waste Cd:	D005				Code Type:	D
BR Waste Code Active Status:	Yes					
Waste Code Active Status:	Yes					
Waste Code Description:	BARIUM					
Haz Waste Cd Owner:	HQ				Source Type:	B
Haz Waste Cd:	F006				Code Type:	F
BR Waste Code Active Status:	Yes					
Waste Code Active Status:	Yes					
Waste Code Description:	WASTEWATER TREATMENT SLUDGES FROM ELECTROPLATING OPERATIONS, EXCEPT FROM THE FOLLOWING PROCESSES: (1) SULFURIC ACID ANODIZING OF ALUMINUM; (2) TIN PLATING ON CARBON STEEL; (3) ZINC PLATING (SEGREGATED BASIS) ON CARBON STEEL; (4) ALUMINUM OR ZINC-ALUMINUM PLATING ON CARBON STEEL; (5) CLEANING/STRIPPING ASSOCIATED WITH TIN, ZINC, AND ALUMINUM PLATING ON CARBON STEEL; AND (6) CHEMICAL ETCHING AND MILLING OF ALUMINUM.					
Haz Waste Cd Owner:	HQ				Source Type:	B
Haz Waste Cd:	P063				Code Type:	P
BR Waste Code Active Status:	Yes					
Waste Code Active Status:	Yes					
Waste Code Description:	HYDROCYANIC ACID (OR) HYDROGEN CYANIDE					
Haz Waste Cd Owner:	HQ				Source Type:	B
Haz Waste Cd:	D008				Code Type:	D
BR Waste Code Active Status:	Yes					
Waste Code Active Status:	Yes					
Waste Code Description:	LEAD					

NAICS Details

Source Type:	B	NAICS Active Status:	Yes
NAICS Cd Owner:	HQ	NAICS Cycle:	2002

Map Key	Number of Records	Direction	Distance (mi/ft)	Elev/Diff (ft)	Site	DB
NAICS Code:	56291					
NAICS Description:		REMEDIAION SERVICES				
Source Type:	I				NAICS Active Status: Yes	
NAICS Cd Owner:	HQ				NAICS Cycle: 2002	
NAICS Code:	56291					
NAICS Description:		REMEDIAION SERVICES				
<u>Owner/Operator Details</u>						
Owner/Operator Ind:	CP				Country: US	
Name:	NYSDEC				Zip Code:	
Street No:					Phone:	
Street 1:					Type: S	
Street 2:					Date Became Current: 20030301	
City:					Date Ended Current:	
State:						
Source Type:	B					
Owner/Operator Ind:	CO				Country: US	
Name:	SUMNER FINISHING				Zip Code: 14603	
Street No:					Phone:	
Street 1:	1237 EAST MAIN ST				Type: P	
Street 2:					Date Became Current: 19870101	
City:	ROCHESTER				Date Ended Current:	
State:	NY					
Source Type:	I					
Owner/Operator Ind:	CP				Country: US	
Name:	NO NAME FOUND				Zip Code:	
Street No:					Phone:	
Street 1:					Type: S	
Street 2:					Date Became Current: 20030301	
City:					Date Ended Current:	
State:						
Source Type:	I					
Owner/Operator Ind:	CO				Country: US	
Name:	SUMNER FINISHING				Zip Code: 14603	
Street No:					Phone:	
Street 1:	1237 EAST MAIN ST				Type: P	
Street 2:					Date Became Current: 19870101	
City:	ROCHESTER				Date Ended Current:	
State:	NY					
Source Type:	B					

5 8 of 8 SSE 0.01 / 39.28 490.44 / 1 FEDDER INDUSTRIAL PARK INC 1237 E MAIN ST ROCHESTER NY 14609 RCRA NON GEN

EPA Handler ID: NY0000575290
Land Type Code: P
Land Type Desc: Private
Federal Waste Generator Code: N
Gen Status Univ Code: N
Gen Status Univ Desc: No Report
Importer Activity: No
Mixed Waste Generator: No
Transporter Activity: No
Transfer Facility: No
Recycler Activity: No
Onsite Burner Exemption: No
Furnace Exemption: No
Underground Inject Activity: No
Receives Waste from Offsite: No
TSD Type: ----
TSD Activity: No

Map Key	Number of Records	Direction	Distance (mi/ft)	Elev/Diff (ft)	Site	DB
Corrective Action Univ:		No				
Action has been Imposed:		No				
Action under 3004 (U)(V):		No				
Institutional Control Indicator:		N				
Used Oil Transporter:						
Used Oil Transfer Facility:						
Used Oil Processor:						
Used Oil Refiner:						
Used Oil Burner:						
Used Oil Market Burner:						
Used Oil Spec Marketer:						
Activity Location:		NY				
County Code:		NY055				
County Name:		MONROE				
Contact Name:		MIKE WOLFE				
Contact Phone No and Ext:		585-654-9308				
Contact Email:						
Contact Address:		1237 , E MAIN ST , ROCHESTER , NY, 14609 , US				
Mailing Address:		PO BOX 67222 , ROCHESTER , NY, 14617 , US				

Violation/Evaluation Summary

Note: NO RECORDS: As of Jan 24 2018, there are no Compliance Monitoring and Enforcement (violation) records associated with this facility (EPA ID).

Handler Details

Source Type:	I	Used Oil Transporter:	No
Receive Date:	20060101	UO Transfer Fac:	No
Non Notifier:		Used Oil Processor:	No
Acknowledge Flag:		Used Oil Refiner:	No
Acknowledge Date:	20120127	Used Oil Burner:	No
Accessibility:		UO Market Burner:	No
Land Type:	P	UO Spec Marketer:	No
Fed Waste Gen Own:	HQ	Current Site Name:	R P FEDDER CORP
Fed Waste Gen Cd:	N	Location Street No:	1237
Fed Waste Gen Desc:		Location Street 1:	E MAIN ST
ST Waste Gen Own:	NY	Location Street 2:	BASEMENT & 1ST FLOORS
State Waste Gen Cd:	S	Location City:	ROCHESTER
Short Term Gen:	No	Location State:	NY
Importer Activity:	No	Location Zip Code:	14609
Mixed Waste Gen:	No	County Code:	NY055
Transporter:	No	State District:	NYSDEC R8
Transfer Facility:	No	Mailing Street No:	
TSD Activity:	No	Mailing Street 1:	PO BOX 92
Recycler Activity:	No	Mailing Street 2:	
Onsite Burn Exempt:	No	Mailing City:	ROCHESTER
Furnace Exemption:	No	Mailing State:	NY
Underground Inject:	No	Mailing Zip Code:	14601
Off Site Receipt:	No	Mailing Country:	US
Waste Dest Fac:	No	Contact First Name:	KEVIN
Subpart K College:		Contact Middle Initial:	
Subpart K Hospital:		Contact Last Name:	FITZGIBBON
Subpart K Non Profit:		Contact Street No:	
Subpart K Withdraw:		Contact Street 1:	PO BOX 92
Include Ntnl Rprt:		Contact Street 2:	
Reporting Cycle:		Contact City:	ROCHESTER
LQHUU:	No	Contact State:	NY
Trader Importer:		Contact Zip:	14601
Trader Exporter:		Contact Country:	US
Slab Importer:		Contact Phone:	716-288-1600
Slab Exporter:		Contact Phone Ext:	
Current Record:	No	Contact Fax:	
Location Country:	US	Contact Email Addr:	
State District Owner:	NY	Contact Title:	

Map Key	Number of Records	Direction	Distance (mi/ft)	Elev/Diff (ft)	Site	DB
---------	-------------------	-----------	------------------	----------------	------	----

Handler Details

Source Type:	I	Used Oil Transporter:	No
Receive Date:	20120126	UO Transfer Fac:	No
Non Notifier:		Used Oil Processor:	No
Acknowledge Flag:		Used Oil Refiner:	No
Acknowledge Date:	20120127	Used Oil Burner:	No
Accessibility:		UO Market Burner:	No
Land Type:	P	UO Spec Marketer:	No
Fed Waste Gen Own:	HQ	Current Site Name:	FEDDER INDUSTRIAL PARK INC
Fed Waste Gen Cd:	N	Location Street No:	1237
Fed Waste Gen Desc:		Location Street 1:	E MAIN ST
ST Waste Gen Own:	NY	Location Street 2:	
State Waste Gen Cd:	S	Location City:	ROCHESTER
Short Term Gen:	No	Location State:	NY
Importer Activity:	No	Location Zip Code:	14609
Mixed Waste Gen:	No	County Code:	NY055
Transporter:	No	State District:	NYSDEC R8
Transfer Facility:	No	Mailing Street No:	
TSD Activity:	No	Mailing Street 1:	PO BOX 67222
Recycler Activity:	No	Mailing Street 2:	
Onsite Burn Exempt:	No	Mailing City:	ROCHESTER
Furnace Exemption:	No	Mailing State:	NY
Underground Inject:	No	Mailing Zip Code:	14617
Off Site Receipt:	No	Mailing Country:	US
Waste Dest Fac:	No	Contact First Name:	MIKE
Subpart K College:	No	Contact Middle Initial:	
Subpart K Hospital:	No	Contact Last Name:	WOLFE
Subpart K Non Profit:	No	Contact Street No:	1237
Subpart K Withdraw:	No	Contact Street 1:	E MAIN ST
Include Ntnl Rprt:		Contact Street 2:	
Reporting Cycle:		Contact City:	ROCHESTER
LQHUUW:	No	Contact State:	NY
Trader Importer:		Contact Zip:	14609
Trader Exporter:		Contact Country:	US
Slab Importer:		Contact Phone:	585-654-9308
Slab Exporter:		Contact Phone Ext:	
Current Record:	Yes	Contact Fax:	
Location Country:	US	Contact Email Addr:	
State District Owner:	NY	Contact Title:	SUPERINTENDENT

Handler Details

Source Type:	I	Used Oil Transporter:	No
Receive Date:	20070101	UO Transfer Fac:	No
Non Notifier:		Used Oil Processor:	No
Acknowledge Flag:		Used Oil Refiner:	No
Acknowledge Date:	20120127	Used Oil Burner:	No
Accessibility:		UO Market Burner:	No
Land Type:	P	UO Spec Marketer:	No
Fed Waste Gen Own:	HQ	Current Site Name:	R P FEDDER CORP
Fed Waste Gen Cd:	N	Location Street No:	1237
Fed Waste Gen Desc:		Location Street 1:	E MAIN ST
ST Waste Gen Own:	NY	Location Street 2:	BASEMENT & 1ST FLOORS
State Waste Gen Cd:	S	Location City:	ROCHESTER
Short Term Gen:	No	Location State:	NY
Importer Activity:	No	Location Zip Code:	14609
Mixed Waste Gen:	No	County Code:	NY055
Transporter:	No	State District:	NYSDEC R8
Transfer Facility:	No	Mailing Street No:	
TSD Activity:	No	Mailing Street 1:	PO BOX 92
Recycler Activity:	No	Mailing Street 2:	
Onsite Burn Exempt:	No	Mailing City:	ROCHESTER
Furnace Exemption:	No	Mailing State:	NY
Underground Inject:	No	Mailing Zip Code:	14601
Off Site Receipt:	No	Mailing Country:	US
Waste Dest Fac:	No	Contact First Name:	KEVIN

Map Key	Number of Records	Direction	Distance (mi/ft)	Elev/Diff (ft)	Site	DB
Subpart K College:					Contact Middle Initial:	
Subpart K Hospital:					Contact Last Name:	FITZGIBBON
Subpart K Non Profit:					Contact Street No:	
Subpart K Withdraw:					Contact Street 1:	PO BOX 92
Include Ntnl Rprt:					Contact Street 2:	
Reporting Cycle:					Contact City:	ROCHESTER
LQHUUW:	No				Contact State:	NY
Trader Importer:					Contact Zip:	14601
Trader Exporter:					Contact Country:	US
Slab Importer:					Contact Phone:	716-288-1600
Slab Exporter:					Contact Phone Ext:	
Current Record:	No				Contact Fax:	
Location Country:	US				Contact Email Addr:	
State District Owner:	NY				Contact Title:	

Handler Details

Source Type:	T	Used Oil Transporter:	No
Receive Date:	20110304	UO Transfer Fac:	No
Non Notifier:		Used Oil Processor:	No
Acknowledge Flag:		Used Oil Refiner:	No
Acknowledge Date:	20120127	Used Oil Burner:	No
Accessibility:		UO Market Burner:	No
Land Type:	P	UO Spec Marketer:	No
Fed Waste Gen Own:	HQ	Current Site Name:	FEDDER INDUSTRIAL PARK INC
Fed Waste Gen Cd:	2	Location Street No:	1237
Fed Waste Gen Desc:	Small Quantity Generator	Location Street 1:	E MAIN ST
ST Waste Gen Own:	NY	Location Street 2:	
State Waste Gen Cd:	S	Location City:	ROCHESTER
Short Term Gen:	Yes	Location State:	NY
Importer Activity:	No	Location Zip Code:	14609
Mixed Waste Gen:	No	County Code:	NY055
Transporter:	No	State District:	NYSDEC R8
Transfer Facility:	No	Mailing Street No:	
TSD Activity:	No	Mailing Street 1:	PO BOX 67222
Recycler Activity:	No	Mailing Street 2:	
Onsite Burn Exempt:	No	Mailing City:	ROCHESTER
Furnace Exemption:	No	Mailing State:	NY
Underground Inject:	No	Mailing Zip Code:	14617
Off Site Receipt:	No	Mailing Country:	US
Waste Dest Fac:	No	Contact First Name:	MIKE
Subpart K College:	No	Contact Middle Initial:	
Subpart K Hospital:	No	Contact Last Name:	WOLFE
Subpart K Non Profit:	No	Contact Street No:	1237
Subpart K Withdraw:	No	Contact Street 1:	E MAIN ST
Include Ntnl Rprt:		Contact Street 2:	
Reporting Cycle:		Contact City:	ROCHESTER
LQHUUW:	No	Contact State:	NY
Trader Importer:		Contact Zip:	14609
Trader Exporter:		Contact Country:	US
Slab Importer:		Contact Phone:	585-654-9308
Slab Exporter:		Contact Phone Ext:	
Current Record:	No	Contact Fax:	
Location Country:	US	Contact Email Addr:	
State District Owner:	NY	Contact Title:	SUPERINTENDENT

Handler Details

Source Type:	N	Used Oil Transporter:	No
Receive Date:	19940811	UO Transfer Fac:	No
Non Notifier:		Used Oil Processor:	No
Acknowledge Flag:		Used Oil Refiner:	No
Acknowledge Date:	20120127	Used Oil Burner:	No
Accessibility:		UO Market Burner:	No
Land Type:	P	UO Spec Marketer:	No
Fed Waste Gen Own:	HQ	Current Site Name:	R P FEDDER CORP
Fed Waste Gen Cd:	2	Location Street No:	1237

Map Key	Number of Records	Direction	Distance (mi/ft)	Elev/Diff (ft)	Site	DB
Fed Waste Gen Desc:	Small Quantity Generator				Location Street 1: E MAIN ST	
ST Waste Gen Own:					Location Street 2: BASEMENT & 1ST FLOORS	
State Waste Gen Cd:					Location City: ROCHESTER	
Short Term Gen:	No				Location State: NY	
Importer Activity:	No				Location Zip Code: 14609	
Mixed Waste Gen:	No				County Code: NY055	
Transporter:	No				State District: NYSDEC R8	
Transfer Facility:	No				Mailing Street No:	
TSD Activity:	No				Mailing Street 1: PO BOX 92	
Recycler Activity:	No				Mailing Street 2:	
Onsite Burn Exempt:	No				Mailing City: ROCHESTER	
Furnace Exemption:	No				Mailing State: NY	
Underground Inject:	No				Mailing Zip Code: 14601	
Off Site Receipt:	No				Mailing Country:	
Waste Dest Fac:	No				Contact First Name: KEVIN	
Subpart K College:					Contact Middle Initial:	
Subpart K Hospital:					Contact Last Name: FITZGIBBON	
Subpart K Non Profit:					Contact Street No:	
Subpart K Withdraw:					Contact Street 1: PO BOX 92	
Include Ntnl Rprt:					Contact Street 2:	
Reporting Cycle:					Contact City: ROCHESTER	
LQHUU:	No				Contact State: NY	
Trader Importer:					Contact Zip: 14601	
Trader Exporter:					Contact Country: US	
Slab Importer:					Contact Phone: 716-288-1600	
Slab Exporter:					Contact Phone Ext:	
Current Record:	No				Contact Fax:	
Location Country:	US				Contact Email Addr:	
State District Owner:	NY				Contact Title:	

Hazardous Waste Details

Haz Waste Cd Owner: HQ
Haz Waste Cd: D019
BR Waste Code Active Status: Yes
Waste Code Active Status: Yes
Waste Code Description: CARBON TETRACHLORIDE
Source Type: I
Code Type: D

Haz Waste Cd Owner: HQ
Haz Waste Cd: D022
BR Waste Code Active Status: Yes
Waste Code Active Status: Yes
Waste Code Description: CHLOROFORM
Source Type: I
Code Type: D

Haz Waste Cd Owner: HQ
Haz Waste Cd: D043
BR Waste Code Active Status: Yes
Waste Code Active Status: Yes
Waste Code Description: VINYL CHLORIDE
Source Type: I
Code Type: D

Haz Waste Cd Owner: HQ
Haz Waste Cd: D001
BR Waste Code Active Status: Yes
Waste Code Active Status: Yes
Waste Code Description: IGNITABLE WASTE
Source Type: T
Code Type: D

Haz Waste Cd Owner: HQ
Haz Waste Cd: D018
BR Waste Code Active Status: Yes
Waste Code Active Status: Yes
Waste Code Description: BENZENE
Source Type: T
Code Type: D

Haz Waste Cd Owner: HQ
Haz Waste Cd: D028
BR Waste Code Active Status: Yes
Waste Code Active Status: Yes
Waste Code Description: 1,2-DICHLOROETHANE
Source Type: T
Code Type: D

Map Key	Number of Records	Direction	Distance (mi/ft)	Elev/Diff (ft)	Site	DB
Haz Waste Cd Owner:	HQ				Source Type:	I
Haz Waste Cd:	D001				Code Type:	D
BR Waste Code Active Status:	Yes					
Waste Code Active Status:	Yes					
Waste Code Description:	IGNITABLE WASTE					
Haz Waste Cd Owner:	HQ				Source Type:	I
Haz Waste Cd:	D028				Code Type:	D
BR Waste Code Active Status:	Yes					
Waste Code Active Status:	Yes					
Waste Code Description:	1,2-DICHLOROETHANE					
Haz Waste Cd Owner:	HQ				Source Type:	I
Haz Waste Cd:	D029				Code Type:	D
BR Waste Code Active Status:	Yes					
Waste Code Active Status:	Yes					
Waste Code Description:	1,1-DICHLOROETHYLENE					
Haz Waste Cd Owner:	HQ				Source Type:	I
Haz Waste Cd:	D039				Code Type:	D
BR Waste Code Active Status:	Yes					
Waste Code Active Status:	Yes					
Waste Code Description:	TETRACHLOROETHYLENE					
Haz Waste Cd Owner:	HQ				Source Type:	T
Haz Waste Cd:	D019				Code Type:	D
BR Waste Code Active Status:	Yes					
Waste Code Active Status:	Yes					
Waste Code Description:	CARBON TETRACHLORIDE					
Haz Waste Cd Owner:	HQ				Source Type:	T
Haz Waste Cd:	D043				Code Type:	D
BR Waste Code Active Status:	Yes					
Waste Code Active Status:	Yes					
Waste Code Description:	VINYL CHLORIDE					
Haz Waste Cd Owner:	HQ				Source Type:	I
Haz Waste Cd:	D018				Code Type:	D
BR Waste Code Active Status:	Yes					
Waste Code Active Status:	Yes					
Waste Code Description:	BENZENE					
Haz Waste Cd Owner:	HQ				Source Type:	I
Haz Waste Cd:	D040				Code Type:	D
BR Waste Code Active Status:	Yes					
Waste Code Active Status:	Yes					
Waste Code Description:	TRICHLOROETHYLENE					
Haz Waste Cd Owner:	HQ				Source Type:	T
Haz Waste Cd:	D029				Code Type:	D
BR Waste Code Active Status:	Yes					
Waste Code Active Status:	Yes					
Waste Code Description:	1,1-DICHLOROETHYLENE					
Haz Waste Cd Owner:	HQ				Source Type:	T
Haz Waste Cd:	D039				Code Type:	D
BR Waste Code Active Status:	Yes					
Waste Code Active Status:	Yes					
Waste Code Description:	TETRACHLOROETHYLENE					
Haz Waste Cd Owner:	HQ				Source Type:	T
Haz Waste Cd:	D040				Code Type:	D
BR Waste Code Active Status:	Yes					
Waste Code Active Status:	Yes					
Waste Code Description:	TRICHLOROETHYLENE					
Haz Waste Cd Owner:	HQ				Source Type:	N
Haz Waste Cd:	D001				Code Type:	D
BR Waste Code Active Status:	Yes					

Map Key	Number of Records	Direction	Distance (mi/ft)	Elev/Diff (ft)	Site	DB
Waste Code Active Status:		Yes				
Waste Code Description:		IGNITABLE WASTE				
Haz Waste Cd Owner:	HQ				Source Type:	T
Haz Waste Cd:	D002				Code Type:	D
BR Waste Code Active Status:		Yes				
Waste Code Active Status:		Yes				
Waste Code Description:		CORROSIVE WASTE				
Haz Waste Cd Owner:	HQ				Source Type:	T
Haz Waste Cd:	D022				Code Type:	D
BR Waste Code Active Status:		Yes				
Waste Code Active Status:		Yes				
Waste Code Description:		CHLOROFORM				
Haz Waste Cd Owner:	HQ				Source Type:	I
Haz Waste Cd:	D002				Code Type:	D
BR Waste Code Active Status:		Yes				
Waste Code Active Status:		Yes				
Waste Code Description:		CORROSIVE WASTE				
NAICS Details						
Source Type:	T				NAICS Active Status:	Yes
NAICS Cd Owner:	HQ				NAICS Cycle:	2002
NAICS Code:	53139					
NAICS Description:		OTHER ACTIVITIES RELATED TO REAL ESTATE				
Source Type:	I				NAICS Active Status:	Yes
NAICS Cd Owner:	HQ				NAICS Cycle:	2002
NAICS Code:	53112					
NAICS Description:		LESSORS OF NONRESIDENTIAL BUILDINGS (EXCEPT MINIWAREHOUSES)				
Source Type:	T				NAICS Active Status:	Yes
NAICS Cd Owner:	HQ				NAICS Cycle:	2002
NAICS Code:	53112					
NAICS Description:		LESSORS OF NONRESIDENTIAL BUILDINGS (EXCEPT MINIWAREHOUSES)				
Source Type:	I				NAICS Active Status:	Yes
NAICS Cd Owner:	HQ				NAICS Cycle:	2002
NAICS Code:	53139					
NAICS Description:		OTHER ACTIVITIES RELATED TO REAL ESTATE				
Owner/Operator Details						
Owner/Operator Ind:	CO				Country:	US
Name:	R P FEDDER CORP				Zip Code:	14601
Street No:					Phone:	716-288-1600
Street 1:	PO BOX 92				Type:	P
Street 2:					Date Became Current:	
City:	ROCHESTER				Date Ended Current:	
State:	NY					
Source Type:	I					
Owner/Operator Ind:	CO				Country:	US
Name:	FEDDER INDUSTRIAL PARK INC				Zip Code:	14625
Street No:	1237				Phone:	585-544-8981
Street 1:	E MAIN ST				Type:	P
Street 2:					Date Became Current:	19730525
City:	ROCHESTER				Date Ended Current:	
State:	NY					
Source Type:	I					
Owner/Operator Ind:	CP				Country:	US
Name:	FEDDER INDUSTRIAL PARK INC				Zip Code:	
Street No:					Phone:	
Street 1:					Type:	P

Map Key	Number of Records	Direction	Distance (mi/ft)	Elev/Diff (ft)	Site	DB
Street 2:				Date Became Current: 19730525		
City:				Date Ended Current:		
State:						
Source Type: I						
Owner/Operator Ind: CO				Country:		
Name: R P FEDDER CORP				Zip Code: 14601		
Street No:				Phone: 716-288-1600		
Street 1: PO BOX 92				Type: P		
Street 2:				Date Became Current:		
City: ROCHESTER				Date Ended Current:		
State: NY						
Source Type: N						
Owner/Operator Ind: CP				Country: US		
Name: R P FEDDER CORP				Zip Code: 14601		
Street No:				Phone: 716-288-1600		
Street 1: PO BOX 92				Type: P		
Street 2:				Date Became Current:		
City: ROCHESTER				Date Ended Current:		
State: NY						
Source Type: I						
Owner/Operator Ind: CP				Country: US		
Name: FEDDER INDUSTRIAL PARK INC				Zip Code: 14601		
Street No:				Phone: 716-288-1600		
Street 1: PO BOX 92				Type: P		
Street 2:				Date Became Current:		
City: ROCHESTER				Date Ended Current:		
State: NY						
Source Type: T						
Owner/Operator Ind: CO				Country: US		
Name: FEDDER INDUSTRIAL PARK INC				Zip Code: 14625		
Street No: 1237				Phone: 585-544-8981		
Street 1: E MAIN ST				Type: P		
Street 2:				Date Became Current: 19730525		
City: ROCHESTER				Date Ended Current:		
State: NY						
Source Type: T						

6 1 of 1 SW 0.01 / 39.78 490.81 / 1 **QUAKER STATE OIL REF CORP** 1221 EAST MAIN STREET ROCHESTER NY 14609 **UST**

Site ID:	49000	Expiry:	N/A
Site Status:	Unregulated/Closed	County:	Monroe
Program No:	8-227005	UTM X:	290302.17928
Program Type Code:	PBS	UTM Y:	4781985.84537
Program Type:	Petroleum Bulk Storage Program	Site Type:	Unknown

Tank Information

Tank ID:	152197
Tank No:	002
Tank Model:	
Pipe Model:	
Tank Location:	5
Tank Location Desc:	Underground
Tank Status:	3
Tank Status Desc:	Closed - Removed
Install Date:	1976-07-01 00:00:00
Capacity (gal):	3000
Tank Type:	01
Tank Type Desc:	Steel/Carbon Steel/Iron
Test Method:	05
Date Tested:	1987-06-01 00:00:00

Map Key	Number of Records	Direction	Distance (mi/ft)	Elev/Diff (ft)	Site	DB
----------------	--------------------------	------------------	-------------------------	-----------------------	-------------	-----------

Next Test:
Close Date: 1987-09-01 00:00:00
Registered: True
Modified By: TRANSLAT
Last Modified: 2017-04-14 14:30:47.863000000
Program No: 8-227005

Material Information

Material Code: 0013
Material Name: lube oil
Percent: 100.00

Equipment Information

Equipment: F00
Code Name: None
Type: Pipe External Protection

Equipment: D02
Code Name: Galvanized Steel
Type: Pipe Type

Equipment: H99
Code Name: Other
Type: Tank Leak Detection

Equipment: A00
Code Name: None
Type: Tank Internal Protection

Equipment: C00
Code Name: No Piping
Type: Pipe Location

Equipment: B00
Code Name: None
Type: Tank External Protection

Equipment: G00
Code Name: None
Type: Tank Secondary Containment

Equipment: I00
Code Name: None
Type: Overfill

Equipment: J02
Code Name: Suction Dispenser
Type: Dispenser

Tank Information

Tank ID: 152198
Tank No: 003
Tank Model:
Pipe Model:
Tank Location: 5
Tank Location Desc: Underground
Tank Status: 3
Tank Status Desc: Closed - Removed
Install Date: 1976-07-01 00:00:00
Capacity (gal): 3000
Tank Type: 01
Tank Type Desc: Steel/Carbon Steel/Iron

Map Key	Number of Records	Direction	Distance (mi/ft)	Elev/Diff (ft)	Site	DB
Test Method:		05				
Date Tested:		1987-06-01 00:00:00				
Next Test:						
Close Date:		1987-09-01 00:00:00				
Registered:		True				
Modified By:		TRANSLAT				
Last Modified:		2017-04-14 14:30:47.863000000				
Program No:		8-227005				

Material Information

Material Code: 0013
Material Name: lube oil
Percent: 100.00

Equipment Information

Equipment: D02
Code Name: Galvanized Steel
Type: Pipe Type

Equipment: F00
Code Name: None
Type: Pipe External Protection

Equipment: I00
Code Name: None
Type: Overfill

Equipment: B00
Code Name: None
Type: Tank External Protection

Equipment: C00
Code Name: No Piping
Type: Pipe Location

Equipment: H99
Code Name: Other
Type: Tank Leak Detection

Equipment: G00
Code Name: None
Type: Tank Secondary Containment

Equipment: J02
Code Name: Suction Dispenser
Type: Dispenser

Equipment: A00
Code Name: None
Type: Tank Internal Protection

Tank Information

Tank ID: 152199
Tank No: 004
Tank Model:
Pipe Model:
Tank Location: 5
Tank Location Desc: Underground
Tank Status: 3
Tank Status Desc: Closed - Removed
Install Date: 1976-07-01 00:00:00
Capacity (gal): 3000

Map Key	Number of Records	Direction	Distance (mi/ft)	Elev/Diff (ft)	Site	DB
Tank Type:		01				
Tank Type Desc:		Steel/Carbon Steel/Iron				
Test Method:		05				
Date Tested:		1987-06-01 00:00:00				
Next Test:						
Close Date:		1987-09-01 00:00:00				
Registered:		True				
Modified By:		TRANSLAT				
Last Modified:		2017-04-14 14:30:47.863000000				
Program No:		8-227005				

Material Information

Material Code: 0013
Material Name: lube oil
Percent: 100.00

Equipment Information

Equipment: D02
Code Name: Galvanized Steel
Type: Pipe Type

Equipment: G00
Code Name: None
Type: Tank Secondary Containment

Equipment: C00
Code Name: No Piping
Type: Pipe Location

Equipment: J02
Code Name: Suction Dispenser
Type: Dispenser

Equipment: A00
Code Name: None
Type: Tank Internal Protection

Equipment: H99
Code Name: Other
Type: Tank Leak Detection

Equipment: F00
Code Name: None
Type: Pipe External Protection

Equipment: I00
Code Name: None
Type: Overfill

Equipment: B00
Code Name: None
Type: Tank External Protection

Tank Information

Tank ID: 152196
Tank No: 001
Tank Model:
Pipe Model:
Tank Location: 5
Tank Location Desc: Underground
Tank Status: 3
Tank Status Desc: Closed - Removed

<i>Map Key</i>	<i>Number of Records</i>	<i>Direction</i>	<i>Distance (mi/ft)</i>	<i>Elev/Diff (ft)</i>	<i>Site</i>	<i>DB</i>
<i>Install Date:</i>		1976-07-01 00:00:00				
<i>Capacity (gal):</i>		3000				
<i>Tank Type:</i>		01				
<i>Tank Type Desc:</i>		Steel/Carbon Steel/Iron				
<i>Test Method:</i>		05				
<i>Date Tested:</i>		1987-06-01 00:00:00				
<i>Next Test:</i>						
<i>Close Date:</i>		1987-09-01 00:00:00				
<i>Registered:</i>		True				
<i>Modified By:</i>		TRANSLAT				
<i>Last Modified:</i>		2017-04-14 14:30:47.863000000				
<i>Program No:</i>		8-227005				

Material Information

Material Code: 0013
Material Name: lube oil
Percent: 100.00

Equipment Information

Equipment: B00
Code Name: None
Type: Tank External Protection

Equipment: J02
Code Name: Suction Dispenser
Type: Dispenser

Equipment: I00
Code Name: None
Type: Overfill

Equipment: A00
Code Name: None
Type: Tank Internal Protection

Equipment: G00
Code Name: None
Type: Tank Secondary Containment

Equipment: C00
Code Name: No Piping
Type: Pipe Location

Equipment: D02
Code Name: Galvanized Steel
Type: Pipe Type

Equipment: H99
Code Name: Other
Type: Tank Leak Detection

Equipment: F00
Code Name: None
Type: Pipe External Protection

Affiliation Information

Affiliation Type: 07
Affiliation Name: Mail Contact
Affiliation Sub Type: NNN
Company: QUAKER STATE OIL REF CORP
Contact Title:
Contact Name:

Map Key	Number of Records	Direction	Distance (mi/ft)	Elev/Diff (ft)	Site	DB
Address1:			BOX 989 255 ELM STREET			
Address2:						
City:			OIL CITY			
State:			PA			
Zipcode:			16301			
Country Code:			001			
Phone:			(716) 288-9370			
Phone Ext:						
Email:						
Fax:						
Modified By:			TRANSLAT			
Last Modified:			2004-03-04 12:32:17.637000000			

Affiliation Information

Affiliation Type: 04
Affiliation Name: Facility Operator
Affiliation Sub Type: NNN
Company: QUAKER STATE OIL REF CORP
Contact Title:
Contact Name: QUAKER STATE OIL REF CORP
Address1:
Address2:
City:
State: NN
Zipcode:
Country Code: 001
Phone: (716) 288-9370
Phone Ext:
Email:
Fax:
Modified By: TRANSLAT
Last Modified: 2004-03-04 12:32:17.653000000

Affiliation Information

Affiliation Type: 11
Affiliation Name: Emergency Contact
Affiliation Sub Type: NNN
Company: QUAKER STATE OIL REF CORP
Contact Title:
Contact Name: ARLENE HOSEY
Address1:
Address2:
City:
State: NN
Zipcode:
Country Code: 001
Phone: (315) 697-2245
Phone Ext:
Email:
Fax:
Modified By: TRANSLAT
Last Modified: 2004-03-04 12:32:17.653000000

Affiliation Information

Affiliation Type: 01
Affiliation Name: Facility Owner
Affiliation Sub Type: ZZZ
Company: QUAKER STATE OIL REF CORP
Contact Title:
Contact Name:
Address1: BOX 989 255 ELM STREET
Address2:

Map Key	Number of Records	Direction	Distance (mi/ft)	Elev/Diff (ft)	Site	DB
City:		OIL CITY				
State:		PA				
Zipcode:		16301				
Country Code:		001				
Phone:		(716) 288-9370				
Phone Ext:						
Email:						
Fax:						
Modified By:		TRANSLAT				
Last Modified:		2004-03-04 12:32:17.637000000				

7 1 of 11 WSW 0.01 / 42.40 492.80 / 3 FIRST STUDENT INC #20060 1185 EAST MAIN STREET ROCHESTER NY 14609 AST

Site ID: 50202 Expiry: 2018/05/13
 Site Status: Active County: Monroe
 Site Type: Trucking/Transportation/Fleet Operation UTM X: 290250.71058
 Program No: 8-439215 UTM Y: 4781958.34360
 Program Type Code: PBS
 Program Type: Petroleum Bulk Storage Program

Tank Information

Tank ID: 159494
 Tank No: 002A
 Tank Model:
 Pipe Model:
 Tank Location: 3
 Tank Location Desc: Aboveground on saddles, legs, stilts, rack or cradle
 Tank Status: 1
 Tank Status Desc: In Service
 Install Date: 2003-04-01 00:00:00
 Capacity (Gal): 265
 Tank Type: 01
 Tank Type Desc: Steel/Carbon Steel/Iron
 Test Method: NN
 Date Tested:
 Next Test:
 Close Date:
 Registered: True
 Modified By: MAPERSSO
 Last Modified: 2017-04-14 14:30:47.863000000
 Prog No: 8-439215

Material Information

Material Code: 0022
 Material Name: waste oil/used oil
 Percent: 100.00

Equipment Information

Equipment: A00
 Code Name: None
 Type: Tank Internal Protection
 Equipment: J00
 Code Name: None
 Type: Dispenser
 Equipment: D00
 Code Name: No Piping
 Type: Pipe Type

Map Key	Number of Records	Direction	Distance (mi/ft)	Elev/Diff (ft)	Site	DB
Equipment:		F00				
Code Name:		None				
Type:		Pipe External Protection				
Equipment:		E00				
Code Name:		None				
Type:		Piping Secondary Containment				
Equipment:		G01				
Code Name:		Diking (Aboveground)				
Type:		Tank Secondary Containment				
Equipment:		L00				
Code Name:		None				
Type:		Piping Leak Detection				
Equipment:		C00				
Code Name:		No Piping				
Type:		Pipe Location				
Equipment:		I04				
Code Name:		Product Level Gauge (A/G)				
Type:		Overfill				
Equipment:		H00				
Code Name:		None				
Type:		Tank Leak Detection				
Equipment:		B01				
Code Name:		Painted/Asphalt Coating				
Type:		Tank External Protection				
Equipment:		K00				
Code Name:		None				
Type:		Spill Prevention				

Tank Information

Tank ID: 154143
Tank No: 003
Tank Model:
Pipe Model:
Tank Location: 3
Tank Location Desc: Aboveground on saddles, legs, stilts, rack or cradle
Tank Status: 1
Tank Status Desc: In Service
Install Date: 1989-12-01 00:00:00
Capacity (Gal): 265
Tank Type: 01
Tank Type Desc: Steel/Carbon Steel/Iron
Test Method: NN
Date Tested:
Next Test:
Close Date:
Registered: True
Modified By: MAPERSSO
Last Modified: 2017-04-14 14:30:47.863000000
Prog No: 8-439215

Material Information

Material Code: 0015
Material Name: motor oil
Percent: 100.00

<i>Map Key</i>	<i>Number of Records</i>	<i>Direction</i>	<i>Distance (mi/ft)</i>	<i>Elev/Diff (ft)</i>	<i>Site</i>	<i>DB</i>
----------------	--------------------------	------------------	-------------------------	-----------------------	-------------	-----------

Equipment Information

Equipment:	C01
Code Name:	Aboveground
Type:	Pipe Location
Equipment:	D02
Code Name:	Galvanized Steel
Type:	Pipe Type
Equipment:	K00
Code Name:	None
Type:	Spill Prevention
Equipment:	B01
Code Name:	Painted/Asphalt Coating
Type:	Tank External Protection
Equipment:	H00
Code Name:	None
Type:	Tank Leak Detection
Equipment:	J02
Code Name:	Suction Dispenser
Type:	Dispenser
Equipment:	L09
Code Name:	Exempt Suction Piping
Type:	Piping Leak Detection
Equipment:	G01
Code Name:	Diking (Aboveground)
Type:	Tank Secondary Containment
Equipment:	A00
Code Name:	None
Type:	Tank Internal Protection
Equipment:	F00
Code Name:	None
Type:	Pipe External Protection
Equipment:	E01
Code Name:	Diking (AG only)
Type:	Piping Secondary Containment
Equipment:	I04
Code Name:	Product Level Gauge (A/G)
Type:	Overfill

Tank Information

Tank ID:	159495
Tank No:	002B
Tank Model:	
Pipe Model:	
Tank Location:	3
Tank Location Desc:	Aboveground on saddles, legs, stilts, rack or cradle
Tank Status:	4
Tank Status Desc:	Closed - In Place
Install Date:	2003-04-01 00:00:00
Capacity (Gal):	250
Tank Type:	01
Tank Type Desc:	Steel/Carbon Steel/Iron
Test Method:	NN
Date Tested:	
Next Test:	

Map Key	Number of Records	Direction	Distance (mi/ft)	Elev/Diff (ft)	Site	DB
----------------	--------------------------	------------------	-------------------------	-----------------------	-------------	-----------

Close Date: 2013-01-17 00:00:00
Registered: True
Modified By: MAPERSSO
Last Modified: 2017-04-14 14:30:47.863000000
Prog No: 8-439215

Material Information

Material Code: 0022
Material Name: waste oil/used oil
Percent: 100.00

Equipment Information

Equipment: G01
Code Name: Diking (Aboveground)
Type: Tank Secondary Containment

Equipment: C00
Code Name: No Piping
Type: Pipe Location

Equipment: F00
Code Name: None
Type: Pipe External Protection

Equipment: I04
Code Name: Product Level Gauge (A/G)
Type: Overfill

Equipment: H00
Code Name: None
Type: Tank Leak Detection

Equipment: D00
Code Name: No Piping
Type: Pipe Type

Equipment: E00
Code Name: None
Type: Piping Secondary Containment

Equipment: J00
Code Name: None
Type: Dispenser

Equipment: K00
Code Name: None
Type: Spill Prevention

Equipment: B01
Code Name: Painted/Asphalt Coating
Type: Tank External Protection

Equipment: A00
Code Name: None
Type: Tank Internal Protection

Equipment: L00
Code Name: None
Type: Piping Leak Detection

Tank Information

Tank ID: 159496

Map Key	Number of Records	Direction	Distance (mi/ft)	Elev/Diff (ft)	Site	DB
Tank No:		004				
Tank Model:						
Pipe Model:						
Tank Location:		3				
Tank Location Desc:			Aboveground on saddles, legs, stilts, rack or cradle			
Tank Status:		4				
Tank Status Desc:			Closed - In Place			
Install Date:			2003-04-01 00:00:00			
Capacity (Gal):			180			
Tank Type:			01			
Tank Type Desc:			Steel/Carbon Steel/Iron			
Test Method:			NN			
Date Tested:						
Next Test:						
Close Date:			2013-01-17 00:00:00			
Registered:			True			
Modified By:			MAPERSSO			
Last Modified:			2017-04-14 14:30:47.863000000			
Prog No:			8-439215			

Material Information

Material Code: 0013
Material Name: lube oil
Percent: 100.00

Equipment Information

Equipment: B01
Code Name: Painted/Asphalt Coating
Type: Tank External Protection

Equipment: C00
Code Name: No Piping
Type: Pipe Location

Equipment: K00
Code Name: None
Type: Spill Prevention

Equipment: J03
Code Name: Gravity
Type: Dispenser

Equipment: E00
Code Name: None
Type: Piping Secondary Containment

Equipment: H00
Code Name: None
Type: Tank Leak Detection

Equipment: I04
Code Name: Product Level Gauge (A/G)
Type: Overfill

Equipment: A00
Code Name: None
Type: Tank Internal Protection

Equipment: F00
Code Name: None
Type: Pipe External Protection

Equipment: D00
Code Name: No Piping
Type: Pipe Type

Map Key	Number of Records	Direction	Distance (mi/ft)	Elev/Diff (ft)	Site	DB
---------	-------------------	-----------	------------------	----------------	------	----

Equipment: G01
Code Name: Diking (Aboveground)
Type: Tank Secondary Containment

Equipment: L00
Code Name: None
Type: Piping Leak Detection

Affiliation Information

Affiliation Type: 11
Affiliation Name: Emergency Contact
Affiliation Sub Type: NNN
Company: FIRST STUDENT INC
Contact Title:
Contact Name: EVAN WEXLER
Address1:
Address2:
City:
State: NN
Zipcode:
Country Code: 999
Phone: (585) 746-2415
Phone Ext:
Email:
Fax:
Modified By: SCCOPE
Last Modified: 2017-11-20 10:16:02.503000000

Affiliation Information

Affiliation Type: 07
Affiliation Name: Mail Contact
Affiliation Sub Type: NNN
Company: FIRST STUDENT INC
Contact Title:
Contact Name: EVAN WEXLER
Address1: C/O STRATA ENVIRONMENTAL
Address2: 110 PERIMETER PARK, SUITE E
City: KNOXVILLE
State: TN
Zipcode: 37922
Country Code: 001
Phone: (865) 539-2077
Phone Ext:
Email: TOBY.BURNSIDE@FIRSTGROUP.COM
Fax:
Modified By: SCCOPE
Last Modified: 2017-11-20 10:16:02.520000000

Affiliation Information

Affiliation Type: 04
Affiliation Name: Facility Operator
Affiliation Sub Type: NNN
Company: FIRST STUDENT INC #20060
Contact Title:
Contact Name: EVAN WEXLER
Address1:
Address2:
City:
State: NN
Zipcode:
Country Code: 001

Map Key	Number of Records	Direction	Distance (mi/ft)	Elev/Diff (ft)	Site	DB
Phone: Phone Ext: Email: Fax: Modified By: Last Modified:		(585) 288-7730 SCCOPE 2017-11-20 10:16:02.497000000				
<u>Affiliation Information</u>						
Affiliation Type: Affiliation Name: Affiliation Sub Type: Company: Contact Title: Contact Name: Address1: Address2: City: State: Zipcode: Country Code: Phone: Phone Ext: Email: Fax: Modified By: Last Modified:		01 Facility Owner E FIRST STUDENT INC LOCATION MANAGER EVAN WEXLER 600 VINE STREET, SUITE 1400 CINCINNATI OH 45202 001 (513) 241-2200 SCCOPE 2017-11-20 10:16:02.510000000				
<u>7</u>	2 of 11	WSW	0.01 / 42.40	492.80 / 3	FIRST STUDENT, INC. #20060 1185 EAST MAIN STREET ROCHESTER NY 14609	FINDS/FRS
Registry ID: FIPS Code: Program Acronyms: HUC Code: Site Type Name: Location Description: Supplemental Location: Create Date: Update Date: Interest Types: SIC Codes: SIC Code Descriptions: NAICS Codes: NAICS Code Descriptions: Conveyor: Federal Facility Code: Federal Agency Name: Tribal Land Code: Tribal Land Name: Congressional Dist No.: Census Block Code: EPA Region Code: County Name: US/Mexico Border Ind: Latitude: Longitude: Reference Point: Coord Collection Method: Accuracy Value: Datum: Source: Facility Detail Rprt URL:		110061665121 ICIS 04140101 STATIONARY 30-OCT-2014 05:50:09 05-JUN-2015 12:45:44 ENFORCEMENT/COMPLIANCE ACTIVITY FRS-GEOCODE 28 360550059002008 02 MONROE 43.16173 -77.5802 CENTER OF A FACILITY OR STATION ADDRESS MATCHING-HOUSE NUMBER 30 NAD83 http://ofmpub.epa.gov/enviro/fii_query_detail.disp_program_facility?p_registry_id=110061665121				

Map Key	Number of Records	Direction	Distance (mi/ft)	Elev/Diff (ft)	Site	DB
7	3 of 11	WSW	0.01 / 42.40	492.80 / 3	LAILAW TRANSIT INC 1185 E MAIN ST ROCHESTER NY 14609	FINDS/FRS
Registry ID: 110004556551 FIPS Code: 36055 Program Acronyms: RCRAINFO HUC Code: 04140101 Site Type Name: STATIONARY Location Description: Supplemental Location: Create Date: 01-MAR-2000 00:00:00 Update Date: 09-AUG-2010 08:08:12 Interest Types: CESQG SIC Codes: SIC Code Descriptions: NAICS Codes: NAICS Code Descriptions: Conveyor: FRS-GEOCODE Federal Facility Code: Federal Agency Name: Tribal Land Code: Tribal Land Name: Congressional Dist No.: 28 Census Block Code: 360550059002008 EPA Region Code: 02 County Name: MONROE US/Mexico Border Ind: Latitude: 43.16173 Longitude: -77.5802 Reference Point: CENTER OF A FACILITY OR STATION Coord Collection Method: ADDRESS MATCHING-HOUSE NUMBER Accuracy Value: 30 Datum: NAD83 Source: Facility Detail Rprt URL: http://ofmpub.epa.gov/enviro/fii_query_detail.disp_program_facility?p_registry_id=110004556551						

7	4 of 11	WSW	0.01 / 42.40	492.80 / 3	FIRST STUDENT INC # 20060 1185 EAST MAIN STREET ROCHESTER NY 14609	ICIS
EPA Region: 02 FRS Facility UIN: 110061665121 Program Syst ID: 3600039325 Prog Sys Acronym: ICIS Permit Type: Federal Facility ID: Tribal Land Code: County: Monroe Latitude: 43.16049 Longitude: -77.58057 Enf Act Forum Dsc: Fac NAICS Code: Facility SIC Code: --Details-- EA Identifier: EA Type Code: EA Type Desc: EA Name:						

7	5 of 11	WSW	0.01 / 42.40	492.80 / 3	NATIONAL SCHOOL BUS 1185 EAST MAIN STREET ROCHESTER NY	LST
Spill No: 9515421 Site ID: 191847 DER Facility ID: 160003 CID: 323 Program Type: ER SWIS Code: 2814 Contribute Factor: Tank Test Failure Spill Date: 1996-02-29 15:00:00 Rcvd Date: 1996-02-29 15:36:00 CAC Date: 2009-05-20 00:00:00 Insp Date: 2008-07-28 00:00:00 Close Date: 2009-05-27 00:00:00 Create Date: 1996-02-29 00:00:00 Update Date: 2009-05-27 15:46:41.383000000						

Map Key	Number of Records	Direction	Distance (mi/ft)	Elev/Diff (ft)	Site	DB
---------	-------------------	-----------	------------------	----------------	------	----

Water Body:					DEC Region:	8
Source:	Commercial/Industrial				Lead DEC:	MFZAMIAR
Class:	B3				Reported by:	Tank Tester
Meets Std:	False				Referred to:	
Penalty:	False				County:	Monroe
REM Phase:	0				Latitude:	43.161699080
After Hours:	False				Longitude:	-77.580419160
UST Trust:	True					
Caller Remark:						

DEC Remark:

Spiller Information

Spiller Name:	DAN MOROTINI	Spiller Zip:	
Spiller Company:	NATIONAL SCHOOL BUS	Spiller Country:	001
Spiller Address:	1185 EAST MAIN STREET	Contact Name:	DAN MOROTINI
Spiller City:	ROCHESTER	Contact Phone:	(716) 288-3048
Spiller State:	ZZ	Contact Ext:	

Material Information

OP Unit ID:	1026518	Med Air:	No
OU:	01	Med in Air:	No
Material ID:	556552	Med GW:	No
Material Code:	0008	Med SW:	No
Material Name:	diesel	Med DW:	No
CAS No:		Med Sewer:	No
Material Family:	Petroleum	Med Surf:	No
Quantity:	.00	Med Subway:	No
Units:	G	Med Utility:	No
Recovered:	.00	Oxygenate:	
Med Soil:	Yes		

Tank Test Information

Spill Tank ID:	1544421	Source:	
Tank No:	1	Leak Rate:	7.80
Tank Size:	8000	Gross Fail:	
Material:	0008	Modified by:	Spills
EPA UST:		Last Modified:	2004-10-01 04:00:45.140000000
UST:		Test Method:	03
Cause:		Test Method 1:	Horner EZ Check I or II

<u>7</u>	6 of 11	WSW	0.01 / 42.40	492.80 / 3	NATIONAL SCHOOL BUS 1185 EAST MAIN STREET ROCHESTER NY 14609	LST
----------	---------	-----	--------------	------------	--	-----

Spill No:	9000661	Spill Date:	1990-04-19 10:00:00
Site ID:	191845	Rcvd Date:	1990-04-19 10:30:00
DER Facility ID:	49470	CAC Date:	1990-05-16 00:00:00
CID:		Insp Date:	
Program Type:	ER	Close Date:	1990-05-16 00:00:00
SWIS Code:	2814	Create Date:	1990-04-24 00:00:00
Contribute Factor:	Tank Test Failure	Update Date:	2011-05-31 13:42:03.547000000
Water Body:		DEC Region:	8
Source:	Commercial/Industrial	Lead DEC:	JRMARCHI
Class:	C3	Reported by:	Tank Tester
Meets Std:	True	Referred to:	
Penalty:	False	County:	Monroe
REM Phase:	0	Latitude:	43.161699080
After Hours:	False	Longitude:	-77.580419160
UST Trust:	True		
Caller Remark:			

Map Key	Number of Records	Direction	Distance (mi/ft)	Elev/Diff (ft)	Site	DB
---------	-------------------	-----------	------------------	----------------	------	----

DEC Remark:

Spiller Information

Spiller Name:		Spiller Zip:	
Spiller Company:	NATINAL SCHOOL BUS	Spiller Country:	001
Spiller Address:	1185 EAST MAIN ST	Contact Name:	
Spiller City:	ROCHESTER	Contact Phone:	
Spiller State:	NY	Contact Ext:	

Material Information

OP Unit ID:	940323	Med Air:	No
OU:	01	Med in Air:	No
Material ID:	439034	Med GW:	Yes
Material Code:	0009	Med SW:	No
Material Name:	gasoline	Med DW:	No
CAS No:		Med Sewer:	No
Material Family:	Petroleum	Med Surf:	No
Quantity:	.00	Med Subway:	No
Units:	G	Med Utility:	No
Recovered:	.00	Oxygenate:	
Med Soil:	No		

Tank Test Information

Spill Tank ID:	1536965	Source:	
Tank No:		Leak Rate:	.00
Tank Size:	0	Gross Fail:	
Material:	0009	Modified by:	Spills
EPA UST:		Last Modified:	2004-10-01 04:00:45.14000000
UST:		Test Method:	00
Cause:		Test Method 1:	Unknown

<u>7</u>	7 of 11	WSW	0.01 / 42.40	492.80 / 3	LIDLAW TRANSIT 1185 E MAIN ST ROCHESTER NY 14609	NY MANIFEST
----------	---------	-----	--------------	------------	--	-------------

RCRA ID:	NYR000076984	Mailing Street 2:	
Handler Name:	LIDLAW TRANSIT	Mailing City:	ROCHESTER
Contact Name:	JERRY ADELL	Mailing State:	NY
Location State:	NY	Mailing Zip:	14609
Location Zip Ext:		Mailing Zip Extension:	
Location Country:	USA	Mailing Country:	USA
Location County:	MONROE	Business Phone No:	7162887790
Mailing Street 1:	1185 E MAIN ST		

Manifest Data 1999

Manifest No:	ILA8436168
Sequence No:	01
Generator RCRA ID No:	NYR000076984
Generator Shipped Date:	09/29/1999
TSDF RCRA ID No:	ILD980613913
TSDF Received Date:	10/12/1999
Transporter 1 RCRA ID No:	ILD984908202
Transporter 1 State ID:	UPW151288
Transporter 1 Received Date:	09/29/1999
Transporter 2 RCRA ID No:	SCD987574647
Transporter 2 State ID:	UPW203954
Transporter 2 Received Date:	10/04/1999
Number of Containers 1:	001

Map Key	Number of Records	Direction	Distance (mi/ft)	Elev/Diff (ft)	Site	DB
Type of Container 1:			DM-Metal drums, barrels, kegs			
Quantity of Waste 1:			00004			
Units of Quantity 1:			G-Gallons (liquids only)			
Specific Gravity 1:			01.00			
Handling Method 1:			R-Material recovery of more than 75 percent of the total material			
Waste Code 1 1:			D006			
Waste Code 2 1:						
Waste Code 3 1:						
Waste Code 4 1:						
Waste Code 5 1:						
Number of Containers 2:						
Type of Container 2:						
Quantity of Waste 2:						
Units of Quantity 2:						
Specific Gravity 2:						
Handling Method 2:						
Waste Code 1 2:						
Waste Code 2 2:						
Waste Code 3 2:						
Waste Code 4 2:						
Waste Code 5 2:						
Number of Containers 3:						
Type of Container 3:						
Quantity of Waste 3:						
Units of Quantity 3:						
Specific Gravity 3:						
Handling Method 3:						
Waste Code 1 3:						
Waste Code 2 3:						
Waste Code 3 3:						
Waste Code 4 3:						
Waste Code 5 3:						
Number of Containers 4:						
Type of Container 4:						
Quantity of Waste 4:						
Units of Quantity 4:						
Specific Gravity 4:						
Handling Method 4:						
Waste Code 1 4:						
Waste Code 2 4:						
Waste Code 3 4:						
Waste Code 4 4:						
Waste Code 5 4:						

Manifest Data 1999

Manifest No:	NYC5189578
Sequence No:	01
Generator RCRA ID No:	NYR000076984
Generator Shipped Date:	09/29/1999
TSDf RCRA ID No:	KYD053348108
TSDf Received Date:	10/08/1999
Transporter 1 RCRA ID No:	ILD984908202
Transporter 1 State ID:	NYMF6725
Transporter 1 Received Date:	09/29/1999
Transporter 2 RCRA ID No:	SCD987574647
Transporter 2 State ID:	T397061L
Transporter 2 Received Date:	10/04/1999
Number of Containers 1:	002
Type of Container 1:	DM-Metal drums, barrels, kegs
Quantity of Waste 1:	00842
Units of Quantity 1:	P-Pounds
Specific Gravity 1:	01.00
Handling Method 1:	B-Incineration, heat recovery, burning
Waste Code 1 1:	D001
Waste Code 2 1:	
Waste Code 3 1:	
Waste Code 4 1:	

Map Key	Number of Records	Direction	Distance (mi/ft)	Elev/Diff (ft)	Site	DB
Waste Code 5 1:						
Number of Containers 2:		001				
Type of Container 2:		DM-Metal drums, barrels, kegs				
Quantity of Waste 2:		00398				
Units of Quantity 2:		P-Pounds				
Specific Gravity 2:		01.00				
Handling Method 2:		B-Incineration, heat recovery, burning				
Waste Code 1 2:		F003				
Waste Code 2 2:						
Waste Code 3 2:						
Waste Code 4 2:						
Waste Code 5 2:						
Number of Containers 3:		001				
Type of Container 3:		DM-Metal drums, barrels, kegs				
Quantity of Waste 3:		00458				
Units of Quantity 3:		P-Pounds				
Specific Gravity 3:		01.00				
Handling Method 3:		B-Incineration, heat recovery, burning				
Waste Code 1 3:		D001				
Waste Code 2 3:						
Waste Code 3 3:						
Waste Code 4 3:						
Waste Code 5 3:						
Number of Containers 4:						
Type of Container 4:						
Quantity of Waste 4:						
Units of Quantity 4:						
Specific Gravity 4:						
Handling Method 4:						
Waste Code 1 4:						
Waste Code 2 4:						
Waste Code 3 4:						
Waste Code 4 4:						
Waste Code 5 4:						

Manifest Data 2016

Manifest Tracking No:	005401065SKS
Page No:	1
Item Line No:	1
Gen RCRA ID:	NYR000076984
Gen Sign Date:	2016-05-10
TSDf RCRA ID:	NYD980753784
TSDf Sign Date:	2016-05-10
Transporter 1 RCRA ID:	TXR000081205
Transporter 1 Sign Date:	2016-05-10
Transporter 2 RCRA ID:	
Transporter 2 Sign Date:	
Import Ind:	No
Export Ind:	No
Discr Quantity Ind:	No
Discr Type Ind:	No
Discr Residue Ind:	No
Discr Partial Reject Ind:	No
Discr Full Reject Ind:	No
Manifest Ref No:	
Alt Facility RCRA ID:	
Alt Facility Sign Date:	
No of Containers:	1
Container Type Code:	DM-Metal drums, barrels, kegs
Waste Qty:	8
Unit of Measure:	G-Gallons (liquids only)
Specific Gravity:	1
Handling Type Code:	R-Material recovery of more than 75 percent of the total material
Mgmt Method Type Code:	H141
Waste Code 1:	D039
Waste Code 2:	
Waste Code 3:	

Map Key	Number of Records	Direction	Distance (mi/ft)	Elev/Diff (ft)	Site	DB
---------	-------------------	-----------	------------------	----------------	------	----

Waste Code 4:
Waste Code 5:
Waste Code 6:

Manifest Data 2016

Manifest Tracking No: 005415062SKS
Page No: 1
Item Line No: 1
Gen RCRA ID: NYR000076984
Gen Sign Date: 2016-04-01
TSD RCRA ID: NYD980753784
TSD Sign Date: 2016-04-01
Transporter 1 RCRA ID: TXR000081205
Transporter 1 Sign Date: 2016-04-01
Transporter 2 RCRA ID:
Transporter 2 Sign Date:
Import Ind: No
Export Ind: No
Discr Quantity Ind: No
Discr Type Ind: No
Discr Residue Ind: No
Discr Partial Reject Ind: No
Discr Full Reject Ind: No
Manifest Ref No:
Alt Facility RCRA ID:
Alt Facility Sign Date:
No of Containers: 1
Container Type Code: DM-Metal drums, barrels, kegs
Waste Qty: 15
Unit of Measure: G-Gallons (liquids only)
Specific Gravity: 1
Handling Type Code: R-Material recovery of more than 75 percent of the total material
Mgmt Method Type Code: H141
Waste Code 1: D039
Waste Code 2:
Waste Code 3:
Waste Code 4:
Waste Code 5:
Waste Code 6:

<u>7</u>	8 of 11	WSW	0.01 / 42.40	492.80 / 3	LIDLAW TRANSIT INC 1185 E MAIN ST ROCHESTER NY 14609	RCRA CESQG
----------	---------	-----	-----------------	---------------	--	------------

EPA Handler ID: NYR000076984
Land Type Code: P
Land Type Desc: Private
Federal Waste Generator Code: 3
Gen Status Univ Code: CEG
Gen Status Univ Desc: Conditionally Exempt Small Quantity Generator
Importer Activity: No
Mixed Waste Generator: No
Transporter Activity: No
Transfer Facility: No
Recycler Activity: No
Onsite Burner Exemption: No
Furnace Exemption: No
Underground Inject Activity: No
Receives Waste from Offsite: No
TSD Type: ----
TSD Activity: No
Corrective Action Univ: No
Action has been Imposed: No
Action under 3004 (U)(V): No
Institutional Control Indicator: N
Used Oil Transporter:

Map Key	Number of Records	Direction	Distance (mi/ft)	Elev/Diff (ft)	Site	DB
---------	-------------------	-----------	------------------	----------------	------	----

Used Oil Transfer Facility:

Used Oil Processor:

Used Oil Refiner:

Used Oil Burner:

Used Oil Market Burner:

Used Oil Spec Marketer:

Activity Location:

NY

County Code:

NY055

County Name:

MONROE

Contact Name:

JERRY ADELL SR

Contact Phone No and Exten:

716-288-7730

Contact Email:

Contact Address:

1185 , E MAIN ST , ROCHESTER , NY , 14609 , US

Mailing Address:

1185 , E MAIN ST , ROCHESTER , NY , 14609 , US

Violation/Evaluation Summary

Note: NO RECORDS: As of Jan 24 2018, there are no Compliance Monitoring and Enforcement (violation) records associated with this facility (EPA ID).

Handler Details

Source Type:	I	Used Oil Transporter:	No
Receive Date:	20060101	UO Transfer Fac:	No
Non Notifier:		Used Oil Processor:	No
Acknowledge Flag:		Used Oil Refiner:	No
Acknowledge Date:		Used Oil Burner:	No
Accessibility:		UO Market Burner:	No
Land Type:	P	UO Spec Marketer:	No
Fed Waste Gen Own:	HQ	Current Site Name:	LAIDLAW TRANSIT INC
Fed Waste Gen Cd:	3	Location Street No:	1185
Fed Waste Gen Desc:	Conditionally Exempt Small Quantity	Location Street 1:	E MAIN ST
ST Waste Gen Own:	NY	Location Street 2:	
State Waste Gen Cd:	S	Location City:	ROCHESTER
Short Term Gen:	No	Location State:	NY
Importer Activity:	No	Location Zip Code:	14609
Mixed Waste Gen:	No	County Code:	NY055
Transporter:	No	State District:	NYSDEC R8
Transfer Facility:	No	Mailing Street No:	1185
TSD Activity:	No	Mailing Street 1:	E MAIN ST
Recycler Activity:	No	Mailing Street 2:	
Onsite Burn Exempt:	No	Mailing City:	ROCHESTER
Furnace Exemption:	No	Mailing State:	NY
Underground Inject:	No	Mailing Zip Code:	14609
Off Site Receipt:	No	Mailing Country:	US
Waste Dest Fac:	No	Contact First Name:	JERRY
Subpart K College:		Contact Middle Initial:	
Subpart K Hospital:		Contact Last Name:	ADELL SR
Subpart K Non Profit:		Contact Street No:	1185
Subpart K Withdraw:		Contact Street 1:	E MAIN ST
Include Ntnl Rprt:		Contact Street 2:	
Reporting Cycle:		Contact City:	ROCHESTER
LQHUU:	No	Contact State:	NY
Trader Importer:		Contact Zip:	14609
Trader Exporter:		Contact Country:	US
Slab Importer:		Contact Phone:	716-288-7730
Slab Exporter:		Contact Phone Ext:	
Current Record:	No	Contact Fax:	
Location Country:	US	Contact Email Addr:	
State District Owner:	NY	Contact Title:	

Handler Details

Source Type:	I	Used Oil Transporter:	No
Receive Date:	20070101	UO Transfer Fac:	No
Non Notifier:		Used Oil Processor:	No

Map Key	Number of Records	Direction	Distance (mi/ft)	Elev/Diff (ft)	Site	DB
Acknowledge Flag:					Used Oil Refiner:	No
Acknowledge Date:					Used Oil Burner:	No
Accessibility:					UO Market Burner:	No
Land Type:	P				UO Spec Marketer:	No
Fed Waste Gen Own:	HQ				Current Site Name:	LAIDLAW TRANSIT INC
Fed Waste Gen Cd:	3				Location Street No:	1185
Fed Waste Gen Desc:	Conditionally Exempt Small Quantity				Location Street 1:	E MAIN ST
ST Waste Gen Own:	NY				Location Street 2:	
State Waste Gen Cd:	S				Location City:	ROCHESTER
Short Term Gen:	No				Location State:	NY
Importer Activity:	No				Location Zip Code:	14609
Mixed Waste Gen:	No				County Code:	NY055
Transporter:	No				State District:	NYSDEC R8
Transfer Facility:	No				Mailing Street No:	1185
TSD Activity:	No				Mailing Street 1:	E MAIN ST
Recycler Activity:	No				Mailing Street 2:	
Onsite Burn Exempt:	No				Mailing City:	ROCHESTER
Furnace Exemption:	No				Mailing State:	NY
Underground Inject:	No				Mailing Zip Code:	14609
Off Site Receipt:	No				Mailing Country:	US
Waste Dest Fac:	No				Contact First Name:	JERRY
Subpart K College:					Contact Middle Initial:	
Subpart K Hospital:					Contact Last Name:	ADELL SR
Subpart K Non Profit:					Contact Street No:	1185
Subpart K Withdraw:					Contact Street 1:	E MAIN ST
Include Ntnl Rprt:					Contact Street 2:	
Reporting Cycle:					Contact City:	ROCHESTER
LQHUU:	No				Contact State:	NY
Trader Importer:					Contact Zip:	14609
Trader Exporter:					Contact Country:	US
Slab Importer:					Contact Phone:	716-288-7730
Slab Exporter:					Contact Phone Ext:	
Current Record:	Yes				Contact Fax:	
Location Country:	US				Contact Email Addr:	
State District Owner:	NY				Contact Title:	

Handler Details

Source Type:	N				Used Oil Transporter:	No
Receive Date:	19990927				UO Transfer Fac:	No
Non Notifier:					Used Oil Processor:	No
Acknowledge Flag:					Used Oil Refiner:	No
Acknowledge Date:	19991004				Used Oil Burner:	No
Accessibility:					UO Market Burner:	No
Land Type:	P				UO Spec Marketer:	No
Fed Waste Gen Own:	HQ				Current Site Name:	LAIDLAW TRANSIT INC
Fed Waste Gen Cd:	2				Location Street No:	1185
Fed Waste Gen Desc:	Small Quantity Generator				Location Street 1:	E MAIN ST
ST Waste Gen Own:					Location Street 2:	
State Waste Gen Cd:					Location City:	ROCHESTER
Short Term Gen:	No				Location State:	NY
Importer Activity:	No				Location Zip Code:	14609
Mixed Waste Gen:	No				County Code:	NY055
Transporter:	No				State District:	NYSDEC R8
Transfer Facility:	No				Mailing Street No:	1185
TSD Activity:	No				Mailing Street 1:	E MAIN ST
Recycler Activity:	No				Mailing Street 2:	
Onsite Burn Exempt:	No				Mailing City:	ROCHESTER
Furnace Exemption:	No				Mailing State:	NY
Underground Inject:	No				Mailing Zip Code:	14609
Off Site Receipt:	No				Mailing Country:	
Waste Dest Fac:	No				Contact First Name:	JERRY
Subpart K College:					Contact Middle Initial:	
Subpart K Hospital:					Contact Last Name:	ADELL SR
Subpart K Non Profit:					Contact Street No:	
Subpart K Withdraw:					Contact Street 1:	1185 E MAIN ST
Include Ntnl Rprt:					Contact Street 2:	
Reporting Cycle:					Contact City:	ROCHESTER

Map Key	Number of Records	Direction	Distance (mi/ft)	Elev/Diff (ft)	Site	DB
LQHUW:	No				Contact State:	NY
Trader Importer:					Contact Zip:	14609
Trader Exporter:					Contact Country:	US
Slab Importer:					Contact Phone:	716-288-7730
Slab Exporter:					Contact Phone Ext:	
Current Record:	No				Contact Fax:	
Location Country:	US				Contact Email Addr:	
State District Owner:	NY				Contact Title:	

Hazardous Waste Details

Haz Waste Cd Owner:	HQ	Source Type:	N
Haz Waste Cd:	D001	Code Type:	D
BR Waste Code Active Status:	Yes		
Waste Code Active Status:	Yes		
Waste Code Description:	IGNITABLE WASTE		

Haz Waste Cd Owner:	HQ	Source Type:	N
Haz Waste Cd:	F003	Code Type:	F
BR Waste Code Active Status:	Yes		
Waste Code Active Status:	Yes		
Waste Code Description:	THE FOLLOWING SPENT NONHALOGENATED SOLVENTS: XYLENE, ACETONE, ETHYL ACETATE, ETHYL BENZENE, ETHYL ETHER, METHYL ISOBUTYL KETONE, N-BUTYL ALCOHOL, CYCLOHEXANONE, AND METHANOL; ALL SPENT SOLVENT MIXTURES/BLENDS CONTAINING, BEFORE USE, ONLY THE ABOVE SPENT NONHALOGENATED SOLVENTS; AND ALL SPENT SOLVENT MIXTURES/BLENDS CONTAINING, BEFORE USE, ONE OR MORE OF THE ABOVE NONHALOGENATED SOLVENTS, AND A TOTAL OF TEN PERCENT OR MORE (BY VOLUME) OF ONE OR MORE OF THOSE SOLVENTS LISTED IN F001, F002, F004, AND F005; AND STILL BOTTOMS FROM THE RECOVERY OF THESE SPENT SOLVENTS AND SPENT SOLVENT MIXTURES.		

Haz Waste Cd Owner:	HQ	Source Type:	N
Haz Waste Cd:	D039	Code Type:	D
BR Waste Code Active Status:	Yes		
Waste Code Active Status:	Yes		
Waste Code Description:	TETRACHLOROETHYLENE		

Haz Waste Cd Owner:	HQ	Source Type:	N
Haz Waste Cd:	D000	Code Type:	D
BR Waste Code Active Status:	No		
Waste Code Active Status:	No		
Waste Code Description:	DESCRIPTION		

Owner/Operator Details

Owner/Operator Ind:	CO	Country:	US
Name:	LAILAW TRANSIT INC	Zip Code:	14609
Street No:		Phone:	716-288-7730
Street 1:	1185 E MAIN ST	Type:	P
Street 2:		Date Became Current:	
City:	ROCHESTER	Date Ended Current:	
State:	NY		
Source Type:	I		

Owner/Operator Ind:	CP	Country:	US
Name:	LAILAW TRANSIT INC	Zip Code:	14609
Street No:		Phone:	716-288-7730
Street 1:	1185 E MAIN ST	Type:	P
Street 2:		Date Became Current:	
City:	ROCHESTER	Date Ended Current:	
State:	NY		
Source Type:	I		

Owner/Operator Ind:	CO	Country:	US
Name:	LAILAW TRANSIT INC	Zip Code:	14609
Street No:		Phone:	716-288-7730
Street 1:	1185 E MAIN ST	Type:	P
Street 2:		Date Became Current:	

Map Key	Number of Records	Direction	Distance (mi/ft)	Elev/Diff (ft)	Site	DB
City:	ROCHESTER				Date Ended Current:	
State:	NY					
Source Type:	N					

7 9 of 11 WSW 0.01 / 42.40 492.80 / 3 LAIDLAW ENVIRONMENTAL 1185 EAST MAIN STREET ROCHESTER NY NY SPILLS

Spill No: 9904476 **Spill Date:** 1999-07-15 14:30:00
Site ID: 191848 **Rcvd Date:** 1999-07-15 15:22:00
DER Facility ID: 160003 **CAC Date:**
CID: 252 **Insp Date:**
Program Type: ER **Close Date:** 1999-07-16 00:00:00
SWIS Code: 2814 **Create Date:** 1999-07-15 00:00:00
Contribute Factor: Other **Update Date:** 1999-07-16 00:00:00
Water Body: **DEC Region:** 8
Source: Commercial/Industrial **Lead DEC:** DLTILTON
Class: D4 **Reported by:** Other
Meets Std: False **Referred to:**
Penalty: False **County:** Monroe
REM Phase: 0 **Latitude:** 43.161699080
After Hours: False **Longitude:** -77.580419160
UST Trust: False
Caller Remark:

DEC Remark:

Spiller Information

Spiller Name: MARY ELLEN **Spiller Zip:**
Spiller Company: SAFETY KLEEN **Spiller Country:** 001
Spiller Address: WEST HENRIETTA ROAD **Contact Name:** UNK
Spiller City: AVON **Contact Phone:** (716) 288-7790
Spiller State: NY **Contact Ext:**

Material Information

OP Unit ID: 1083298 **Med Air:** No
OU: 01 **Med Ind Air:** No
Material ID: 304356 **Med GW:** No
Material Code: 2200A **Med SW:** No
Material Name: fumaric acid **Med DW:** No
CAS No: 00110178 **Med Sewer:** No
Material Family: Hazardous Material **Med Surf:** No
Quantity: 1.00 **Med Subway:** No
Units: G **Med Utility:** No
Recovered: 1.00 **Oxygenate:**
Med Soil: Yes

7 10 of 11 WSW 0.01 / 42.40 492.80 / 3 NATIONAL SCHOOL BUS 1185 EAST MAIN STREET ROCHESTER NY NY SPILLS

Spill No: 9301614 **Spill Date:** 1993-05-04 12:00:00
Site ID: 191846 **Rcvd Date:** 1993-05-04 07:00:00
DER Facility ID: 160003 **CAC Date:** 1993-05-04 00:00:00
CID: **Insp Date:**
Program Type: ER **Close Date:** 1993-05-04 00:00:00
SWIS Code: 2814 **Create Date:** 1993-05-06 00:00:00
Contribute Factor: Equipment Failure **Update Date:** 2014-05-07 13:12:33.537000000
Water Body: **DEC Region:** 8
Source: Commercial/Industrial **Lead DEC:** PCLINDEN
Class: B3 **Reported by:** Citizen
Meets Std: True **Referred to:**

Map Key	Number of Records	Direction	Distance (mi/ft)	Elev/Diff (ft)	Site	DB
Penalty:	False				County: Monroe	
REM Phase:	0				Latitude: 43.161699080	
After Hours:	True				Longitude: -77.580419160	
UST Trust:	False					
Caller Remark:						
DEC Remark:						

Spiller Information

Spiller Name:		Spiller Zip:	
Spiller Company:	NATIONAL SCHOOL BUS	Spiller Country:	001
Spiller Address:	SAME	Contact Name:	
Spiller City:		Contact Phone:	
Spiller State:	ZZ	Contact Ext:	

Material Information

OP Unit ID:	980127	Med Air:	No
OU:	01	Med Ind Air:	No
Material ID:	398788	Med GW:	No
Material Code:	0008	Med SW:	No
Material Name:	diesel	Med DW:	No
CAS No:		Med Sewer:	No
Material Family:	Petroleum	Med Surf:	No
Quantity:	50.00	Med Subway:	No
Units:	G	Med Utility:	No
Recovered:	.00	Oxygenate:	
Med Soil:	Yes		

<u>7</u>	11 of 11	WSW	0.01 / 42.40	492.80 / 3	FIRST STUDENT INC #20060 1185 EAST MAIN STREET ROCHESTER NY 14609	UST
Site ID:	50202	Expiry:	2018/05/13			
Site Status:	Active	County:	Monroe			
Program No:	8-439215	UTM X:	290250.71058			
Program Type Code:	PBS	UTM Y:	4781958.34360			
Program Type:	Petroleum Bulk Storage Program	Site Type:	Trucking/Transportation/Fleet Operation			

Tank Information

Tank ID:	176605
Tank No:	001
Tank Model:	
Pipe Model:	
Tank Location:	5
Tank Location Desc:	Underground
Tank Status:	1
Tank Status Desc:	In Service
Install Date:	1996-08-01 00:00:00
Capacity (gal):	10000
Tank Type:	04
Tank Type Desc:	Fiberglass Coated Steel
Test Method:	-
Date Tested:	
Next Test:	
Close Date:	
Registered:	True
Modified By:	MJBARBER
Last Modified:	2017-11-06 15:28:24.063000000
Program No:	8-439215

<i>Map Key</i>	<i>Number of Records</i>	<i>Direction</i>	<i>Distance (mi/ft)</i>	<i>Elev/Diff (ft)</i>	<i>Site</i>	<i>DB</i>
----------------	--------------------------	------------------	-------------------------	-----------------------	-------------	-----------

Material Information

Material Code: 0008
Material Name: diesel
Percent: 100.00

Equipment Information

Equipment: F05
Code Name: Jacketed
Type: Pipe External Protection

Equipment: D11
Code Name: Flexible Piping
Type: Pipe Type

Equipment: F99
Code Name: Other
Type: Pipe External Protection

Equipment: A00
Code Name: None
Type: Tank Internal Protection

Equipment: J01
Code Name: Pressurized Dispenser
Type: Dispenser

Equipment: G04
Code Name: Double-Walled (Underground)
Type: Tank Secondary Containment

Equipment: I03
Code Name: Automatic Shut-Off
Type: Overfill

Equipment: K01
Code Name: Catch Basin
Type: Spill Prevention

Equipment: C02
Code Name: Underground/On-ground
Type: Pipe Location

Equipment: H05
Code Name: In-Tank System (ATG)
Type: Tank Leak Detection

Equipment: L07
Code Name: Pressurized Piping Leak Detector
Type: Piping Leak Detection

Equipment: B04
Code Name: Fiberglass
Type: Tank External Protection

Equipment: L01
Code Name: Interstitial - Electronic Monitoring
Type: Piping Leak Detection

Equipment: E04
Code Name: Double walled UG
Type: Piping Secondary Containment

Equipment: H01
Code Name: Interstitial - Electronic Monitoring
Type: Tank Leak Detection

<i>Map Key</i>	<i>Number of Records</i>	<i>Direction</i>	<i>Distance (mi/ft)</i>	<i>Elev/Diff (ft)</i>	<i>Site</i>	<i>DB</i>
----------------	--------------------------	------------------	-------------------------	-----------------------	-------------	-----------

Tank Information

Tank ID: 176606
Tank No: 001-A
Tank Model:
Pipe Model:
Tank Location: 5
Tank Location Desc: Underground
Tank Status: 3
Tank Status Desc: Closed - Removed
Install Date: 1971-07-01 00:00:00
Capacity (gal): 4000
Tank Type: 01
Tank Type Desc: Steel/Carbon Steel/Iron
Test Method: 01
Date Tested: 1986-08-01 00:00:00
Next Test:
Close Date: 1990-05-01 00:00:00
Registered: True
Modified By: TRANSLAT
Last Modified: 2017-04-14 14:30:47.863000000
Program No: 8-439215

Material Information

Material Code: 0008
Material Name: diesel
Percent: 100.00

Equipment Information

Equipment: I00
Code Name: None
Type: Overfill

Equipment: J01
Code Name: Pressurized Dispenser
Type: Dispenser

Equipment: H00
Code Name: None
Type: Tank Leak Detection

Equipment: G00
Code Name: None
Type: Tank Secondary Containment

Equipment: A00
Code Name: None
Type: Tank Internal Protection

Equipment: F00
Code Name: None
Type: Pipe External Protection

Equipment: D01
Code Name: Steel/Carbon Steel/Iron
Type: Pipe Type

Equipment: B00
Code Name: None
Type: Tank External Protection

Equipment: C00

Map Key	Number of Records	Direction	Distance (mi/ft)	Elev/Diff (ft)	Site	DB
Code Name:		No Piping				
Type:		Pipe Location				
<u>Tank Information</u>						
Tank ID:		150158				
Tank No:		002				
Tank Model:						
Pipe Model:						
Tank Location:		5				
Tank Location Desc:		Underground				
Tank Status:		3				
Tank Status Desc:		Closed - Removed				
Install Date:		1986-03-01 00:00:00				
Capacity (gal):		8000				
Tank Type:		01				
Tank Type Desc:		Steel/Carbon Steel/Iron				
Test Method:		01				
Date Tested:		1994-05-01 00:00:00				
Next Test:						
Close Date:		1996-08-01 00:00:00				
Registered:		True				
Modified By:		TRANSLAT				
Last Modified:		2017-04-14 14:30:47.863000000				
Program No:		8-439215				
<u>Material Information</u>						
Material Code:		0008				
Material Name:		diesel				
Percent:		100.00				
<u>Equipment Information</u>						
Equipment:		B01				
Code Name:		Painted/Asphalt Coating				
Type:		Tank External Protection				
Equipment:		I02				
Code Name:		High Level Alarm				
Type:		Overfill				
Equipment:		G00				
Code Name:		None				
Type:		Tank Secondary Containment				
Equipment:		I01				
Code Name:		Float Vent Valve				
Type:		Overfill				
Equipment:		C02				
Code Name:		Underground/On-ground				
Type:		Pipe Location				
Equipment:		F04				
Code Name:		Fiberglass				
Type:		Pipe External Protection				
Equipment:		H05				
Code Name:		In-Tank System (ATG)				
Type:		Tank Leak Detection				
Equipment:		D06				
Code Name:		Fiberglass Reinforced Plastic (FRP)				
Type:		Pipe Type				

Map Key	Number of Records	Direction	Distance (mi/ft)	Elev/Diff (ft)	Site	DB
----------------	--------------------------	------------------	-------------------------	-----------------------	-------------	-----------

Equipment: J01
Code Name: Pressurized Dispenser
Type: Dispenser

Equipment: A00
Code Name: None
Type: Tank Internal Protection

Equipment: B02
Code Name: Original Sacrificial Anode
Type: Tank External Protection

Affiliation Information

Affiliation Type: 04
Affiliation Name: Facility Operator
Affiliation Sub Type: NNN
Company: FIRST STUDENT INC #20060
Contact Title:
Contact Name: EVAN WEXLER
Address1:
Address2:
City:
State: NN
Zipcode:
Country Code: 001
Phone: (585) 288-7730
Phone Ext:
Email:
Fax:
Modified By: SCCOPE
Last Modified: 2017-11-20 10:16:02.497000000

Affiliation Information

Affiliation Type: 11
Affiliation Name: Emergency Contact
Affiliation Sub Type: NNN
Company: FIRST STUDENT INC
Contact Title:
Contact Name: EVAN WEXLER
Address1:
Address2:
City:
State: NN
Zipcode:
Country Code: 999
Phone: (585) 746-2415
Phone Ext:
Email:
Fax:
Modified By: SCCOPE
Last Modified: 2017-11-20 10:16:02.503000000

Affiliation Information

Affiliation Type: 07
Affiliation Name: Mail Contact
Affiliation Sub Type: NNN
Company: FIRST STUDENT INC
Contact Title:
Contact Name: EVAN WEXLER
Address1: C/O STRATA ENVIRONMENTAL
Address2: 110 PERIMETER PARK, SUITE E

Map Key	Number of Records	Direction	Distance (mi/ft)	Elev/Diff (ft)	Site	DB
City:		KNOXVILLE				
State:		TN				
Zipcode:		37922				
Country Code:		001				
Phone:		(865) 539-2077				
Phone Ext:						
Email:		TOBY.BURNSIDE@FIRSTGROUP.COM				
Fax:						
Modified By:		SCCOPE				
Last Modified:		2017-11-20 10:16:02.520000000				

Affiliation Information

Affiliation Type:	01
Affiliation Name:	Facility Owner
Affiliation Sub Type:	E
Company:	FIRST STUDENT INC
Contact Title:	LOCATION MANAGER
Contact Name:	EVAN WEXLER
Address1:	600 VINE STREET, SUITE 1400
Address2:	
City:	CINCINNATI
State:	OH
Zipcode:	45202
Country Code:	001
Phone:	(513) 241-2200
Phone Ext:	
Email:	
Fax:	
Modified By:	SCCOPE
Last Modified:	2017-11-20 10:16:02.510000000

<u>8</u>	1 of 1	W	0.03 / 145.69	493.94 / 5	CONRAIL RAIL ROAD YARDS 1174 EAST MAIN STREET ROCHESTER NY	NY SPILLS
----------	--------	---	---------------	------------	--	-----------

Spill No:	7681027	Spill Date:	1976-10-27 00:34:00
Site ID:	192057	Rcvd Date:	1976-10-27 00:34:00
DER Facility ID:	160169	CAC Date:	1976-10-27 00:00:00
CID:		Insp Date:	
Program Type:	ER	Close Date:	1976-10-27 00:00:00
SWIS Code:	2814	Create Date:	1991-09-10 00:00:00
Contribute Factor:	Other	Update Date:	2004-02-19 00:00:00
Water Body:		DEC Region:	8
Source:	Railroad Car	Lead DEC:	PEARSON
Class:	B4	Reported by:	Local Agency
Meets Std:	True	Referred to:	
Penalty:	False	County:	Monroe
REM Phase:	0	Latitude:	43.161846460
After Hours:	True	Longitude:	-77.580671370
UST Trust:	False		
Caller Remark:			
DEC Remark:			

Spiller Information

Spiller Name:		Spiller Zip:	
Spiller Company:	CONRAIL RAIL ROAD YARDS	Spiller Country:	001
Spiller Address:	1174 EAST MAIN STREET	Contact Name:	
Spiller City:	ROCHESTER	Contact Phone:	
Spiller State:	ZZ	Contact Ext:	

Material Information

Map Key	Number of Records	Direction	Distance (mi/ft)	Elev/Diff (ft)	Site	DB
OP Unit ID:	891709				Med Air:	No
OU:	01				Med Ind Air:	No
Material ID:	483144				Med GW:	Yes
Material Code:	0024B				Med SW:	No
Material Name:	2-propanone				Med DW:	No
CAS No:	00067641				Med Sewer:	No
Material Family:	Hazardous Material				Med Surf:	No
Quantity:	20000.00				Med Subway:	No
Units:	G				Med Utility:	No
Recovered:	.00				Oxygenate:	
Med Soil:	No					

9 1 of 3 SE 0.03 / 146.01 489.53 / 0 SOFIA AUTOMOTIVE CENTER 20 PALMER STREET ROCHESTER NY 14609 NY MANIFEST

RCRA ID:	NYD981565948	Mailing Street 2:	
Handler Name:	SOFIA AUTOMOTIVE CENTER	Mailing City:	ROCHESTER
Contact Name:	SOFIA AUTOMOTIVE CENTER	Mailing State:	NY
Location State:	NY	Mailing Zip:	14609
Location Zip Ext:		Mailing Zip Extension:	
Location Country:	USA	Mailing Country:	USA
Location County:	MONROE	Business Phone No:	7162887920
Mailing Street 1:	20 PALMER STREET		

Manifest Data 1987

Manifest No: NYA5818968
Manifest Status: C
Transporter 1 State ID: NY19202GM
Transporter 2 State ID: 506TYJNJ
Generator Shipped Date: 870929
Transporter 1 Received Date: 870929
Transporter 2 Received Date: 871005
TSDf Received Date: 871008
Part A Received Date: 871007
Part B Received Date: 871014
Generator RCRA ID No: NYD981565948
Transporter 1 RCRA ID No: ILD051060408
Transporter 2 RCRA ID No: ILD051060408
TSDf RCRA ID No: OHD981099401
Waste Code 1: F003
Quantity of Waste 1: 00252
Units of Quantity 1: P-Pounds
Number of Containers 1: 003
Type of Container 1: DM-Metal drums, barrels, kegs
Handling Method 1: R-Material recovery of more than 75 percent of the total material
Specific Gravity 1: 000
Waste Code 2:
Quantity of Waste 2:
Units of Quantity 2:
Number of Containers 2:
Type of Container 2:
Handling Method 2:
Specific Gravity 2:
Waste Code 3:
Quantity of Waste 3:
Units of Quantity 3:
Number of Containers 3:
Type of Container 3:
Handling Method 3:
Specific Gravity 3:
Waste Code 4:
Quantity of Waste 4:
Units of Quantity 4:
Number of Containers 4:

Map Key	Number of Records	Direction	Distance (mi/ft)	Elev/Diff (ft)	Site	DB
---------	-------------------	-----------	------------------	----------------	------	----

Type of Container 4:
 Handling Method 4:
 Specific Gravity 4:
 Waste Code 5:
 Quantity of Waste 5:
 Units of Quantity 5:
 Number of Containers 5:
 Type of Container 5:
 Handling Method 5:
 Specific Gravity 5:
 Waste Code 6:
 Quantity of Waste 6:
 Units of Quantity 6:
 Number of Containers 6:
 Type of Container 6:
 Handling Method 6:
 Specific Gravity 6:

Manifest Data 1987

Manifest No: NYA5819616
Manifest Status: C
Transporter 1 State ID: NY19202GM
Transporter 2 State ID: 000000000
Generator Shipped Date: 871029
Transporter 1 Received Date: 871029
Transporter 2 Received Date: 871102
TSDf Received Date: 871104
Part A Received Date: 871104
Part B Received Date: 871110
Generator RCRA ID No: NYD981565948
Transporter 1 RCRA ID No: ILD051060408
Transporter 2 RCRA ID No: ILD051060408
TSDf RCRA ID No: OHD981099401
Waste Code 1: F003
Quantity of Waste 1: 00036
Units of Quantity 1: P-Pounds
Number of Containers 1: 001
Type of Container 1: DM-Metal drums, barrels, kegs
Handling Method 1: R-Material recovery of more than 75 percent of the total material
Specific Gravity 1: 100
Waste Code 2:
Quantity of Waste 2:
Units of Quantity 2:
Number of Containers 2:
Type of Container 2:
Handling Method 2:
Specific Gravity 2:
Waste Code 3:
Quantity of Waste 3:
Units of Quantity 3:
Number of Containers 3:
Type of Container 3:
Handling Method 3:
Specific Gravity 3:
Waste Code 4:
Quantity of Waste 4:
Units of Quantity 4:
Number of Containers 4:
Type of Container 4:
Handling Method 4:
Specific Gravity 4:
Waste Code 5:
Quantity of Waste 5:
Units of Quantity 5:
Number of Containers 5:
Type of Container 5:
Handling Method 5:

Map Key	Number of Records	Direction	Distance (mi/ft)	Elev/Diff (ft)	Site	DB
----------------	--------------------------	------------------	-------------------------	-----------------------	-------------	-----------

Specific Gravity 5:
Waste Code 6:
Quantity of Waste 6:
Units of Quantity 6:
Number of Containers 6:
Type of Container 6:
Handling Method 6:
Specific Gravity 6:

Manifest Data 1988

Manifest No:	NYA7420203
Manifest Status:	C
Transporter 1 State ID:	P93-069VA
Transporter 2 State ID:	
Generator Shipped Date:	881229
Transporter 1 Received Date:	881229
Transporter 2 Received Date:	
TSDf Received Date:	890102
Part A Received Date:	890104
Part B Received Date:	890109
Generator RCRA ID No:	NYD981565948
Transporter 1 RCRA ID No:	VAD980831580
Transporter 2 RCRA ID No:	
TSDf RCRA ID No:	NYD043815703
Waste Code 1:	D001
Quantity of Waste 1:	00165
Units of Quantity 1:	G-Gallons (liquids only)
Number of Containers 1:	001
Type of Container 1:	TT-Cargo tank (tank trucks)
Handling Method 1:	B-Incineration, heat recovery, burning
Specific Gravity 1:	100
Waste Code 2:	
Quantity of Waste 2:	
Units of Quantity 2:	
Number of Containers 2:	
Type of Container 2:	
Handling Method 2:	
Specific Gravity 2:	
Waste Code 3:	
Quantity of Waste 3:	
Units of Quantity 3:	
Number of Containers 3:	
Type of Container 3:	
Handling Method 3:	
Specific Gravity 3:	
Waste Code 4:	
Quantity of Waste 4:	
Units of Quantity 4:	
Number of Containers 4:	
Type of Container 4:	
Handling Method 4:	
Specific Gravity 4:	
Waste Code 5:	
Quantity of Waste 5:	
Units of Quantity 5:	
Number of Containers 5:	
Type of Container 5:	
Handling Method 5:	
Specific Gravity 5:	
Waste Code 6:	
Quantity of Waste 6:	
Units of Quantity 6:	
Number of Containers 6:	
Type of Container 6:	
Handling Method 6:	
Specific Gravity 6:	

Map Key	Number of Records	Direction	Distance (mi/ft)	Elev/Diff (ft)	Site	DB
----------------	--------------------------	------------------	-------------------------	-----------------------	-------------	-----------

Manifest Data 1989

Manifest No:	NYA8197272
Manifest Status:	C
Transporter 1 State ID:	P78-064IL
Transporter 2 State ID:	
Generator Shipped Date:	890906
Transporter 1 Received Date:	890906
Transporter 2 Received Date:	
TSDf Received Date:	890908
Part A Received Date:	890912
Part B Received Date:	890918
Generator RCRA ID No:	NYD981565948
Transporter 1 RCRA ID No:	ILD099202681
Transporter 2 RCRA ID No:	
TSDf RCRA ID No:	NYD049836679
Waste Code 1:	F005
Quantity of Waste 1:	00105
Units of Quantity 1:	G-Gallons (liquids only)
Number of Containers 1:	001
Type of Container 1:	TT-Cargo tank (tank trucks)
Handling Method 1:	B-Incineration, heat recovery, burning
Specific Gravity 1:	100
Waste Code 2:	
Quantity of Waste 2:	
Units of Quantity 2:	
Number of Containers 2:	
Type of Container 2:	
Handling Method 2:	
Specific Gravity 2:	
Waste Code 3:	
Quantity of Waste 3:	
Units of Quantity 3:	
Number of Containers 3:	
Type of Container 3:	
Handling Method 3:	
Specific Gravity 3:	
Waste Code 4:	
Quantity of Waste 4:	
Units of Quantity 4:	
Number of Containers 4:	
Type of Container 4:	
Handling Method 4:	
Specific Gravity 4:	
Waste Code 5:	
Quantity of Waste 5:	
Units of Quantity 5:	
Number of Containers 5:	
Type of Container 5:	
Handling Method 5:	
Specific Gravity 5:	
Waste Code 6:	
Quantity of Waste 6:	
Units of Quantity 6:	
Number of Containers 6:	
Type of Container 6:	
Handling Method 6:	
Specific Gravity 6:	

Manifest Data 1990

Manifest No:	NYB1413945
Sequence No:	01
Generator RCRA ID No:	NYD981565948
Generator Shipped Date:	08/13/1990
TSDf RCRA ID No:	NYD049836679
TSDf Received Date:	08/14/1990

Map Key	Number of Records	Direction	Distance (mi/ft)	Elev/Diff (ft)	Site	DB
Transporter 1 RCRA ID No:		ILD099202681				
Transporter 1 State ID:		P487601IL				
Transporter 1 Received Date:		08/13/1990				
Transporter 2 RCRA ID No:						
Transporter 2 State ID:						
Transporter 2 Received Date:						
Number of Containers 1:		001				
Type of Container 1:		TT-Cargo tank (tank trucks)				
Quantity of Waste 1:		00250				
Units of Quantity 1:		G-Gallons (liquids only)				
Specific Gravity 1:		01.00				
Handling Method 1:		B-Incineration, heat recovery, burning				
Waste Code 1 1:		F005				
Waste Code 2 1:						
Waste Code 3 1:						
Waste Code 4 1:						
Waste Code 5 1:						
Number of Containers 2:						
Type of Container 2:						
Quantity of Waste 2:						
Units of Quantity 2:						
Specific Gravity 2:						
Handling Method 2:						
Waste Code 1 2:						
Waste Code 2 2:						
Waste Code 3 2:						
Waste Code 4 2:						
Waste Code 5 2:						
Number of Containers 3:						
Type of Container 3:						
Quantity of Waste 3:						
Units of Quantity 3:						
Specific Gravity 3:						
Handling Method 3:						
Waste Code 1 3:						
Waste Code 2 3:						
Waste Code 3 3:						
Waste Code 4 3:						
Waste Code 5 3:						
Number of Containers 4:						
Type of Container 4:						
Quantity of Waste 4:						
Units of Quantity 4:						
Specific Gravity 4:						
Handling Method 4:						
Waste Code 1 4:						
Waste Code 2 4:						
Waste Code 3 4:						
Waste Code 4 4:						
Waste Code 5 4:						

Manifest Data 1991

Manifest No:	NYB2494836
Sequence No:	01
Generator RCRA ID No:	NYD981565948
Generator Shipped Date:	09/09/1991
TSDf RCRA ID No:	NYD049836679
TSDf Received Date:	09/10/1991
Transporter 1 RCRA ID No:	ILD099202681
Transporter 1 State ID:	P14005IL
Transporter 1 Received Date:	09/09/1991
Transporter 2 RCRA ID No:	
Transporter 2 State ID:	
Transporter 2 Received Date:	
Number of Containers 1:	001
Type of Container 1:	TT-Cargo tank (tank trucks)
Quantity of Waste 1:	00230

Map Key	Number of Records	Direction	Distance (mi/ft)	Elev/Diff (ft)	Site	DB
Units of Quantity 1:			G-Gallons (liquids only)			
Specific Gravity 1:			01.00			
Handling Method 1:			B-Incineration, heat recovery, burning			
Waste Code 1 1:			F005			
Waste Code 2 1:						
Waste Code 3 1:						
Waste Code 4 1:						
Waste Code 5 1:						
Number of Containers 2:						
Type of Container 2:						
Quantity of Waste 2:						
Units of Quantity 2:						
Specific Gravity 2:						
Handling Method 2:						
Waste Code 1 2:						
Waste Code 2 2:						
Waste Code 3 2:						
Waste Code 4 2:						
Waste Code 5 2:						
Number of Containers 3:						
Type of Container 3:						
Quantity of Waste 3:						
Units of Quantity 3:						
Specific Gravity 3:						
Handling Method 3:						
Waste Code 1 3:						
Waste Code 2 3:						
Waste Code 3 3:						
Waste Code 4 3:						
Waste Code 5 3:						
Number of Containers 4:						
Type of Container 4:						
Quantity of Waste 4:						
Units of Quantity 4:						
Specific Gravity 4:						
Handling Method 4:						
Waste Code 1 4:						
Waste Code 2 4:						
Waste Code 3 4:						
Waste Code 4 4:						
Waste Code 5 4:						

Manifest Data 1992

Manifest No:	NYB5764662
Sequence No:	01
Generator RCRA ID No:	NYD981565948
Generator Shipped Date:	09/03/1992
TSDf RCRA ID No:	NYD049836679
TSDf Received Date:	09/14/1992
Transporter 1 RCRA ID No:	ILD099202681
Transporter 1 State ID:	P222951L
Transporter 1 Received Date:	09/03/1992
Transporter 2 RCRA ID No:	
Transporter 2 State ID:	
Transporter 2 Received Date:	
Number of Containers 1:	001
Type of Container 1:	TT-Cargo tank (tank trucks)
Quantity of Waste 1:	00125
Units of Quantity 1:	G-Gallons (liquids only)
Specific Gravity 1:	01.00
Handling Method 1:	B-Incineration, heat recovery, burning
Waste Code 1 1:	F005
Waste Code 2 1:	
Waste Code 3 1:	
Waste Code 4 1:	
Waste Code 5 1:	
Number of Containers 2:	

Map Key	Number of Records	Direction	Distance (mi/ft)	Elev/Diff (ft)	Site	DB
----------------	--------------------------	------------------	-------------------------	-----------------------	-------------	-----------

Type of Container 2:
 Quantity of Waste 2:
 Units of Quantity 2:
 Specific Gravity 2:
 Handling Method 2:
 Waste Code 1 2:
 Waste Code 2 2:
 Waste Code 3 2:
 Waste Code 4 2:
 Waste Code 5 2:
 Number of Containers 3:
 Type of Container 3:
 Quantity of Waste 3:
 Units of Quantity 3:
 Specific Gravity 3:
 Handling Method 3:
 Waste Code 1 3:
 Waste Code 2 3:
 Waste Code 3 3:
 Waste Code 4 3:
 Waste Code 5 3:
 Number of Containers 4:
 Type of Container 4:
 Quantity of Waste 4:
 Units of Quantity 4:
 Specific Gravity 4:
 Handling Method 4:
 Waste Code 1 4:
 Waste Code 2 4:
 Waste Code 3 4:
 Waste Code 4 4:
 Waste Code 5 4:

Manifest Data 1993

Manifest No: NYB4157361
Sequence No: 01
Generator RCRA ID No: NYD981565948
Generator Shipped Date: 09/02/1993
TSDf RCRA ID No: NYD049836679
TSDf Received Date: 09/08/1993
Transporter 1 RCRA ID No: ILD099202681
Transporter 1 State ID: P52019IL
Transporter 1 Received Date: 09/02/1993
Transporter 2 RCRA ID No:
Transporter 2 State ID:
Transporter 2 Received Date:
Number of Containers 1: 001
Type of Container 1: TT-Cargo tank (tank trucks)
Quantity of Waste 1: 00122
Units of Quantity 1: G-Gallons (liquids only)
Specific Gravity 1: 01.00
Handling Method 1: B-Incineration, heat recovery, burning
Waste Code 1 1: F005
Waste Code 2 1:
Waste Code 3 1:
Waste Code 4 1:
Waste Code 5 1:
Number of Containers 2:
Type of Container 2:
Quantity of Waste 2:
Units of Quantity 2:
Specific Gravity 2:
Handling Method 2:
Waste Code 1 2:
Waste Code 2 2:
Waste Code 3 2:
Waste Code 4 2:

Map Key	Number of Records	Direction	Distance (mi/ft)	Elev/Diff (ft)	Site	DB
----------------	--------------------------	------------------	-------------------------	-----------------------	-------------	-----------

Waste Code 5 2:
Number of Containers 3:
Type of Container 3:
Quantity of Waste 3:
Units of Quantity 3:
Specific Gravity 3:
Handling Method 3:
Waste Code 1 3:
Waste Code 2 3:
Waste Code 3 3:
Waste Code 4 3:
Waste Code 5 3:
Number of Containers 4:
Type of Container 4:
Quantity of Waste 4:
Units of Quantity 4:
Specific Gravity 4:
Handling Method 4:
Waste Code 1 4:
Waste Code 2 4:
Waste Code 3 4:
Waste Code 4 4:
Waste Code 5 4:

Manifest Data 1994

Manifest No: NYB5133519
Sequence No: 01
Generator RCRA ID No: NYD981565948
Generator Shipped Date: 06/10/1994
TSDf RCRA ID No: NYD049836679
TSDf Received Date: 06/15/1994
Transporter 1 RCRA ID No: ILD099202681
Transporter 1 State ID: P52019IL
Transporter 1 Received Date: 06/10/1994
Transporter 2 RCRA ID No:
Transporter 2 State ID:
Transporter 2 Received Date:
Number of Containers 1: 001
Type of Container 1: TT-Cargo tank (tank trucks)
Quantity of Waste 1: 00230
Units of Quantity 1: G-Gallons (liquids only)
Specific Gravity 1: 01.00
Handling Method 1: B-Incineration, heat recovery, burning
Waste Code 1 1: F005
Waste Code 2 1:
Waste Code 3 1:
Waste Code 4 1:
Waste Code 5 1:
Number of Containers 2:
Type of Container 2:
Quantity of Waste 2:
Units of Quantity 2:
Specific Gravity 2:
Handling Method 2:
Waste Code 1 2:
Waste Code 2 2:
Waste Code 3 2:
Waste Code 4 2:
Waste Code 5 2:
Number of Containers 3:
Type of Container 3:
Quantity of Waste 3:
Units of Quantity 3:
Specific Gravity 3:
Handling Method 3:
Waste Code 1 3:
Waste Code 2 3:

Map Key	Number of Records	Direction	Distance (mi/ft)	Elev/Diff (ft)	Site	DB
---------	-------------------	-----------	------------------	----------------	------	----

Waste Code 3 3:
 Waste Code 4 3:
 Waste Code 5 3:
 Number of Containers 4:
 Type of Container 4:
 Quantity of Waste 4:
 Units of Quantity 4:
 Specific Gravity 4:
 Handling Method 4:
 Waste Code 1 4:
 Waste Code 2 4:
 Waste Code 3 4:
 Waste Code 4 4:
 Waste Code 5 4:

Manifest Data 1995

Manifest No: NYB6883893
Sequence No: 01
Generator RCRA ID No: NYD981565948
Generator Shipped Date: 05/31/1995
TSDf RCRA ID No: NYD049836679
TSDf Received Date: 06/02/1995
Transporter 1 RCRA ID No: ILD099202681
Transporter 1 State ID: P52019IL
Transporter 1 Received Date: 05/31/1995
Transporter 2 RCRA ID No:
Transporter 2 State ID:
Transporter 2 Received Date:
Number of Containers 1: 001
Type of Container 1: TT-Cargo tank (tank trucks)
Quantity of Waste 1: 00180
Units of Quantity 1: G-Gallons (liquids only)
Specific Gravity 1: 01.00
Handling Method 1: B-Incineration, heat recovery, burning
Waste Code 1 1: F005
Waste Code 2 1:
Waste Code 3 1:
Waste Code 4 1:
Waste Code 5 1:
Number of Containers 2:
Type of Container 2:
Quantity of Waste 2:
Units of Quantity 2:
Specific Gravity 2:
Handling Method 2:
Waste Code 1 2:
Waste Code 2 2:
Waste Code 3 2:
Waste Code 4 2:
Waste Code 5 2:
Number of Containers 3:
Type of Container 3:
Quantity of Waste 3:
Units of Quantity 3:
Specific Gravity 3:
Handling Method 3:
Waste Code 1 3:
Waste Code 2 3:
Waste Code 3 3:
Waste Code 4 3:
Waste Code 5 3:
Number of Containers 4:
Type of Container 4:
Quantity of Waste 4:
Units of Quantity 4:
Specific Gravity 4:
Handling Method 4:

Map Key	Number of Records	Direction	Distance (mi/ft)	Elev/Diff (ft)	Site	DB
----------------	--------------------------	------------------	-------------------------	-----------------------	-------------	-----------

Waste Code 1 4:
Waste Code 2 4:
Waste Code 3 4:
Waste Code 4 4:
Waste Code 5 4:

Manifest Data 1996

Manifest No: NYC3028566
Sequence No: 01
Generator RCRA ID No: NYD981565948
Generator Shipped Date: 10/21/1996
TSDf RCRA ID No: NYD980753784
TSDf Received Date: 10/22/1996
Transporter 1 RCRA ID No: ILD984908202
Transporter 1 State ID: NY85990AD
Transporter 1 Received Date: 10/21/1996
Transporter 2 RCRA ID No:
Transporter 2 State ID:
Transporter 2 Received Date:
Number of Containers 1: 003
Type of Container 1: DM-Metal drums, barrels, kegs
Quantity of Waste 1: 00648
Units of Quantity 1: P-Pounds
Specific Gravity 1: 01.00
Handling Method 1: B-Incineration, heat recovery, burning
Waste Code 1 1: F005
Waste Code 2 1:
Waste Code 3 1:
Waste Code 4 1:
Waste Code 5 1:
Number of Containers 2:
Type of Container 2:
Quantity of Waste 2:
Units of Quantity 2:
Specific Gravity 2:
Handling Method 2:
Waste Code 1 2:
Waste Code 2 2:
Waste Code 3 2:
Waste Code 4 2:
Waste Code 5 2:
Number of Containers 3:
Type of Container 3:
Quantity of Waste 3:
Units of Quantity 3:
Specific Gravity 3:
Handling Method 3:
Waste Code 1 3:
Waste Code 2 3:
Waste Code 3 3:
Waste Code 4 3:
Waste Code 5 3:
Number of Containers 4:
Type of Container 4:
Quantity of Waste 4:
Units of Quantity 4:
Specific Gravity 4:
Handling Method 4:
Waste Code 1 4:
Waste Code 2 4:
Waste Code 3 4:
Waste Code 4 4:
Waste Code 5 4:

Manifest Data 1996

Map Key	Number of Records	Direction	Distance (mi/ft)	Elev/Diff (ft)	Site	DB
Manifest No:		NYC4209840				
Sequence No:		01				
Generator RCRA ID No:		NYD981565948				
Generator Shipped Date:		12/16/1996				
TSDF RCRA ID No:		NYD980753784				
TSDF Received Date:		12/17/1996				
Transporter 1 RCRA ID No:		ILD984908202				
Transporter 1 State ID:		NY85990AD				
Transporter 1 Received Date:		12/16/1996				
Transporter 2 RCRA ID No:						
Transporter 2 State ID:						
Transporter 2 Received Date:						
Number of Containers 1:		001				
Type of Container 1:		DM-Metal drums, barrels, kegs				
Quantity of Waste 1:		00036				
Units of Quantity 1:		P-Pounds				
Specific Gravity 1:		01.00				
Handling Method 1:		B-Incineration, heat recovery, burning				
Waste Code 1 1:		F005				
Waste Code 2 1:						
Waste Code 3 1:						
Waste Code 4 1:						
Waste Code 5 1:						
Number of Containers 2:		001				
Type of Container 2:		DM-Metal drums, barrels, kegs				
Quantity of Waste 2:		00216				
Units of Quantity 2:		P-Pounds				
Specific Gravity 2:		01.00				
Handling Method 2:		B-Incineration, heat recovery, burning				
Waste Code 1 2:		F005				
Waste Code 2 2:						
Waste Code 3 2:						
Waste Code 4 2:						
Waste Code 5 2:						
Number of Containers 3:						
Type of Container 3:						
Quantity of Waste 3:						
Units of Quantity 3:						
Specific Gravity 3:						
Handling Method 3:						
Waste Code 1 3:						
Waste Code 2 3:						
Waste Code 3 3:						
Waste Code 4 3:						
Waste Code 5 3:						
Number of Containers 4:						
Type of Container 4:						
Quantity of Waste 4:						
Units of Quantity 4:						
Specific Gravity 4:						
Handling Method 4:						
Waste Code 1 4:						
Waste Code 2 4:						
Waste Code 3 4:						
Waste Code 4 4:						
Waste Code 5 4:						

Manifest Data 1997

Manifest No: NYC4506208
Sequence No: 01
Generator RCRA ID No: NYD981565948
Generator Shipped Date: 10/17/1997
TSDF RCRA ID No: NYD980753784
TSDF Received Date: 10/17/1997
Transporter 1 RCRA ID No: NYD980753784
Transporter 1 State ID: NY85990AD
Transporter 1 Received Date: 10/17/1997

Map Key	Number of Records	Direction	Distance (mi/ft)	Elev/Diff (ft)	Site	DB
Transporter 2 RCRA ID No:						
Transporter 2 State ID:						
Transporter 2 Received Date:						
Number of Containers 1:		001				
Type of Container 1:		DM-Metal drums, barrels, kegs				
Quantity of Waste 1:		00216				
Units of Quantity 1:		P-Pounds				
Specific Gravity 1:		01.00				
Handling Method 1:		B-Incineration, heat recovery, burning				
Waste Code 1 1:		F005				
Waste Code 2 1:						
Waste Code 3 1:						
Waste Code 4 1:						
Waste Code 5 1:						
Number of Containers 2:						
Type of Container 2:						
Quantity of Waste 2:						
Units of Quantity 2:						
Specific Gravity 2:						
Handling Method 2:						
Waste Code 1 2:						
Waste Code 2 2:						
Waste Code 3 2:						
Waste Code 4 2:						
Waste Code 5 2:						
Number of Containers 3:						
Type of Container 3:						
Quantity of Waste 3:						
Units of Quantity 3:						
Specific Gravity 3:						
Handling Method 3:						
Waste Code 1 3:						
Waste Code 2 3:						
Waste Code 3 3:						
Waste Code 4 3:						
Waste Code 5 3:						
Number of Containers 4:						
Type of Container 4:						
Quantity of Waste 4:						
Units of Quantity 4:						
Specific Gravity 4:						
Handling Method 4:						
Waste Code 1 4:						
Waste Code 2 4:						
Waste Code 3 4:						
Waste Code 4 4:						
Waste Code 5 4:						

Manifest Data 1997

Manifest No:	NYC4491516
Sequence No:	01
Generator RCRA ID No:	NYD981565948
Generator Shipped Date:	04/25/1997
TSDf RCRA ID No:	NYD980753784
TSDf Received Date:	04/28/1997
Transporter 1 RCRA ID No:	NYD980753784
Transporter 1 State ID:	NY85990AD
Transporter 1 Received Date:	04/25/1997
Transporter 2 RCRA ID No:	
Transporter 2 State ID:	
Transporter 2 Received Date:	
Number of Containers 1:	001
Type of Container 1:	DM-Metal drums, barrels, kegs
Quantity of Waste 1:	00216
Units of Quantity 1:	P-Pounds
Specific Gravity 1:	01.00
Handling Method 1:	B-Incineration, heat recovery, burning

Map Key	Number of Records	Direction	Distance (mi/ft)	Elev/Diff (ft)	Site	DB
Waste Code 1 1:		F005				
Waste Code 2 1:						
Waste Code 3 1:						
Waste Code 4 1:						
Waste Code 5 1:						
Number of Containers 2:						
Type of Container 2:						
Quantity of Waste 2:						
Units of Quantity 2:						
Specific Gravity 2:						
Handling Method 2:						
Waste Code 1 2:						
Waste Code 2 2:						
Waste Code 3 2:						
Waste Code 4 2:						
Waste Code 5 2:						
Number of Containers 3:						
Type of Container 3:						
Quantity of Waste 3:						
Units of Quantity 3:						
Specific Gravity 3:						
Handling Method 3:						
Waste Code 1 3:						
Waste Code 2 3:						
Waste Code 3 3:						
Waste Code 4 3:						
Waste Code 5 3:						
Number of Containers 4:						
Type of Container 4:						
Quantity of Waste 4:						
Units of Quantity 4:						
Specific Gravity 4:						
Handling Method 4:						
Waste Code 1 4:						
Waste Code 2 4:						
Waste Code 3 4:						
Waste Code 4 4:						
Waste Code 5 4:						

Manifest Data 1997

Manifest No:	NYC4485892
Sequence No:	01
Generator RCRA ID No:	NYD981565948
Generator Shipped Date:	11/14/1997
TSDf RCRA ID No:	NYD980753784
TSDf Received Date:	11/14/1997
Transporter 1 RCRA ID No:	ILD984908202
Transporter 1 State ID:	NY85990AD
Transporter 1 Received Date:	11/14/1997
Transporter 2 RCRA ID No:	
Transporter 2 State ID:	
Transporter 2 Received Date:	
Number of Containers 1:	001
Type of Container 1:	DM-Metal drums, barrels, kegs
Quantity of Waste 1:	00216
Units of Quantity 1:	P-Pounds
Specific Gravity 1:	01.00
Handling Method 1:	B-Incineration, heat recovery, burning
Waste Code 1 1:	F005
Waste Code 2 1:	
Waste Code 3 1:	
Waste Code 4 1:	
Waste Code 5 1:	
Number of Containers 2:	
Type of Container 2:	
Quantity of Waste 2:	
Units of Quantity 2:	

Map Key	Number of Records	Direction	Distance (mi/ft)	Elev/Diff (ft)	Site	DB
---------	-------------------	-----------	------------------	----------------	------	----

Specific Gravity 2:
Handling Method 2:
Waste Code 1 2:
Waste Code 2 2:
Waste Code 3 2:
Waste Code 4 2:
Waste Code 5 2:
Number of Containers 3:
Type of Container 3:
Quantity of Waste 3:
Units of Quantity 3:
Specific Gravity 3:
Handling Method 3:
Waste Code 1 3:
Waste Code 2 3:
Waste Code 3 3:
Waste Code 4 3:
Waste Code 5 3:
Number of Containers 4:
Type of Container 4:
Quantity of Waste 4:
Units of Quantity 4:
Specific Gravity 4:
Handling Method 4:
Waste Code 1 4:
Waste Code 2 4:
Waste Code 3 4:
Waste Code 4 4:
Waste Code 5 4:

Manifest Data 1997

Manifest No: NYC4509854
Sequence No: 01
Generator RCRA ID No: NYD981565948
Generator Shipped Date: 07/24/1997
TSDF RCRA ID No: NYD980753784
TSDF Received Date: 07/25/1997
Transporter 1 RCRA ID No: ILD984908202
Transporter 1 State ID: NY85990AD
Transporter 1 Received Date: 07/24/1997
Transporter 2 RCRA ID No:
Transporter 2 State ID:
Transporter 2 Received Date:
Number of Containers 1: 001
Type of Container 1: DM-Metal drums, barrels, kegs
Quantity of Waste 1: 00216
Units of Quantity 1: P-Pounds
Specific Gravity 1: 01.00
Handling Method 1: B-Incineration, heat recovery, burning
Waste Code 1 1: F005
Waste Code 2 1:
Waste Code 3 1:
Waste Code 4 1:
Waste Code 5 1:
Number of Containers 2:
Type of Container 2:
Quantity of Waste 2:
Units of Quantity 2:
Specific Gravity 2:
Handling Method 2:
Waste Code 1 2:
Waste Code 2 2:
Waste Code 3 2:
Waste Code 4 2:
Waste Code 5 2:
Number of Containers 3:
Type of Container 3:

Map Key	Number of Records	Direction	Distance (mi/ft)	Elev/Diff (ft)	Site	DB
----------------	--------------------------	------------------	-------------------------	-----------------------	-------------	-----------

Quantity of Waste 3:
Units of Quantity 3:
Specific Gravity 3:
Handling Method 3:
Waste Code 1 3:
Waste Code 2 3:
Waste Code 3 3:
Waste Code 4 3:
Waste Code 5 3:
Number of Containers 4:
Type of Container 4:
Quantity of Waste 4:
Units of Quantity 4:
Specific Gravity 4:
Handling Method 4:
Waste Code 1 4:
Waste Code 2 4:
Waste Code 3 4:
Waste Code 4 4:
Waste Code 5 4:

Manifest Data 1998

Manifest No: NYC4509270
Sequence No: 01
Generator RCRA ID No: NYD981565948
Generator Shipped Date: 01/05/1998
TSDf RCRA ID No: NYD980753784
TSDf Received Date: 01/05/1998
Transporter 1 RCRA ID No: NYD980753784
Transporter 1 State ID: NY85990AD
Transporter 1 Received Date: 01/05/1998
Transporter 2 RCRA ID No:
Transporter 2 State ID:
Transporter 2 Received Date:
Number of Containers 1: 001
Type of Container 1: DM-Metal drums, barrels, kegs
Quantity of Waste 1: 00216
Units of Quantity 1: P-Pounds
Specific Gravity 1: 01.00
Handling Method 1: B-Incineration, heat recovery, burning
Waste Code 1 1: F005
Waste Code 2 1:
Waste Code 3 1:
Waste Code 4 1:
Waste Code 5 1:
Number of Containers 2:
Type of Container 2:
Quantity of Waste 2:
Units of Quantity 2:
Specific Gravity 2:
Handling Method 2:
Waste Code 1 2:
Waste Code 2 2:
Waste Code 3 2:
Waste Code 4 2:
Waste Code 5 2:
Number of Containers 3:
Type of Container 3:
Quantity of Waste 3:
Units of Quantity 3:
Specific Gravity 3:
Handling Method 3:
Waste Code 1 3:
Waste Code 2 3:
Waste Code 3 3:
Waste Code 4 3:
Waste Code 5 3:

Map Key	Number of Records	Direction	Distance (mi/ft)	Elev/Diff (ft)	Site	DB
----------------	--------------------------	------------------	-------------------------	-----------------------	-------------	-----------

Number of Containers 4:
Type of Container 4:
Quantity of Waste 4:
Units of Quantity 4:
Specific Gravity 4:
Handling Method 4:
Waste Code 1 4:
Waste Code 2 4:
Waste Code 3 4:
Waste Code 4 4:
Waste Code 5 4:

Manifest Data 1998

Manifest No: NYC4510304
Sequence No: 01
Generator RCRA ID No: NYD981565948
Generator Shipped Date: 03/13/1998
TSD RCRA ID No: NYD980753784
TSD Received Date: 03/13/1998
Transporter 1 RCRA ID No: ILD984908202
Transporter 1 State ID: NY85990AD
Transporter 1 Received Date: 03/13/1998
Transporter 2 RCRA ID No:
Transporter 2 State ID:
Transporter 2 Received Date:
Number of Containers 1: 001
Type of Container 1: DM-Metal drums, barrels, kegs
Quantity of Waste 1: 00216
Units of Quantity 1: P-Pounds
Specific Gravity 1: 01.00
Handling Method 1: B-Incineration, heat recovery, burning
Waste Code 1 1: F005
Waste Code 2 1:
Waste Code 3 1:
Waste Code 4 1:
Waste Code 5 1:
Number of Containers 2:
Type of Container 2:
Quantity of Waste 2:
Units of Quantity 2:
Specific Gravity 2:
Handling Method 2:
Waste Code 1 2:
Waste Code 2 2:
Waste Code 3 2:
Waste Code 4 2:
Waste Code 5 2:
Number of Containers 3:
Type of Container 3:
Quantity of Waste 3:
Units of Quantity 3:
Specific Gravity 3:
Handling Method 3:
Waste Code 1 3:
Waste Code 2 3:
Waste Code 3 3:
Waste Code 4 3:
Waste Code 5 3:
Number of Containers 4:
Type of Container 4:
Quantity of Waste 4:
Units of Quantity 4:
Specific Gravity 4:
Handling Method 4:
Waste Code 1 4:
Waste Code 2 4:
Waste Code 3 4:

Map Key	Number of Records	Direction	Distance (mi/ft)	Elev/Diff (ft)	Site	DB
---------	-------------------	-----------	------------------	----------------	------	----

Waste Code 4 4:
Waste Code 5 4:

Manifest Data 1998

Manifest No: NYC5450681
Sequence No: 01
Generator RCRA ID No: NYD981565948
Generator Shipped Date: 11/12/1998
TSDf RCRA ID No: NYD980753784
TSDf Received Date: 11/12/1998
Transporter 1 RCRA ID No: ILD984908202
Transporter 1 State ID: NY85990AD
Transporter 1 Received Date: 11/12/1998
Transporter 2 RCRA ID No:
Transporter 2 State ID:
Transporter 2 Received Date:
Number of Containers 1: 001
Type of Container 1: DM-Metal drums, barrels, kegs
Quantity of Waste 1: 00216
Units of Quantity 1: P-Pounds
Specific Gravity 1: 01.00
Handling Method 1: B-Incineration, heat recovery, burning
Waste Code 1 1: F005
Waste Code 2 1:
Waste Code 3 1:
Waste Code 4 1:
Waste Code 5 1:
Number of Containers 2:
Type of Container 2:
Quantity of Waste 2:
Units of Quantity 2:
Specific Gravity 2:
Handling Method 2:
Waste Code 1 2:
Waste Code 2 2:
Waste Code 3 2:
Waste Code 4 2:
Waste Code 5 2:
Number of Containers 3:
Type of Container 3:
Quantity of Waste 3:
Units of Quantity 3:
Specific Gravity 3:
Handling Method 3:
Waste Code 1 3:
Waste Code 2 3:
Waste Code 3 3:
Waste Code 4 3:
Waste Code 5 3:
Number of Containers 4:
Type of Container 4:
Quantity of Waste 4:
Units of Quantity 4:
Specific Gravity 4:
Handling Method 4:
Waste Code 1 4:
Waste Code 2 4:
Waste Code 3 4:
Waste Code 4 4:
Waste Code 5 4:

Manifest Data 1998

Manifest No: NYC4994177
Sequence No: 01
Generator RCRA ID No: NYD981565948

Map Key	Number of Records	Direction	Distance (mi/ft)	Elev/Diff (ft)	Site	DB
Generator Shipped Date:		04/02/1998				
TSDf RCRA ID No:		NYD980753784				
TSDf Received Date:		04/03/1998				
Transporter 1 RCRA ID No:		ILD984908202				
Transporter 1 State ID:		NY85990AD				
Transporter 1 Received Date:		04/02/1998				
Transporter 2 RCRA ID No:						
Transporter 2 State ID:						
Transporter 2 Received Date:						
Number of Containers 1:		001				
Type of Container 1:		DM-Metal drums, barrels, kegs				
Quantity of Waste 1:		00216				
Units of Quantity 1:		P-Pounds				
Specific Gravity 1:		01.00				
Handling Method 1:		B-Incineration, heat recovery, burning				
Waste Code 1 1:		F005				
Waste Code 2 1:						
Waste Code 3 1:						
Waste Code 4 1:						
Waste Code 5 1:						
Number of Containers 2:						
Type of Container 2:						
Quantity of Waste 2:						
Units of Quantity 2:						
Specific Gravity 2:						
Handling Method 2:						
Waste Code 1 2:						
Waste Code 2 2:						
Waste Code 3 2:						
Waste Code 4 2:						
Waste Code 5 2:						
Number of Containers 3:						
Type of Container 3:						
Quantity of Waste 3:						
Units of Quantity 3:						
Specific Gravity 3:						
Handling Method 3:						
Waste Code 1 3:						
Waste Code 2 3:						
Waste Code 3 3:						
Waste Code 4 3:						
Waste Code 5 3:						
Number of Containers 4:						
Type of Container 4:						
Quantity of Waste 4:						
Units of Quantity 4:						
Specific Gravity 4:						
Handling Method 4:						
Waste Code 1 4:						
Waste Code 2 4:						
Waste Code 3 4:						
Waste Code 4 4:						
Waste Code 5 4:						

Manifest Data 1998

Manifest No:	NYC5347225
Sequence No:	01
Generator RCRA ID No:	NYD981565948
Generator Shipped Date:	07/31/1998
TSDf RCRA ID No:	NYD980753784
TSDf Received Date:	07/31/1998
Transporter 1 RCRA ID No:	ILD984908202
Transporter 1 State ID:	NYHN3167
Transporter 1 Received Date:	07/31/1998
Transporter 2 RCRA ID No:	
Transporter 2 State ID:	
Transporter 2 Received Date:	

Map Key	Number of Records	Direction	Distance (mi/ft)	Elev/Diff (ft)	Site	DB
Number of Containers 1:			001			
Type of Container 1:			DM-Metal drums, barrels, kegs			
Quantity of Waste 1:			00210			
Units of Quantity 1:			P-Pounds			
Specific Gravity 1:			01.00			
Handling Method 1:			B-Incineration, heat recovery, burning			
Waste Code 1 1:			F005			
Waste Code 2 1:						
Waste Code 3 1:						
Waste Code 4 1:						
Waste Code 5 1:						
Number of Containers 2:						
Type of Container 2:						
Quantity of Waste 2:						
Units of Quantity 2:						
Specific Gravity 2:						
Handling Method 2:						
Waste Code 1 2:						
Waste Code 2 2:						
Waste Code 3 2:						
Waste Code 4 2:						
Waste Code 5 2:						
Number of Containers 3:						
Type of Container 3:						
Quantity of Waste 3:						
Units of Quantity 3:						
Specific Gravity 3:						
Handling Method 3:						
Waste Code 1 3:						
Waste Code 2 3:						
Waste Code 3 3:						
Waste Code 4 3:						
Waste Code 5 3:						
Number of Containers 4:						
Type of Container 4:						
Quantity of Waste 4:						
Units of Quantity 4:						
Specific Gravity 4:						
Handling Method 4:						
Waste Code 1 4:						
Waste Code 2 4:						
Waste Code 3 4:						
Waste Code 4 4:						
Waste Code 5 4:						

Manifest Data 1998

Manifest No:	NYC4613938
Sequence No:	01
Generator RCRA ID No:	NYD981565948
Generator Shipped Date:	06/04/1998
TSDf RCRA ID No:	NYD980753784
TSDf Received Date:	06/04/1998
Transporter 1 RCRA ID No:	ILD984908202
Transporter 1 State ID:	NY85990AD
Transporter 1 Received Date:	06/04/1998
Transporter 2 RCRA ID No:	
Transporter 2 State ID:	
Transporter 2 Received Date:	
Number of Containers 1:	001
Type of Container 1:	DM-Metal drums, barrels, kegs
Quantity of Waste 1:	00216
Units of Quantity 1:	P-Pounds
Specific Gravity 1:	01.00
Handling Method 1:	B-Incineration, heat recovery, burning
Waste Code 1 1:	F005
Waste Code 2 1:	
Waste Code 3 1:	

Map Key	Number of Records	Direction	Distance (mi/ft)	Elev/Diff (ft)	Site	DB
----------------	--------------------------	------------------	-------------------------	-----------------------	-------------	-----------

Waste Code 4 1:
 Waste Code 5 1:
 Number of Containers 2:
 Type of Container 2:
 Quantity of Waste 2:
 Units of Quantity 2:
 Specific Gravity 2:
 Handling Method 2:
 Waste Code 1 2:
 Waste Code 2 2:
 Waste Code 3 2:
 Waste Code 4 2:
 Waste Code 5 2:
 Number of Containers 3:
 Type of Container 3:
 Quantity of Waste 3:
 Units of Quantity 3:
 Specific Gravity 3:
 Handling Method 3:
 Waste Code 1 3:
 Waste Code 2 3:
 Waste Code 3 3:
 Waste Code 4 3:
 Waste Code 5 3:
 Number of Containers 4:
 Type of Container 4:
 Quantity of Waste 4:
 Units of Quantity 4:
 Specific Gravity 4:
 Handling Method 4:
 Waste Code 1 4:
 Waste Code 2 4:
 Waste Code 3 4:
 Waste Code 4 4:
 Waste Code 5 4:

Manifest Data 1999

Manifest No: ILA8000869
Sequence No: 01
Generator RCRA ID No: NYD981565948
Generator Shipped Date: 01/13/1999
TSDf RCRA ID No: ILD980613913
TSDf Received Date: 01/29/1999
Transporter 1 RCRA ID No: NYD980753784
Transporter 1 State ID: UPW015128
Transporter 1 Received Date: 01/13/1999
Transporter 2 RCRA ID No: NYD980769947
Transporter 2 State ID: 1797
Transporter 2 Received Date: 01/19/1999
Number of Containers 1: 002
Type of Container 1: DM-Metal drums, barrels, kegs
Quantity of Waste 1: 00420
Units of Quantity 1: P-Pounds
Specific Gravity 1: 01.00
Handling Method 1: B-Incineration, heat recovery, burning
Waste Code 1 1: F005
Waste Code 2 1:
Waste Code 3 1:
Waste Code 4 1:
Waste Code 5 1:
Number of Containers 2:
Type of Container 2:
Quantity of Waste 2:
Units of Quantity 2:
Specific Gravity 2:
Handling Method 2:
Waste Code 1 2:

Map Key	Number of Records	Direction	Distance (mi/ft)	Elev/Diff (ft)	Site	DB
----------------	--------------------------	------------------	-------------------------	-----------------------	-------------	-----------

Waste Code 2 2:
 Waste Code 3 2:
 Waste Code 4 2:
 Waste Code 5 2:
 Number of Containers 3:
 Type of Container 3:
 Quantity of Waste 3:
 Units of Quantity 3:
 Specific Gravity 3:
 Handling Method 3:
 Waste Code 1 3:
 Waste Code 2 3:
 Waste Code 3 3:
 Waste Code 4 3:
 Waste Code 5 3:
 Number of Containers 4:
 Type of Container 4:
 Quantity of Waste 4:
 Units of Quantity 4:
 Specific Gravity 4:
 Handling Method 4:
 Waste Code 1 4:
 Waste Code 2 4:
 Waste Code 3 4:
 Waste Code 4 4:
 Waste Code 5 4:

Manifest Data 1999

Manifest No: ILA9039627
Sequence No: 01
Generator RCRA ID No: NYD981565948
Generator Shipped Date: 10/19/1999
TSDf RCRA ID No: ILD980613913
TSDf Received Date: 11/02/1999
Transporter 1 RCRA ID No: ILD984908202
Transporter 1 State ID: UPW151288
Transporter 1 Received Date: 10/19/1999
Transporter 2 RCRA ID No: SCD987574647
Transporter 2 State ID: UPW203954
Transporter 2 Received Date: 10/25/1999
Number of Containers 1: 001
Type of Container 1: DM-Metal drums, barrels, kegs
Quantity of Waste 1: 00210
Units of Quantity 1: P-Pounds
Specific Gravity 1: 01.00
Handling Method 1: B-Incineration, heat recovery, burning
Waste Code 1 1: F005
Waste Code 2 1:
Waste Code 3 1:
Waste Code 4 1:
Waste Code 5 1:
Number of Containers 2:
Type of Container 2:
Quantity of Waste 2:
Units of Quantity 2:
Specific Gravity 2:
Handling Method 2:
Waste Code 1 2:
Waste Code 2 2:
Waste Code 3 2:
Waste Code 4 2:
Waste Code 5 2:
Number of Containers 3:
Type of Container 3:
Quantity of Waste 3:
Units of Quantity 3:
Specific Gravity 3:

Map Key	Number of Records	Direction	Distance (mi/ft)	Elev/Diff (ft)	Site	DB
----------------	--------------------------	------------------	-------------------------	-----------------------	-------------	-----------

Handling Method 3:
Waste Code 1 3:
Waste Code 2 3:
Waste Code 3 3:
Waste Code 4 3:
Waste Code 5 3:
Number of Containers 4:
Type of Container 4:
Quantity of Waste 4:
Units of Quantity 4:
Specific Gravity 4:
Handling Method 4:
Waste Code 1 4:
Waste Code 2 4:
Waste Code 3 4:
Waste Code 4 4:
Waste Code 5 4:

Manifest Data 1999

Manifest No: ILA8944239
Sequence No: 01
Generator RCRA ID No: NYD981565948
Generator Shipped Date: 05/05/1999
TSDf RCRA ID No: ILD980613913
TSDf Received Date: 05/17/1999
Transporter 1 RCRA ID No: ILD984908202
Transporter 1 State ID: UPW151288
Transporter 1 Received Date: 05/05/1999
Transporter 2 RCRA ID No: SCD987574647
Transporter 2 State ID: UPW203954
Transporter 2 Received Date: 05/07/1999
Number of Containers 1: 001
Type of Container 1: DM-Metal drums, barrels, kegs
Quantity of Waste 1: 00210
Units of Quantity 1: P-Pounds
Specific Gravity 1: 01.00
Handling Method 1: B-Incineration, heat recovery, burning
Waste Code 1 1: F005
Waste Code 2 1:
Waste Code 3 1:
Waste Code 4 1:
Waste Code 5 1:
Number of Containers 2:
Type of Container 2:
Quantity of Waste 2:
Units of Quantity 2:
Specific Gravity 2:
Handling Method 2:
Waste Code 1 2:
Waste Code 2 2:
Waste Code 3 2:
Waste Code 4 2:
Waste Code 5 2:
Number of Containers 3:
Type of Container 3:
Quantity of Waste 3:
Units of Quantity 3:
Specific Gravity 3:
Handling Method 3:
Waste Code 1 3:
Waste Code 2 3:
Waste Code 3 3:
Waste Code 4 3:
Waste Code 5 3:
Number of Containers 4:
Type of Container 4:
Quantity of Waste 4:

Map Key	Number of Records	Direction	Distance (mi/ft)	Elev/Diff (ft)	Site	DB
---------	-------------------	-----------	------------------	----------------	------	----

Units of Quantity 4:
Specific Gravity 4:
Handling Method 4:
Waste Code 1 4:
Waste Code 2 4:
Waste Code 3 4:
Waste Code 4 4:
Waste Code 5 4:

Manifest Data 1999

Manifest No:	ILA8910841
Sequence No:	01
Generator RCRA ID No:	NYD981565948
Generator Shipped Date:	06/29/1999
TSDf RCRA ID No:	ILD980613913
TSDf Received Date:	07/13/1999
Transporter 1 RCRA ID No:	ILD984908202
Transporter 1 State ID:	UPW151288
Transporter 1 Received Date:	06/29/1999
Transporter 2 RCRA ID No:	SCD987574647
Transporter 2 State ID:	UPW203954
Transporter 2 Received Date:	07/01/1999
Number of Containers 1:	001
Type of Container 1:	DM-Metal drums, barrels, kegs
Quantity of Waste 1:	00210
Units of Quantity 1:	P-Pounds
Specific Gravity 1:	01.00
Handling Method 1:	B-Incineration, heat recovery, burning
Waste Code 1 1:	F005
Waste Code 2 1:	
Waste Code 3 1:	
Waste Code 4 1:	
Waste Code 5 1:	
Number of Containers 2:	
Type of Container 2:	
Quantity of Waste 2:	
Units of Quantity 2:	
Specific Gravity 2:	
Handling Method 2:	
Waste Code 1 2:	
Waste Code 2 2:	
Waste Code 3 2:	
Waste Code 4 2:	
Waste Code 5 2:	
Number of Containers 3:	
Type of Container 3:	
Quantity of Waste 3:	
Units of Quantity 3:	
Specific Gravity 3:	
Handling Method 3:	
Waste Code 1 3:	
Waste Code 2 3:	
Waste Code 3 3:	
Waste Code 4 3:	
Waste Code 5 3:	
Number of Containers 4:	
Type of Container 4:	
Quantity of Waste 4:	
Units of Quantity 4:	
Specific Gravity 4:	
Handling Method 4:	
Waste Code 1 4:	
Waste Code 2 4:	
Waste Code 3 4:	
Waste Code 4 4:	
Waste Code 5 4:	

Map Key	Number of Records	Direction	Distance (mi/ft)	Elev/Diff (ft)	Site	DB
----------------	--------------------------	------------------	-------------------------	-----------------------	-------------	-----------

Manifest Data 1999

Manifest No: ILA8402188
Sequence No: 01
Generator RCRA ID No: NYD981565948
Generator Shipped Date: 03/11/1999
TSDf RCRA ID No: ILD980613913
TSDf Received Date: 03/24/1999
Transporter 1 RCRA ID No: ILD984908202
Transporter 1 State ID: UPW015128
Transporter 1 Received Date: 03/11/1999
Transporter 2 RCRA ID No: SCD987574647
Transporter 2 State ID: UPW020395
Transporter 2 Received Date: 03/19/1999
Number of Containers 1: 001
Type of Container 1: DM-Metal drums, barrels, kegs
Quantity of Waste 1: 00210
Units of Quantity 1: P-Pounds
Specific Gravity 1: 01.00
Handling Method 1: B-Incineration, heat recovery, burning
Waste Code 1 1: F005
Waste Code 2 1:
Waste Code 3 1:
Waste Code 4 1:
Waste Code 5 1:
Number of Containers 2:
Type of Container 2:
Quantity of Waste 2:
Units of Quantity 2:
Specific Gravity 2:
Handling Method 2:
Waste Code 1 2:
Waste Code 2 2:
Waste Code 3 2:
Waste Code 4 2:
Waste Code 5 2:
Number of Containers 3:
Type of Container 3:
Quantity of Waste 3:
Units of Quantity 3:
Specific Gravity 3:
Handling Method 3:
Waste Code 1 3:
Waste Code 2 3:
Waste Code 3 3:
Waste Code 4 3:
Waste Code 5 3:
Number of Containers 4:
Type of Container 4:
Quantity of Waste 4:
Units of Quantity 4:
Specific Gravity 4:
Handling Method 4:
Waste Code 1 4:
Waste Code 2 4:
Waste Code 3 4:
Waste Code 4 4:
Waste Code 5 4:

Manifest Data 1999

Manifest No: ILA8913673
Sequence No: 01
Generator RCRA ID No: NYD981565948
Generator Shipped Date: 08/23/1999
TSDf RCRA ID No: ILD980613913
TSDf Received Date: 09/04/1999

Map Key	Number of Records	Direction	Distance (mi/ft)	Elev/Diff (ft)	Site	DB
Transporter 1 RCRA ID No:			ILD984908202			
Transporter 1 State ID:			UPW151288			
Transporter 1 Received Date:			08/23/1999			
Transporter 2 RCRA ID No:			SCD987574647			
Transporter 2 State ID:			UPW203954			
Transporter 2 Received Date:			08/30/1999			
Number of Containers 1:			001			
Type of Container 1:			DM-Metal drums, barrels, kegs			
Quantity of Waste 1:			00210			
Units of Quantity 1:			P-Pounds			
Specific Gravity 1:			01.00			
Handling Method 1:			B-Incineration, heat recovery, burning			
Waste Code 1 1:			F005			
Waste Code 2 1:						
Waste Code 3 1:						
Waste Code 4 1:						
Waste Code 5 1:						
Number of Containers 2:						
Type of Container 2:						
Quantity of Waste 2:						
Units of Quantity 2:						
Specific Gravity 2:						
Handling Method 2:						
Waste Code 1 2:						
Waste Code 2 2:						
Waste Code 3 2:						
Waste Code 4 2:						
Waste Code 5 2:						
Number of Containers 3:						
Type of Container 3:						
Quantity of Waste 3:						
Units of Quantity 3:						
Specific Gravity 3:						
Handling Method 3:						
Waste Code 1 3:						
Waste Code 2 3:						
Waste Code 3 3:						
Waste Code 4 3:						
Waste Code 5 3:						
Number of Containers 4:						
Type of Container 4:						
Quantity of Waste 4:						
Units of Quantity 4:						
Specific Gravity 4:						
Handling Method 4:						
Waste Code 1 4:						
Waste Code 2 4:						
Waste Code 3 4:						
Waste Code 4 4:						
Waste Code 5 4:						

Manifest Data 2000

Manifest No:	ILA8436274
Sequence No:	01
Generator RCRA ID No:	NYD981565948
Generator Shipped Date:	02/04/2000
TSDf RCRA ID No:	ILD980613913
TSDf Received Date:	02/19/2000
Transporter 1 RCRA ID No:	ILD984908202
Transporter 1 State ID:	UPW151288
Transporter 1 Received Date:	02/04/2000
Transporter 2 RCRA ID No:	SCR000074591
Transporter 2 State ID:	UPW203954
Transporter 2 Received Date:	02/14/2000
Number of Containers 1:	001
Type of Container 1:	DM-Metal drums, barrels, kegs
Quantity of Waste 1:	00210

Map Key	Number of Records	Direction	Distance (mi/ft)	Elev/Diff (ft)	Site	DB
Units of Quantity 1:		P-Pounds				
Specific Gravity 1:		01.00				
Handling Method 1:		B-Incineration, heat recovery, burning				
Waste Code 1 1:		F005				
Waste Code 2 1:						
Waste Code 3 1:						
Waste Code 4 1:						
Waste Code 5 1:						
Number of Containers 2:						
Type of Container 2:						
Quantity of Waste 2:						
Units of Quantity 2:						
Specific Gravity 2:						
Handling Method 2:						
Waste Code 1 2:						
Waste Code 2 2:						
Waste Code 3 2:						
Waste Code 4 2:						
Waste Code 5 2:						
Number of Containers 3:						
Type of Container 3:						
Quantity of Waste 3:						
Units of Quantity 3:						
Specific Gravity 3:						
Handling Method 3:						
Waste Code 1 3:						
Waste Code 2 3:						
Waste Code 3 3:						
Waste Code 4 3:						
Waste Code 5 3:						
Number of Containers 4:						
Type of Container 4:						
Quantity of Waste 4:						
Units of Quantity 4:						
Specific Gravity 4:						
Handling Method 4:						
Waste Code 1 4:						
Waste Code 2 4:						
Waste Code 3 4:						
Waste Code 4 4:						
Waste Code 5 4:						

Manifest Data 2000

Manifest No:	ILA8436319
Sequence No:	01
Generator RCRA ID No:	NYD981565948
Generator Shipped Date:	05/11/2000
TSDf RCRA ID No:	ILD980613913
TSDf Received Date:	05/19/2000
Transporter 1 RCRA ID No:	ILD984908202
Transporter 1 State ID:	UPW015128
Transporter 1 Received Date:	05/11/2000
Transporter 2 RCRA ID No:	SCR000074591
Transporter 2 State ID:	UPW203954
Transporter 2 Received Date:	05/15/2000
Number of Containers 1:	001
Type of Container 1:	DM-Metal drums, barrels, kegs
Quantity of Waste 1:	00224
Units of Quantity 1:	P-Pounds
Specific Gravity 1:	01.00
Handling Method 1:	B-Incineration, heat recovery, burning
Waste Code 1 1:	F005
Waste Code 2 1:	
Waste Code 3 1:	
Waste Code 4 1:	
Waste Code 5 1:	
Number of Containers 2:	

Map Key	Number of Records	Direction	Distance (mi/ft)	Elev/Diff (ft)	Site	DB
----------------	--------------------------	------------------	-------------------------	-----------------------	-------------	-----------

Type of Container 2:
Quantity of Waste 2:
Units of Quantity 2:
Specific Gravity 2:
Handling Method 2:
Waste Code 1 2:
Waste Code 2 2:
Waste Code 3 2:
Waste Code 4 2:
Waste Code 5 2:
Number of Containers 3:
Type of Container 3:
Quantity of Waste 3:
Units of Quantity 3:
Specific Gravity 3:
Handling Method 3:
Waste Code 1 3:
Waste Code 2 3:
Waste Code 3 3:
Waste Code 4 3:
Waste Code 5 3:
Number of Containers 4:
Type of Container 4:
Quantity of Waste 4:
Units of Quantity 4:
Specific Gravity 4:
Handling Method 4:
Waste Code 1 4:
Waste Code 2 4:
Waste Code 3 4:
Waste Code 4 4:
Waste Code 5 4:

Manifest Data 2000

Manifest No: ILA9187158
Sequence No: 01
Generator RCRA ID No: NYD981565948
Generator Shipped Date: 03/29/2000
TSDF RCRA ID No: ILD980613913
TSDF Received Date: 04/07/2000
Transporter 1 RCRA ID No: ILD984908202
Transporter 1 State ID: UPW151288
Transporter 1 Received Date: 03/29/2000
Transporter 2 RCRA ID No: SCR000074591
Transporter 2 State ID: UPW203954
Transporter 2 Received Date: 04/03/2000
Number of Containers 1: 001
Type of Container 1: DM-Metal drums, barrels, kegs
Quantity of Waste 1: 00210
Units of Quantity 1: P-Pounds
Specific Gravity 1: 01.00
Handling Method 1: B-Incineration, heat recovery, burning
Waste Code 1 1: F005
Waste Code 2 1:
Waste Code 3 1:
Waste Code 4 1:
Waste Code 5 1:
Number of Containers 2:
Type of Container 2:
Quantity of Waste 2:
Units of Quantity 2:
Specific Gravity 2:
Handling Method 2:
Waste Code 1 2:
Waste Code 2 2:
Waste Code 3 2:
Waste Code 4 2:

Map Key	Number of Records	Direction	Distance (mi/ft)	Elev/Diff (ft)	Site	DB
----------------	--------------------------	------------------	-------------------------	-----------------------	-------------	-----------

Waste Code 5 2:
Number of Containers 3:
Type of Container 3:
Quantity of Waste 3:
Units of Quantity 3:
Specific Gravity 3:
Handling Method 3:
Waste Code 1 3:
Waste Code 2 3:
Waste Code 3 3:
Waste Code 4 3:
Waste Code 5 3:
Number of Containers 4:
Type of Container 4:
Quantity of Waste 4:
Units of Quantity 4:
Specific Gravity 4:
Handling Method 4:
Waste Code 1 4:
Waste Code 2 4:
Waste Code 3 4:
Waste Code 4 4:
Waste Code 5 4:

Manifest Data 2000

Manifest No: ILA9490865
Sequence No: 01
Generator RCRA ID No: NYD981565948
Generator Shipped Date: 09/12/2000
TSDF RCRA ID No: ILD980613913
TSDF Received Date: 09/22/2000
Transporter 1 RCRA ID No: SCR000075150
Transporter 1 State ID: UPW151288
Transporter 1 Received Date: 09/12/2000
Transporter 2 RCRA ID No: SCR000074591
Transporter 2 State ID: UPW203954
Transporter 2 Received Date: 09/18/2000
Number of Containers 1: 001
Type of Container 1: DM-Metal drums, barrels, kegs
Quantity of Waste 1: 00224
Units of Quantity 1: P-Pounds
Specific Gravity 1: 01.00
Handling Method 1: B-Incineration, heat recovery, burning
Waste Code 1 1: F005
Waste Code 2 1:
Waste Code 3 1:
Waste Code 4 1:
Waste Code 5 1:
Number of Containers 2:
Type of Container 2:
Quantity of Waste 2:
Units of Quantity 2:
Specific Gravity 2:
Handling Method 2:
Waste Code 1 2:
Waste Code 2 2:
Waste Code 3 2:
Waste Code 4 2:
Waste Code 5 2:
Number of Containers 3:
Type of Container 3:
Quantity of Waste 3:
Units of Quantity 3:
Specific Gravity 3:
Handling Method 3:
Waste Code 1 3:
Waste Code 2 3:

Map Key	Number of Records	Direction	Distance (mi/ft)	Elev/Diff (ft)	Site	DB
---------	-------------------	-----------	------------------	----------------	------	----

Waste Code 3 3:
 Waste Code 4 3:
 Waste Code 5 3:
 Number of Containers 4:
 Type of Container 4:
 Quantity of Waste 4:
 Units of Quantity 4:
 Specific Gravity 4:
 Handling Method 4:
 Waste Code 1 4:
 Waste Code 2 4:
 Waste Code 3 4:
 Waste Code 4 4:
 Waste Code 5 4:

Manifest Data 2001

Manifest No: ILA9760084
Sequence No: 01
Generator RCRA ID No: NYD981565948
Generator Shipped Date: 08/24/2001
TSDf RCRA ID No: ILD980613913
TSDf Received Date: 09/07/2001
Transporter 1 RCRA ID No: SCR000075150
Transporter 1 State ID: UPW151288
Transporter 1 Received Date: 08/24/2001
Transporter 2 RCRA ID No:
Transporter 2 State ID:
Transporter 2 Received Date:
Number of Containers 1: 001
Type of Container 1: DM-Metal drums, barrels, kegs
Quantity of Waste 1: 00350
Units of Quantity 1: P-Pounds
Specific Gravity 1: 01.00
Handling Method 1: B-Incineration, heat recovery, burning
Waste Code 1 1: F005
Waste Code 2 1:
Waste Code 3 1:
Waste Code 4 1:
Waste Code 5 1:
Number of Containers 2:
Type of Container 2:
Quantity of Waste 2:
Units of Quantity 2:
Specific Gravity 2:
Handling Method 2:
Waste Code 1 2:
Waste Code 2 2:
Waste Code 3 2:
Waste Code 4 2:
Waste Code 5 2:
Number of Containers 3:
Type of Container 3:
Quantity of Waste 3:
Units of Quantity 3:
Specific Gravity 3:
Handling Method 3:
Waste Code 1 3:
Waste Code 2 3:
Waste Code 3 3:
Waste Code 4 3:
Waste Code 5 3:
Number of Containers 4:
Type of Container 4:
Quantity of Waste 4:
Units of Quantity 4:
Specific Gravity 4:
Handling Method 4:

Map Key	Number of Records	Direction	Distance (mi/ft)	Elev/Diff (ft)	Site	DB
----------------	--------------------------	------------------	-------------------------	-----------------------	-------------	-----------

Waste Code 1 4:
Waste Code 2 4:
Waste Code 3 4:
Waste Code 4 4:
Waste Code 5 4:

Manifest Data 2001

Manifest No: ILA9116805
Sequence No: 01
Generator RCRA ID No: NYD981565948
Generator Shipped Date: 01/10/2001
TSDF RCRA ID No: ILD980613913
TSDF Received Date: 01/22/2001
Transporter 1 RCRA ID No: SCR000075150
Transporter 1 State ID: UPW151288
Transporter 1 Received Date: 01/10/2001
Transporter 2 RCRA ID No: SCR000074591
Transporter 2 State ID: UPW203954
Transporter 2 Received Date: 01/22/2001
Number of Containers 1: 002
Type of Container 1: DM-Metal drums, barrels, kegs
Quantity of Waste 1: 00448
Units of Quantity 1: P-Pounds
Specific Gravity 1: 01.00
Handling Method 1: B-Incineration, heat recovery, burning
Waste Code 1 1: F005
Waste Code 2 1:
Waste Code 3 1:
Waste Code 4 1:
Waste Code 5 1:
Number of Containers 2:
Type of Container 2:
Quantity of Waste 2:
Units of Quantity 2:
Specific Gravity 2:
Handling Method 2:
Waste Code 1 2:
Waste Code 2 2:
Waste Code 3 2:
Waste Code 4 2:
Waste Code 5 2:
Number of Containers 3:
Type of Container 3:
Quantity of Waste 3:
Units of Quantity 3:
Specific Gravity 3:
Handling Method 3:
Waste Code 1 3:
Waste Code 2 3:
Waste Code 3 3:
Waste Code 4 3:
Waste Code 5 3:
Number of Containers 4:
Type of Container 4:
Quantity of Waste 4:
Units of Quantity 4:
Specific Gravity 4:
Handling Method 4:
Waste Code 1 4:
Waste Code 2 4:
Waste Code 3 4:
Waste Code 4 4:
Waste Code 5 4:

Manifest Data 2001

Map Key	Number of Records	Direction	Distance (mi/ft)	Elev/Diff (ft)	Site	DB
Manifest No:		ILA8436388				
Sequence No:		01				
Generator RCRA ID No:		NYD981565948				
Generator Shipped Date:		11/29/2001				
TSDf RCRA ID No:		ILD980613913				
TSDf Received Date:		12/07/2001				
Transporter 1 RCRA ID No:		SCR000075150				
Transporter 1 State ID:		UPW151288				
Transporter 1 Received Date:		11/29/2001				
Transporter 2 RCRA ID No:						
Transporter 2 State ID:						
Transporter 2 Received Date:						
Number of Containers 1:		001				
Type of Container 1:		DM-Metal drums, barrels, kegs				
Quantity of Waste 1:		00224				
Units of Quantity 1:		P-Pounds				
Specific Gravity 1:		01.00				
Handling Method 1:		B-Incineration, heat recovery, burning				
Waste Code 1 1:		F005				
Waste Code 2 1:						
Waste Code 3 1:						
Waste Code 4 1:						
Waste Code 5 1:						
Number of Containers 2:						
Type of Container 2:						
Quantity of Waste 2:						
Units of Quantity 2:						
Specific Gravity 2:						
Handling Method 2:						
Waste Code 1 2:						
Waste Code 2 2:						
Waste Code 3 2:						
Waste Code 4 2:						
Waste Code 5 2:						
Number of Containers 3:						
Type of Container 3:						
Quantity of Waste 3:						
Units of Quantity 3:						
Specific Gravity 3:						
Handling Method 3:						
Waste Code 1 3:						
Waste Code 2 3:						
Waste Code 3 3:						
Waste Code 4 3:						
Waste Code 5 3:						
Number of Containers 4:						
Type of Container 4:						
Quantity of Waste 4:						
Units of Quantity 4:						
Specific Gravity 4:						
Handling Method 4:						
Waste Code 1 4:						
Waste Code 2 4:						
Waste Code 3 4:						
Waste Code 4 4:						
Waste Code 5 4:						

Manifest Data 2001

Manifest No:	ILA9847610
Sequence No:	01
Generator RCRA ID No:	NYD981565948
Generator Shipped Date:	10/16/2001
TSDf RCRA ID No:	ILD980613913
TSDf Received Date:	10/26/2001
Transporter 1 RCRA ID No:	SCR000075150
Transporter 1 State ID:	UPW151288
Transporter 1 Received Date:	10/16/2001

Map Key	Number of Records	Direction	Distance (mi/ft)	Elev/Diff (ft)	Site	DB
Transporter 2 RCRA ID No:						
Transporter 2 State ID:						
Transporter 2 Received Date:						
Number of Containers 1:		001				
Type of Container 1:		DM-Metal drums, barrels, kegs				
Quantity of Waste 1:		00224				
Units of Quantity 1:		P-Pounds				
Specific Gravity 1:		01.00				
Handling Method 1:		B-Incineration, heat recovery, burning				
Waste Code 1 1:		F005				
Waste Code 2 1:						
Waste Code 3 1:						
Waste Code 4 1:						
Waste Code 5 1:						
Number of Containers 2:						
Type of Container 2:						
Quantity of Waste 2:						
Units of Quantity 2:						
Specific Gravity 2:						
Handling Method 2:						
Waste Code 1 2:						
Waste Code 2 2:						
Waste Code 3 2:						
Waste Code 4 2:						
Waste Code 5 2:						
Number of Containers 3:						
Type of Container 3:						
Quantity of Waste 3:						
Units of Quantity 3:						
Specific Gravity 3:						
Handling Method 3:						
Waste Code 1 3:						
Waste Code 2 3:						
Waste Code 3 3:						
Waste Code 4 3:						
Waste Code 5 3:						
Number of Containers 4:						
Type of Container 4:						
Quantity of Waste 4:						
Units of Quantity 4:						
Specific Gravity 4:						
Handling Method 4:						
Waste Code 1 4:						
Waste Code 2 4:						
Waste Code 3 4:						
Waste Code 4 4:						
Waste Code 5 4:						

Manifest Data 2001

Manifest No:	ILA9612100
Sequence No:	01
Generator RCRA ID No:	NYD981565948
Generator Shipped Date:	03/07/2001
TSDF RCRA ID No:	ILD980613913
TSDF Received Date:	03/15/2001
Transporter 1 RCRA ID No:	SCR000075150
Transporter 1 State ID:	UPW151288
Transporter 1 Received Date:	03/07/2001
Transporter 2 RCRA ID No:	SCR000074591
Transporter 2 State ID:	UPW203954
Transporter 2 Received Date:	03/12/2001
Number of Containers 1:	001
Type of Container 1:	DM-Metal drums, barrels, kegs
Quantity of Waste 1:	00215
Units of Quantity 1:	P-Pounds
Specific Gravity 1:	01.00
Handling Method 1:	B-Incineration, heat recovery, burning

Map Key	Number of Records	Direction	Distance (mi/ft)	Elev/Diff (ft)	Site	DB
Waste Code 1 1:		F005				
Waste Code 2 1:						
Waste Code 3 1:						
Waste Code 4 1:						
Waste Code 5 1:						
Number of Containers 2:						
Type of Container 2:						
Quantity of Waste 2:						
Units of Quantity 2:						
Specific Gravity 2:						
Handling Method 2:						
Waste Code 1 2:						
Waste Code 2 2:						
Waste Code 3 2:						
Waste Code 4 2:						
Waste Code 5 2:						
Number of Containers 3:						
Type of Container 3:						
Quantity of Waste 3:						
Units of Quantity 3:						
Specific Gravity 3:						
Handling Method 3:						
Waste Code 1 3:						
Waste Code 2 3:						
Waste Code 3 3:						
Waste Code 4 3:						
Waste Code 5 3:						
Number of Containers 4:						
Type of Container 4:						
Quantity of Waste 4:						
Units of Quantity 4:						
Specific Gravity 4:						
Handling Method 4:						
Waste Code 1 4:						
Waste Code 2 4:						
Waste Code 3 4:						
Waste Code 4 4:						
Waste Code 5 4:						

Manifest Data 2001

Manifest No: ILA9116820
Sequence No: 01
Generator RCRA ID No: NYD981565948
Generator Shipped Date: 06/08/2001
TSDf RCRA ID No: ILD980613913
TSDf Received Date: 06/22/2001
Transporter 1 RCRA ID No: SCR000075150
Transporter 1 State ID: UPW151288
Transporter 1 Received Date: 06/08/2001
Transporter 2 RCRA ID No:
Transporter 2 State ID:
Transporter 2 Received Date:
Number of Containers 1: 002
Type of Container 1: DM-Metal drums, barrels, kegs
Quantity of Waste 1: 00448
Units of Quantity 1: P-Pounds
Specific Gravity 1: 01.00
Handling Method 1: B-Incineration, heat recovery, burning
Waste Code 1 1: F005
Waste Code 2 1:
Waste Code 3 1:
Waste Code 4 1:
Waste Code 5 1:
Number of Containers 2:
Type of Container 2:
Quantity of Waste 2:
Units of Quantity 2:

Map Key	Number of Records	Direction	Distance (mi/ft)	Elev/Diff (ft)	Site	DB
---------	-------------------	-----------	------------------	----------------	------	----

Specific Gravity 2:
Handling Method 2:
Waste Code 1 2:
Waste Code 2 2:
Waste Code 3 2:
Waste Code 4 2:
Waste Code 5 2:
Number of Containers 3:
Type of Container 3:
Quantity of Waste 3:
Units of Quantity 3:
Specific Gravity 3:
Handling Method 3:
Waste Code 1 3:
Waste Code 2 3:
Waste Code 3 3:
Waste Code 4 3:
Waste Code 5 3:
Number of Containers 4:
Type of Container 4:
Quantity of Waste 4:
Units of Quantity 4:
Specific Gravity 4:
Handling Method 4:
Waste Code 1 4:
Waste Code 2 4:
Waste Code 3 4:
Waste Code 4 4:
Waste Code 5 4:

Manifest Data 2002

Manifest No: ILA0535583
Sequence No: 01
Generator RCRA ID No: NYD981565948
Generator Shipped Date: 09/11/2002
TSDF RCRA ID No: ILD980613913
TSDF Received Date: 09/23/2002
Transporter 1 RCRA ID No: SCR000075150
Transporter 1 State ID: UPW151288
Transporter 1 Received Date: 09/11/2002
Transporter 2 RCRA ID No:
Transporter 2 State ID:
Transporter 2 Received Date:
Number of Containers 1: 001
Type of Container 1: DM-Metal drums, barrels, kegs
Quantity of Waste 1: 00224
Units of Quantity 1: P-Pounds
Specific Gravity 1: 01.00
Handling Method 1: B-Incineration, heat recovery, burning
Waste Code 1 1: F005
Waste Code 2 1:
Waste Code 3 1:
Waste Code 4 1:
Waste Code 5 1:
Number of Containers 2:
Type of Container 2:
Quantity of Waste 2:
Units of Quantity 2:
Specific Gravity 2:
Handling Method 2:
Waste Code 1 2:
Waste Code 2 2:
Waste Code 3 2:
Waste Code 4 2:
Waste Code 5 2:
Number of Containers 3:
Type of Container 3:

Map Key	Number of Records	Direction	Distance (mi/ft)	Elev/Diff (ft)	Site	DB
----------------	--------------------------	------------------	-------------------------	-----------------------	-------------	-----------

Quantity of Waste 3:
Units of Quantity 3:
Specific Gravity 3:
Handling Method 3:
Waste Code 1 3:
Waste Code 2 3:
Waste Code 3 3:
Waste Code 4 3:
Waste Code 5 3:
Number of Containers 4:
Type of Container 4:
Quantity of Waste 4:
Units of Quantity 4:
Specific Gravity 4:
Handling Method 4:
Waste Code 1 4:
Waste Code 2 4:
Waste Code 3 4:
Waste Code 4 4:
Waste Code 5 4:

Manifest Data 2002

Manifest No: ILA9870902
Sequence No: 01
Generator RCRA ID No: NYD981565948
Generator Shipped Date: 02/07/2002
TSDf RCRA ID No: ILD980613913
TSDf Received Date: 02/15/2002
Transporter 1 RCRA ID No: SCR000075150
Transporter 1 State ID: UPW151288
Transporter 1 Received Date: 02/07/2002
Transporter 2 RCRA ID No:
Transporter 2 State ID:
Transporter 2 Received Date:
Number of Containers 1: 001
Type of Container 1: DM-Metal drums, barrels, kegs
Quantity of Waste 1: 00224
Units of Quantity 1: P-Pounds
Specific Gravity 1: 01.00
Handling Method 1: B-Incineration, heat recovery, burning
Waste Code 1 1: F005
Waste Code 2 1:
Waste Code 3 1:
Waste Code 4 1:
Waste Code 5 1:
Number of Containers 2:
Type of Container 2:
Quantity of Waste 2:
Units of Quantity 2:
Specific Gravity 2:
Handling Method 2:
Waste Code 1 2:
Waste Code 2 2:
Waste Code 3 2:
Waste Code 4 2:
Waste Code 5 2:
Number of Containers 3:
Type of Container 3:
Quantity of Waste 3:
Units of Quantity 3:
Specific Gravity 3:
Handling Method 3:
Waste Code 1 3:
Waste Code 2 3:
Waste Code 3 3:
Waste Code 4 3:
Waste Code 5 3:

Map Key	Number of Records	Direction	Distance (mi/ft)	Elev/Diff (ft)	Site	DB
----------------	--------------------------	------------------	-------------------------	-----------------------	-------------	-----------

Number of Containers 4:
Type of Container 4:
Quantity of Waste 4:
Units of Quantity 4:
Specific Gravity 4:
Handling Method 4:
Waste Code 1 4:
Waste Code 2 4:
Waste Code 3 4:
Waste Code 4 4:
Waste Code 5 4:

Manifest Data 2002

Manifest No: ILA9765421
Sequence No: 01
Generator RCRA ID No: NYD981565948
Generator Shipped Date: 03/21/2002
TSDf RCRA ID No: ILD980613913
TSDf Received Date: 03/29/2002
Transporter 1 RCRA ID No: SCR000075150
Transporter 1 State ID: UPW151288
Transporter 1 Received Date: 03/21/2002
Transporter 2 RCRA ID No:
Transporter 2 State ID:
Transporter 2 Received Date:
Number of Containers 1: 001
Type of Container 1: DM-Metal drums, barrels, kegs
Quantity of Waste 1: 00224
Units of Quantity 1: P-Pounds
Specific Gravity 1: 01.00
Handling Method 1: B-Incineration, heat recovery, burning
Waste Code 1 1: F005
Waste Code 2 1:
Waste Code 3 1:
Waste Code 4 1:
Waste Code 5 1:
Number of Containers 2:
Type of Container 2:
Quantity of Waste 2:
Units of Quantity 2:
Specific Gravity 2:
Handling Method 2:
Waste Code 1 2:
Waste Code 2 2:
Waste Code 3 2:
Waste Code 4 2:
Waste Code 5 2:
Number of Containers 3:
Type of Container 3:
Quantity of Waste 3:
Units of Quantity 3:
Specific Gravity 3:
Handling Method 3:
Waste Code 1 3:
Waste Code 2 3:
Waste Code 3 3:
Waste Code 4 3:
Waste Code 5 3:
Number of Containers 4:
Type of Container 4:
Quantity of Waste 4:
Units of Quantity 4:
Specific Gravity 4:
Handling Method 4:
Waste Code 1 4:
Waste Code 2 4:
Waste Code 3 4:

Map Key	Number of Records	Direction	Distance (mi/ft)	Elev/Diff (ft)	Site	DB
---------	-------------------	-----------	------------------	----------------	------	----

Waste Code 4 4:
Waste Code 5 4:

Manifest Data 2002

Manifest No: ILA0539013
Sequence No: 01
Generator RCRA ID No: NYD981565948
Generator Shipped Date: 11/06/2002
TSDf RCRA ID No: ILD980613913
TSDf Received Date: 11/14/2002
Transporter 1 RCRA ID No: SCR000075150
Transporter 1 State ID: UPW151288
Transporter 1 Received Date: 11/06/2002
Transporter 2 RCRA ID No:
Transporter 2 State ID:
Transporter 2 Received Date:
Number of Containers 1: 001
Type of Container 1: DM-Metal drums, barrels, kegs
Quantity of Waste 1: 00216
Units of Quantity 1: P-Pounds
Specific Gravity 1: 01.00
Handling Method 1: B-Incineration, heat recovery, burning
Waste Code 1 1: F005
Waste Code 2 1:
Waste Code 3 1:
Waste Code 4 1:
Waste Code 5 1:
Number of Containers 2:
Type of Container 2:
Quantity of Waste 2:
Units of Quantity 2:
Specific Gravity 2:
Handling Method 2:
Waste Code 1 2:
Waste Code 2 2:
Waste Code 3 2:
Waste Code 4 2:
Waste Code 5 2:
Number of Containers 3:
Type of Container 3:
Quantity of Waste 3:
Units of Quantity 3:
Specific Gravity 3:
Handling Method 3:
Waste Code 1 3:
Waste Code 2 3:
Waste Code 3 3:
Waste Code 4 3:
Waste Code 5 3:
Number of Containers 4:
Type of Container 4:
Quantity of Waste 4:
Units of Quantity 4:
Specific Gravity 4:
Handling Method 4:
Waste Code 1 4:
Waste Code 2 4:
Waste Code 3 4:
Waste Code 4 4:
Waste Code 5 4:

Manifest Data 2002

Manifest No: ILA0558333
Sequence No: 01
Generator RCRA ID No: NYD981565948

Map Key	Number of Records	Direction	Distance (mi/ft)	Elev/Diff (ft)	Site	DB
Generator Shipped Date:			12/26/2002			
TSDF RCRA ID No:			ILD980613913			
TSDF Received Date:			01/13/2003			
Transporter 1 RCRA ID No:			SCR000075150			
Transporter 1 State ID:			UPW151288			
Transporter 1 Received Date:			12/26/2002			
Transporter 2 RCRA ID No:			NJD071629976			
Transporter 2 State ID:			UPW015432			
Transporter 2 Received Date:			01/03/2003			
Number of Containers 1:			002			
Type of Container 1:			DM-Metal drums, barrels, kegs			
Quantity of Waste 1:			00432			
Units of Quantity 1:			P-Pounds			
Specific Gravity 1:			01.00			
Handling Method 1:			B-Incineration, heat recovery, burning			
Waste Code 1 1:			F005			
Waste Code 2 1:						
Waste Code 3 1:						
Waste Code 4 1:						
Waste Code 5 1:						
Number of Containers 2:						
Type of Container 2:						
Quantity of Waste 2:						
Units of Quantity 2:						
Specific Gravity 2:						
Handling Method 2:						
Waste Code 1 2:						
Waste Code 2 2:						
Waste Code 3 2:						
Waste Code 4 2:						
Waste Code 5 2:						
Number of Containers 3:						
Type of Container 3:						
Quantity of Waste 3:						
Units of Quantity 3:						
Specific Gravity 3:						
Handling Method 3:						
Waste Code 1 3:						
Waste Code 2 3:						
Waste Code 3 3:						
Waste Code 4 3:						
Waste Code 5 3:						
Number of Containers 4:						
Type of Container 4:						
Quantity of Waste 4:						
Units of Quantity 4:						
Specific Gravity 4:						
Handling Method 4:						
Waste Code 1 4:						
Waste Code 2 4:						
Waste Code 3 4:						
Waste Code 4 4:						
Waste Code 5 4:						

Manifest Data 2002

Manifest No:	ILA9790921
Sequence No:	01
Generator RCRA ID No:	NYD981565948
Generator Shipped Date:	07/15/2002
TSDF RCRA ID No:	ILD980613913
TSDF Received Date:	07/29/2002
Transporter 1 RCRA ID No:	SCR000075150
Transporter 1 State ID:	UPW151288
Transporter 1 Received Date:	07/15/2002
Transporter 2 RCRA ID No:	
Transporter 2 State ID:	
Transporter 2 Received Date:	

Map Key	Number of Records	Direction	Distance (mi/ft)	Elev/Diff (ft)	Site	DB
Number of Containers 1:			001			
Type of Container 1:			DM-Metal drums, barrels, kegs			
Quantity of Waste 1:			00220			
Units of Quantity 1:			P-Pounds			
Specific Gravity 1:			01.00			
Handling Method 1:			B-Incineration, heat recovery, burning			
Waste Code 1 1:			F005			
Waste Code 2 1:						
Waste Code 3 1:						
Waste Code 4 1:						
Waste Code 5 1:						
Number of Containers 2:						
Type of Container 2:						
Quantity of Waste 2:						
Units of Quantity 2:						
Specific Gravity 2:						
Handling Method 2:						
Waste Code 1 2:						
Waste Code 2 2:						
Waste Code 3 2:						
Waste Code 4 2:						
Waste Code 5 2:						
Number of Containers 3:						
Type of Container 3:						
Quantity of Waste 3:						
Units of Quantity 3:						
Specific Gravity 3:						
Handling Method 3:						
Waste Code 1 3:						
Waste Code 2 3:						
Waste Code 3 3:						
Waste Code 4 3:						
Waste Code 5 3:						
Number of Containers 4:						
Type of Container 4:						
Quantity of Waste 4:						
Units of Quantity 4:						
Specific Gravity 4:						
Handling Method 4:						
Waste Code 1 4:						
Waste Code 2 4:						
Waste Code 3 4:						
Waste Code 4 4:						
Waste Code 5 4:						

Manifest Data 2002

Manifest No:	ILA9773495
Sequence No:	01
Generator RCRA ID No:	NYD981565948
Generator Shipped Date:	05/16/2002
TSDf RCRA ID No:	ILD980613913
TSDf Received Date:	05/24/2002
Transporter 1 RCRA ID No:	SCR000075150
Transporter 1 State ID:	UPW151288
Transporter 1 Received Date:	05/16/2002
Transporter 2 RCRA ID No:	NYD980769947
Transporter 2 State ID:	UPW025568
Transporter 2 Received Date:	05/20/2002
Number of Containers 1:	001
Type of Container 1:	DM-Metal drums, barrels, kegs
Quantity of Waste 1:	00224
Units of Quantity 1:	P-Pounds
Specific Gravity 1:	01.00
Handling Method 1:	B-Incineration, heat recovery, burning
Waste Code 1 1:	F005
Waste Code 2 1:	
Waste Code 3 1:	

Map Key	Number of Records	Direction	Distance (mi/ft)	Elev/Diff (ft)	Site	DB
Waste Code 4 1:						
Waste Code 5 1:						
Number of Containers 2:						
Type of Container 2:						
Quantity of Waste 2:						
Units of Quantity 2:						
Specific Gravity 2:						
Handling Method 2:						
Waste Code 1 2:						
Waste Code 2 2:						
Waste Code 3 2:						
Waste Code 4 2:						
Waste Code 5 2:						
Number of Containers 3:						
Type of Container 3:						
Quantity of Waste 3:						
Units of Quantity 3:						
Specific Gravity 3:						
Handling Method 3:						
Waste Code 1 3:						
Waste Code 2 3:						
Waste Code 3 3:						
Waste Code 4 3:						
Waste Code 5 3:						
Number of Containers 4:						
Type of Container 4:						
Quantity of Waste 4:						
Units of Quantity 4:						
Specific Gravity 4:						
Handling Method 4:						
Waste Code 1 4:						
Waste Code 2 4:						
Waste Code 3 4:						
Waste Code 4 4:						
Waste Code 5 4:						

Manifest Data 2003

Manifest No:	ILA0898514
Sequence No:	01
Generator RCRA ID No:	NYD981565948
Generator Shipped Date:	10/10/2003
TSDf RCRA ID No:	ILD980613913
TSDf Received Date:	10/23/2003
Transporter 1 RCRA ID No:	TXR000050930
Transporter 1 State ID:	UPW151288
Transporter 1 Received Date:	10/10/2003
Transporter 2 RCRA ID No:	
Transporter 2 State ID:	
Transporter 2 Received Date:	
Number of Containers 1:	002
Type of Container 1:	DM-Metal drums, barrels, kegs
Quantity of Waste 1:	00331
Units of Quantity 1:	P-Pounds
Specific Gravity 1:	01.00
Handling Method 1:	T-Chemical, physical, or biological treatment
Waste Code 1 1:	F005
Waste Code 2 1:	
Waste Code 3 1:	
Waste Code 4 1:	
Waste Code 5 1:	
Number of Containers 2:	
Type of Container 2:	
Quantity of Waste 2:	
Units of Quantity 2:	
Specific Gravity 2:	
Handling Method 2:	
Waste Code 1 2:	

Map Key	Number of Records	Direction	Distance (mi/ft)	Elev/Diff (ft)	Site	DB
----------------	--------------------------	------------------	-------------------------	-----------------------	-------------	-----------

Waste Code 2 2:
 Waste Code 3 2:
 Waste Code 4 2:
 Waste Code 5 2:
 Number of Containers 3:
 Type of Container 3:
 Quantity of Waste 3:
 Units of Quantity 3:
 Specific Gravity 3:
 Handling Method 3:
 Waste Code 1 3:
 Waste Code 2 3:
 Waste Code 3 3:
 Waste Code 4 3:
 Waste Code 5 3:
 Number of Containers 4:
 Type of Container 4:
 Quantity of Waste 4:
 Units of Quantity 4:
 Specific Gravity 4:
 Handling Method 4:
 Waste Code 1 4:
 Waste Code 2 4:
 Waste Code 3 4:
 Waste Code 4 4:
 Waste Code 5 4:

Manifest Data 2003

Manifest No:	ILA0603142
Sequence No:	01
Generator RCRA ID No:	NYD981565948
Generator Shipped Date:	02/18/2003
TSDf RCRA ID No:	ILD980613913
TSDf Received Date:	03/04/2003
Transporter 1 RCRA ID No:	TXR000050930
Transporter 1 State ID:	UPW151288
Transporter 1 Received Date:	02/18/2003
Transporter 2 RCRA ID No:	
Transporter 2 State ID:	
Transporter 2 Received Date:	
Number of Containers 1:	001
Type of Container 1:	DM-Metal drums, barrels, kegs
Quantity of Waste 1:	00216
Units of Quantity 1:	P-Pounds
Specific Gravity 1:	01.00
Handling Method 1:	B-Incineration, heat recovery, burning
Waste Code 1 1:	F005
Waste Code 2 1:	
Waste Code 3 1:	
Waste Code 4 1:	
Waste Code 5 1:	
Number of Containers 2:	
Type of Container 2:	
Quantity of Waste 2:	
Units of Quantity 2:	
Specific Gravity 2:	
Handling Method 2:	
Waste Code 1 2:	
Waste Code 2 2:	
Waste Code 3 2:	
Waste Code 4 2:	
Waste Code 5 2:	
Number of Containers 3:	
Type of Container 3:	
Quantity of Waste 3:	
Units of Quantity 3:	
Specific Gravity 3:	

Map Key	Number of Records	Direction	Distance (mi/ft)	Elev/Diff (ft)	Site	DB
---------	-------------------	-----------	------------------	----------------	------	----

Handling Method 3:
Waste Code 1 3:
Waste Code 2 3:
Waste Code 3 3:
Waste Code 4 3:
Waste Code 5 3:
Number of Containers 4:
Type of Container 4:
Quantity of Waste 4:
Units of Quantity 4:
Specific Gravity 4:
Handling Method 4:
Waste Code 1 4:
Waste Code 2 4:
Waste Code 3 4:
Waste Code 4 4:
Waste Code 5 4:

Manifest Data 2003

Manifest No:	ILA0891412
Sequence No:	01
Generator RCRA ID No:	NYD981565948
Generator Shipped Date:	06/17/2003
TSDf RCRA ID No:	ILD980613913
TSDf Received Date:	07/01/2003
Transporter 1 RCRA ID No:	TXR000050930
Transporter 1 State ID:	UPW151288
Transporter 1 Received Date:	06/17/2003
Transporter 2 RCRA ID No:	
Transporter 2 State ID:	
Transporter 2 Received Date:	
Number of Containers 1:	001
Type of Container 1:	DM-Metal drums, barrels, kegs
Quantity of Waste 1:	00216
Units of Quantity 1:	P-Pounds
Specific Gravity 1:	01.00
Handling Method 1:	T-Chemical, physical, or biological treatment
Waste Code 1 1:	F005
Waste Code 2 1:	
Waste Code 3 1:	
Waste Code 4 1:	
Waste Code 5 1:	
Number of Containers 2:	
Type of Container 2:	
Quantity of Waste 2:	
Units of Quantity 2:	
Specific Gravity 2:	
Handling Method 2:	
Waste Code 1 2:	
Waste Code 2 2:	
Waste Code 3 2:	
Waste Code 4 2:	
Waste Code 5 2:	
Number of Containers 3:	
Type of Container 3:	
Quantity of Waste 3:	
Units of Quantity 3:	
Specific Gravity 3:	
Handling Method 3:	
Waste Code 1 3:	
Waste Code 2 3:	
Waste Code 3 3:	
Waste Code 4 3:	
Waste Code 5 3:	
Number of Containers 4:	
Type of Container 4:	
Quantity of Waste 4:	

Map Key	Number of Records	Direction	Distance (mi/ft)	Elev/Diff (ft)	Site	DB
----------------	--------------------------	------------------	-------------------------	-----------------------	-------------	-----------

Units of Quantity 4:
Specific Gravity 4:
Handling Method 4:
Waste Code 1 4:
Waste Code 2 4:
Waste Code 3 4:
Waste Code 4 4:
Waste Code 5 4:

Manifest Data 2003

Manifest No:	ILA1229325
Sequence No:	01
Generator RCRA ID No:	NYD981565948
Generator Shipped Date:	08/07/2003
TSDf RCRA ID No:	ILD980613913
TSDf Received Date:	08/21/2003
Transporter 1 RCRA ID No:	TXR000050930
Transporter 1 State ID:	UPW151288
Transporter 1 Received Date:	08/07/2003
Transporter 2 RCRA ID No:	
Transporter 2 State ID:	
Transporter 2 Received Date:	
Number of Containers 1:	001
Type of Container 1:	DM-Metal drums, barrels, kegs
Quantity of Waste 1:	00216
Units of Quantity 1:	P-Pounds
Specific Gravity 1:	01.00
Handling Method 1:	T-Chemical, physical, or biological treatment
Waste Code 1 1:	F005
Waste Code 2 1:	
Waste Code 3 1:	
Waste Code 4 1:	
Waste Code 5 1:	
Number of Containers 2:	
Type of Container 2:	
Quantity of Waste 2:	
Units of Quantity 2:	
Specific Gravity 2:	
Handling Method 2:	
Waste Code 1 2:	
Waste Code 2 2:	
Waste Code 3 2:	
Waste Code 4 2:	
Waste Code 5 2:	
Number of Containers 3:	
Type of Container 3:	
Quantity of Waste 3:	
Units of Quantity 3:	
Specific Gravity 3:	
Handling Method 3:	
Waste Code 1 3:	
Waste Code 2 3:	
Waste Code 3 3:	
Waste Code 4 3:	
Waste Code 5 3:	
Number of Containers 4:	
Type of Container 4:	
Quantity of Waste 4:	
Units of Quantity 4:	
Specific Gravity 4:	
Handling Method 4:	
Waste Code 1 4:	
Waste Code 2 4:	
Waste Code 3 4:	
Waste Code 4 4:	
Waste Code 5 4:	

Map Key	Number of Records	Direction	Distance (mi/ft)	Elev/Diff (ft)	Site	DB
----------------	--------------------------	------------------	-------------------------	-----------------------	-------------	-----------

Manifest Data 2003

Manifest No: ILA0610130
Sequence No: 01
Generator RCRA ID No: NYD981565948
Generator Shipped Date: 04/25/2003
TSDf RCRA ID No: ILD980613913
TSDf Received Date: 05/06/2003
Transporter 1 RCRA ID No: TXR000050930
Transporter 1 State ID: UPW151288
Transporter 1 Received Date: 04/25/2003
Transporter 2 RCRA ID No:
Transporter 2 State ID:
Transporter 2 Received Date:
Number of Containers 1: 001
Type of Container 1: DM-Metal drums, barrels, kegs
Quantity of Waste 1: 00016
Units of Quantity 1: P-Pounds
Specific Gravity 1: 01.00
Handling Method 1: B-Incineration, heat recovery, burning
Waste Code 1 1: F005
Waste Code 2 1:
Waste Code 3 1:
Waste Code 4 1:
Waste Code 5 1:
Number of Containers 2:
Type of Container 2:
Quantity of Waste 2:
Units of Quantity 2:
Specific Gravity 2:
Handling Method 2:
Waste Code 1 2:
Waste Code 2 2:
Waste Code 3 2:
Waste Code 4 2:
Waste Code 5 2:
Number of Containers 3:
Type of Container 3:
Quantity of Waste 3:
Units of Quantity 3:
Specific Gravity 3:
Handling Method 3:
Waste Code 1 3:
Waste Code 2 3:
Waste Code 3 3:
Waste Code 4 3:
Waste Code 5 3:
Number of Containers 4:
Type of Container 4:
Quantity of Waste 4:
Units of Quantity 4:
Specific Gravity 4:
Handling Method 4:
Waste Code 1 4:
Waste Code 2 4:
Waste Code 3 4:
Waste Code 4 4:
Waste Code 5 4:

Manifest Data 2004

Manifest No: ILA1441949
Sequence No: 01
Generator RCRA ID No: NYD981565948
Generator Shipped Date: 01/29/2004
TSDf RCRA ID No: ILD980613913
TSDf Received Date: 02/12/2004

Map Key	Number of Records	Direction	Distance (mi/ft)	Elev/Diff (ft)	Site	DB
Transporter 1 RCRA ID No:		TXR000050930				
Transporter 1 State ID:		UPW151288				
Transporter 1 Received Date:		01/29/2004				
Transporter 2 RCRA ID No:						
Transporter 2 State ID:						
Transporter 2 Received Date:						
Number of Containers 1:		001				
Type of Container 1:		DM-Metal drums, barrels, kegs				
Quantity of Waste 1:		00224				
Units of Quantity 1:		P-Pounds				
Specific Gravity 1:		01.00				
Handling Method 1:		T-Chemical, physical, or biological treatment				
Waste Code 1 1:		F005				
Waste Code 2 1:						
Waste Code 3 1:						
Waste Code 4 1:						
Waste Code 5 1:						
Number of Containers 2:						
Type of Container 2:						
Quantity of Waste 2:						
Units of Quantity 2:						
Specific Gravity 2:						
Handling Method 2:						
Waste Code 1 2:						
Waste Code 2 2:						
Waste Code 3 2:						
Waste Code 4 2:						
Waste Code 5 2:						
Number of Containers 3:						
Type of Container 3:						
Quantity of Waste 3:						
Units of Quantity 3:						
Specific Gravity 3:						
Handling Method 3:						
Waste Code 1 3:						
Waste Code 2 3:						
Waste Code 3 3:						
Waste Code 4 3:						
Waste Code 5 3:						
Number of Containers 4:						
Type of Container 4:						
Quantity of Waste 4:						
Units of Quantity 4:						
Specific Gravity 4:						
Handling Method 4:						
Waste Code 1 4:						
Waste Code 2 4:						
Waste Code 3 4:						
Waste Code 4 4:						
Waste Code 5 4:						

Manifest Data 2004

Manifest No: ILA1514807
Sequence No: 01
Generator RCRA ID No: NYD981565948
Generator Shipped Date: 11/02/2004
TSDf RCRA ID No: ILD980613913
TSDf Received Date: 11/17/2004
Transporter 1 RCRA ID No:
Transporter 1 State ID: NY27356JS
Transporter 1 Received Date: 11/02/2004
Transporter 2 RCRA ID No: TXR000050930
Transporter 2 State ID: UPW151288
Transporter 2 Received Date: 11/02/2004
Number of Containers 1: 001
Type of Container 1: DM-Metal drums, barrels, kegs
Quantity of Waste 1: 00210

Map Key	Number of Records	Direction	Distance (mi/ft)	Elev/Diff (ft)	Site	DB
Units of Quantity 1:		P-Pounds				
Specific Gravity 1:		01.00				
Handling Method 1:		T-Chemical, physical, or biological treatment				
Waste Code 1 1:		F005				
Waste Code 2 1:						
Waste Code 3 1:						
Waste Code 4 1:						
Waste Code 5 1:						
Number of Containers 2:						
Type of Container 2:						
Quantity of Waste 2:						
Units of Quantity 2:						
Specific Gravity 2:						
Handling Method 2:						
Waste Code 1 2:						
Waste Code 2 2:						
Waste Code 3 2:						
Waste Code 4 2:						
Waste Code 5 2:						
Number of Containers 3:						
Type of Container 3:						
Quantity of Waste 3:						
Units of Quantity 3:						
Specific Gravity 3:						
Handling Method 3:						
Waste Code 1 3:						
Waste Code 2 3:						
Waste Code 3 3:						
Waste Code 4 3:						
Waste Code 5 3:						
Number of Containers 4:						
Type of Container 4:						
Quantity of Waste 4:						
Units of Quantity 4:						
Specific Gravity 4:						
Handling Method 4:						
Waste Code 1 4:						
Waste Code 2 4:						
Waste Code 3 4:						
Waste Code 4 4:						
Waste Code 5 4:						

Manifest Data 2006

Manifest Tracking No:	ILA1975317
Page No:	
Item Line No:	1.0
Gen RCRA ID:	NYD981565948
Gen Sign Date:	2006-01-27
TSDf RCRA ID:	ILD980613913
TSDf Sign Date:	2006-02-07
Transporter 1 RCRA ID:	
Transporter 1 Sign Date:	
Transporter 2 RCRA ID:	TXR000050930
Transporter 2 Sign Date:	2006-01-27
Import Ind:	No
Export Ind:	No
Discr Quantity Ind:	No
Discr Type Ind:	No
Discr Residue Ind:	No
Discr Partial Reject Ind:	No
Discr Full Reject Ind:	No
Manifest Ref No:	
Alt Facility RCRA ID:	
Alt Facility Sign Date:	
No of Containers:	1.0
Container Type Code:	DM-Metal drums, barrels, kegs
Waste Qty:	150.0

Map Key	Number of Records	Direction	Distance (mi/ft)	Elev/Diff (ft)	Site	DB
Unit of Measure:		P-Pounds				
Specific Gravity:		1.0				
Handling Type Code:		T-Chemical, physical, or biological treatment				
Mgmt Method Type Code:						
Waste Code 1:		F005				
Waste Code 2:						
Waste Code 3:						
Waste Code 4:						
Waste Code 5:						
Waste Code 6:						
<u>Manifest Data 2006</u>						
Manifest Tracking No:		ILA1671228				
Page No:						
Item Line No:		1.0				
Gen RCRA ID:		NYD981565948				
Gen Sign Date:		2006-04-27				
TSD RCRA ID:		ILD980613913				
TSD Sign Date:		2006-05-09				
Transporter 1 RCRA ID:		TXR000050930				
Transporter 1 Sign Date:		2006-04-27				
Transporter 2 RCRA ID:						
Transporter 2 Sign Date:						
Import Ind:		No				
Export Ind:		No				
Discr Quantity Ind:		No				
Discr Type Ind:		No				
Discr Residue Ind:		No				
Discr Partial Reject Ind:		No				
Discr Full Reject Ind:		No				
Manifest Ref No:						
Alt Facility RCRA ID:						
Alt Facility Sign Date:						
No of Containers:		1.0				
Container Type Code:		DM-Metal drums, barrels, kegs				
Waste Qty:		220.0				
Unit of Measure:		P-Pounds				
Specific Gravity:		0.01				
Handling Type Code:		T-Chemical, physical, or biological treatment				
Mgmt Method Type Code:						
Waste Code 1:		F005				
Waste Code 2:						
Waste Code 3:						
Waste Code 4:						
Waste Code 5:						
Waste Code 6:						

<u>9</u>	2 of 3	SE	0.03 / 146.01	489.53 / 0	SOFIA COLLISION 20 PALMER ST ROCHESTER NY 14609	RCRA CESQG
----------	--------	----	------------------	---------------	---	------------

EPA Handler ID: NYD981565948
Land Type Code:
Land Type Desc:
Federal Waste Generator Code: 3
Gen Status Univ Code: CEG
Gen Status Univ Desc: Conditionally Exempt Small Quantity Generator
Importer Activity: No
Mixed Waste Generator: No
Transporter Activity: No
Transfer Facility: No
Recycler Activity: No
Onsite Burner Exemption: No
Furnace Exemption: No
Underground Inject Activity: No
Receives Waste from Offsite: No

Map Key	Number of Records	Direction	Distance (mi/ft)	Elev/Diff (ft)	Site	DB
TSD Type:		----				
TSD Activity:		No				
Corrective Action Univ:		No				
Action has been Imposed:		No				
Action under 3004 (U)(V):		No				
Institutional Control Indicator:		N				
Used Oil Transporter:						
Used Oil Transfer Facility:						
Used Oil Processor:						
Used Oil Refiner:						
Used Oil Burner:						
Used Oil Market Burner:						
Used Oil Spec Marketer:						
Activity Location:		NY				
County Code:		NY055				
County Name:		MONROE				
Contact Name:		ANTHONY SOFIA				
Contact Phone No and Exten:		716-288-2985				
Contact Email:						
Contact Address:		20 , PALMER ST , ROCHESTER , NY, 14609 , US				
Mailing Address:		20 , PALMER ST , ROCHESTER , NY, 14609 , US				

Violation/Evaluation Summary

Note: VIOLATION or UNDETERMINED: There are VIOLATION or UNDETERMINED details or records associated with this facility (EPA ID) in the Compliance Monitoring and Enforcement table dated Jan 24, 2018.

Violation/Evaluation Details

Evaluation ID:	001	Former Citation:	SR - 371.1(f)(7)(iv)(b)
Focus Area Desc:		Sched Compl Dt:	
Found Violation:	Y	Enforcement ID:	001
Eval Start Date:	20030620	Enforcement Agency:	S
Evaluation Agency:	S	Enforce Action Dt:	20030624
Evaluation Type:	CEI	Enforcement Type:	120
Eval Resp Person:	NYMKL	Enforce Type Desc:	WRITTEN INFORMAL
Eval Suborg:	R8	Enforce Resp Person:	NYMKL
Citizen Complaint:	No	Enforce Suborg:	R8
Multimedia Inspect:	No	Enforce Actvty Loc:	NY
Sampling Flag:	No	Docket No:	
Not Subtitle C:	No	Attorney:	
Focus Area:		Corr Act Component:	No
Handler Actvty Loc:	NY	Appeal Init Dt:	
Handler Name:	SOFIA COLLISION	Appeal Resolved Dt:	
Region:	02	Disposition Status:	
State:	NY	Disp Status Dt:	
Land Type:		Disp Status Desc:	
Date of Request:		Lead Agency:	
Date Response Rcvd:		Expenditure Amount:	
Request Agency:		SEP Sched Comp Dt:	
Request Actvty Loc:		SEP Actual Comp Dt:	
Viol Activity Loc:	NY	SEP Defaulted Date:	
Viol Determined:	S	SEP Type:	
Violation Type:	261.A	Prop Penatly Amt:	
Viol Determined Dt:	20030620	Final Monetary Amt:	
Rtrn to Compl Dt:	20030721	Paid Amount:	
Rtrn to Compl Qual:	D	Final Count:	
Viol Resp Agency:	S	Final Amount:	
Evaluation Type Description:	COMPLIANCE EVALUATION INSPECTION ON-SITE		
Violation Short Description:	Listing - General		
Respondent Name:			
SEP Type Description:			

Violation/Evaluation Details

Evaluation ID:	003	Former Citation:	
-----------------------	-----	-------------------------	--

Focus Area Desc:					Sched Compl Dt:	
Found Violation:	N				Enforcement ID:	
Eval Start Date:	20060510				Enforcement Agency:	
Evaluation Agency:	S				Enforce Action Dt:	
Evaluation Type:	CEI				Enforcement Type:	
Eval Resp Person:	NYMKL				Enforce Type Desc:	
Eval Suborg:	R8				Enforce Resp Person:	
Citizen Complaint:	No				Enforce Suborg:	
Multimedia Inspect:	No				Enforce Actvty Loc:	
Sampling Flag:	No				Docket No:	
Not Subtitle C:	No				Attorney:	
Focus Area:					Corr Act Component:	
Handler Actvty Loc:	NY				Appeal Init Dt:	
Handler Name:	SOFIA COLLISION				Appeal Resolved Dt:	
Region:	02				Disposition Status:	
State:	NY				Disp Status Dt:	
Land Type:					Disp Status Desc:	
Date of Request:					Lead Agency:	
Date Response Rcvd:					Expenditure Amount:	
Request Agency:					SEP Sched Comp Dt:	
Request Actvty Loc:					SEP Actual Comp Dt:	
Viol Actvity Loc:					SEP Defaulted Date:	
Viol Determined:					SEP Type:	
Violation Type:					Prop Penatly Amt:	
Viol Determined Dt:					Final Monetary Amt:	
Rtrn to Compl Dt:					Paid Amount:	
Rtrn to Compl Qual:					Final Count:	
Viol Resp Agency:					Final Amount:	
Evaluation Type Description:		COMPLIANCE EVALUATION INSPECTION ON-SITE				
Violation Short Description:						
Respondent Name:						
SEP Type Description:						

Violation/Evaluation Details

Evaluation ID:	000				Former Citation:	
Focus Area Desc:					Sched Compl Dt:	
Found Violation:	N				Enforcement ID:	
Eval Start Date:	19980729				Enforcement Agency:	
Evaluation Agency:	S				Enforce Action Dt:	
Evaluation Type:	CEI				Enforcement Type:	
Eval Resp Person:	NYDRI				Enforce Type Desc:	
Eval Suborg:	R8				Enforce Resp Person:	
Citizen Complaint:	No				Enforce Suborg:	
Multimedia Inspect:	No				Enforce Actvty Loc:	
Sampling Flag:	No				Docket No:	
Not Subtitle C:	No				Attorney:	
Focus Area:					Corr Act Component:	
Handler Actvty Loc:	NY				Appeal Init Dt:	
Handler Name:	SOFIA COLLISION				Appeal Resolved Dt:	
Region:	02				Disposition Status:	
State:	NY				Disp Status Dt:	
Land Type:					Disp Status Desc:	
Date of Request:					Lead Agency:	
Date Response Rcvd:					Expenditure Amount:	
Request Agency:					SEP Sched Comp Dt:	
Request Actvty Loc:					SEP Actual Comp Dt:	
Viol Actvity Loc:					SEP Defaulted Date:	
Viol Determined:					SEP Type:	
Violation Type:					Prop Penatly Amt:	
Viol Determined Dt:					Final Monetary Amt:	
Rtrn to Compl Dt:					Paid Amount:	
Rtrn to Compl Qual:					Final Count:	
Viol Resp Agency:					Final Amount:	
Evaluation Type Description:		COMPLIANCE EVALUATION INSPECTION ON-SITE				
Violation Short Description:						
Respondent Name:						
SEP Type Description:						

Handler Details

Source Type:	N	Used Oil Transporter:	No
Receive Date:	19861107	UO Transfer Fac:	No
Non Notifier:		Used Oil Processor:	No
Acknowledge Flag:		Used Oil Refiner:	No
Acknowledge Date:	19861201	Used Oil Burner:	No
Accessibility:		UO Market Burner:	No
Land Type:		UO Spec Marketer:	No
Fed Waste Gen Own:	HQ	Current Site Name:	SOFIA COLLISION
Fed Waste Gen Cd:	2	Location Street No:	20
Fed Waste Gen Desc:	Small Quantity Generator	Location Street 1:	PALMER ST
ST Waste Gen Own:		Location Street 2:	
State Waste Gen Cd:		Location City:	ROCHESTER
Short Term Gen:	No	Location State:	NY
Importer Activity:	No	Location Zip Code:	14609
Mixed Waste Gen:	No	County Code:	NY055
Transporter:	No	State District:	NYSDEC R8
Transfer Facility:	No	Mailing Street No:	20
TSD Activity:	No	Mailing Street 1:	PALMER ST
Recycler Activity:	No	Mailing Street 2:	
Onsite Burn Exempt:	No	Mailing City:	ROCHESTER
Furnace Exemption:	No	Mailing State:	NY
Underground Inject:	No	Mailing Zip Code:	14609
Off Site Receipt:	No	Mailing Country:	
Waste Dest Fac:	No	Contact First Name:	ANTHONY
Subpart K College:		Contact Middle Initial:	
Subpart K Hospital:		Contact Last Name:	SOFIA
Subpart K Non Profit:		Contact Street No:	
Subpart K Withdraw:		Contact Street 1:	20 PALMER ST
Include Ntnl Rprt:		Contact Street 2:	
Reporting Cycle:		Contact City:	ROCHESTER
LQHUUW:	No	Contact State:	NY
Trader Importer:		Contact Zip:	14609
Trader Exporter:		Contact Country:	US
Slab Importer:		Contact Phone:	716-288-2985
Slab Exporter:		Contact Phone Ext:	
Current Record:	No	Contact Fax:	
Location Country:	US	Contact Email Addr:	
State District Owner:	NY	Contact Title:	

Handler Details

Source Type:	I	Used Oil Transporter:	No
Receive Date:	20060101	UO Transfer Fac:	No
Non Notifier:		Used Oil Processor:	No
Acknowledge Flag:		Used Oil Refiner:	No
Acknowledge Date:		Used Oil Burner:	No
Accessibility:		UO Market Burner:	No
Land Type:		UO Spec Marketer:	No
Fed Waste Gen Own:	HQ	Current Site Name:	SOFIA COLLISION
Fed Waste Gen Cd:	3	Location Street No:	20
Fed Waste Gen Desc:	Conditionally Exempt Small Quantity	Location Street 1:	PALMER ST
ST Waste Gen Own:	NY	Location Street 2:	
State Waste Gen Cd:	S	Location City:	ROCHESTER
Short Term Gen:	No	Location State:	NY
Importer Activity:	No	Location Zip Code:	14609
Mixed Waste Gen:	No	County Code:	NY055
Transporter:	No	State District:	NYSDEC R8
Transfer Facility:	No	Mailing Street No:	20
TSD Activity:	No	Mailing Street 1:	PALMER ST
Recycler Activity:	No	Mailing Street 2:	
Onsite Burn Exempt:	No	Mailing City:	ROCHESTER
Furnace Exemption:	No	Mailing State:	NY
Underground Inject:	No	Mailing Zip Code:	14609
Off Site Receipt:	No	Mailing Country:	US

Map Key	Number of Records	Direction	Distance (mi/ft)	Elev/Diff (ft)	Site	DB
Waste Dest Fac:	No				Contact First Name: ANTHONY	
Subpart K College:					Contact Middle Initial:	
Subpart K Hospital:					Contact Last Name: SOFIA	
Subpart K Non Profit:					Contact Street No: 20	
Subpart K Withdraw:					Contact Street 1: PALMER ST	
Include Ntnl Rprt:					Contact Street 2:	
Reporting Cycle:					Contact City: ROCHESTER	
LQHUUW:	No				Contact State: NY	
Trader Importer:					Contact Zip: 14609	
Trader Exporter:					Contact Country: US	
Slab Importer:					Contact Phone: 716-288-2985	
Slab Exporter:					Contact Phone Ext:	
Current Record:	No				Contact Fax:	
Location Country:	US				Contact Email Addr:	
State District Owner:	NY				Contact Title:	

Handler Details

Source Type:	I	Used Oil Transporter:	No
Receive Date:	20070101	UO Transfer Fac:	No
Non Notifier:		Used Oil Processor:	No
Acknowledge Flag:		Used Oil Refiner:	No
Acknowledge Date:		Used Oil Burner:	No
Accessibility:		UO Market Burner:	No
Land Type:		UO Spec Marketer:	No
Fed Waste Gen Own:	HQ	Current Site Name:	SOFIA COLLISION
Fed Waste Gen Cd:	3	Location Street No:	20
Fed Waste Gen Desc:	Conditionally Exempt Small Quantity	Location Street 1:	PALMER ST
ST Waste Gen Own:	NY	Location Street 2:	
State Waste Gen Cd:	S	Location City:	ROCHESTER
Short Term Gen:	No	Location State:	NY
Importer Activity:	No	Location Zip Code:	14609
Mixed Waste Gen:	No	County Code:	NY055
Transporter:	No	State District:	NYSDEC R8
Transfer Facility:	No	Mailing Street No:	20
TSD Activity:	No	Mailing Street 1:	PALMER ST
Recycler Activity:	No	Mailing Street 2:	
Onsite Burn Exempt:	No	Mailing City:	ROCHESTER
Furnace Exemption:	No	Mailing State:	NY
Underground Inject:	No	Mailing Zip Code:	14609
Off Site Receipt:	No	Mailing Country:	US
Waste Dest Fac:	No	Contact First Name:	ANTHONY
Subpart K College:		Contact Middle Initial:	
Subpart K Hospital:		Contact Last Name:	SOFIA
Subpart K Non Profit:		Contact Street No:	20
Subpart K Withdraw:		Contact Street 1:	PALMER ST
Include Ntnl Rprt:		Contact Street 2:	
Reporting Cycle:		Contact City:	ROCHESTER
LQHUUW:	No	Contact State:	NY
Trader Importer:		Contact Zip:	14609
Trader Exporter:		Contact Country:	US
Slab Importer:		Contact Phone:	716-288-2985
Slab Exporter:		Contact Phone Ext:	
Current Record:	Yes	Contact Fax:	
Location Country:	US	Contact Email Addr:	
State District Owner:	NY	Contact Title:	

Hazardous Waste Details

Haz Waste Cd Owner:	HQ	Source Type:	N
Haz Waste Cd:	NONE	Code Type:	X
BR Waste Code Active Status:	No		
Waste Code Active Status:	No		
Waste Code Description:	DESCRIPTION		

Map Key	Number of Records	Direction	Distance (mi/ft)	Elev/Diff (ft)	Site	DB
---------	-------------------	-----------	------------------	----------------	------	----

Owner/Operator Details

Owner/Operator Ind:	CO	Country:	US
Name:	SOFIA COLLISION	Zip Code:	99999
Street No:		Phone:	212-555-1212
Street 1:	NOT REQUIRED	Type:	P
Street 2:		Date Became Current:	
City:	NOT REQUIRED	Date Ended Current:	
State:	WY		
Source Type:	I		

Owner/Operator Ind:	CO	Country:	99999
Name:	SOFIA COLLISION	Zip Code:	99999
Street No:		Phone:	212-555-1212
Street 1:	NOT REQUIRED	Type:	P
Street 2:		Date Became Current:	
City:	NOT REQUIRED	Date Ended Current:	
State:	WY		
Source Type:	N		

Owner/Operator Ind:	CP	Country:	US
Name:	SOFIA COLLISION	Zip Code:	99999
Street No:		Phone:	212-555-1212
Street 1:	NOT REQUIRED	Type:	P
Street 2:		Date Became Current:	
City:	NOT REQUIRED	Date Ended Current:	
State:	WY		
Source Type:	I		

<u>9</u>	3 of 3	SE	0.03 / 146.01	489.53 / 0	SOFIA COLLISION & FRAME 20 PALMER STREET ROCHESTER NY 14609	NY SPILLS
----------	--------	----	---------------	------------	---	-----------

Spill No:	0270498	Spill Date:	2002-12-19 12:00:00
Site ID:	232922	Rcvd Date:	2002-12-19 12:03:00
DER Facility ID:	191906	CAC Date:	2005-03-23 00:00:00
CID:		Insp Date:	
Program Type:	ER	Close Date:	2005-03-23 00:00:00
SWIS Code:	2814	Create Date:	2002-12-19 12:44:00
Contribute Factor:	Deliberate	Update Date:	2008-09-11 16:10:33.223000000
Water Body:		DEC Region:	8
Source:	Commercial/Industrial	Lead DEC:	CAHETTEN
Class:	B3	Reported by:	Citizen
Meets Std:	False	Referred to:	
Penalty:	False	County:	Monroe
REM Phase:	0	Latitude:	43.160974800
After Hours:	False	Longitude:	-77.578199250
UST Trust:	False		
Caller Remark:			

DEC Remark:

Spiller Information

Spiller Name:		Spiller Zip:	14609-
Spiller Company:	SOFIA COLLISION & FRAME	Spiller Country:	001
Spiller Address:	20 PALMER STREET	Contact Name:	
Spiller City:	ROCHESTER	Contact Phone:	
Spiller State:	NY	Contact Ext:	

Material Information

OP Unit ID:	867590	Med Air:	No
OU:	01	Med Ind Air:	No
Material ID:	510777	Med GW:	No

Map Key	Number of Records	Direction	Distance (mi/ft)	Elev/Diff (ft)	Site	DB
Material Code:	0056A				Med SW:	No
Material Name:	paint thinners				Med DW:	No
CAS No:					Med Sewer:	No
Material Family:	Other				Med Surf:	No
Quantity:	.00				Med Subway:	No
Units:	G				Med Utility:	No
Recovered:	.00				Oxygenate:	
Med Soil:	Yes					
OP Unit ID:	867590				Med Air:	No
OU:	01				Med Ind Air:	No
Material ID:	510776				Med GW:	No
Material Code:	0043A				Med SW:	No
Material Name:	antifreeze				Med DW:	No
CAS No:					Med Sewer:	No
Material Family:	Other				Med Surf:	No
Quantity:	.00				Med Subway:	No
Units:	G				Med Utility:	No
Recovered:	.00				Oxygenate:	
Med Soil:	Yes					

10 1 of 1 ENE 0.04 / 191.97 488.85 / -1 VACANT PROPERTY 46 BALDWIN STREET ROCHESTER NY 14609 NY SPILLS

Spill No:	0750798	Spill Date:	2007-09-03 14:30:00
Site ID:	386715	Rcvd Date:	2007-09-03 15:30:00
DER Facility ID:	336117	CAC Date:	2007-11-19 00:00:00
CID:		Insp Date:	
Program Type:	ER	Close Date:	2007-11-19 00:00:00
SWIS Code:	2814	Create Date:	2007-09-04 09:35:00
Contribute Factor:	Other	Update Date:	2007-11-19 13:29:52.713000000
Water Body:		DEC Region:	8
Source:	Unknown	Lead DEC:	tghall
Class:	C3	Reported by:	Fire Department
Meets Std:	True	Referred to:	
Penalty:	False	County:	Monroe
REM Phase:	0	Latitude:	43.162341392
After Hours:	True	Longitude:	-77.577277157
UST Trust:			
Caller Remark:			

"MARK RESPONDED WITH THE ROCHESTER FIRE DEPARTMENT TO THE ABOVE PROPERTY FOR A REPORT OF ABANDONED ASBESTOS. THERE WAS 14 BAGS OF ASBESTOS. THE MATERIAL IS SECURE IN A SHED ON THE PROPERTY. THE PROPERTY MAY BE OWNED BY THE CITY. MARK WILL CHECK WITH THE CITY TOMORROW TO SEE IF THEY OWN IT."

DEC Remark:

"MARK LESZCZYNSKI WILL CHECK WITH THE CITY OF ROCHESTER TO SEE IF THEY OWN THE PROPERTY AND IF THEY WILL HANDLE THE DISPOSAL OF THE ASBESTOS. UNKNOWN WHO DISPOSED OF THE ASBESTOS. COPY OF SPILL FORWARDED TO LE FOR THEIR FOLLOW UP. 09/06/07 REPORT FAXED TO MCHD AT 0940 HRS."

Spiller Information

Spiller Name:		Spiller Zip:	
Spiller Company:		Spiller Country:	
Spiller Address:		Contact Name:	MARK LESZCZYNSKI
Spiller City:		Contact Phone:	(585) 737-1170
Spiller State:		Contact Ext:	

Material Information

OP Unit ID:	1143949	Med Air:	No
OU:	01	Med Ind Air:	No
Material ID:	2134221	Med GW:	No

Map Key	Number of Records	Direction	Distance (mi/ft)	Elev/Diff (ft)	Site	DB
Material Code:	0026A				Med SW:	No
Material Name:	asbestos				Med DW:	No
CAS No:	01332214				Med Sewer:	No
Material Family:	Hazardous Material				Med Surf:	No
Quantity:					Med Subway:	No
Units:	L				Med Utility:	No
Recovered:					Oxygenate:	No
Med Soil:	No					

11 1 of 1 W 0.06 / 311.43 494.65 / 5 EAST MAIN (#1157) STREET 1157 EAST MAIN STREET ROCHESTER NY NY SPILLS

Spill No:	8708256	Spill Date:	1987-12-22 15:30:00
Site ID:	161279	Rcvd Date:	1987-12-22 15:40:00
DER Facility ID:	136166	CAC Date:	1987-12-23 00:00:00
CID:		Insp Date:	
Program Type:	ER	Close Date:	1987-12-23 00:00:00
SWIS Code:	2814	Create Date:	1987-12-23 00:00:00
Contribute Factor:	Unknown	Update Date:	2001-08-14 00:00:00
Water Body:		DEC Region:	8
Source:	Unknown	Lead DEC:	CAHETTEN
Class:	B2	Reported by:	Citizen
Meets Std:	True	Referred to:	
Penalty:	False	County:	Monroe
REM Phase:	0	Latitude:	43.161807830
After Hours:	False	Longitude:	-77.581186350
UST Trust:	False		
Caller Remark:			

DEC Remark:

Spiller Information

Spiller Name:		Spiller Zip:	
Spiller Company:	UNKNOWN	Spiller Country:	999
Spiller Address:		Contact Name:	
Spiller City:		Contact Phone:	
Spiller State:	NY	Contact Ext:	

Material Information

OP Unit ID:	912887	Med Air:	No
OU:	01	Med Ind Air:	No
Material ID:	463650	Med GW:	No
Material Code:	0066A	Med SW:	No
Material Name:	unknown petroleum	Med DW:	No
CAS No:		Med Sewer:	Yes
Material Family:	Petroleum	Med Surf:	No
Quantity:	.00	Med Subway:	No
Units:	L	Med Utility:	No
Recovered:	.00	Oxygenate:	
Med Soil:	No		

OP Unit ID:	912887	Med Air:	No
OU:	01	Med Ind Air:	No
Material ID:	463651	Med GW:	No
Material Code:	0063A	Med SW:	No
Material Name:	unknown hazardous material	Med DW:	No
CAS No:		Med Sewer:	Yes
Material Family:	Hazardous Material	Med Surf:	No
Quantity:	.00	Med Subway:	No
Units:	L	Med Utility:	No
Recovered:	.00	Oxygenate:	
Med Soil:	No		

Map Key	Number of Records	Direction	Distance (mi/ft)	Elev/Diff (ft)	Site	DB
12	1 of 2	W	0.06 / 318.33	494.65 / 5	AUTO ZONE 1154 EAST MAIN STREET ROCHESTER NY 14609	NY SPILLS
Spill No:	9970348			Spill Date:	1999-09-09 08:45:00	
Site ID:	178473			Rcvd Date:	1999-09-09 09:25:00	
DER Facility ID:	50703			CAC Date:	1999-09-30 00:00:00	
CID:				Insp Date:		
Program Type:	ER			Close Date:	2005-04-14 00:00:00	
SWIS Code:	2814			Create Date:	1999-09-09 10:05:00	
Contribute Factor:	Other			Update Date:	2008-10-30 16:01:00.260000000	
Water Body:				DEC Region:	8	
Source:	Commercial/Industrial			Lead DEC:	MFZAMIAR	
Class:	B4			Reported by:	Other	
Meets Std:	True			Referred to:		
Penalty:	False			County:	Monroe	
REM Phase:	0			Latitude:	43.161924220	
After Hours:	False			Longitude:	-77.581215850	
UST Trust:	False					
Caller Remark:						
DEC Remark:						
Spiller Information						
Spiller Name:	BRIAN			Spiller Zip:		
Spiller Company:	AUTO ZONE			Spiller Country:	999	
Spiller Address:	60 MADISON AVENUE			Contact Name:	LARRY HASTY	
Spiller City:	MEMPHIS			Contact Phone:	(901) 495-8755	
Spiller State:	TN			Contact Ext:		
Material Information						
OP Unit ID:	1090805			Med Air:	No	
OU:	01			Med Ind Air:	No	
Material ID:	291115			Med GW:	No	
Material Code:	0022			Med SW:	No	
Material Name:	waste oil/used oil			Med DW:	No	
CAS No:				Med Sewer:	No	
Material Family:	Petroleum			Med Surf:	No	
Quantity:	.00			Med Subway:	No	
Units:	G			Med Utility:	No	
Recovered:	.00			Oxygenate:		
Med Soil:	Yes					

12	2 of 2	W	0.06 / 318.33	494.65 / 5	AUTO ZONE 1154 EAST MAIN STREET ROCHESTER NY 14609	UST
Site ID:	51498			Expiry:	N/A	
Site Status:	Unregulated/Closed			County:	Monroe	
Program No:	8-600697			UTM X:	290158.07545	
Program Type Code:	PBS			UTM Y:	4782031.19625	
Program Type:	Petroleum Bulk Storage Program			Site Type:	Other	
Tank Information						
Tank ID:	157960					
Tank No:	01					
Tank Model:						
Pipe Model:						
Tank Location:	5					

Map Key	Number of Records	Direction	Distance (mi/ft)	Elev/Diff (ft)	Site	DB
Tank Location Desc:		Underground				
Tank Status:		3				
Tank Status Desc:		Closed - Removed				
Install Date:						
Capacity (gal):		15000				
Tank Type:		01				
Tank Type Desc:		Steel/Carbon Steel/Iron				
Test Method:		NN				
Date Tested:						
Next Test:						
Close Date:		1999-09-01 00:00:00				
Registered:		True				
Modified By:		TRANSLAT				
Last Modified:		2017-04-14 14:30:47.863000000				
Program No:		8-600697				

Material Information

Material Code: 0022
Material Name: waste oil/used oil
Percent: 100.00

Equipment Information

Equipment: G00
Code Name: None
Type: Tank Secondary Containment

Equipment: A00
Code Name: None
Type: Tank Internal Protection

Equipment: H00
Code Name: None
Type: Tank Leak Detection

Equipment: B00
Code Name: None
Type: Tank External Protection

Equipment: C00
Code Name: No Piping
Type: Pipe Location

Equipment: F00
Code Name: None
Type: Pipe External Protection

Equipment: D00
Code Name: No Piping
Type: Pipe Type

Equipment: I00
Code Name: None
Type: Overfill

Tank Information

Tank ID: 157961
Tank No: 02
Tank Model:
Pipe Model:
Tank Location: 5
Tank Location Desc: Underground
Tank Status: 3

Map Key	Number of Records	Direction	Distance (mi/ft)	Elev/Diff (ft)	Site	DB
Tank Status Desc:		Closed - Removed				
Install Date:						
Capacity (gal):		1300				
Tank Type:		01				
Tank Type Desc:		Steel/Carbon Steel/Iron				
Test Method:		NN				
Date Tested:						
Next Test:						
Close Date:		1999-09-01 00:00:00				
Registered:		True				
Modified By:		TRANSLAT				
Last Modified:		2017-04-14 14:30:47.863000000				
Program No:		8-600697				

Material Information

Material Code: 0009
Material Name: gasoline
Percent: 100.00

Equipment Information

Equipment: C00
Code Name: No Piping
Type: Pipe Location

Equipment: H00
Code Name: None
Type: Tank Leak Detection

Equipment: D00
Code Name: No Piping
Type: Pipe Type

Equipment: A00
Code Name: None
Type: Tank Internal Protection

Equipment: B00
Code Name: None
Type: Tank External Protection

Equipment: I00
Code Name: None
Type: Overfill

Equipment: F00
Code Name: None
Type: Pipe External Protection

Equipment: G00
Code Name: None
Type: Tank Secondary Containment

Affiliation Information

Affiliation Type: 01
Affiliation Name: Facility Owner
Affiliation Sub Type: E
Company: AUTO ZONE
Contact Title:
Contact Name:
Address1: 60 MADISON AVENUE 9TH FLOOR
Address2:
City: MEMPHIS

Map Key	Number of Records	Direction	Distance (mi/ft)	Elev/Diff (ft)	Site	DB
State:		TN				
Zipcode:		38103-2107				
Country Code:		001				
Phone:		(901) 495-8755				
Phone Ext:						
Email:						
Fax:						
Modified By:		TRANSLAT				
Last Modified:		2004-03-04 12:32:44.217000000				

Affiliation Information

Affiliation Type: 04
Affiliation Name: Facility Operator
Affiliation Sub Type: NNN
Company: AUTO ZONE
Contact Title:
Contact Name: LARRY HASTY
Address1:
Address2:
City:
State: NN
Zipcode:
Country Code: 001
Phone:
Phone Ext:
Email:
Fax:
Modified By: TRANSLAT
Last Modified: 2004-03-04 12:32:44.230000000

Affiliation Information

Affiliation Type: 11
Affiliation Name: Emergency Contact
Affiliation Sub Type: NNN
Company: AUTO ZONE
Contact Title:
Contact Name: LARRY HASTY
Address1:
Address2:
City:
State: NN
Zipcode:
Country Code: 001
Phone:
Phone Ext:
Email:
Fax:
Modified By: TRANSLAT
Last Modified: 2004-03-04 12:32:44.230000000

Affiliation Information

Affiliation Type: 07
Affiliation Name: Mail Contact
Affiliation Sub Type: NNN
Company: AUTO ZONE
Contact Title:
Contact Name: LARRY HASTY
Address1: 60 MADISON AVENUE
Address2: 9TH FLOOR
City: MEMPHIS
State: TN
Zipcode: 38103-2107

Map Key	Number of Records	Direction	Distance (mi/ft)	Elev/Diff (ft)	Site	DB
Country Code:		001				
Phone:		(901) 495-8916				
Phone Ext:						
Email:						
Fax:						
Modified By:		TRANSLAT				
Last Modified:		2004-03-04 12:32:44.230000000				

13	1 of 1	W	0.07 / 355.37	494.90 / 6	NOHLE BROS REALTY 1144 E MAIN ST ROCHESTER NY 14609	UST
--------------------	--------	---	---------------	------------	---	-----

Site ID:	48052	Expiry:	N/A
Site Status:	Unregulated/Closed	County:	Monroe
Program No:	8-058513	UTM X:	290135.84828
Program Type Code:	PBS	UTM Y:	4782036.10599
Program Type:	Petroleum Bulk Storage Program	Site Type:	Unknown

Tank Information

Tank ID:	151989
Tank No:	002
Tank Model:	
Pipe Model:	
Tank Location:	5
Tank Location Desc:	Underground
Tank Status:	6
Tank Status Desc:	Closed Prior to 03/1991
Install Date:	1961-08-01 00:00:00
Capacity (gal):	3000
Tank Type:	01
Tank Type Desc:	Steel/Carbon Steel/Iron
Test Method:	NN
Date Tested:	
Next Test:	
Close Date:	
Registered:	True
Modified By:	TRANSLAT
Last Modified:	2017-04-14 14:30:47.863000000
Program No:	8-058513

Material Information

Material Code:	0001
Material Name:	#2 fuel oil (on-site consumption)
Percent:	100.00

Equipment Information

Equipment:	G00
Code Name:	None
Type:	Tank Secondary Containment
Equipment:	A00
Code Name:	None
Type:	Tank Internal Protection
Equipment:	H00
Code Name:	None
Type:	Tank Leak Detection
Equipment:	D01
Code Name:	Steel/Carbon Steel/Iron
Type:	Pipe Type

Map Key	Number of Records	Direction	Distance (mi/ft)	Elev/Diff (ft)	Site	DB
Equipment:		F00				
Code Name:		None				
Type:		Pipe External Protection				
Equipment:		C00				
Code Name:		No Piping				
Type:		Pipe Location				
Equipment:		I00				
Code Name:		None				
Type:		Overfill				
Equipment:		B00				
Code Name:		None				
Type:		Tank External Protection				
Equipment:		J02				
Code Name:		Suction Dispenser				
Type:		Dispenser				

Tank Information

Tank ID: 151990
Tank No: 003
Tank Model:
Pipe Model:
Tank Location: 5
Tank Location Desc: Underground
Tank Status: 6
Tank Status Desc: Closed Prior to 03/1991
Install Date: 1950-06-01 00:00:00
Capacity (gal): 550
Tank Type: 01
Tank Type Desc: Steel/Carbon Steel/Iron
Test Method: NN
Date Tested:
Next Test:
Close Date:
Registered: True
Modified By: TRANSLAT
Last Modified: 2017-04-14 14:30:47.863000000
Program No: 8-058513

Material Information

Material Code: 0001
Material Name: #2 fuel oil (on-site consumption)
Percent: 100.00

Equipment Information

Equipment: I00
Code Name: None
Type: Overfill

Equipment: C00
Code Name: No Piping
Type: Pipe Location

Equipment: F00
Code Name: None
Type: Pipe External Protection

Equipment: A00
Code Name: None

<i>Map Key</i>	<i>Number of Records</i>	<i>Direction</i>	<i>Distance (mi/ft)</i>	<i>Elev/Diff (ft)</i>	<i>Site</i>	<i>DB</i>
<i>Type:</i>					Tank Internal Protection	
<i>Equipment:</i>					D01	
<i>Code Name:</i>					Steel/Carbon Steel/Iron	
<i>Type:</i>					Pipe Type	
<i>Equipment:</i>					B00	
<i>Code Name:</i>					None	
<i>Type:</i>					Tank External Protection	
<i>Equipment:</i>					G00	
<i>Code Name:</i>					None	
<i>Type:</i>					Tank Secondary Containment	
<i>Equipment:</i>					J02	
<i>Code Name:</i>					Suction Dispenser	
<i>Type:</i>					Dispenser	
<i>Equipment:</i>					H00	
<i>Code Name:</i>					None	
<i>Type:</i>					Tank Leak Detection	

Tank Information

Tank ID: 151988
Tank No: 001
Tank Model:
Pipe Model:
Tank Location: 5
Tank Location Desc: Underground
Tank Status: 6
Tank Status Desc: Closed Prior to 03/1991
Install Date: 1961-12-01 00:00:00
Capacity (gal): 3000
Tank Type: 01
Tank Type Desc: Steel/Carbon Steel/Iron
Test Method: NN
Date Tested:
Next Test:
Close Date:
Registered: True
Modified By: TRANSLAT
Last Modified: 2017-04-14 14:30:47.863000000
Program No: 8-058513

Material Information

Material Code: 0001
Material Name: #2 fuel oil (on-site consumption)
Percent: 100.00

Equipment Information

Equipment: C00
Code Name: No Piping
Type: Pipe Location

Equipment: G00
Code Name: None
Type: Tank Secondary Containment

Equipment: J02
Code Name: Suction Dispenser
Type: Dispenser

Map Key	Number of Records	Direction	Distance (mi/ft)	Elev/Diff (ft)	Site	DB
Equipment:		D01				
Code Name:		Steel/Carbon Steel/Iron				
Type:		Pipe Type				
Equipment:		H00				
Code Name:		None				
Type:		Tank Leak Detection				
Equipment:		I00				
Code Name:		None				
Type:		Overfill				
Equipment:		A00				
Code Name:		None				
Type:		Tank Internal Protection				
Equipment:		F00				
Code Name:		None				
Type:		Pipe External Protection				
Equipment:		B00				
Code Name:		None				
Type:		Tank External Protection				

Affiliation Information

Affiliation Type: 01
Affiliation Name: Facility Owner
Affiliation Sub Type: ZZZ
Company: LEWIS B & JAMES W NOHLE
Contact Title:
Contact Name:
Address1: 1144 E MAIN ST
Address2:
City: ROCHESTER
State: NY
Zipcode: 14609
Country Code: 001
Phone: (716) 482-3876
Phone Ext:
Email:
Fax:
Modified By: TRANSLAT
Last Modified: 2004-03-04 12:32:02.857000000

Affiliation Information

Affiliation Type: 07
Affiliation Name: Mail Contact
Affiliation Sub Type: NNN
Company: LEWIS B & JAMES W NOHLE
Contact Title:
Contact Name:
Address1: 1144 E MAIN ST
Address2:
City: ROCHESTER
State: NY
Zipcode: 14609
Country Code: 001
Phone: (716) 482-3876
Phone Ext:
Email:
Fax:
Modified By: TRANSLAT
Last Modified: 2004-03-04 12:32:02.857000000

Map Key	Number of Records	Direction	Distance (mi/ft)	Elev/Diff (ft)	Site	DB
---------	-------------------	-----------	------------------	----------------	------	----

Affiliation Information

Affiliation Type: 11
Affiliation Name: Emergency Contact
Affiliation Sub Type: NNN
Company: LEWIS B & JAMES W NOHLE
Contact Title:
Contact Name: JAMES W NOHLE
Address1:
Address2:
City:
State: NN
Zipcode:
Country Code: 001
Phone: (716) 671-3530
Phone Ext:
Email:
Fax:
Modified By: TRANSLAT
Last Modified: 2004-03-04 12:32:02.857000000

Affiliation Information

Affiliation Type: 04
Affiliation Name: Facility Operator
Affiliation Sub Type: NNN
Company: NOHLE BROS REALTY
Contact Title:
Contact Name: LEWIS B NOHLE
Address1:
Address2:
City:
State: NN
Zipcode:
Country Code: 001
Phone: (716) 482-3876
Phone Ext:
Email:
Fax:
Modified By: TRANSLAT
Last Modified: 2004-03-04 12:32:02.857000000

14	1 of 1	ESE	0.07 / 376.98	488.75 / -1	ROCHESTER TRANSIT SERVICE 1300 EAST MAIN STREET ROCHESTER NY 14609	NY SPILLS
--------------------	--------	-----	---------------	-------------	--	-----------

Spill No: 8802918	Spill Date: 1988-06-30 12:00:00
Site ID: 323019	Rcvd Date: 1988-06-30 16:15:00
DER Facility ID: 260218	CAC Date: 1988-07-31 00:00:00
CID:	Insp Date: 1988-07-20 00:00:00
Program Type: ER	Close Date: 1988-12-06 00:00:00
SWIS Code: 2814	Create Date: 1988-07-05 00:00:00
Contribute Factor: Equipment Failure	Update Date: 2007-03-15 11:55:56.653000000
Water Body: GROUNDWATER	DEC Region: 8
Source: Commercial/Industrial	Lead DEC: BLUEY
Class: C3	Reported by: Other
Meets Std: True	Referred to:
Penalty: False	County: Monroe
REM Phase: 0	Latitude: 43.161333680
After Hours: False	Longitude: -77.577058140
UST Trust: False	
Caller Remark:	
DEC Remark:	

Map Key	Number of Records	Direction	Distance (mi/ft)	Elev/Diff (ft)	Site	DB
---------	-------------------	-----------	------------------	----------------	------	----

Spiller Information

Spiller Name:		Spiller Zip:	
Spiller Company:	ROCHESTER TRANSIT SERVICE	Spiller Country:	001
Spiller Address:	1300 EAST MAIN STREET	Contact Name:	
Spiller City:	ROCHESTER	Contact Phone:	
Spiller State:	NY	Contact Ext:	

Material Information

OP Unit ID:	920122	Med Air:	No
OU:	01	Med Ind Air:	No
Material ID:	458478	Med GW:	Yes
Material Code:	0010	Med SW:	No
Material Name:	hydraulic oil	Med DW:	No
CAS No:		Med Sewer:	No
Material Family:	Petroleum	Med Surf:	No
Quantity:	.00	Med Subway:	No
Units:		Med Utility:	No
Recovered:	.00	Oxygenate:	
Med Soil:	No		

OP Unit ID:	920122	Med Air:	No
OU:	01	Med Ind Air:	No
Material ID:	458479	Med GW:	Yes
Material Code:	0012A	Med SW:	No
Material Name:	kerosene	Med DW:	No
CAS No:		Med Sewer:	No
Material Family:	Petroleum	Med Surf:	No
Quantity:	.00	Med Subway:	No
Units:		Med Utility:	No
Recovered:	.00	Oxygenate:	
Med Soil:	No		

15	1 of 1	N	0.09 / 455.38	485.68 / -4	JACKSON (MADDIE) RESIDENCE 311 GARSON AVENUE ROCHESTER NY 14609	NY SPILLS
--------------------	--------	---	---------------	-------------	---	-----------

Spill No:	0411097	Spill Date:	2005-01-10 12:00:00
Site ID:	336350	Rcvd Date:	2005-01-12 22:00:00
DER Facility ID:	271683	CAC Date:	
CID:	74	Insp Date:	
Program Type:	ER	Close Date:	2005-01-25 00:00:00
SWIS Code:	2814	Create Date:	2005-01-18 10:25:00
Contribute Factor:	Equipment Failure	Update Date:	2005-01-26 14:07:45.403000000
Water Body:		DEC Region:	8
Source:	Private Dwelling	Lead DEC:	TGHALL
Class:	B3	Reported by:	Affected Persons
Meets Std:	True	Referred to:	
Penalty:	False	County:	Monroe
REM Phase:	0	Latitude:	43.163572000
After Hours:	True	Longitude:	-77.579029000
UST Trust:	False		
Caller Remark:			

"Per the caller there was an old fuel tank in the basement that was no longer being used. Appears to have corroded and spilled whatever remaining fuel might have been in it onto the concrete floor. The local fire department came and put cat litter down and advised the homeowner to have it removed. Homeowner is an elderly female in a wheelchair and has no idea how to have this taken care of. The homeowner would like a callback. UPDATE: 2330 Yvonne Gilchrist would like DEC rep to contact her as she has additional information she wants to talk to them about."

DEC Remark:

"01/13/2005: HALL INSPECTS SITE AND OBSERVES OIL SATURATED SPEEDY DRY UNDER THE TANK. THERE IS MODERATE FUEL ODOR IN THE BASEMENT AND IN THE LIVING AREAS OF THE(SINGLE FAMILY) RESIDENCE. SATURATED SPEEDY DRY IS REMOVED AND BAGGED UP FOR DISPOSAL. TANK CONTINUES TO DRIP (TO FOIL PAN LINED WITH PADS). JACKSON WILL HAVE THE TANK PUMPED OUT AND WILL COMPLETE CLEANUP. FAXED TO MCHD ON 01/13/05 AT 0734 HRS."

Map Key	Number of Records	Direction	Distance (mi/ft)	Elev/Diff (ft)	Site	DB
---------	-------------------	-----------	------------------	----------------	------	----

Spiller Information

Spiller Name:	MADDIE JACKSON	Spiller Zip:	14609
Spiller Company:	MADDIE JACKSON	Spiller Country:	001
Spiller Address:	311 GARSON AVENUE	Contact Name:	MATTIE JACKSON
Spiller City:	ROCHESTER	Contact Phone:	(585) 482-9365
Spiller State:	NY	Contact Ext:	

Material Information

OP Unit ID:	1098376	Med Air:	No
OU:	01	Med Ind Air:	No
Material ID:	578545	Med GW:	No
Material Code:	0001A	Med SW:	No
Material Name:	#2 fuel oil	Med DW:	No
CAS No:		Med Sewer:	No
Material Family:	Petroleum	Med Surf:	Yes
Quantity:	5.00	Med Subway:	No
Units:	G	Med Utility:	No
Recovered:	.00	Oxygenate:	
Med Soil:	Yes		

16	1 of 1	ESE	0.09 / 458.56	488.62 / -1	1311 EAST MAIN STREET 1311 EAST MAIN STREET ROCHESTER NY	NY SPILLS
-----------	---------------	------------	----------------------	--------------------	---	------------------

Spill No:	1701891	Spill Date:	2017-05-18 12:00:00
Site ID:	550012	Rcvd Date:	2017-05-25 03:00:00
DER Facility ID:	503640	CAC Date:	
CID:		Insp Date:	
Program Type:	ER	Close Date:	
SWIS Code:	2814	Create Date:	2017-05-26 11:23:00
Contribute Factor:	Other	Update Date:	2017-05-26 11:23:59.657000000
Water Body:		DEC Region:	8
Source:	Private Dwelling	Lead DEC:	MFZAMIAR
Class:	C3	Reported by:	Other
Meets Std:	False	Referred to:	
Penalty:		County:	Monroe
REM Phase:	1	Latitude:	
After Hours:	True	Longitude:	
UST Trust:			
Caller Remark:			

"THE HOUSE WAS GOING TO BE DEMOLISHED/REMOVED IN PREPARATION FOR A NEW HOUSING DEVELOPEMENT. AN ABANDONED AST (APPROX 250 GALLONS IN SIZE) WAS FOUND. SOILS WITH PID READINGS ABOVE 10 PPM AND/OR EXHIBITING PETROLEUM ODORS AND STAINED CONCRETE FLOORING WERE REMOVED AND STAGED ON POLY. APPROXIMATELY 50 CU YARDS WERE EXCAVATED. CONFIRMATORY SOIL SAMPLES WERE TAKEN. SAMPLE RESULTS BELOW DEPT GUIDELINES. SOIL DISPOSED OF AT MILL SEAT LANDFILL. CLOSURE REPORT TO BE SUBMITTED TO DEC."

DEC Remark:

"NO FURTHER ACTION REQUIRED BY SPILLS UNIT."

Spiller Information

Spiller Name:		Spiller Zip:	
Spiller Company:		Spiller Country:	
Spiller Address:		Contact Name:	ARI CHEREMETEFF
Spiller City:		Contact Phone:	(585) 385-7417
Spiller State:		Contact Ext:	253

Material Information

Map Key	Number of Records	Direction	Distance (mi/ft)	Elev/Diff (ft)	Site	DB
OP Unit ID:	1298093				Med Air:	No
OU:	01				Med Ind Air:	No
Material ID:	2304241				Med GW:	No
Material Code:	0001A				Med SW:	No
Material Name:	#2 fuel oil				Med DW:	No
CAS No:					Med Sewer:	No
Material Family:	Petroleum				Med Surf:	No
Quantity:					Med Subway:	No
Units:	G				Med Utility:	No
Recovered:	.00				Oxygenate:	
Med Soil:	Yes					

[17](#) 1 of 1 W 0.09 / 492.42 495.39 / 6 1130 EAST MAIN STREET 1130 EAST MAIN STREET ROCHESTER NY 14609 NY SPILLS

Spill No:	0370103	Spill Date:	2003-05-20 13:00:00
Site ID:	209063	Rcvd Date:	2003-05-20 13:30:00
DER Facility ID:	173435	CAC Date:	2003-05-20 00:00:00
CID:		Insp Date:	
Program Type:	ER	Close Date:	2003-05-20 00:00:00
SWIS Code:	2814	Create Date:	2003-05-20 16:50:00
Contribute Factor:	Unknown	Update Date:	2008-09-10 11:05:31.797000000
Water Body:		DEC Region:	8
Source:	Gasoline Station or other PBS Facility	Lead DEC:	CAHETTEN
Class:	C4	Reported by:	Other
Meets Std:	False	Referred to:	
Penalty:	False	County:	Monroe
REM Phase:	0	Latitude:	43.162017460
After Hours:	False	Longitude:	-77.581871690
UST Trust:	False		
Caller Remark:			

DEC Remark:

Spiller Information

Spiller Name:		Spiller Zip:	
Spiller Company:		Spiller Country:	001
Spiller Address:		Contact Name:	
Spiller City:	***Update***	Contact Phone:	
Spiller State:	ZZ	Contact Ext:	

Material Information

OP Unit ID:	883126	Med Air:	No
OU:	01	Med Ind Air:	No
Material ID:	493596	Med GW:	Yes
Material Code:	0009	Med SW:	No
Material Name:	gasoline	Med DW:	No
CAS No:		Med Sewer:	No
Material Family:	Petroleum	Med Surf:	No
Quantity:	.00	Med Subway:	No
Units:	G	Med Utility:	No
Recovered:	.00	Oxygenate:	
Med Soil:	No		
OP Unit ID:	883126	Med Air:	No
OU:	01	Med Ind Air:	No
Material ID:	493597	Med GW:	Yes
Material Code:	9999	Med SW:	No
Material Name:	other -	Med DW:	No
CAS No:		Med Sewer:	No
Material Family:	Other	Med Surf:	No

Map Key	Number of Records	Direction	Distance (mi/ft)	Elev/Diff (ft)	Site	DB
Quantity:	.00				Med Subway:	No
Units:	G				Med Utility:	No
Recovered:	.00				Oxygenate:	
Med Soil:	No					

18 1 of 1 **NNW** **0.09 / 496.35** **486.73 / -3** **(C) ROCHESTER SOLID WASTE
270 GARSON AVENUE
ROCHESTER NY** **NY SPILLS**

Spill No:	9416885	Spill Date:	1995-03-29 10:35:00
Site ID:	279722	Rcvd Date:	1995-03-29 10:45:00
DER Facility ID:	227147	CAC Date:	1995-03-29 00:00:00
CID:		Insp Date:	
Program Type:	ER	Close Date:	1995-03-29 00:00:00
SWIS Code:	2814	Create Date:	1995-03-31 00:00:00
Contribute Factor:	Equipment Failure	Update Date:	1999-01-04 00:00:00
Water Body:		DEC Region:	8
Source:	Commercial Vehicle	Lead DEC:	JRMARCHI
Class:	C4	Reported by:	Health Department
Meets Std:	True	Referred to:	
Penalty:	False	County:	Monroe
REM Phase:	0	Latitude:	43.163661130
After Hours:	False	Longitude:	-77.580058970
UST Trust:	False		
Caller Remark:			
DEC Remark:			

Spiller Information

Spiller Name:		Spiller Zip:	001
Spiller Company:	CITY OF ROCHESTER	Spiller Country:	
Spiller Address:		Contact Name:	
Spiller City:		Contact Phone:	
Spiller State:	ZZ	Contact Ext:	

Material Information

OP Unit ID:	1014005	Med Air:	No
OU:	01	Med Ind Air:	No
Material ID:	368511	Med GW:	No
Material Code:	0016A	Med SW:	No
Material Name:	non PCB oil	Med DW:	No
CAS No:		Med Sewer:	No
Material Family:	Petroleum	Med Surf:	No
Quantity:	5.00	Med Subway:	No
Units:	G	Med Utility:	No
Recovered:	.00	Oxygenate:	
Med Soil:	Yes		
OP Unit ID:	1014005	Med Air:	No
OU:	01	Med Ind Air:	No
Material ID:	368510	Med GW:	No
Material Code:	0010	Med SW:	No
Material Name:	hydraulic oil	Med DW:	No
CAS No:		Med Sewer:	No
Material Family:	Petroleum	Med Surf:	No
Quantity:	.00	Med Subway:	No
Units:	L	Med Utility:	No
Recovered:	.00	Oxygenate:	
Med Soil:	Yes		

19 1 of 3 **SE** **0.10 / 523.47** **489.15 / 0** **ALLING & COREY TRUCKING
37 BRECK STREET** **NY SPILLS**

Map Key	Number of Records	Direction	Distance (mi/ft)	Elev/Diff (ft)	Site	DB
---------	-------------------	-----------	------------------	----------------	------	----

ROCHESTER NY

Spill No:	9412222	Spill Date:	1994-12-10 10:35:00
Site ID:	201470	Rcvd Date:	1994-12-10 11:43:00
DER Facility ID:	167619	CAC Date:	1995-12-05 00:00:00
CID:		Insp Date:	
Program Type:	ER	Close Date:	1995-12-05 00:00:00
SWIS Code:	2814	Create Date:	1994-12-13 00:00:00
Contribute Factor:	Human Error	Update Date:	1995-12-05 00:00:00
Water Body:		DEC Region:	8
Source:	Commercial/Industrial	Lead DEC:	DLTILTON
Class:	C4	Reported by:	Fire Department
Meets Std:	False	Referred to:	
Penalty:	False	County:	Monroe
REM Phase:	0	Latitude:	43.160335560
After Hours:	True	Longitude:	-77.577397460
UST Trust:	False		
Caller Remark:			

DEC Remark:

Spiller Information

Spiller Name:		Spiller Zip:	
Spiller Company:	ALLING & COREY TRUCKING	Spiller Country:	001
Spiller Address:	957 WEST RIDGE ROAD	Contact Name:	
Spiller City:	ROCHESTER	Contact Phone:	
Spiller State:	ZZ	Contact Ext:	

Material Information

OP Unit ID:	1005959	Med Air:	No
OU:	01	Med Ind Air:	No
Material ID:	374550	Med GW:	No
Material Code:	0044A	Med SW:	No
Material Name:	battery acid	Med DW:	No
CAS No:		Med Sewer:	No
Material Family:	Other	Med Surf:	No
Quantity:	1.00	Med Subway:	No
Units:	G	Med Utility:	No
Recovered:	.00	Oxygenate:	
Med Soil:	Yes		

19	2 of 3	SE	0.10 / 523.47	489.15 / 0	MONROE FGZ OPERATORS 39 BRECK ST ROCHESTER NY	NY SPILLS
--------------------	--------	----	---------------	------------	---	-----------

Spill No:	9707406	Spill Date:	1997-09-23 15:45:00
Site ID:	244326	Rcvd Date:	1997-09-23 16:26:00
DER Facility ID:	200693	CAC Date:	1997-09-24 00:00:00
CID:	267	Insp Date:	
Program Type:	ER	Close Date:	1997-09-24 00:00:00
SWIS Code:	2814	Create Date:	1997-09-23 00:00:00
Contribute Factor:	Equipment Failure	Update Date:	1997-09-24 00:00:00
Water Body:		DEC Region:	8
Source:	Commercial/Industrial	Lead DEC:	TPWALSH
Class:	D4	Reported by:	Responsible Party
Meets Std:	False	Referred to:	
Penalty:	False	County:	Monroe
REM Phase:	0	Latitude:	43.160327680
After Hours:	False	Longitude:	-77.577347930
UST Trust:	False		
Caller Remark:			

DEC Remark:

Map Key	Number of Records	Direction	Distance (mi/ft)	Elev/Diff (ft)	Site	DB
---------	-------------------	-----------	------------------	----------------	------	----

Spiller Information

Spiller Name:	MARY MCCABE	Spiller Zip:	
Spiller Company:	MONROE FGZ OPERATORS	Spiller Country:	001
Spiller Address:	39 BRECK ST	Contact Name:	MARY MCCABE
Spiller City:	ROCHESTER	Contact Phone:	(716) 464-4742
Spiller State:	ZZ	Contact Ext:	

Material Information

OP Unit ID:	1050749	Med Air:	No
OU:	01	Med Ind Air:	No
Material ID:	329419	Med GW:	No
Material Code:	0008	Med SW:	No
Material Name:	diesel	Med DW:	No
CAS No:		Med Sewer:	Yes
Material Family:	Petroleum	Med Surf:	No
Quantity:	70.00	Med Subway:	No
Units:	G	Med Utility:	No
Recovered:	60.00	Oxygenate:	
Med Soil:	No		

<u>19</u>	3 of 3	SE	0.10 / 523.47	489.15 / 0	WEGMANS TRACTOR TRAILER 39 BRECK STREET ROCHESTER NY	NY SPILLS
-----------	--------	----	---------------	------------	--	-----------

Spill No:	9707427	Spill Date:	1997-09-23 15:10:00
Site ID:	319971	Rcvd Date:	1997-09-24 10:26:00
DER Facility ID:	257792	CAC Date:	1997-09-24 00:00:00
CID:	311	Insp Date:	
Program Type:	ER	Close Date:	1997-09-26 00:00:00
SWIS Code:	2814	Create Date:	1997-09-24 00:00:00
Contribute Factor:	Equipment Failure	Update Date:	1997-09-26 00:00:00
Water Body:		DEC Region:	8
Source:	Commercial Vehicle	Lead DEC:	VOLLMER
Class:	C3	Reported by:	Health Department
Meets Std:	True	Referred to:	
Penalty:	False	County:	Monroe
REM Phase:	0	Latitude:	43.160327680
After Hours:	False	Longitude:	-77.577347930
UST Trust:	False		
Caller Remark:			

DEC Remark:

Spiller Information

Spiller Name:		Spiller Zip:	
Spiller Company:	WEGMANS FOOD MART	Spiller Country:	001
Spiller Address:		Contact Name:	
Spiller City:		Contact Phone:	
Spiller State:	ZZ	Contact Ext:	

Material Information

OP Unit ID:	1053810	Med Air:	No
OU:	01	Med Ind Air:	No
Material ID:	329439	Med GW:	No
Material Code:	0008	Med SW:	No
Material Name:	diesel	Med DW:	No
CAS No:		Med Sewer:	No

Map Key	Number of Records	Direction	Distance (mi/ft)	Elev/Diff (ft)	Site	DB
Material Family:	Petroleum				Med Surf:	No
Quantity:	25.00				Med Subway:	No
Units:	G				Med Utility:	No
Recovered:	.00				Oxygenate:	
Med Soil:	Yes					

[20](#) 1 of 8 W 0.11 / 566.42 495.95 / 7 THOMAS G MAGUIRE REAL ESTATE 1115 EAST MAIN STREET ROCHESTER NY 14609 NY MANIFEST

RCRA ID:	NYD982280315	Mailing Street 2:	
Handler Name:	THOMAS G MAGUIRE REAL ESTATE	Mailing City:	ROCHESTER
Contact Name:	THOMAS G MAGUIRE REAL ESTATE	Mailing State:	NY
Location State:	NY	Mailing Zip:	14617
Location Zip Ext:		Mailing Zip Extension:	
Location Country:	USA	Mailing Country:	USA
Location County:	MONROE	Business Phone No:	7103382269
Mailing Street 1:	770 ROCK BEACH ROAD		

Manifest Data 1988

Manifest No: NYA5128641
Manifest Status: C
Transporter 1 State ID:
Transporter 2 State ID:
Generator Shipped Date: 880330
Transporter 1 Received Date: 880330
Transporter 2 Received Date:
TSDf Received Date: 880330
Part A Received Date: 880406
Part B Received Date: 880407
Generator RCRA ID No: NYD982280315
Transporter 1 RCRA ID No: NJD000603563
Transporter 2 RCRA ID No:
TSDf RCRA ID No: NYD043815703
Waste Code 1: D001
Quantity of Waste 1: 01397
Units of Quantity 1: G-Gallons (liquids only)
Number of Containers 1: 001
Type of Container 1: TT-Cargo tank (tank trucks)
Handling Method 1: B-Incineration, heat recovery, burning
Specific Gravity 1: 085
Waste Code 2:
Quantity of Waste 2:
Units of Quantity 2:
Number of Containers 2:
Type of Container 2:
Handling Method 2:
Specific Gravity 2:
Waste Code 3:
Quantity of Waste 3:
Units of Quantity 3:
Number of Containers 3:
Type of Container 3:
Handling Method 3:
Specific Gravity 3:
Waste Code 4:
Quantity of Waste 4:
Units of Quantity 4:
Number of Containers 4:
Type of Container 4:
Handling Method 4:
Specific Gravity 4:
Waste Code 5:
Quantity of Waste 5:
Units of Quantity 5:

Map Key	Number of Records	Direction	Distance (mi/ft)	Elev/Diff (ft)	Site	DB
----------------	--------------------------	------------------	-------------------------	-----------------------	-------------	-----------

Number of Containers 5:
Type of Container 5:
Handling Method 5:
Specific Gravity 5:
Waste Code 6:
Quantity of Waste 6:
Units of Quantity 6:
Number of Containers 6:
Type of Container 6:
Handling Method 6:
Specific Gravity 6:

Manifest Data 1988

Manifest No: NYA5128677
Manifest Status: C
Transporter 1 State ID: 67237GVNY
Transporter 2 State ID: 86546ZNY
Generator Shipped Date: 880510
Transporter 1 Received Date: 880510
Transporter 2 Received Date:
TSDf Received Date: 880511
Part A Received Date: 880516
Part B Received Date: 880519
Generator RCRA ID No: NYD982280315
Transporter 1 RCRA ID No: NYD980769947
Transporter 2 RCRA ID No:
TSDf RCRA ID No: NYD049836679
Waste Code 1: D001
Quantity of Waste 1: 00150
Units of Quantity 1: P-Pounds
Number of Containers 1: 001
Type of Container 1: DM-Metal drums, barrels, kegs
Handling Method 1: L-Landfill
Specific Gravity 1: 150
Waste Code 2:
Quantity of Waste 2:
Units of Quantity 2:
Number of Containers 2:
Type of Container 2:
Handling Method 2:
Specific Gravity 2:
Waste Code 3:
Quantity of Waste 3:
Units of Quantity 3:
Number of Containers 3:
Type of Container 3:
Handling Method 3:
Specific Gravity 3:
Waste Code 4:
Quantity of Waste 4:
Units of Quantity 4:
Number of Containers 4:
Type of Container 4:
Handling Method 4:
Specific Gravity 4:
Waste Code 5:
Quantity of Waste 5:
Units of Quantity 5:
Number of Containers 5:
Type of Container 5:
Handling Method 5:
Specific Gravity 5:
Waste Code 6:
Quantity of Waste 6:
Units of Quantity 6:
Number of Containers 6:
Type of Container 6:

Map Key	Number of Records	Direction	Distance (mi/ft)	Elev/Diff (ft)	Site	DB
---------	-------------------	-----------	------------------	----------------	------	----

Handling Method 6:
Specific Gravity 6:

Manifest Data 1988

Manifest No: NYA6192864
Manifest Status: C
Transporter 1 State ID: 67237GVNY
Transporter 2 State ID:
Generator Shipped Date: 880510
Transporter 1 Received Date: 880510
Transporter 2 Received Date:
TSDf Received Date: 880510
Part A Received Date: 880516
Part B Received Date: 880516
Generator RCRA ID No: NYD982280315
Transporter 1 RCRA ID No: NYD980769947
Transporter 2 RCRA ID No:
TSDf RCRA ID No: NYD043815703
Waste Code 1: U188
Quantity of Waste 1: 00450
Units of Quantity 1: P-Pounds
Number of Containers 1: 001
Type of Container 1: DM-Metal drums, barrels, kegs
Handling Method 1: B-Incineration, heat recovery, burning
Specific Gravity 1: 120
Waste Code 2:
Quantity of Waste 2:
Units of Quantity 2:
Number of Containers 2:
Type of Container 2:
Handling Method 2:
Specific Gravity 2:
Waste Code 3:
Quantity of Waste 3:
Units of Quantity 3:
Number of Containers 3:
Type of Container 3:
Handling Method 3:
Specific Gravity 3:
Waste Code 4:
Quantity of Waste 4:
Units of Quantity 4:
Number of Containers 4:
Type of Container 4:
Handling Method 4:
Specific Gravity 4:
Waste Code 5:
Quantity of Waste 5:
Units of Quantity 5:
Number of Containers 5:
Type of Container 5:
Handling Method 5:
Specific Gravity 5:
Waste Code 6:
Quantity of Waste 6:
Units of Quantity 6:
Number of Containers 6:
Type of Container 6:
Handling Method 6:
Specific Gravity 6:

<u>20</u>	2 of 8	W	0.11 / 566.42	495.95 / 7	WR GACE 1115 EAST MAIN ST ROCHESTER NY 14609	NY MANIFEST
-----------	--------	---	------------------	---------------	--	-------------

RCRA ID: NYD987001237 Mailing Street 2:

Map Key	Number of Records	Direction	Distance (mi/ft)	Elev/Diff (ft)	Site	DB
Handler Name:	WR GACE				Mailing City: ROCHESTER	
Contact Name:	DAWN ELLIOT				Mailing State: NY	
Location State:	NY				Mailing Zip: 14609	
Location Zip Ext:					Mailing Zip Extension:	
Location Country:	USA				Mailing Country: USA	
Location County:	MONROE				Business Phone No: 7164821330	
Mailing Street 1:	1115 EAST MAIN ST					

Manifest Data 1998

Manifest No: NYG0205371
Sequence No: 01
Generator RCRA ID No: NYD987001237
Generator Shipped Date: 10/30/1998
TSDF RCRA ID No: NYD013277454
TSDF Received Date: 12/15/1998
Transporter 1 RCRA ID No: NYD980761191
Transporter 1 State ID: PP3191NY
Transporter 1 Received Date: 10/30/1998
Transporter 2 RCRA ID No: NYD980761191
Transporter 2 State ID: PR5398NY
Transporter 2 Received Date: 11/18/1998
Number of Containers 1: 001
Type of Container 1: DF-Fiberboard or plastic drums, barrels, kegs
Quantity of Waste 1: 00005
Units of Quantity 1: G-Gallons (liquids only)
Specific Gravity 1: 01.00
Handling Method 1: T-Chemical, physical, or biological treatment
Waste Code 1 1: D001
Waste Code 2 1:
Waste Code 3 1:
Waste Code 4 1:
Waste Code 5 1:
Number of Containers 2:
Type of Container 2:
Quantity of Waste 2:
Units of Quantity 2:
Specific Gravity 2:
Handling Method 2:
Waste Code 1 2:
Waste Code 2 2:
Waste Code 3 2:
Waste Code 4 2:
Waste Code 5 2:
Number of Containers 3:
Type of Container 3:
Quantity of Waste 3:
Units of Quantity 3:
Specific Gravity 3:
Handling Method 3:
Waste Code 1 3:
Waste Code 2 3:
Waste Code 3 3:
Waste Code 4 3:
Waste Code 5 3:
Number of Containers 4:
Type of Container 4:
Quantity of Waste 4:
Units of Quantity 4:
Specific Gravity 4:
Handling Method 4:
Waste Code 1 4:
Waste Code 2 4:
Waste Code 3 4:
Waste Code 4 4:
Waste Code 5 4:

Map Key	Number of Records	Direction	Distance (mi/ft)	Elev/Diff (ft)	Site	DB
20	3 of 8	W	0.11 / 566.42	495.95 / 7	APPLIED IMAGE 1115 EAST MAIN ST ROCHESTER NY 14608	NY MANIFEST

RCRA ID:	NYR000000406	Mailing Street 2:	
Handler Name:	APPLIED IMAGE	Mailing City:	ROCHESTER
Contact Name:	GARY CASALE	Mailing State:	NY
Location State:	NY	Mailing Zip:	14608
Location Zip Ext:		Mailing Zip Extension:	
Location Country:	USA	Mailing Country:	USA
Location County:	MONROE	Business Phone No:	7164824705
Mailing Street 1:	1115 EAST MAIN ST		

Manifest Data 1995

Manifest No:	NYB7558686
Sequence No:	01
Generator RCRA ID No:	NYR000000406
Generator Shipped Date:	09/20/1995
TSDf RCRA ID No:	NYD057770109
TSDf Received Date:	09/21/1995
Transporter 1 RCRA ID No:	NYD057770109
Transporter 1 State ID:	99450VNY
Transporter 1 Received Date:	09/20/1995
Transporter 2 RCRA ID No:	
Transporter 2 State ID:	
Transporter 2 Received Date:	
Number of Containers 1:	002
Type of Container 1:	DM-Metal drums, barrels, kegs
Quantity of Waste 1:	00090
Units of Quantity 1:	G-Gallons (liquids only)
Specific Gravity 1:	01.00
Handling Method 1:	T-Chemical, physical, or biological treatment
Waste Code 1 1:	D008
Waste Code 2 1:	
Waste Code 3 1:	
Waste Code 4 1:	
Waste Code 5 1:	
Number of Containers 2:	
Type of Container 2:	
Quantity of Waste 2:	
Units of Quantity 2:	
Specific Gravity 2:	
Handling Method 2:	
Waste Code 1 2:	
Waste Code 2 2:	
Waste Code 3 2:	
Waste Code 4 2:	
Waste Code 5 2:	
Number of Containers 3:	
Type of Container 3:	
Quantity of Waste 3:	
Units of Quantity 3:	
Specific Gravity 3:	
Handling Method 3:	
Waste Code 1 3:	
Waste Code 2 3:	
Waste Code 3 3:	
Waste Code 4 3:	
Waste Code 5 3:	
Number of Containers 4:	
Type of Container 4:	
Quantity of Waste 4:	
Units of Quantity 4:	
Specific Gravity 4:	
Handling Method 4:	
Waste Code 1 4:	
Waste Code 2 4:	

Map Key	Number of Records	Direction	Distance (mi/ft)	Elev/Diff (ft)	Site	DB
----------------	--------------------------	------------------	-------------------------	-----------------------	-------------	-----------

Waste Code 3 4:
Waste Code 4 4:
Waste Code 5 4:

Manifest Data 1995

Manifest No: NYB5436216
Sequence No: 01
Generator RCRA ID No: NYR000000406
Generator Shipped Date: 05/10/1995
TSDf RCRA ID No: OHD066060609
TSDf Received Date: 05/16/1995
Transporter 1 RCRA ID No: NYD986987543
Transporter 1 State ID:
Transporter 1 Received Date: 05/15/1995
Transporter 2 RCRA ID No:
Transporter 2 State ID:
Transporter 2 Received Date:
Number of Containers 1: 001
Type of Container 1: DM-Metal drums, barrels, kegs
Quantity of Waste 1: 00400
Units of Quantity 1: P-Pounds
Specific Gravity 1: 01.00
Handling Method 1: B-Incineration, heat recovery, burning
Waste Code 1 1: F003
Waste Code 2 1:
Waste Code 3 1:
Waste Code 4 1:
Waste Code 5 1:
Number of Containers 2: 001
Type of Container 2: DM-Metal drums, barrels, kegs
Quantity of Waste 2: 00600
Units of Quantity 2: P-Pounds
Specific Gravity 2: 01.00
Handling Method 2: R-Material recovery of more than 75 percent of the total material
Waste Code 1 2: F001
Waste Code 2 2:
Waste Code 3 2:
Waste Code 4 2:
Waste Code 5 2:
Number of Containers 3:
Type of Container 3:
Quantity of Waste 3:
Units of Quantity 3:
Specific Gravity 3:
Handling Method 3:
Waste Code 1 3:
Waste Code 2 3:
Waste Code 3 3:
Waste Code 4 3:
Waste Code 5 3:
Number of Containers 4:
Type of Container 4:
Quantity of Waste 4:
Units of Quantity 4:
Specific Gravity 4:
Handling Method 4:
Waste Code 1 4:
Waste Code 2 4:
Waste Code 3 4:
Waste Code 4 4:
Waste Code 5 4:

Manifest Data 1996

Manifest No: MAJ5910040
Sequence No: 01

Map Key	Number of Records	Direction	Distance (mi/ft)	Elev/Diff (ft)	Site	DB
Generator RCRA ID No:			NYR000000406			
Generator Shipped Date:			11/06/1996			
TSDf RCRA ID No:			MAD000604447			
TSDf Received Date:			11/07/1996			
Transporter 1 RCRA ID No:			MAD000604447			
Transporter 1 State ID:			MA38324			
Transporter 1 Received Date:			11/06/1996			
Transporter 2 RCRA ID No:			MOD095038998			
Transporter 2 State ID:			1GF537OK			
Transporter 2 Received Date:			11/07/1996			
Number of Containers 1:			001			
Type of Container 1:			DM-Metal drums, barrels, kegs			
Quantity of Waste 1:			00055			
Units of Quantity 1:			G-Gallons (liquids only)			
Specific Gravity 1:			01.00			
Handling Method 1:			R-Material recovery of more than 75 percent of the total material			
Waste Code 1 1:			F001			
Waste Code 2 1:						
Waste Code 3 1:						
Waste Code 4 1:						
Waste Code 5 1:						
Number of Containers 2:						
Type of Container 2:						
Quantity of Waste 2:						
Units of Quantity 2:						
Specific Gravity 2:						
Handling Method 2:						
Waste Code 1 2:						
Waste Code 2 2:						
Waste Code 3 2:						
Waste Code 4 2:						
Waste Code 5 2:						
Number of Containers 3:						
Type of Container 3:						
Quantity of Waste 3:						
Units of Quantity 3:						
Specific Gravity 3:						
Handling Method 3:						
Waste Code 1 3:						
Waste Code 2 3:						
Waste Code 3 3:						
Waste Code 4 3:						
Waste Code 5 3:						
Number of Containers 4:						
Type of Container 4:						
Quantity of Waste 4:						
Units of Quantity 4:						
Specific Gravity 4:						
Handling Method 4:						
Waste Code 1 4:						
Waste Code 2 4:						
Waste Code 3 4:						
Waste Code 4 4:						
Waste Code 5 4:						

Manifest Data 1998

Manifest No: NYB8484579
Sequence No: 01
Generator RCRA ID No: NYR000000406
Generator Shipped Date: 01/27/1998
TSDf RCRA ID No: OHD083377010
TSDf Received Date: 02/02/1998
Transporter 1 RCRA ID No: OH0000000539
Transporter 1 State ID: T172KHOH
Transporter 1 Received Date: 01/27/1998
Transporter 2 RCRA ID No:
Transporter 2 State ID:

Map Key	Number of Records	Direction	Distance (mi/ft)	Elev/Diff (ft)	Site	DB
Transporter 2 Received Date:						
Number of Containers 1:			002			
Type of Container 1:			DM-Metal drums, barrels, kegs			
Quantity of Waste 1:			00409			
Units of Quantity 1:			P-Pounds			
Specific Gravity 1:			01.00			
Handling Method 1:			T-Chemical, physical, or biological treatment			
Waste Code 1 1:			F003			
Waste Code 2 1:						
Waste Code 3 1:						
Waste Code 4 1:						
Waste Code 5 1:						
Number of Containers 2:			002			
Type of Container 2:			DM-Metal drums, barrels, kegs			
Quantity of Waste 2:			00350			
Units of Quantity 2:			P-Pounds			
Specific Gravity 2:			01.00			
Handling Method 2:			T-Chemical, physical, or biological treatment			
Waste Code 1 2:			F001			
Waste Code 2 2:						
Waste Code 3 2:						
Waste Code 4 2:						
Waste Code 5 2:						
Number of Containers 3:			001			
Type of Container 3:			DF-Fiberboard or plastic drums, barrels, kegs			
Quantity of Waste 3:			00010			
Units of Quantity 3:			P-Pounds			
Specific Gravity 3:			01.00			
Handling Method 3:			T-Chemical, physical, or biological treatment			
Waste Code 1 3:			D002			
Waste Code 2 3:						
Waste Code 3 3:						
Waste Code 4 3:						
Waste Code 5 3:						
Number of Containers 4:			001			
Type of Container 4:			DM-Metal drums, barrels, kegs			
Quantity of Waste 4:			00400			
Units of Quantity 4:			P-Pounds			
Specific Gravity 4:			01.00			
Handling Method 4:			T-Chemical, physical, or biological treatment			
Waste Code 1 4:			F001			
Waste Code 2 4:						
Waste Code 3 4:						
Waste Code 4 4:						
Waste Code 5 4:						

Manifest Data 1999

Manifest No:	NYG1462617
Sequence No:	01
Generator RCRA ID No:	NYR000000406
Generator Shipped Date:	07/27/1999
TSDf RCRA ID No:	OHD083377010
TSDf Received Date:	07/30/1999
Transporter 1 RCRA ID No:	OH0000000539
Transporter 1 State ID:	
Transporter 1 Received Date:	07/27/1999
Transporter 2 RCRA ID No:	
Transporter 2 State ID:	
Transporter 2 Received Date:	
Number of Containers 1:	001
Type of Container 1:	DM-Metal drums, barrels, kegs
Quantity of Waste 1:	00200
Units of Quantity 1:	P-Pounds
Specific Gravity 1:	01.00
Handling Method 1:	T-Chemical, physical, or biological treatment
Waste Code 1 1:	D001
Waste Code 2 1:	

Map Key	Number of Records	Direction	Distance (mi/ft)	Elev/Diff (ft)	Site	DB
Waste Code 3 1:						
Waste Code 4 1:						
Waste Code 5 1:						
Number of Containers 2:		001				
Type of Container 2:		DM-Metal drums, barrels, kegs				
Quantity of Waste 2:		00200				
Units of Quantity 2:		P-Pounds				
Specific Gravity 2:		01.00				
Handling Method 2:		T-Chemical, physical, or biological treatment				
Waste Code 1 2:		D002				
Waste Code 2 2:						
Waste Code 3 2:						
Waste Code 4 2:						
Waste Code 5 2:						
Number of Containers 3:		002				
Type of Container 3:		DM-Metal drums, barrels, kegs				
Quantity of Waste 3:		01000				
Units of Quantity 3:		P-Pounds				
Specific Gravity 3:		01.00				
Handling Method 3:		T-Chemical, physical, or biological treatment				
Waste Code 1 3:		F001				
Waste Code 2 3:						
Waste Code 3 3:						
Waste Code 4 3:						
Waste Code 5 3:						
Number of Containers 4:						
Type of Container 4:						
Quantity of Waste 4:						
Units of Quantity 4:						
Specific Gravity 4:						
Handling Method 4:						
Waste Code 1 4:						
Waste Code 2 4:						
Waste Code 3 4:						
Waste Code 4 4:						
Waste Code 5 4:						

Manifest Data 1999

Manifest No:	NYG2184165
Sequence No:	01
Generator RCRA ID No:	NYR000000406
Generator Shipped Date:	12/28/1999
TSDF RCRA ID No:	OHD083377010
TSDF Received Date:	01/03/2000
Transporter 1 RCRA ID No:	OH0000000539
Transporter 1 State ID:	T591JZOH
Transporter 1 Received Date:	12/28/1999
Transporter 2 RCRA ID No:	
Transporter 2 State ID:	
Transporter 2 Received Date:	
Number of Containers 1:	001
Type of Container 1:	DM-Metal drums, barrels, kegs
Quantity of Waste 1:	00500
Units of Quantity 1:	P-Pounds
Specific Gravity 1:	01.00
Handling Method 1:	T-Chemical, physical, or biological treatment
Waste Code 1 1:	D039
Waste Code 2 1:	
Waste Code 3 1:	
Waste Code 4 1:	
Waste Code 5 1:	
Number of Containers 2:	001
Type of Container 2:	DF-Fiberboard or plastic drums, barrels, kegs
Quantity of Waste 2:	00010
Units of Quantity 2:	P-Pounds
Specific Gravity 2:	01.00
Handling Method 2:	T-Chemical, physical, or biological treatment

Map Key	Number of Records	Direction	Distance (mi/ft)	Elev/Diff (ft)	Site	DB
Waste Code 1 2:		D002				
Waste Code 2 2:						
Waste Code 3 2:						
Waste Code 4 2:						
Waste Code 5 2:						
Number of Containers 3:						
Type of Container 3:						
Quantity of Waste 3:						
Units of Quantity 3:						
Specific Gravity 3:						
Handling Method 3:						
Waste Code 1 3:						
Waste Code 2 3:						
Waste Code 3 3:						
Waste Code 4 3:						
Waste Code 5 3:						
Number of Containers 4:						
Type of Container 4:						
Quantity of Waste 4:						
Units of Quantity 4:						
Specific Gravity 4:						
Handling Method 4:						
Waste Code 1 4:						
Waste Code 2 4:						
Waste Code 3 4:						
Waste Code 4 4:						
Waste Code 5 4:						

Manifest Data 2001

Manifest No:	NYG2187495
Sequence No:	01
Generator RCRA ID No:	NYR000000406
Generator Shipped Date:	05/01/2001
TSDf RCRA ID No:	OHD083377010
TSDf Received Date:	05/07/2001
Transporter 1 RCRA ID No:	OH0000000539
Transporter 1 State ID:	TRL6664
Transporter 1 Received Date:	05/01/2001
Transporter 2 RCRA ID No:	
Transporter 2 State ID:	
Transporter 2 Received Date:	
Number of Containers 1:	001
Type of Container 1:	DM-Metal drums, barrels, kegs
Quantity of Waste 1:	00150
Units of Quantity 1:	P-Pounds
Specific Gravity 1:	01.00
Handling Method 1:	T-Chemical, physical, or biological treatment
Waste Code 1 1:	D007
Waste Code 2 1:	
Waste Code 3 1:	
Waste Code 4 1:	
Waste Code 5 1:	
Number of Containers 2:	001
Type of Container 2:	DF-Fiberboard or plastic drums, barrels, kegs
Quantity of Waste 2:	00020
Units of Quantity 2:	P-Pounds
Specific Gravity 2:	01.00
Handling Method 2:	T-Chemical, physical, or biological treatment
Waste Code 1 2:	D009
Waste Code 2 2:	
Waste Code 3 2:	
Waste Code 4 2:	
Waste Code 5 2:	
Number of Containers 3:	
Type of Container 3:	
Quantity of Waste 3:	
Units of Quantity 3:	

Map Key	Number of Records	Direction	Distance (mi/ft)	Elev/Diff (ft)	Site	DB
---------	-------------------	-----------	------------------	----------------	------	----

Specific Gravity 3:
 Handling Method 3:
 Waste Code 1 3:
 Waste Code 2 3:
 Waste Code 3 3:
 Waste Code 4 3:
 Waste Code 5 3:
 Number of Containers 4:
 Type of Container 4:
 Quantity of Waste 4:
 Units of Quantity 4:
 Specific Gravity 4:
 Handling Method 4:
 Waste Code 1 4:
 Waste Code 2 4:
 Waste Code 3 4:
 Waste Code 4 4:
 Waste Code 5 4:

20	4 of 8	W	0.11 / 566.42	495.95 / 7	MARCOR OF NEW YORK INC 1115 MAIN ST E ROCHESTER NY 14609	RCRA NON GEN
--------------------	--------	---	---------------	------------	--	-----------------

EPA Handler ID: NYD986866457
 Land Type Code: N
 Land Type Desc: N
 Federal Waste Generator Code: N
 Gen Status Univ Code: N
 Gen Status Univ Desc: No Report
 Importer Activity: No
 Mixed Waste Generator: No
 Transporter Activity: No
 Transfer Facility: No
 Recycler Activity: No
 Onsite Burner Exemption: No
 Furnace Exemption: No
 Underground Inject Activity: No
 Receives Waste from Offsite: No
 TSD Type: ----
 TSD Activity: No
 Corrective Action Univ: No
 Action has been Imposed: No
 Action under 3004 (U)(V): No
 Institutional Control Indicator: N
 Used Oil Transporter:
 Used Oil Transfer Facility:
 Used Oil Processor:
 Used Oil Refiner:
 Used Oil Burner:
 Used Oil Market Burner:
 Used Oil Spec Marketer:
 Activity Location: NY
 County Code: NY055
 County Name: MONROE
 Contact Name: LAWRENCE AMBREU
 Contact Phone No and Ext: 716-482-0160
 Contact Email:
 Contact Address: 1115 , MAIN ST E , ROCHESTER , NY, 14609 , US
 Mailing Address: 1115 , MAIN ST E , ROCHESTER , NY, 14609 , US

Violation/Evaluation Summary

Note: NO RECORDS: As of Jan 24 2018, there are no Compliance Monitoring and Enforcement (violation) records associated with this facility (EPA ID).

Handler Details

Map Key	Number of Records	Direction	Distance (mi/ft)	Elev/Diff (ft)	Site	DB
Source Type:	I				Used Oil Transporter:	No
Receive Date:	20070101				UO Transfer Fac:	No
Non Notifier:					Used Oil Processor:	No
Acknowledge Flag:					Used Oil Refiner:	No
Acknowledge Date:					Used Oil Burner:	No
Accessibility:					UO Market Burner:	No
Land Type:					UO Spec Marketer:	No
Fed Waste Gen Own:	HQ				Current Site Name:	MARCOR OF NEW YORK INC
Fed Waste Gen Cd:	N				Location Street No:	1115
Fed Waste Gen Desc:					Location Street 1:	MAIN ST E
ST Waste Gen Own:	NY				Location Street 2:	
State Waste Gen Cd:	S				Location City:	ROCHESTER
Short Term Gen:	No				Location State:	NY
Importer Activity:	No				Location Zip Code:	14609
Mixed Waste Gen:	No				County Code:	NY055
Transporter:	No				State District:	NYSDEC R8
Transfer Facility:	No				Mailing Street No:	1115
TSD Activity:	No				Mailing Street 1:	MAIN ST E
Recycler Activity:	No				Mailing Street 2:	
Onsite Burn Exempt:	No				Mailing City:	ROCHESTER
Furnace Exemption:	No				Mailing State:	NY
Underground Inject:	No				Mailing Zip Code:	14609
Off Site Receipt:	No				Mailing Country:	US
Waste Dest Fac:	No				Contact First Name:	LAWRENCE
Subpart K College:					Contact Middle Initial:	
Subpart K Hospital:					Contact Last Name:	AMBREU
Subpart K Non Profit:					Contact Street No:	1115
Subpart K Withdraw:					Contact Street 1:	MAIN ST E
Include Ntnl Rprt:					Contact Street 2:	
Reporting Cycle:					Contact City:	ROCHESTER
LQHUV:	No				Contact State:	NY
Trader Importer:					Contact Zip:	14609
Trader Exporter:					Contact Country:	US
Slab Importer:					Contact Phone:	716-482-0160
Slab Exporter:					Contact Phone Ext:	
Current Record:	Yes				Contact Fax:	
Location Country:	US				Contact Email Addr:	
State District Owner:	NY				Contact Title:	

Handler Details

Source Type:	I				Used Oil Transporter:	No
Receive Date:	20060101				UO Transfer Fac:	No
Non Notifier:					Used Oil Processor:	No
Acknowledge Flag:					Used Oil Refiner:	No
Acknowledge Date:					Used Oil Burner:	No
Accessibility:					UO Market Burner:	No
Land Type:					UO Spec Marketer:	No
Fed Waste Gen Own:	HQ				Current Site Name:	MARCOR OF NEW YORK INC
Fed Waste Gen Cd:	N				Location Street No:	1115
Fed Waste Gen Desc:					Location Street 1:	MAIN ST E
ST Waste Gen Own:	NY				Location Street 2:	
State Waste Gen Cd:	S				Location City:	ROCHESTER
Short Term Gen:	No				Location State:	NY
Importer Activity:	No				Location Zip Code:	14609
Mixed Waste Gen:	No				County Code:	NY055
Transporter:	Yes				State District:	NYSDEC R8
Transfer Facility:	No				Mailing Street No:	1115
TSD Activity:	No				Mailing Street 1:	MAIN ST E
Recycler Activity:	No				Mailing Street 2:	
Onsite Burn Exempt:	No				Mailing City:	ROCHESTER
Furnace Exemption:	No				Mailing State:	NY
Underground Inject:	No				Mailing Zip Code:	14609
Off Site Receipt:	No				Mailing Country:	US
Waste Dest Fac:	No				Contact First Name:	LAWRENCE
Subpart K College:					Contact Middle Initial:	
Subpart K Hospital:					Contact Last Name:	AMBREU

Map Key	Number of Records	Direction	Distance (mi/ft)	Elev/Diff (ft)	Site	DB
Subpart K Non Profit:					Contact Street No:	1115
Subpart K Withdraw:					Contact Street 1:	MAIN ST E
Include Ntnl Rprt:					Contact Street 2:	
Reporting Cycle:					Contact City:	ROCHESTER
LQHUU:	No				Contact State:	NY
Trader Importer:					Contact Zip:	14609
Trader Exporter:					Contact Country:	US
Slab Importer:					Contact Phone:	716-482-0160
Slab Exporter:					Contact Phone Ext:	
Current Record:	No				Contact Fax:	
Location Country:	US				Contact Email Addr:	
State District Owner:	NY				Contact Title:	

Handler Details

Source Type:	N	Used Oil Transporter:	No
Receive Date:	19880506	UO Transfer Fac:	No
Non Notifier:		Used Oil Processor:	No
Acknowledge Flag:		Used Oil Refiner:	No
Acknowledge Date:	19880516	Used Oil Burner:	No
Accessibility:		UO Market Burner:	No
Land Type:		UO Spec Marketer:	No
Fed Waste Gen Own:		Current Site Name:	MARCOR OF NEW YORK INC
Fed Waste Gen Cd:		Location Street No:	1115
Fed Waste Gen Desc:		Location Street 1:	MAIN ST E
ST Waste Gen Own:	HQ	Location Street 2:	
State Waste Gen Cd:	N	Location City:	ROCHESTER
Short Term Gen:	No	Location State:	NY
Importer Activity:	No	Location Zip Code:	14609
Mixed Waste Gen:	No	County Code:	NY055
Transporter:	Yes	State District:	NYSDEC R8
Transfer Facility:	No	Mailing Street No:	1115
TSD Activity:	No	Mailing Street 1:	MAIN ST E
Recycler Activity:	No	Mailing Street 2:	
Onsite Burn Exempt:	No	Mailing City:	ROCHESTER
Furnace Exemption:	No	Mailing State:	NY
Underground Inject:	No	Mailing Zip Code:	14609
Off Site Receipt:	No	Mailing Country:	
Waste Dest Fac:	No	Contact First Name:	LAWRENCE
Subpart K College:		Contact Middle Initial:	
Subpart K Hospital:		Contact Last Name:	AMBREU
Subpart K Non Profit:		Contact Street No:	
Subpart K Withdraw:		Contact Street 1:	1115 MAIN ST E
Include Ntnl Rprt:		Contact Street 2:	
Reporting Cycle:		Contact City:	ROCHESTER
LQHUU:	No	Contact State:	NY
Trader Importer:		Contact Zip:	14609
Trader Exporter:		Contact Country:	US
Slab Importer:		Contact Phone:	716-482-0160
Slab Exporter:		Contact Phone Ext:	
Current Record:	No	Contact Fax:	
Location Country:	US	Contact Email Addr:	
State District Owner:	NY	Contact Title:	

Hazardous Waste Details

Haz Waste Cd Owner:	HQ	Source Type:	N
Haz Waste Cd:	NONE	Code Type:	X
BR Waste Code Active Status:	No		
Waste Code Active Status:	No		
Waste Code Description:	DESCRIPTION		

Owner/Operator Details

Owner/Operator Ind:	CP	Country:	US
---------------------	----	----------	----

Map Key	Number of Records	Direction	Distance (mi/ft)	Elev/Diff (ft)	Site	DB
<hr/>						
Name:	RICHARD D CLARKE				Zip Code: 99999	
Street No:					Phone: 212-555-1212	
Street 1:	NOT REQUIRED				Type: P	
Street 2:					Date Became Current:	
City:	NOT REQUIRED				Date Ended Current:	
State:	WY					
Source Type:	I					
Owner/Operator Ind:	CO				Country:	
Name:	RICHARD D CLARKE				Zip Code: 99999	
Street No:					Phone: 212-555-1212	
Street 1:	NOT REQUIRED				Type: P	
Street 2:					Date Became Current:	
City:	NOT REQUIRED				Date Ended Current:	
State:	WY					
Source Type:	N					
Owner/Operator Ind:	CO				Country: US	
Name:	RICHARD D CLARKE				Zip Code: 99999	
Street No:					Phone: 212-555-1212	
Street 1:	NOT REQUIRED				Type: P	
Street 2:					Date Became Current:	
City:	NOT REQUIRED				Date Ended Current:	
State:	WY					
Source Type:	I					
<hr/>						

20 5 of 8 **W** 0.11 / 566.42 495.95 / 7 1115 E MAIN STREET BUSINESS PARK
1115 E MAIN ST
ROCHESTER NY 14609 **RCRA
NON GEN**

EPA Handler ID: NYD982280315
Land Type Code:
Land Type Desc:
Federal Waste Generator Code: N
Gen Status Univ Code: N
Gen Status Univ Desc: No Report
Importer Activity: No
Mixed Waste Generator: No
Transporter Activity: No
Transfer Facility: No
Recycler Activity: No
Onsite Burner Exemption: No
Furnace Exemption: No
Underground Inject Activity: No
Receives Waste from Offsite: No
TSD Type: ----
TSD Activity: No
Corrective Action Univ: No
Action has been Imposed: No
Action under 3004 (U)(V): No
Institutional Control Indicator: N
Used Oil Transporter:
Used Oil Transfer Facility:
Used Oil Processor:
Used Oil Refiner:
Used Oil Burner:
Used Oil Market Burner:
Used Oil Spec Marketer:
Activity Location: NY
County Code: NY055
County Name: MONROE
Contact Name:
Contact Phone No and Ext:
Contact Email:
Contact Address: 770 , ROCK BEACH RD , ROCHESTER , NY, 14617 , US
Mailing Address: 770 , ROCK BEACH RD , ROCHESTER , NY, 14617 , US

Violation/Evaluation Summary

Note: NO RECORDS: As of Jan 24 2018, there are no Compliance Monitoring and Enforcement (violation) records associated with this facility (EPA ID).

Handler Details

Source Type:	I	Used Oil Transporter:	No
Receive Date:	20070101	UO Transfer Fac:	No
Non Notifier:		Used Oil Processor:	No
Acknowledge Flag:		Used Oil Refiner:	No
Acknowledge Date:		Used Oil Burner:	No
Accessibility:		UO Market Burner:	No
Land Type:		UO Spec Marketer:	No
Fed Waste Gen Own:	HQ	Current Site Name:	1115 E MAIN STREET BUSINESS PARK
Fed Waste Gen Cd:	N	Location Street No:	1115
Fed Waste Gen Desc:		Location Street 1:	E MAIN ST
ST Waste Gen Own:	NY	Location Street 2:	
State Waste Gen Cd:	S	Location City:	ROCHESTER
Short Term Gen:	No	Location State:	NY
Importer Activity:	No	Location Zip Code:	14609
Mixed Waste Gen:	No	County Code:	NY055
Transporter:	No	State District:	NYSDEC R8
Transfer Facility:	No	Mailing Street No:	770
TSD Activity:	No	Mailing Street 1:	ROCK BEACH RD
Recycler Activity:	No	Mailing Street 2:	
Onsite Burn Exempt:	No	Mailing City:	ROCHESTER
Furnace Exemption:	No	Mailing State:	NY
Underground Inject:	No	Mailing Zip Code:	14617
Off Site Receipt:	No	Mailing Country:	US
Waste Dest Fac:	No	Contact First Name:	
Subpart K College:		Contact Middle Initial:	
Subpart K Hospital:		Contact Last Name:	
Subpart K Non Profit:		Contact Street No:	770
Subpart K Withdraw:		Contact Street 1:	ROCK BEACH RD
Include Ntnl Rprt:		Contact Street 2:	
Reporting Cycle:		Contact City:	ROCHESTER
LQHUU:	No	Contact State:	NY
Trader Importer:		Contact Zip:	14617
Trader Exporter:		Contact Country:	US
Slab Importer:		Contact Phone:	
Slab Exporter:		Contact Phone Ext:	
Current Record:	Yes	Contact Fax:	
Location Country:	US	Contact Email Addr:	
State District Owner:	NY	Contact Title:	

Handler Details

Source Type:	N	Used Oil Transporter:	No
Receive Date:	19871210	UO Transfer Fac:	No
Non Notifier:		Used Oil Processor:	No
Acknowledge Flag:		Used Oil Refiner:	No
Acknowledge Date:	19871221	Used Oil Burner:	No
Accessibility:		UO Market Burner:	No
Land Type:		UO Spec Marketer:	No
Fed Waste Gen Own:	HQ	Current Site Name:	1115 E MAIN STREET BUSINESS PARK
Fed Waste Gen Cd:	1	Location Street No:	1115
Fed Waste Gen Desc:	Large Quantity Generator	Location Street 1:	E MAIN ST
ST Waste Gen Own:		Location Street 2:	
State Waste Gen Cd:		Location City:	ROCHESTER
Short Term Gen:	No	Location State:	NY
Importer Activity:	No	Location Zip Code:	14609
Mixed Waste Gen:	No	County Code:	NY055
Transporter:	No	State District:	NYSDEC R8
Transfer Facility:	No	Mailing Street No:	770
TSD Activity:	No	Mailing Street 1:	ROCK BEACH RD

Map Key	Number of Records	Direction	Distance (mi/ft)	Elev/Diff (ft)	Site	DB
Recycler Activity:	No				Mailing Street 2:	
Onsite Burn Exempt:	No				Mailing City:	ROCHESTER
Furnace Exemption:	No				Mailing State:	NY
Underground Inject:	No				Mailing Zip Code:	14617
Off Site Receipt:	No				Mailing Country:	
Waste Dest Fac:	No				Contact First Name:	DENNIS
Subpart K College:					Contact Middle Initial:	
Subpart K Hospital:					Contact Last Name:	MAGUIRE
Subpart K Non Profit:					Contact Street No:	
Subpart K Withdraw:					Contact Street 1:	1115 E MAIN ST
Include Ntnl Rprt:					Contact Street 2:	
Reporting Cycle:					Contact City:	ROCHESTER
LQHUUW:	No				Contact State:	NY
Trader Importer:					Contact Zip:	14609
Trader Exporter:					Contact Country:	US
Slab Importer:					Contact Phone:	716-338-2269
Slab Exporter:					Contact Phone Ext:	
Current Record:	No				Contact Fax:	
Location Country:	US				Contact Email Addr:	
State District Owner:	NY				Contact Title:	

Handler Details

Source Type:	I				Used Oil Transporter:	No
Receive Date:	19990708				UO Transfer Fac:	No
Non Notifier:					Used Oil Processor:	No
Acknowledge Flag:					Used Oil Refiner:	No
Acknowledge Date:	19871221				Used Oil Burner:	No
Accessibility:					UO Market Burner:	No
Land Type:					UO Spec Marketer:	No
Fed Waste Gen Own:	HQ				Current Site Name:	1115 E MAIN STREET BUSINESS PARK
Fed Waste Gen Cd:	N				Location Street No:	1115
Fed Waste Gen Desc:					Location Street 1:	E MAIN ST
ST Waste Gen Own:	HQ				Location Street 2:	
State Waste Gen Cd:	N				Location City:	ROCHESTER
Short Term Gen:	No				Location State:	NY
Importer Activity:	No				Location Zip Code:	14609
Mixed Waste Gen:	No				County Code:	NY055
Transporter:	No				State District:	NYSDEC R8
Transfer Facility:	No				Mailing Street No:	770
TSD Activity:	No				Mailing Street 1:	ROCK BEACH RD
Recycler Activity:	No				Mailing Street 2:	
Onsite Burn Exempt:	No				Mailing City:	ROCHESTER
Furnace Exemption:	No				Mailing State:	NY
Underground Inject:	No				Mailing Zip Code:	14617
Off Site Receipt:	No				Mailing Country:	
Waste Dest Fac:	No				Contact First Name:	
Subpart K College:					Contact Middle Initial:	
Subpart K Hospital:					Contact Last Name:	
Subpart K Non Profit:					Contact Street No:	
Subpart K Withdraw:					Contact Street 1:	
Include Ntnl Rprt:					Contact Street 2:	
Reporting Cycle:					Contact City:	
LQHUUW:	No				Contact State:	
Trader Importer:					Contact Zip:	
Trader Exporter:					Contact Country:	
Slab Importer:					Contact Phone:	
Slab Exporter:					Contact Phone Ext:	
Current Record:	No				Contact Fax:	
Location Country:	US				Contact Email Addr:	
State District Owner:	NY				Contact Title:	

Handler Details

Source Type:	I				Used Oil Transporter:	No
Receive Date:	20060101				UO Transfer Fac:	No
Non Notifier:					Used Oil Processor:	No

Map Key	Number of Records	Direction	Distance (mi/ft)	Elev/Diff (ft)	Site	DB
Acknowledge Flag:					Used Oil Refiner:	No
Acknowledge Date:					Used Oil Burner:	No
Accessibility:					UO Market Burner:	No
Land Type:					UO Spec Marketer:	No
Fed Waste Gen Own:	HQ				Current Site Name:	1115 E MAIN STREET BUSINESS PARK
Fed Waste Gen Cd:	N				Location Street No:	1115
Fed Waste Gen Desc:					Location Street 1:	E MAIN ST
ST Waste Gen Own:	NY				Location Street 2:	
State Waste Gen Cd:	S				Location City:	ROCHESTER
Short Term Gen:	No				Location State:	NY
Importer Activity:	No				Location Zip Code:	14609
Mixed Waste Gen:	No				County Code:	NY055
Transporter:	No				State District:	NYSDEC R8
Transfer Facility:	No				Mailing Street No:	770
TSD Activity:	No				Mailing Street 1:	ROCK BEACH RD
Recycler Activity:	No				Mailing Street 2:	
Onsite Burn Exempt:	No				Mailing City:	ROCHESTER
Furnace Exemption:	No				Mailing State:	NY
Underground Inject:	No				Mailing Zip Code:	14617
Off Site Receipt:	No				Mailing Country:	US
Waste Dest Fac:	No				Contact First Name:	
Subpart K College:					Contact Middle Initial:	
Subpart K Hospital:					Contact Last Name:	
Subpart K Non Profit:					Contact Street No:	770
Subpart K Withdraw:					Contact Street 1:	ROCK BEACH RD
Include Ntnl Rprt:					Contact Street 2:	
Reporting Cycle:					Contact City:	ROCHESTER
LQHUUW:	No				Contact State:	NY
Trader Importer:					Contact Zip:	14617
Trader Exporter:					Contact Country:	US
Slab Importer:					Contact Phone:	
Slab Exporter:					Contact Phone Ext:	
Current Record:	No				Contact Fax:	
Location Country:	US				Contact Email Addr:	
State District Owner:	NY				Contact Title:	

Hazardous Waste Details

Haz Waste Cd Owner:	HQ	Source Type:	N
Haz Waste Cd:	D002	Code Type:	D
BR Waste Code Active Status:	Yes		
Waste Code Active Status:	Yes		
Waste Code Description:	CORROSIVE WASTE		

Haz Waste Cd Owner:	HQ	Source Type:	N
Haz Waste Cd:	D001	Code Type:	D
BR Waste Code Active Status:	Yes		
Waste Code Active Status:	Yes		
Waste Code Description:	IGNITABLE WASTE		

Owner/Operator Details

Owner/Operator Ind:	CO	Country:	US
Name:	THOMAS G MAGUIRE	Zip Code:	99999
Street No:		Phone:	212-555-1212
Street 1:	NOT REQUIRED	Type:	P
Street 2:		Date Became Current:	
City:	NOT REQUIRED	Date Ended Current:	
State:	WY		
Source Type:	I		

Owner/Operator Ind:	CP	Country:	US
Name:	THOMAS G MAGUIRE	Zip Code:	99999
Street No:		Phone:	212-555-1212
Street 1:	NOT REQUIRED	Type:	P
Street 2:		Date Became Current:	
City:	NOT REQUIRED	Date Ended Current:	

Map Key	Number of Records	Direction	Distance (mi/ft)	Elev/Diff (ft)	Site	DB
State:	WY					
Source Type:		I				
Owner/Operator Ind:	CO				Country:	
Name:	THOMAS G MAGUIRE				Zip Code:	99999
Street No:					Phone:	212-555-1212
Street 1:	NOT REQUIRED				Type:	P
Street 2:					Date Became Current:	
City:	NOT REQUIRED				Date Ended Current:	
State:	WY					
Source Type:		N				

20 6 of 8 **W** 0.11 / 566.42 495.95 / 7 **APPLIED GLASSTEC INC**
1115 E MAIN ST - 1ST FL NE COR
ROCHESTER NY 14609 **RCRA**
NON GEN

EPA Handler ID: NYR000000406
Land Type Code: P
Land Type Desc: Private
Federal Waste Generator Code: N
Gen Status Univ Code: N
Gen Status Univ Desc: No Report
Importer Activity: No
Mixed Waste Generator: No
Transporter Activity: No
Transfer Facility: No
Recycler Activity: No
Onsite Burner Exemption: No
Furnace Exemption: No
Underground Inject Activity: No
Receives Waste from Offsite: No
TSD Type: ----
TSD Activity: No
Corrective Action Univ: No
Action has been Imposed: No
Action under 3004 (U)/(V): No
Institutional Control Indicator: N
Used Oil Transporter:
Used Oil Transfer Facility:
Used Oil Processor:
Used Oil Refiner:
Used Oil Burner:
Used Oil Market Burner:
Used Oil Spec Marketer:
Activity Location: NY
County Code: NY055
County Name: MONROE
Contact Name: GARY CASALE
Contact Phone No and Ext: 716-482-4705
Contact Email:
Contact Address: 1653 , E MAIN ST , ROCHESTER , NY, 14609 , US
Mailing Address: 1653 , E MAIN ST , ROCHESTER , NY, 14609 , US

Violation/Evaluation Summary

Note: NO RECORDS: As of Jan 24 2018, there are no Compliance Monitoring and Enforcement (violation) records associated with this facility (EPA ID).

Handler Details

Source Type: N **Used Oil Transporter:** No
Receive Date: 19950222 **UO Transfer Fac:** No
Non Notifier: **Used Oil Processor:** No
Acknowledge Flag: **Used Oil Refiner:** No
Acknowledge Date: 19950306 **Used Oil Burner:** No
Accessibility: **UO Market Burner:** No

Map Key	Number of Records	Direction	Distance (mi/ft)	Elev/Diff (ft)	Site	DB
Land Type:	P				UO Spec Marketer:	No
Fed Waste Gen Own:	HQ				Current Site Name:	APPLIED GLASSTEC INC
Fed Waste Gen Cd:	3				Location Street No:	1115
Fed Waste Gen Desc:	Conditionally Exempt Small Quantity				Location Street 1:	E MAIN ST - 1ST FL NE COR
ST Waste Gen Own:					Location Street 2:	
State Waste Gen Cd:					Location City:	ROCHESTER
Short Term Gen:	No				Location State:	NY
Importer Activity:	No				Location Zip Code:	14609
Mixed Waste Gen:	No				County Code:	NY055
Transporter:	No				State District:	NYSDEC R8
Transfer Facility:	No				Mailing Street No:	1653
TSD Activity:	No				Mailing Street 1:	E MAIN ST
Recycler Activity:	No				Mailing Street 2:	
Onsite Burn Exempt:	No				Mailing City:	ROCHESTER
Furnace Exemption:	No				Mailing State:	NY
Underground Inject:	No				Mailing Zip Code:	14609
Off Site Receipt:	No				Mailing Country:	
Waste Dest Fac:	No				Contact First Name:	GARY
Subpart K College:					Contact Middle Initial:	
Subpart K Hospital:					Contact Last Name:	CASALE
Subpart K Non Profit:					Contact Street No:	
Subpart K Withdraw:					Contact Street 1:	1115 E MAIN ST - 1ST FL NE COR
Include Ntnl Rprt:					Contact Street 2:	
Reporting Cycle:					Contact City:	ROCHESTER
LQHUV:	No				Contact State:	NY
Trader Importer:					Contact Zip:	14609
Trader Exporter:					Contact Country:	US
Slab Importer:					Contact Phone:	716-482-4705
Slab Exporter:					Contact Phone Ext:	
Current Record:	No				Contact Fax:	
Location Country:	US				Contact Email Addr:	
State District Owner:	NY				Contact Title:	

Handler Details

Source Type:	I				Used Oil Transporter:	No
Receive Date:	20070101				UO Transfer Fac:	No
Non Notifier:					Used Oil Processor:	No
Acknowledge Flag:					Used Oil Refiner:	No
Acknowledge Date:					Used Oil Burner:	No
Accessibility:					UO Market Burner:	No
Land Type:	P				UO Spec Marketer:	No
Fed Waste Gen Own:	HQ				Current Site Name:	APPLIED GLASSTEC INC
Fed Waste Gen Cd:	N				Location Street No:	1115
Fed Waste Gen Desc:					Location Street 1:	E MAIN ST - 1ST FL NE COR
ST Waste Gen Own:	NY				Location Street 2:	
State Waste Gen Cd:	S				Location City:	ROCHESTER
Short Term Gen:	No				Location State:	NY
Importer Activity:	No				Location Zip Code:	14609
Mixed Waste Gen:	No				County Code:	NY055
Transporter:	No				State District:	NYSDEC R8
Transfer Facility:	No				Mailing Street No:	1653
TSD Activity:	No				Mailing Street 1:	E MAIN ST
Recycler Activity:	No				Mailing Street 2:	
Onsite Burn Exempt:	No				Mailing City:	ROCHESTER
Furnace Exemption:	No				Mailing State:	NY
Underground Inject:	No				Mailing Zip Code:	14609
Off Site Receipt:	No				Mailing Country:	US
Waste Dest Fac:	No				Contact First Name:	GARY
Subpart K College:					Contact Middle Initial:	
Subpart K Hospital:					Contact Last Name:	CASALE
Subpart K Non Profit:					Contact Street No:	1653
Subpart K Withdraw:					Contact Street 1:	E MAIN ST
Include Ntnl Rprt:					Contact Street 2:	
Reporting Cycle:					Contact City:	ROCHESTER
LQHUV:	No				Contact State:	NY
Trader Importer:					Contact Zip:	14609
Trader Exporter:					Contact Country:	US

Map Key	Number of Records	Direction	Distance (mi/ft)	Elev/Diff (ft)	Site	DB
Slab Importer:					Contact Phone:	716-482-4705
Slab Exporter:					Contact Phone Ext:	
Current Record:	Yes				Contact Fax:	
Location Country:	US				Contact Email Addr:	
State District Owner:	NY				Contact Title:	
<u>Handler Details</u>						
Source Type:	I				Used Oil Transporter:	No
Receive Date:	20060101				UO Transfer Fac:	No
Non Notifier:					Used Oil Processor:	No
Acknowledge Flag:					Used Oil Refiner:	No
Acknowledge Date:					Used Oil Burner:	No
Accessibility:					UO Market Burner:	No
Land Type:	P				UO Spec Marketer:	No
Fed Waste Gen Own:	HQ				Current Site Name:	APPLIED GLASSTEC INC
Fed Waste Gen Cd:	N				Location Street No:	1115
Fed Waste Gen Desc:					Location Street 1:	E MAIN ST - 1ST FL NE COR
ST Waste Gen Own:	NY				Location Street 2:	
State Waste Gen Cd:	S				Location City:	ROCHESTER
Short Term Gen:	No				Location State:	NY
Importer Activity:	No				Location Zip Code:	14609
Mixed Waste Gen:	No				County Code:	NY055
Transporter:	No				State District:	NYSDEC R8
Transfer Facility:	No				Mailing Street No:	1653
TSD Activity:	No				Mailing Street 1:	E MAIN ST
Recycler Activity:	No				Mailing Street 2:	
Onsite Burn Exempt:	No				Mailing City:	ROCHESTER
Furnace Exemption:	No				Mailing State:	NY
Underground Inject:	No				Mailing Zip Code:	14609
Off Site Receipt:	No				Mailing Country:	US
Waste Dest Fac:	No				Contact First Name:	GARY
Subpart K College:					Contact Middle Initial:	
Subpart K Hospital:					Contact Last Name:	CASALE
Subpart K Non Profit:					Contact Street No:	1653
Subpart K Withdraw:					Contact Street 1:	E MAIN ST
Include Ntnl Rprt:					Contact Street 2:	
Reporting Cycle:					Contact City:	ROCHESTER
LQHUU:	No				Contact State:	NY
Trader Importer:					Contact Zip:	14609
Trader Exporter:					Contact Country:	US
Slab Importer:					Contact Phone:	716-482-4705
Slab Exporter:					Contact Phone Ext:	
Current Record:	No				Contact Fax:	
Location Country:	US				Contact Email Addr:	
State District Owner:	NY				Contact Title:	

Hazardous Waste Details

Haz Waste Cd Owner:	HQ	Source Type:	N
Haz Waste Cd:	D001	Code Type:	D
BR Waste Code Active Status:	Yes		
Waste Code Active Status:	Yes		
Waste Code Description:	IGNITABLE WASTE		

Owner/Operator Details

Owner/Operator Ind:	CO	Country:	US
Name:	APPLIED GLASSTEC INC	Zip Code:	14609
Street No:		Phone:	716-482-4705
Street 1:	1115 E MAIN ST	Type:	P
Street 2:		Date Became Current:	
City:	ROCHESTER	Date Ended Current:	
State:	NY		
Source Type:	I		

Map Key	Number of Records	Direction	Distance (mi/ft)	Elev/Diff (ft)	Site	DB
---------	-------------------	-----------	------------------	----------------	------	----

Owner/Operator Ind:	CP	Country:	US
Name:	APPLIED GLASSTEC INC	Zip Code:	14609
Street No:		Phone:	716-482-4705
Street 1:	1115 E MAIN ST	Type:	P
Street 2:		Date Became Current:	
City:	ROCHESTER	Date Ended Current:	
State:	NY		
Source Type:	I		

Owner/Operator Ind:	CO	Country:	US
Name:	APPLIED GLASSTEC INC	Zip Code:	14609
Street No:		Phone:	716-482-4705
Street 1:	1115 E MAIN ST	Type:	P
Street 2:		Date Became Current:	
City:	ROCHESTER	Date Ended Current:	
State:	NY		
Source Type:	N		

<u>20</u>	7 of 8	W	0.11 / 566.42	495.95 / 7	DUNCAN TSAY 1115 EAST MAIN STREET ROCHESTER NY 14609	NY SPILLS
-----------	--------	---	---------------	------------	---	-----------

Spill No:	9204230	Spill Date:	1992-07-09 14:15:00
Site ID:	108112	Rcvd Date:	1992-07-09 14:45:00
DER Facility ID:	95034	CAC Date:	1992-07-13 00:00:00
CID:		Insp Date:	
Program Type:	ER	Close Date:	1996-11-04 00:00:00
SWIS Code:	2814	Create Date:	1992-07-16 00:00:00
Contribute Factor:	Deliberate	Update Date:	2009-02-11 11:03:26.370000000
Water Body:		DEC Region:	8
Source:	Commercial Vehicle	Lead DEC:	TPWALSH
Class:	A3	Reported by:	Health Department
Meets Std:	False	Referred to:	
Penalty:	False	County:	Monroe
REM Phase:	0	Latitude:	43.161952940
After Hours:	False	Longitude:	-77.582336380
UST Trust:	False		
Caller Remark:			

DEC Remark:

Spiller Information

Spiller Name:		Spiller Zip:	14616
Spiller Company:	DUNCAN TSAY	Spiller Country:	001
Spiller Address:	354 JUDY ANNE DRIVE	Contact Name:	
Spiller City:	ROCHESTER	Contact Phone:	
Spiller State:	NY	Contact Ext:	

Material Information

OP Unit ID:	971619	Med Air:	No
OU:	01	Med Ind Air:	No
Material ID:	411969	Med GW:	No
Material Code:	0022	Med SW:	No
Material Name:	waste oil/used oil	Med DW:	No
CAS No:		Med Sewer:	Yes
Material Family:	Petroleum	Med Surf:	No
Quantity:	.00	Med Subway:	No
Units:	G	Med Utility:	No
Recovered:	.00	Oxygenate:	
Med Soil:	No		

Map Key	Number of Records	Direction	Distance (mi/ft)	Elev/Diff (ft)	Site	DB
20	8 of 8	W	0.11 / 566.42	495.95 / 7	MAGUIRE PROPERTY 1115 EAST MAIN STREET 410 GOODMAN STREET ROCHESTER NY 14609	NY SPILLS

Spill No:	1109944	Spill Date:	2011-11-08 10:00:00
Site ID:	457735	Rcvd Date:	2011-11-08 14:00:00
DER Facility ID:	412213	CAC Date:	2012-06-21 00:00:00
CID:		Insp Date:	2011-11-16 00:00:00
Program Type:	ER	Close Date:	2012-06-21 00:00:00
SWIS Code:	2814	Create Date:	2011-11-08 14:10:00
Contribute Factor:	Equipment Failure	Update Date:	2014-06-09 14:33:55.023000000
Water Body:		DEC Region:	8
Source:	Commercial/Industrial	Lead DEC:	DBDAKE
Class:	C3	Reported by:	Other
Meets Std:	True	Referred to:	
Penalty:	False	County:	Monroe
REM Phase:	0	Latitude:	43.161946391
After Hours:	False	Longitude:	-77.582280719
UST Trust:			
DEC Remark:			

"11/09/2011: DAVID DAY CONTACTED TO GET UPDATE/INQUIRE WHETHER THERE WERE LIQUIDS IN THE TANKS. 11/10/2011: DD TELECON WITH DAVID DAY - THEY INSPECTED AN AREA ON THE PROPERTY ON 11/8 USING A BACKHOE WHERE HISTORICAL MAPS SHOWED USTs, AND A RECENT GEOPHYSICAL SURVEY SHOWED A MAGNETIC ANOMALY. OWNER UNCOVERED TWO OLD TANKS, SIDE BY SIDE, AS WELL AS SOME PIPES (TRACKED BACK AND ALL CUT OFF). INSPECTED INTERIOR OF TANKS AND FOUND LIQUIDS. THE 300-GAL TANK HAS 10-INCHES OF LIQUID (LIKELY WATER WITH A GASOLINE ODOR). THE 500-GALLON TANK HAS 18-INCHES OF SIMILAR LIQUIDS. LIQUIDS WERE SAMPLED FOR QUICK TURNAROUND. PETROLEUM IMPACTS OBSERVED AT ONE CORNER OF 500-GALLON TANK (SOIL ALSO SAMPLED). SAMPLES SUBMITTED FOR DISPOSAL PURPOSES. NO CHLORINATED SOLVENTS FOUND. NYETECH WILL GET PERMIT, PULL TANKS ETC. WILL EXCAVATE SOME SOIL DURING TANK REMOVAL AND EVALUATE NEED FOR ADDITIONAL REMEDIAL WORK. WORK TENTATIVELY SCHEDULED FOR 11/15/11. NO GROUNDWATER ENCOUNTERED. TANKS ARE LOCATED IN MIDDLE OF PARKING LOT, NOT TOO CLOSE TO BUILDINGS. TANKS ALSO WILL NEED TO BE REGISTERED WITH PBS. 11/14/2011: DD TELECON WITH DAVID DAY; UST PULL MOVED TO 11/16/11 (NYETECH). WAITING FOR DISPOSAL APPROVAL. 11/16/2011: DDAKE ONSITE - DAY ENVIRONMENTAL (NATE SIMON/RICH MCPHEE) SUPERVISING NYETECH, REMOVING TWO OLDER USTs DISCOVERED LAST WEEK IN THE MIDDLE OF THE PAVED PARKING LOT, NORTH OF THE MAIN LARGE BRICK BUILDING AND SOUTH OF #1111 BUILDING. THE TANKS HAVE BEEN PUMPED OUT (10-INCHES AND 18-INCHES; PRESUMED GASOLINE AND WATER) AND THEY ARE WAITING FOR THE FIRE DEPARTMENT TO SHOW UP BEFORE THE TANKS CAN BE EXCAVATED. TANKS (APPROX. 300 AND 500-GALLONS IN SIZE) ARE REMOVED, REVEALING SOME STAINING AND GASOLINE ODORS IN THE SURROUNDING SOILS. THERE IS SOME MINOR WATER BENEATH THE LARGER TANK WITH A PETROLEUM SHEEN. BOTH TANKS HAVE A FEW 1/4-INCH DIA. HOLES. THE PLAN BETWEEN DAY AND THE PROPERTY OWNER IS TO REMOVE ONLY ONE SMALL TRUCKLOAD OF CONTAMINATED SOIL AT THIS TIME AND COLLECT 'CONFIRMATORY' SOIL SAMPLES. REMOVAL OF CONTAMINATED SOIL IS GOING VERY SLOWLY DUE TO SMALL SIZE OF MINI-EXCAVATOR. A FORMER BUILDING FOUNDATION/CONCRETE SLAB IS LOCATED TO THE IMMEDIATE SOUTH, HINDERING EXCAVATION IN THAT DIRECTION. DD LEAVES SITE, AND LATER RECEIVES A PHONE CALL FROM JEFF DANZINGER OF DAY ENV, WHO STATES THEY WOULD LIKE TO LIMIT REMOVAL OF IMPACTED SOIL TODAY TO ONE TRUCKLOAD, COLLECT A FEW SOIL SAMPLES FOR LAB ANALYSIS, AND BACKFILL THE HOLE, RETURNING AT A LATER DATE TO DELINEATE THE IMPACTS WITH A DIRECT PUSH RIG. 11/17/2011: EMAIL RECEIVED FROM JEFF DANZINGER OF DAY ENVIRONMENTAL (SAVED TO eDOCS). EMAIL SUMMARIZES WORK PERFORMED - PLAN IS TO DELINEATE SOIL IMPACTS NEXT WEEK. TWO SOIL SAMPLES SENT TO LAB FOR VOC ANALYSIS. PID READINGS OF SIDEWALLS AND BOTTOM ALL RANGED ABOVE 1,000 PPM. 11/21/11: DDAKE ONSITE, DAY ENVIRONMENTAL (JEFF DANZINGER) PERFORMING DIRECT PUSH INVESTIGATION SURROUNDING THE FORMER UST AREA TO DELINEATE SOIL IMPACTS. APPROX. 10 BORINGS ADVANCED SO FAR TO BEDROCK REFUSAL AT APPROX. 14 TO 16-FEET BGS. SOME GROUNDWATER ENCOUNTERED ON TOP OF ROCK. SOILS AT MOST BORINGS NOT IMPACTED, SO IMPACTED AREA IS SUSPECTED TO BE ONLY A FEW TRUCKLOADS. A BORING DIRECTLY ON THE EAST SIDE OF THE FORMER TANK AREA HAD PID READINGS FROM 400 TO 1600 PPM. DAY LIKELY TO RECOMMEND A DIGOUT BE COMPLETED FAIRLY SOON. A FEW SOIL SAMPLES TO BE SUBMITTED TO THE LAB FOR VOC ANALYSIS. 11/29/11: DDAKE TELECON WITH JEFF DANZINGER OF DAY ENV - OK'D NOT SENDING A # OF SOIL SAMPLES COLLECTED DURING RECENT DIRECT PUSH SUBSURFACE INVESTIGATION TO LAB FOR ANALYSIS. THE PROPERTY OWNER HAS AGREED TO DO A 'DIGOUT' AND CONFIRMATORY SIDEWALL AND BOTTOM SOIL SAMPLES WILL BE COLLECTED AT THAT TIME. WORK LIKELY TO BE PERFORMED WITHIN 1 WEEK OR SO. ONE SOIL SAMPLE FROM THE HOTTEST BORING/DIRECTLY ADJACENT TO FORMER UST AREA WILL BE SUBMITTED FOR LAB ANALYSIS. 12/20/11: DD TELECON WITH JEFF DANZINGER OF DAY ENV - THE PROPERTY OWNER WOULD LIKE TO WAIT UNTIL THE SPRING 2012 TO COMPLETE THE 'DIGOUT,' SINCE THE ASPHALT BATCH PLANTS ARE CLOSED AND INCLEMENT WEATHER IS HERE. DANZINGER STATED CONTAMINATION IS OLD/HISTORICAL ETC. DD STATED CONCERNS WITH PARKING LOT RUNOFF AND SNOW-MELT ENTERING GRAVEL EXCAVATION AREA AND POSSIBLY CAUSING CONTAMINANT MIGRATION. DANZINGER TO EXPRESS CONCERNS WITH OWNER (MAYBE COVER AREA W POLY) AND SEND DEC EMAIL SUMMARIZING DIGOUT PLANS. 3/27/12: JEFF DANZINGER CONTACTED TO SEE IF THERE IS A SCHEDULE YET FOR DIGOUT THIS SPRING. 3/30/12: PER DANZINGER OF DAY ENV: The property owner is interested in making this happen in April as soon as asphalt batch plants are open for good (they are checking this with their preferred paving contractor, and also lining up their excavation contractor). DAY is assisting them with the paperwork to line up the landfill and trucking services. We'll provide you additional details on the scope and schedule hopefully in very near future. 4/27/12: DANZINGER CONTACTED TO SEE WHEN DIGOUT WILL BE SCHEDULED. 5/10/12: DAY ENV. SENDS EMAIL (SAVED TO EDOCS) SUMMARIZING PROPOSED DIGOUT, SAMPLING, ETC. APPROX. 450 TONS OF CLEAN SOIL WILL BE REMOVED TO ACCESS APPROX. 350 TONS OF CONTAMINATED SOILS. 5/15/12: DDAKE ONSITE, WITH TOM ROSZAK OF DAY ENV; THEY ARE USING A LARGE EXCAVATOR TO DIG AROUND THE PERIMETER OF THE PROPOSED 'DIGOUT' AREA TO DETERMINE LIMITS, MOVING CONTAMINATED SOILS TO THE CENTER OF THE AREA. CLEAN SOILS HAVE ALREADY BEEN SET ASIDE AND WILL BE USED AS BACKFILL. 5/16/12: DDAKE ONSITE, WITH JEFF DANZINGER OF DAY ENV. SILVAROLE IS HAULING CONTAMINATED SOILS

Map Key	Number of Records	Direction	Distance (mi/ft)	Elev/Diff (ft)	Site	DB
---------	-------------------	-----------	------------------	----------------	------	----

OFFSITE TO MILL SEAT LANDFILL. THE EXPECTED QUANTITY OF CONTAMINATED SOIL IS HIGHER THAN EXPECTED. ENCOUNTERED COURSE SAND AND GRAVEL LAYER AT DEPTH, ON TOP OF ROCK WHICH IS MOIST TO WET, AND STRONGLY IMPACTED (PID READINGS EXCEEDING 1,000 PPM, WITH STRONG WEATHERED PETROLEUM ODOR). 5/21/12: DD BRIEF SITE INSPECTION; EXCAVATION HAS BEEN BACKFILLED TO GRADE. 6/19/12: DDAKE TELECON WITH JEFF DANZINGER OF DAY ENV (585-454-0239 X 114) - THEY ARE WORKING ON DIGOUT SUMMARY REPORT AND SHOULD GET TO DEC SOON/NEED PROMPT REVIEW. IT APPEARS CONFIRMATORY SOIL SAMPLES LOOK GENERALLY ACCEPTABLE. DISCUSSED ABANDONMENT OF THE 4-INCH WELLS THAT THEY BACKFILLED AROUND. 6/20/12: JEFF DANZINGER OF DAY ENVIRONMENTAL SUBMITS CLOSURE REPORT (SAVED TO eDOCS). REPORT SUMMARIZES SITE ACTIVITIES, EXCAVATION AND OFFSITE DISPOSAL OF APPROX. 780-TONS OF CONTAMINATED SOIL AT LOCAL LANDFILL. EXCAVATION EXTENDED DOWN TO TOP OF BEDROCK (APPROX. 14 TO 17-FEET BGS). GROUNDWATER WAS ENCOUNTERED AT THE BOTTOM OF THE EXCAVATION (NO DEWATERING PERFORMED) AND WATER HAD NO SHEEN OR FREE PRODUCT PRESENT). IMPACTED SOIL WAS REMOVED ABOVE APPROX. 100 PPM. SIX POST-EXCAVATION 'CONFIRMATORY' SOIL SAMPLES WERE COLLECTED AND ANALYZED FOR VOCs. VOCs WERE REPORTED IN FOUR OF THE SIX SOIL SAMPLES, BUT ALL COMPOUNDS AT CONCENTRATIONS LESS THAN CP-51 GUIDELINES. GROUNDWATER IN BEDROCK WAS NOT EVALUATED DURING THIS INVESTIGATION/REMEDIAL WORK, BUT BASED ON THE LOCATION OF THE PROPERTY/IMPACTED OVERBURDEN SOILS, AGE OF THE TANKS, ETC NO EVALUATION REQUESTED. BASED ON INFORMATION PROVIDED, REMEDIAL WORK PERFORMED, CONFIRMATORY LAB ANALYTICAL RESULTS, NO FURTHER ACTIONS REQUIRED BY SPILLS UNIT/SPILL FILE CLOSED. NOTE THAT THE SPILL MAY BE REACTIVATED IN THE FUTURE SHOULD ADDITIONAL IMPACTS IN THE AREA BE ENCOUNTERED. REQUESTED 'NO FURTHER ACTION' LETTER SENT TO MAGUIRE PROPERTIES on 6/21/12."

Caller Remark:

"WHILE REMOVING A 2 UNKOWN SIZED TANKS FROM SANBORN MAPS THAT HEL GASOLINE, CONTAMINATED SOILS WERE ENCOUNTERED. TANK SIZE ARE 500 GALLON AND 300 GALLON. TO BACKFILL AND REMOVE AT LATER DATE. COPY TO MCHD."

Spiller Information

Spiller Name:	DENNIS MAGUIRE	Spiller Zip:	14617
Spiller Company:	MAGUIRE PROPERTIES	Spiller Country:	999
Spiller Address:	770 ROCK BEACH ROAD	Contact Name:	DAVE DAY
Spiller City:	ROCHESTER	Contact Phone:	(585) 454-0210
Spiller State:	NY	Contact Ext:	

Material Information

OP Unit ID:	1207857	Med Air:	No
OU:	01	Med Ind Air:	No
Material ID:	2205168	Med GW:	Yes
Material Code:	0009	Med SW:	No
Material Name:	gasoline	Med DW:	No
CAS No:		Med Sewer:	No
Material Family:	Petroleum	Med Surf:	No
Quantity:	.00	Med Subway:	No
Units:	G	Med Utility:	No
Recovered:	.00	Oxygenate:	
Med Soil:	Yes		

<u>21</u>	1 of 1	W	0.11 / 580.09	495.95 / 7	AZTEC INDUSTRIES-DIV HARRUT INC 1112 E MAIN ST ROCHESTER NY 14609-6906	RCRA NON GEN
-----------	--------	---	---------------	------------	--	-----------------

EPA Handler ID: NYD080761588
Land Type Code:
Land Type Desc:
Federal Waste Generator Code: N
Gen Status Univ Code: N
Gen Status Univ Desc: No Report
Importer Activity: No
Mixed Waste Generator: No
Transporter Activity: No
Transfer Facility: No
Recycler Activity: No
Onsite Burner Exemption: No
Furnace Exemption: No
Underground Inject Activity: No
Receives Waste from Offsite: No
TSD Type: ----

Map Key	Number of Records	Direction	Distance (mi/ft)	Elev/Diff (ft)	Site	DB
TSD Activity:		No				
Corrective Action Univ:		No				
Action has been Imposed:		No				
Action under 3004 (U)(V):		No				
Institutional Control Indicator:		N				
Used Oil Transporter:						
Used Oil Transfer Facility:						
Used Oil Processor:						
Used Oil Refiner:						
Used Oil Burner:						
Used Oil Market Burner:						
Used Oil Spec Marketer:						
Activity Location:		NY				
County Code:		NY055				
County Name:		MONROE				
Contact Name:						
Contact Phone No and Ext:						
Contact Email:						
Contact Address:		1112 , E MAIN ST , ROCHESTER , NY, 14609 , US				
Mailing Address:		1112 , E MAIN ST , ROCHESTER , NY, 14609 , US				

Violation/Evaluation Summary

Note: NO RECORDS: As of Jan 24 2018, there are no Compliance Monitoring and Enforcement (violation) records associated with this facility (EPA ID).

Handler Details

Source Type:	I	Used Oil Transporter:	No
Receive Date:	20060101	UO Transfer Fac:	No
Non Notifier:		Used Oil Processor:	No
Acknowledge Flag:		Used Oil Refiner:	No
Acknowledge Date:		Used Oil Burner:	No
Accessibility:		UO Market Burner:	No
Land Type:		UO Spec Marketer:	No
Fed Waste Gen Own:	HQ	Current Site Name:	AZTEC INDUSTRIES-DIV HARRUT INC
Fed Waste Gen Cd:	N	Location Street No:	1112
Fed Waste Gen Desc:		Location Street 1:	E MAIN ST
ST Waste Gen Own:	NY	Location Street 2:	
State Waste Gen Cd:	S	Location City:	ROCHESTER
Short Term Gen:	No	Location State:	NY
Importer Activity:	No	Location Zip Code:	14609-6906
Mixed Waste Gen:	No	County Code:	NY055
Transporter:	No	State District:	NYSDEC R8
Transfer Facility:	No	Mailing Street No:	1112
TSD Activity:	No	Mailing Street 1:	E MAIN ST
Recycler Activity:	No	Mailing Street 2:	
Onsite Burn Exempt:	No	Mailing City:	ROCHESTER
Furnace Exemption:	No	Mailing State:	NY
Underground Inject:	No	Mailing Zip Code:	14609
Off Site Receipt:	No	Mailing Country:	US
Waste Dest Fac:	No	Contact First Name:	
Subpart K College:		Contact Middle Initial:	
Subpart K Hospital:		Contact Last Name:	
Subpart K Non Profit:		Contact Street No:	1112
Subpart K Withdraw:		Contact Street 1:	E MAIN ST
Include Ntnl Rprt:		Contact Street 2:	
Reporting Cycle:		Contact City:	ROCHESTER
LQHUW:	No	Contact State:	NY
Trader Importer:		Contact Zip:	14609
Trader Exporter:		Contact Country:	US
Slab Importer:		Contact Phone:	
Slab Exporter:		Contact Phone Ext:	
Current Record:	No	Contact Fax:	
Location Country:	US	Contact Email Addr:	
State District Owner:	NY	Contact Title:	

Map Key	Number of Records	Direction	Distance (mi/ft)	Elev/Diff (ft)	Site	DB
---------	-------------------	-----------	------------------	----------------	------	----

Handler Details

Source Type:	I	Used Oil Transporter:	No
Receive Date:	20070101	UO Transfer Fac:	No
Non Notifier:		Used Oil Processor:	No
Acknowledge Flag:		Used Oil Refiner:	No
Acknowledge Date:		Used Oil Burner:	No
Accessibility:		UO Market Burner:	No
Land Type:		UO Spec Marketer:	No
Fed Waste Gen Own:	HQ	Current Site Name:	AZTEC INDUSTRIES-DIV HARRUT INC
Fed Waste Gen Cd:	N	Location Street No:	1112
Fed Waste Gen Desc:		Location Street 1:	E MAIN ST
ST Waste Gen Own:	NY	Location Street 2:	
State Waste Gen Cd:	S	Location City:	ROCHESTER
Short Term Gen:	No	Location State:	NY
Importer Activity:	No	Location Zip Code:	14609-6906
Mixed Waste Gen:	No	County Code:	NY055
Transporter:	No	State District:	NYSDEC R8
Transfer Facility:	No	Mailing Street No:	1112
TSD Activity:	No	Mailing Street 1:	E MAIN ST
Recycler Activity:	No	Mailing Street 2:	
Onsite Burn Exempt:	No	Mailing City:	ROCHESTER
Furnace Exemption:	No	Mailing State:	NY
Underground Inject:	No	Mailing Zip Code:	14609
Off Site Receipt:	No	Mailing Country:	US
Waste Dest Fac:	No	Contact First Name:	
Subpart K College:		Contact Middle Initial:	
Subpart K Hospital:		Contact Last Name:	
Subpart K Non Profit:		Contact Street No:	1112
Subpart K Withdraw:		Contact Street 1:	E MAIN ST
Include Ntnl Rprt:		Contact Street 2:	
Reporting Cycle:		Contact City:	ROCHESTER
LQHUUW:	No	Contact State:	NY
Trader Importer:		Contact Zip:	14609
Trader Exporter:		Contact Country:	US
Slab Importer:		Contact Phone:	
Slab Exporter:		Contact Phone Ext:	
Current Record:	Yes	Contact Fax:	
Location Country:	US	Contact Email Addr:	
State District Owner:	NY	Contact Title:	

Handler Details

Source Type:	N	Used Oil Transporter:	No
Receive Date:	19860909	UO Transfer Fac:	No
Non Notifier:		Used Oil Processor:	No
Acknowledge Flag:		Used Oil Refiner:	No
Acknowledge Date:	19871123	Used Oil Burner:	No
Accessibility:		UO Market Burner:	No
Land Type:		UO Spec Marketer:	No
Fed Waste Gen Own:	HQ	Current Site Name:	AZTEC INDUSTRIES-DIV HARRUT INC
Fed Waste Gen Cd:	1	Location Street No:	1112
Fed Waste Gen Desc:	Large Quantity Generator	Location Street 1:	E MAIN ST
ST Waste Gen Own:		Location Street 2:	
State Waste Gen Cd:		Location City:	ROCHESTER
Short Term Gen:	No	Location State:	NY
Importer Activity:	No	Location Zip Code:	14609-6906
Mixed Waste Gen:	No	County Code:	NY055
Transporter:	No	State District:	NYSDEC R8
Transfer Facility:	No	Mailing Street No:	1112
TSD Activity:	No	Mailing Street 1:	E MAIN ST
Recycler Activity:	No	Mailing Street 2:	
Onsite Burn Exempt:	No	Mailing City:	ROCHESTER
Furnace Exemption:	No	Mailing State:	NY
Underground Inject:	No	Mailing Zip Code:	14609
Off Site Receipt:	No	Mailing Country:	
Waste Dest Fac:	No	Contact First Name:	JOSEPH

Map Key	Number of Records	Direction	Distance (mi/ft)	Elev/Diff (ft)	Site	DB
Subpart K College:					Contact Middle Initial:	
Subpart K Hospital:					Contact Last Name:	RUTA
Subpart K Non Profit:					Contact Street No:	
Subpart K Withdraw:					Contact Street 1:	1112 E MAIN ST
Include Ntnl Rprt:					Contact Street 2:	
Reporting Cycle:					Contact City:	ROCHESTER
LQHUUW:	No				Contact State:	NY
Trader Importer:					Contact Zip:	14609
Trader Exporter:					Contact Country:	US
Slab Importer:					Contact Phone:	716-288-0726
Slab Exporter:					Contact Phone Ext:	
Current Record:	No				Contact Fax:	
Location Country:	US				Contact Email Addr:	
State District Owner:	NY				Contact Title:	

Handler Details

Source Type:	I	Used Oil Transporter:	No
Receive Date:	19990708	UO Transfer Fac:	No
Non Notifier:		Used Oil Processor:	No
Acknowledge Flag:		Used Oil Refiner:	No
Acknowledge Date:	19871123	Used Oil Burner:	No
Accessibility:		UO Market Burner:	No
Land Type:		UO Spec Marketer:	No
Fed Waste Gen Own:	HQ	Current Site Name:	AZTEC INDUSTRIES-DIV HARRUT INC
Fed Waste Gen Cd:	N	Location Street No:	1112
Fed Waste Gen Desc:		Location Street 1:	E MAIN ST
ST Waste Gen Own:	HQ	Location Street 2:	
State Waste Gen Cd:	N	Location City:	ROCHESTER
Short Term Gen:	No	Location State:	NY
Importer Activity:	No	Location Zip Code:	14609-6906
Mixed Waste Gen:	No	County Code:	NY055
Transporter:	No	State District:	NYSDEC R8
Transfer Facility:	No	Mailing Street No:	1112
TSD Activity:	No	Mailing Street 1:	E MAIN ST
Recycler Activity:	No	Mailing Street 2:	
Onsite Burn Exempt:	No	Mailing City:	ROCHESTER
Furnace Exemption:	No	Mailing State:	NY
Underground Inject:	No	Mailing Zip Code:	14609
Off Site Receipt:	No	Mailing Country:	
Waste Dest Fac:	No	Contact First Name:	
Subpart K College:		Contact Middle Initial:	
Subpart K Hospital:		Contact Last Name:	
Subpart K Non Profit:		Contact Street No:	
Subpart K Withdraw:		Contact Street 1:	
Include Ntnl Rprt:		Contact Street 2:	
Reporting Cycle:		Contact City:	
LQHUUW:	No	Contact State:	
Trader Importer:		Contact Zip:	
Trader Exporter:		Contact Country:	
Slab Importer:		Contact Phone:	
Slab Exporter:		Contact Phone Ext:	
Current Record:	No	Contact Fax:	
Location Country:	US	Contact Email Addr:	
State District Owner:	NY	Contact Title:	

Hazardous Waste Details

Haz Waste Cd Owner:	HQ	Source Type:	N
Haz Waste Cd:	D001	Code Type:	D
BR Waste Code Active Status:	Yes		
Waste Code Active Status:	Yes		
Waste Code Description:	IGNITABLE WASTE		

Owner/Operator Details

Map Key	Number of Records	Direction	Distance (mi/ft)	Elev/Diff (ft)	Site	DB
---------	-------------------	-----------	------------------	----------------	------	----

Owner/Operator Ind:	CP				Country:	US
Name:	RONALD HARRIS				Zip Code:	99999
Street No:					Phone:	212-555-1212
Street 1:	NOT REQUIRED				Type:	P
Street 2:					Date Became Current:	
City:	NOT REQUIRED				Date Ended Current:	
State:	WY					
Source Type:		I				

Owner/Operator Ind:	CO				Country:	US
Name:	RONALD HARRIS				Zip Code:	99999
Street No:					Phone:	212-555-1212
Street 1:	NOT REQUIRED				Type:	P
Street 2:					Date Became Current:	
City:	NOT REQUIRED				Date Ended Current:	
State:	WY					
Source Type:		I				

Owner/Operator Ind:	CO				Country:	US
Name:	RONALD HARRIS				Zip Code:	99999
Street No:					Phone:	212-555-1212
Street 1:	NOT REQUIRED				Type:	P
Street 2:					Date Became Current:	
City:	NOT REQUIRED				Date Ended Current:	
State:	WY					
Source Type:		N				

22	1 of 1	SE	0.12 / 619.77	489.15 / 0	58 BRECK STREET 58 BRECK STREET ROCHESTER NY	NY SPILLS
--------------------	--------	----	---------------	------------	--	-----------

Spill No:	1701890	Spill Date:	2017-05-09 12:00:00
Site ID:	550011	Rcvd Date:	2017-05-25 03:00:00
DER Facility ID:	503639	CAC Date:	
CID:		Insp Date:	
Program Type:	ER	Close Date:	
SWIS Code:	2814	Create Date:	2017-05-26 11:12:00
Contribute Factor:	Other	Update Date:	2017-05-26 11:15:29.880000000
Water Body:		DEC Region:	8
Source:	Private Dwelling	Lead DEC:	MFZAMIAR
Class:	C3	Reported by:	Other
Meets Std:	False	Referred to:	
Penalty:		County:	Monroe
REM Phase:	1	Latitude:	
After Hours:	True	Longitude:	
UST Trust:			
Caller Remark:			

"WHILE EXCAVATING THE FORMER RESIDENTIAL BUILDING FOUNDATION IN PREPARATION FOR A NEW HOUSING DEVELOPEMENT, AN ABANDONED UST (APPROX 200 GALLONS IN SIZE) WAS FOUND. IT WAS CRUSHED AND EMPTY. SOILS WITH PID READINGS ABOVE 10 PPM AND/OR EXHIBITING PETROLEUM ODORS WERE REMOVED AND STAGED ON POLY. APPROXIMATELY 10 CU YARDS WERE EXCAVATED. CONFIRMATORY SOIL SAMPLES WERE TAKEN. SAMPLE RESULTS BELOW DEPT GUIDELINES. SOIL DISPOSED OF AT MILL SEAT LANDFILL. CLOSURE REPORT TO BE SUBMITTED TO DEC."

DEC Remark:
"NO FURTHER ACTION REQUIRED BY DEC SPILLS UNIT."

Spiller Information

Spiller Name:		Spiller Zip:	
Spiller Company:		Spiller Country:	
Spiller Address:		Contact Name:	ARI CHEREMETEFF
Spiller City:		Contact Phone:	(585) 385-7417
Spiller State:		Contact Ext:	253

Map Key	Number of Records	Direction	Distance (mi/ft)	Elev/Diff (ft)	Site	DB
---------	-------------------	-----------	------------------	----------------	------	----

Material Information

OP Unit ID:	1298092	Med Air:	No
OU:	01	Med Ind Air:	No
Material ID:	2304240	Med GW:	No
Material Code:	0001A	Med SW:	No
Material Name:	#2 fuel oil	Med DW:	No
CAS No:		Med Sewer:	No
Material Family:	Petroleum	Med Surf:	No
Quantity:		Med Subway:	No
Units:	G	Med Utility:	No
Recovered:	.00	Oxygenate:	
Med Soil:	Yes		

<u>23</u>	1 of 1	ENE	0.12 / 641.03	493.01 / 4	ST MARTHE RESIDENCE 551 HAYWARD AVENUE ROCHESTER NY	NY SPILLS
-----------	--------	-----	---------------	------------	---	-----------

Spill No:	0912164	Spill Date:	2010-02-21 04:55:00
Site ID:	425036	Rcvd Date:	2010-02-21 06:01:00
DER Facility ID:	373945	CAC Date:	2010-03-05 00:00:00
CID:		Insp Date:	2010-03-05 00:00:00
Program Type:	ER	Close Date:	2010-03-05 00:00:00
SWIS Code:	2814	Create Date:	2010-02-21 06:07:00
Contribute Factor:	Equipment Failure	Update Date:	2010-04-26 11:55:12.927000000
Water Body:		DEC Region:	8
Source:	Private Dwelling	Lead DEC:	tghall
Class:	C3	Reported by:	Other
Meets Std:	True	Referred to:	
Penalty:	False	County:	Monroe
REM Phase:	0	Latitude:	43.162561384
After Hours:	True	Longitude:	-77.575997207
UST Trust:	False		
Caller Remark:			

"ONE GALLON OF FUEL OIL LOST FROM OLD TANK IN BASEMENT THAT WAS THOUGHT TOHAVE BEEN ABANDONED ONTO CRACKED CONCRETE FLOOR. FIRE DEPARTMENT PUMPED OUT APPROXIMATELY 55 GALLONS OUT OF TANK."

DEC Remark:

"02/22/2010: TH ON SITE AT 1400 HRS. WITH JANICE. TWO 275 GALLON AST ARE IN BASEMENT AND WERE PUMPED OUT BY FD. PIEDMONT EQUIPMENT WILL REMOVE THE TANKS TOMORROW AND PERFORM NECESSARY CLEANUP WORK. OIL ODOR IS STRONG IN THE RESIDENCE. VENTING WILL CONTINUE. 03/05/2010: TH ON SITE FOR FOLLOWUP INSPECTION. TANKS HAVE BEEN REMOVED AND CLEANUP IS COMPLETE. RESIDUAL ODOR IS EVIDENT AND BASEMENT VENTING WILL CONTINUE UNTIL ODOR DISSIPATES. "

Spiller Information

Spiller Name:		Spiller Zip:	999
Spiller Company:	JANICE ST. MARTH	Spiller Country:	
Spiller Address:		Contact Name:	JANICE ST MARTHE
Spiller City:		Contact Phone:	(585) 288-5329
Spiller State:	NY	Contact Ext:	

Material Information

OP Unit ID:	1180772	Med Air:	No
OU:	01	Med Ind Air:	Yes
Material ID:	2174764	Med GW:	No
Material Code:	0001A	Med SW:	No
Material Name:	#2 fuel oil	Med DW:	No
CAS No:		Med Sewer:	No
Material Family:	Petroleum	Med Surf:	Yes
Quantity:	1.00	Med Subway:	No

Map Key	Number of Records	Direction	Distance (mi/ft)	Elev/Diff (ft)	Site	DB
Units:	G				Med Utility:	No
Recovered:	1.00				Oxygenate:	
Med Soil:	No					

[24](#) 1 of 1 NNW 0.15 / 797.11 484.19 / -5 SUSPECTED DRUG HOUSE 31 GRAND AVENUE ROCHESTER NY NY SPILLS

Spill No:	9601860	Spill Date:	1996-05-03 23:20:00
Site ID:	111703	Rcvd Date:	1996-05-03 15:50:00
DER Facility ID:	97672	CAC Date:	1996-05-03 00:00:00
CID:	312	Insp Date:	
Program Type:	ER	Close Date:	2003-05-21 00:00:00
SWIS Code:	2814	Create Date:	1996-05-07 00:00:00
Contribute Factor:	Other	Update Date:	2003-05-21 00:00:00
Water Body:		DEC Region:	8
Source:	Private Dwelling	Lead DEC:	TPWALSH
Class:	B1	Reported by:	Police Department
Meets Std:	False	Referred to:	
Penalty:	False	County:	Monroe
REM Phase:	0	Latitude:	43.164440430
After Hours:	False	Longitude:	-77.580239400
UST Trust:	False		
Caller Remark:			

DEC Remark:

Spiller Information

Spiller Name:		Spiller Zip:	14609-
Spiller Company:	WILLIAM MARTIN-PROP OWNER	Spiller Country:	001
Spiller Address:	382 GARSEN AVENUE	Contact Name:	
Spiller City:	ROCHESTER	Contact Phone:	
Spiller State:	NY	Contact Ext:	

Material Information

OP Unit ID:	1029490	Med Air:	No
OU:	01	Med Ind Air:	No
Material ID:	351660	Med GW:	No
Material Code:	0990A	Med SW:	No
Material Name:	flammables	Med DW:	No
CAS No:		Med Sewer:	No
Material Family:	Other	Med Surf:	No
Quantity:	110.00	Med Subway:	No
Units:	G	Med Utility:	No
Recovered:	.00	Oxygenate:	
Med Soil:	Yes		

[25](#) 1 of 1 NE 0.15 / 806.70 490.68 / 1 CITY OF ROCHESTER 414 GARSON AVE ROCHESTER NY NY SPILLS

Spill No:	9510594	Spill Date:	1995-11-21 09:06:00
Site ID:	239488	Rcvd Date:	1995-11-21 10:10:00
DER Facility ID:	196972	CAC Date:	1995-11-21 00:00:00
CID:	322	Insp Date:	
Program Type:	ER	Close Date:	1995-11-21 00:00:00
SWIS Code:	2814	Create Date:	1995-11-22 00:00:00
Contribute Factor:	Equipment Failure	Update Date:	1995-11-28 00:00:00
Water Body:		DEC Region:	8
Source:	Commercial Vehicle	Lead DEC:	JRMARCHI
Class:	D4	Reported by:	Responsible Party
Meets Std:	True	Referred to:	

Map Key	Number of Records	Direction	Distance (mi/ft)	Elev/Diff (ft)	Site	DB
---------	-------------------	-----------	------------------	----------------	------	----

Penalty:	False			County:	Monroe
REM Phase:	0			Latitude:	43.163765850
After Hours:	False			Longitude:	-77.576213300
UST Trust:	False				
Caller Remark:					

DEC Remark:

Spiller Information

Spiller Name:	ANNE KLUMPP	Spiller Zip:	
Spiller Company:	CITY OF ROCHESTER	Spiller Country:	001
Spiller Address:	30 CHURCH ST	Contact Name:	
Spiller City:	ROCHESTER	Contact Phone:	
Spiller State:	NY	Contact Ext:	

Material Information

OP Unit ID:	1025090	Med Air:	No
OU:	01	Med Ind Air:	No
Material ID:	357957	Med GW:	No
Material Code:	0010	Med SW:	No
Material Name:	hydraulic oil	Med DW:	No
CAS No:		Med Sewer:	No
Material Family:	Petroleum	Med Surf:	No
Quantity:	3.00	Med Subway:	No
Units:	G	Med Utility:	No
Recovered:	.00	Oxygenate:	
Med Soil:	Yes		

26	1 of 1	NNW	0.16 / 825.55	484.25 / -5	J M MASTRO 9 GRAND AVENUE ROCHESTER NY	NY SPILLS
--------------------	--------	------------	----------------------	--------------------	---	------------------

Spill No:	9870093	Spill Date:	1998-08-17 12:00:00
Site ID:	323690	Rcvd Date:	1998-08-17 12:35:00
DER Facility ID:	260758	CAC Date:	
CID:		Insp Date:	
Program Type:	ER	Close Date:	1998-08-25 00:00:00
SWIS Code:	2814	Create Date:	1998-08-17 13:14:00
Contribute Factor:	Unknown	Update Date:	1998-08-25 00:00:00
Water Body:		DEC Region:	8
Source:	Commercial/Industrial	Lead DEC:	TGHALL
Class:	C3	Reported by:	Citizen
Meets Std:	False	Referred to:	
Penalty:	False	County:	Monroe
REM Phase:	0	Latitude:	43.164427110
After Hours:	False	Longitude:	-77.580829270
UST Trust:	False		
Caller Remark:			

DEC Remark:

Spiller Information

Spiller Name:	JIM MASTRO	Spiller Zip:	14609-
Spiller Company:	J M MASTRO	Spiller Country:	001
Spiller Address:	9 GRAND AVENUE	Contact Name:	JIM MASTRO
Spiller City:	ROCHESTER	Contact Phone:	(716) 224-8740
Spiller State:	NY	Contact Ext:	

Materials Information

Map Key	Number of Records	Direction	Distance (mi/ft)	Elev/Diff (ft)	Site	DB
OP Unit ID:	1077583				Med Air:	No
OU:	01				Med Ind Air:	No
Material ID:	309586				Med GW:	No
Material Code:	0683A				Med SW:	No
Material Name:	asphalt sealer				Med DW:	No
CAS No:					Med Sewer:	No
Material Family:	Other				Med Surf:	No
Quantity:	.00				Med Subway:	No
Units:	G				Med Utility:	No
Recovered:	.00				Oxygenate:	
Med Soil:	Yes					

[27](#) 1 of 2 NW 0.16 / 831.70 487.86 / -2 **FORMER GASOLINE STATION
32 WEBSTER AVENUE
ROCHESTER NY 14609** NY SPILLS

Spill No:	1504683	Spill Date:	2015-07-31 14:04:00
Site ID:	511035	Rcvd Date:	2015-07-31 14:06:00
DER Facility ID:	465594	CAC Date:	
CID:		Insp Date:	
Program Type:	ER	Close Date:	
SWIS Code:	2814	Create Date:	2015-07-31 14:25:00
Contribute Factor:	Other	Update Date:	2016-04-18 11:41:58.293000000
Water Body:		DEC Region:	8
Source:	Gasoline Station or other PBS Facility	Lead DEC:	MFZAMIAR
Class:	C3	Reported by:	Local Agency
Meets Std:	False	Referred to:	
Penalty:		County:	Monroe
REM Phase:	1	Latitude:	
After Hours:	False	Longitude:	
UST Trust:			
Caller Remark:			

"PHASE I INVESTIGATION CONDUCTED ON PROPERTY REVEALED SEVERAL RECOGNIZED ENVIRONMENTAL CONDITIONS THAT ARE LIKELY TO HAVE IMPACTED SOILS OR GROUNDWATER AT THE SITE. A PHASE II INVESTIGATION WILL BE CONDUCTED TO VERIFY ENVIRONMENTAL ISSUES AND THE RESULTS REPORTED TO THE DEPARTMENT."

DEC Remark:

"THE CITY OF ROCHESTER WILL CONDUCT A PHASE II INVESTIGATION OF THE PROPERTY TO IDENTIFY POTENTIAL ENVIRONMENTAL ISSUES. 4/15/16 MZ ON SITE WITH LABELLA (ANN AND PROBE WORKER). 3 BORINGS INSTALLED SO FAR NEAR CORNER OF GARSON AVE AND WEBSTER AVE. IMPACTS FOUND IN 2 OF THE BORINGS. B-3 HAD PID READING OF 705 PPM AT 11.5 FT. STAINS AND ODORS PRESENT. MZ CAME BACK TO SITE LATER IN DAY. 3 MORE BORINGS COMPLETED (B-4, B-5 AND B-6). NO ODORS OR STAINING OBSERVED. PEAK PID WAS 6 PPM."

Spiller Information

Spiller Name:	JOSEPH BIONDOLILLO	Spiller Zip:	14614
Spiller Company:	CITY OF ROCHESTER	Spiller Country:	999
Spiller Address:	30 CHURCH STREET	Contact Name:	CALLER
Spiller City:	ROCHESTER	Contact Phone:	
Spiller State:	NY	Contact Ext:	

Material Information

OP Unit ID:	1260296	Med Air:	No
OU:	01	Med Ind Air:	No
Material ID:	2263672	Med GW:	No
Material Code:	0009	Med SW:	No
Material Name:	gasoline	Med DW:	No
CAS No:		Med Sewer:	No
Material Family:	Petroleum	Med Surf:	No
Quantity:		Med Subway:	No
Units:		Med Utility:	No

Map Key	Number of Records	Direction	Distance (mi/ft)	Elev/Diff (ft)	Site	DB
---------	-------------------	-----------	------------------	----------------	------	----

Recovered: Oxygenate:
 Med Soil: Yes

27	2 of 2	NW	0.16 / 831.70	487.86 / -2	32 WEBSTER AVENUE 32 WEBSTER AVENUE ROCHESTER NY 14609	UST
--------------------	--------	----	---------------	-------------	--	-----

Site ID:	522573	Expiry:	N/A
Site Status:	Unregulated/Closed	County:	Monroe
Program No:	8-601746	UTM X:	290114.14188
Program Type Code:	PBS	UTM Y:	4782254.86065
Program Type:	Petroleum Bulk Storage Program	Site Type:	Other

Tank Information

Tank ID:	260496
Tank No:	002
Tank Model:	
Pipe Model:	
Tank Location:	5
Tank Location Desc:	Underground
Tank Status:	3
Tank Status Desc:	Closed - Removed
Install Date:	1961-09-21 00:00:00
Capacity (gal):	500
Tank Type:	01
Tank Type Desc:	Steel/Carbon Steel/Iron
Test Method:	NN
Date Tested:	
Next Test:	
Close Date:	2016-02-03 00:00:00
Registered:	True
Modified By:	SJWALSH
Last Modified:	2017-04-14 14:30:47.863000000
Program No:	8-601746

Material Information

Material Code:	0022
Material Name:	waste oil/used oil
Percent:	100.00

Equipment Information

Equipment:	J00
Code Name:	None
Type:	Dispenser
Equipment:	L00
Code Name:	None
Type:	Piping Leak Detection
Equipment:	H00
Code Name:	None
Type:	Tank Leak Detection
Equipment:	C02
Code Name:	Underground/On-ground
Type:	Pipe Location
Equipment:	I00
Code Name:	None
Type:	Overfill
Equipment:	B00

<i>Map Key</i>	<i>Number of Records</i>	<i>Direction</i>	<i>Distance (mi/ft)</i>	<i>Elev/Diff (ft)</i>	<i>Site</i>	<i>DB</i>
<i>Code Name:</i>		None				
<i>Type:</i>		Tank External Protection				
<i>Equipment:</i>		F00				
<i>Code Name:</i>		None				
<i>Type:</i>		Pipe External Protection				
<i>Equipment:</i>		A00				
<i>Code Name:</i>		None				
<i>Type:</i>		Tank Internal Protection				
<i>Equipment:</i>		K00				
<i>Code Name:</i>		None				
<i>Type:</i>		Spill Prevention				
<i>Equipment:</i>		G00				
<i>Code Name:</i>		None				
<i>Type:</i>		Tank Secondary Containment				
<i>Equipment:</i>		E00				
<i>Code Name:</i>		None				
<i>Type:</i>		Piping Secondary Containment				
<i>Equipment:</i>		D01				
<i>Code Name:</i>		Steel/Carbon Steel/Iron				
<i>Type:</i>		Pipe Type				

Tank Information

Tank ID: 260494
Tank No: 001
Tank Model:
Pipe Model:
Tank Location: 5
Tank Location Desc: Underground
Tank Status: 3
Tank Status Desc: Closed - Removed
Install Date: 1961-09-21 00:00:00
Capacity (gal): 500
Tank Type: 01
Tank Type Desc: Steel/Carbon Steel/Iron
Test Method: NN
Date Tested:
Next Test:
Close Date: 2016-02-03 00:00:00
Registered: True
Modified By: SJWALSH
Last Modified: 2017-04-14 14:30:47.863000000
Program No: 8-601746

Material Information

Material Code: 0008
Material Name: diesel
Percent: 100.00

Equipment Information

Equipment: J00
Code Name: None
Type: Dispenser

Equipment: E00
Code Name: None
Type: Piping Secondary Containment

Map Key	Number of Records	Direction	Distance (mi/ft)	Elev/Diff (ft)	Site	DB
Equipment:		H00				
Code Name:		None				
Type:		Tank Leak Detection				
Equipment:		A00				
Code Name:		None				
Type:		Tank Internal Protection				
Equipment:		C02				
Code Name:		Underground/On-ground				
Type:		Pipe Location				
Equipment:		B00				
Code Name:		None				
Type:		Tank External Protection				
Equipment:		L00				
Code Name:		None				
Type:		Piping Leak Detection				
Equipment:		G00				
Code Name:		None				
Type:		Tank Secondary Containment				
Equipment:		F00				
Code Name:		None				
Type:		Pipe External Protection				
Equipment:		K00				
Code Name:		None				
Type:		Spill Prevention				
Equipment:		D01				
Code Name:		Steel/Carbon Steel/Iron				
Type:		Pipe Type				
Equipment:		I00				
Code Name:		None				
Type:		Overfill				

Affiliation Information

Affiliation Type: 07
Affiliation Name: Mail Contact
Affiliation Sub Type: NNN
Company: CITY OF ROCHESTER - DIVISION OF ENVIRONMENTAL QUAL
Contact Title:
Contact Name: JANE MH FORBES
Address1: 30 CHURCH STREET
Address2: ROOM 300B
City: ROCHESTER
State: NY
Zipcode: 14614
Country Code: 001
Phone: (585) 428-7892
Phone Ext:
Email: FORBESJ@CITYOFROCHESTER.GOV
Fax:
Modified By: MAPERSSO
Last Modified: 2016-02-10 15:05:30.023000000

Affiliation Information

Affiliation Type: 04
Affiliation Name: Facility Operator
Affiliation Sub Type: NNN

Map Key	Number of Records	Direction	Distance (mi/ft)	Elev/Diff (ft)	Site	DB
---------	-------------------	-----------	------------------	----------------	------	----

Company: 32 WEBSTER AVENUE
Contact Title:
Contact Name: N/A - VACANT
Address1:
Address2:
City:
State: NN
Zipcode:
Country Code: 001
Phone:
Phone Ext:
Email:
Fax:
Modified By: MAPERSSO
Last Modified: 2016-02-10 15:05:30.027000000

Affiliation Information

Affiliation Type: 11
Affiliation Name: Emergency Contact
Affiliation Sub Type: NNN
Company: CITY OF ROCHESTER
Contact Title:
Contact Name: JANE MH FORBES
Address1:
Address2:
City:
State: NN
Zipcode:
Country Code: 001
Phone: (585) 428-7892
Phone Ext:
Email:
Fax:
Modified By: MAPERSSO
Last Modified: 2016-02-10 15:05:30.030000000

Affiliation Information

Affiliation Type: 01
Affiliation Name: Facility Owner
Affiliation Sub Type: C01
Company: CITY OF ROCHESTER
Contact Title: ENVIRONMENTAL SPECIALIST
Contact Name: JANE MH FORBES
Address1: 30 CHURCH STREET, ROOM 300B
Address2:
City: ROCHESTER
State: NY
Zipcode: 14614
Country Code: 001
Phone: (585) 428-6855
Phone Ext:
Email:
Fax:
Modified By: MAPERSSO
Last Modified: 2016-02-10 15:05:30.020000000

28	1 of 2	W	0.17 / 918.97	498.43 / 9	CONRAIL GOODMAN & MAIN STREET ROCHESTER NY	NY SPILLS
--------------------	--------	---	---------------	------------	--	-----------

Spill No: 8911857 **Spill Date:** 1990-03-14 16:49:00
Site ID: 187829 **Rcvd Date:** 1990-03-14 16:53:00
DER Facility ID: 156947 **CAC Date:** 1990-03-15 00:00:00
CID: **Insp Date:** 1990-03-15 00:00:00

Map Key	Number of Records	Direction	Distance (mi/ft)	Elev/Diff (ft)	Site	DB
---------	-------------------	-----------	------------------	----------------	------	----

Program Type:	ER	Close Date:	1990-03-15 00:00:00
SWIS Code:	2814	Create Date:	1990-03-16 00:00:00
Contribute Factor:	Traffic Accident	Update Date:	2011-05-31 11:38:41.987000000
Water Body:		DEC Region:	8
Source:	Railroad Car	Lead DEC:	PRMILLER
Class:	C3	Reported by:	Fire Department
Meets Std:	True	Referred to:	
Penalty:	False	County:	Monroe
REM Phase:	0	Latitude:	43.161679000
After Hours:	True	Longitude:	-77.583709000
UST Trust:	False		
Caller Remark:			

DEC Remark:

Spiller Information

Spiller Name:		Spiller Zip:	001
Spiller Company:	CENTRAL TRANSPORT	Spiller Country:	
Spiller Address:	1083 MT. READ BLVD	Contact Name:	
Spiller City:	ROCHESTER	Contact Phone:	
Spiller State:	NY	Contact Ext:	

28	2 of 2	W	0.17 / 918.97	498.43 / 9	ROCHESTER STEEL TREATING EAST MAIN & GOODMAN STS ROCHESTER NY	NY SPILLS
--------------------	--------	---	---------------	------------	---	-----------

Spill No:	8589988	Spill Date:	1985-01-08 11:00:00
Site ID:	305114	Rcvd Date:	1985-01-08 11:00:00
DER Facility ID:	246466	CAC Date:	1986-06-01 00:00:00
CID:		Insp Date:	
Program Type:	ER	Close Date:	1986-06-01 00:00:00
SWIS Code:	2814	Create Date:	1990-02-07 00:00:00
Contribute Factor:	Unknown	Update Date:	2004-02-19 00:00:00
Water Body:	GROUND	DEC Region:	8
Source:	Unknown	Lead DEC:	BWFINSTE
Class:	B3	Reported by:	Other
Meets Std:	True	Referred to:	
Penalty:	False	County:	Monroe
REM Phase:	0	Latitude:	43.161516000
After Hours:	False	Longitude:	-77.586976000
UST Trust:	False		
Caller Remark:			

DEC Remark:

Spiller Information

Spiller Name:		Spiller Zip:	001
Spiller Company:	ROCHESTER STEEL TREATING	Spiller Country:	
Spiller Address:	EAST MAIN & GOODMAN STS	Contact Name:	
Spiller City:	ROCHESTER	Contact Phone:	
Spiller State:	ZZ	Contact Ext:	

Material Information

OP Unit ID:	897907	Med Air:	No
OU:	01	Med Ind Air:	No
Material ID:	480198	Med GW:	No
Material Code:	0163A	Med SW:	No
Material Name:	cyanides(soluble cyanide salts)	Med DW:	No
CAS No:	00057125	Med Sewer:	No
Material Family:	Hazardous Material	Med Surf:	No

Map Key	Number of Records	Direction	Distance (mi/ft)	Elev/Diff (ft)	Site	DB
Quantity:	.00				Med Subway:	No
Units:	G				Med Utility:	No
Recovered:	.00				Oxygenate:	
Med Soil:	Yes					

[29](#) 1 of 11 ESE 0.18 / 931.09 488.48 / -1 HILLSIDE FAMILY OF AGENCIES 1 MUSTARD ST ROCHESTER NY 14609 RCRA NON GEN

EPA Handler ID: NYD002205870
Land Type Code: P
Land Type Desc: Private
Federal Waste Generator Code: N
Gen Status Univ Code: N
Gen Status Univ Desc: No Report
Importer Activity: No
Mixed Waste Generator: No
Transporter Activity: No
Transfer Facility: No
Recycler Activity: No
Onsite Burner Exemption: No
Furnace Exemption: No
Underground Inject Activity: No
Receives Waste from Offsite: No
TSD Type: ----
TSD Activity: No
Corrective Action Univ: No
Action has been Imposed: No
Action under 3004 (U)(V): No
Institutional Control Indicator: N
Used Oil Transporter:
Used Oil Transfer Facility:
Used Oil Processor:
Used Oil Refiner:
Used Oil Burner:
Used Oil Market Burner:
Used Oil Spec Marketer:
Activity Location: NY
County Code: NY055
County Name: MONROE
Contact Name: CHRISTINE L REEDHEAD
Contact Phone No and Ext: 585-789-0287
Contact Email: CREEDHEA@HILLSIDE.COM
Contact Address: 410 , ATLANTIC AVE , ROCHESTER , NY, 14609 , US
Mailing Address: 1183 , MONROE AVE , ROCHESTER , NY, 14620 , US

Violation/Evaluation Summary

Note: VIOLATION or UNDETERMINED: There are VIOLATION or UNDETERMINED details or records associated with this facility (EPA ID) in the Compliance Monitoring and Enforcement table dated Jan 24, 2018.

Violation/Evaluation Details

Evaluation ID:	001	Former Citation:	SR - 372.2(a)(8)(iii)(d)
Found Violation:	Y	Sched Compl Dt:	
Eval Start Date:	20040511	Enforcement ID:	001
Evaluation Agency:	S	Enforcement Agency:	S
Evaluation Type:	CEI	Enforce Action Dt:	20040601
Eval Resp Person:	NYMKL	Enforcement Type:	120
Eval Suborg:	R8	Enforce Type Desc:	WRITTEN INFORMAL
Citizen Complaint:	No	Enforce Resp Person:	NYMKL
Multimedia Inspect:	No	Enforce Suborg:	R8
Sampling Flag:	No	Enforce Actvty Loc:	NY
Not Subtitle C:	No	Docket No:	
Focus Area:		Attorney:	
Focus Area Desc:		Corr Act Component:	No

Map Key	Number of Records	Direction	Distance (mi/ft)	Elev/Diff (ft)	Site	DB
Handler Actvty Loc:	NY				Appeal Init Dt:	
Handler Name:	HILLSIDE FAMILY OF AGENCIES				Appeal Resolved Dt:	
Region:	02				Disposition Status:	
State:	NY				Disp Status Dt:	
Land Type:	P				Disp Status Desc:	
Date of Request:					Lead Agency:	
Date Response Rcvd:					Expenditure Amount:	
Request Agency:					SEP Sched Comp Dt:	
Request Actvty Loc:					SEP Actual Comp Dt:	
Viol Activity Loc:	NY				SEP Defaulted Dt:	
Viol Determined:	S				SEP Type:	
Violation Type:	262.A				Prop Penalty Amt:	
Viol Determined Dt:	20040511				Final Monetary Amt:	
Rtrn to Compl Dt:	20040611				Paid Amount:	
Rtrn to Compl Qual:	D				Final Count:	
Viol Resp Agency:	S				Final Amount:	
Evaluation Type Description:	COMPLIANCE EVALUATION INSPECTION ON-SITE					
Violation Short Description:	Generators - General					
Respondent Name:						
SEP Type Description:						

Violation/Evaluation Details

Evaluation ID:	001				Former Citation:	SR - 373-3.9(g)
Found Violation:	Y				Sched Compl Dt:	
Eval Start Date:	20040511				Enforcement ID:	001
Evaluation Agency:	S				Enforcement Agency:	S
Evaluation Type:	CEI				Enforce Action Dt:	20040601
Eval Resp Person:	NYMKL				Enforcement Type:	120
Eval Suborg:	R8				Enforce Type Desc:	WRITTEN INFORMAL
Citizen Complaint:	No				Enforce Resp Person:	NYMKL
Multimedia Inspect:	No				Enforce Suborg:	R8
Sampling Flag:	No				Enforce Actvty Loc:	NY
Not Subtitle C:	No				Docket No:	
Focus Area:					Attorney:	
Focus Area Desc:					Corr Act Component:	No
Handler Actvty Loc:	NY				Appeal Init Dt:	
Handler Name:	HILLSIDE FAMILY OF AGENCIES				Appeal Resolved Dt:	
Region:	02				Disposition Status:	
State:	NY				Disp Status Dt:	
Land Type:	P				Disp Status Desc:	
Date of Request:					Lead Agency:	
Date Response Rcvd:					Expenditure Amount:	
Request Agency:					SEP Sched Comp Dt:	
Request Actvty Loc:					SEP Actual Comp Dt:	
Viol Activity Loc:	NY				SEP Defaulted Dt:	
Viol Determined:	S				SEP Type:	
Violation Type:	262.A				Prop Penalty Amt:	
Viol Determined Dt:	20040511				Final Monetary Amt:	
Rtrn to Compl Dt:	20040611				Paid Amount:	
Rtrn to Compl Qual:	D				Final Count:	
Viol Resp Agency:	S				Final Amount:	
Evaluation Type Description:	COMPLIANCE EVALUATION INSPECTION ON-SITE					
Violation Short Description:	Generators - General					
Respondent Name:						
SEP Type Description:						

Violation/Evaluation Details

Evaluation ID:	002				Former Citation:	
Found Violation:	Y				Sched Compl Dt:	
Eval Start Date:	20081203				Enforcement ID:	001
Evaluation Agency:	S				Enforcement Agency:	S
Evaluation Type:	CEI				Enforce Action Dt:	20081224
Eval Resp Person:	NYDCL				Enforcement Type:	120
Eval Suborg:	R8				Enforce Type Desc:	WRITTEN INFORMAL
Citizen Complaint:	No				Enforce Resp Person:	NYDCL

Map Key	Number of Records	Direction	Distance (mi/ft)	Elev/Diff (ft)	Site	DB
Multimedia Inspect:	No				Enforce Suborg:	R8
Sampling Flag:	No				Enforce Actvty Loc:	NY
Not Subtitle C:	No				Docket No:	
Focus Area:					Attorney:	
Focus Area Desc:					Corr Act Component:	No
Handler Actvty Loc:	NY				Appeal Init Dt:	
Handler Name:	HILLSIDE FAMILY OF AGENCIES				Appeal Resolved Dt:	
Region:	02				Disposition Status:	AS
State:	NY				Disp Status Dt:	20090126
Land Type:	P				Disp Status Desc:	ACTION SATISFIED (CASE CLOSED)
Date of Request:					Lead Agency:	
Date Response Rcvd:					Expenditure Amount:	
Request Agency:					SEP Sched Comp Dt:	
Request Actvty Loc:					SEP Actual Comp Dt:	
Viol Activity Loc:	NY				SEP Defaulted Dt:	
Viol Determined:	S				SEP Type:	
Violation Type:	265.1				Prop Penalty Amt:	
Viol Determined Dt:	20081203				Final Monetary Amt:	
Rtrn to Compl Dt:	20081211				Paid Amount:	
Rtrn to Compl Qual:	D				Final Count:	
Viol Resp Agency:	S				Final Amount:	
Evaluation Type Description:	COMPLIANCE EVALUATION INSPECTION ON-SITE					
Violation Short Description:	TSD IS-Container Use and Management					
Respondent Name:						
SEP Type Description:						

Violation/Evaluation Details

Evaluation ID:	001	Former Citation:	SR - 372.2(a)(8)(iii)
Found Violation:	Y	Sched Compl Dt:	
Eval Start Date:	20040511	Enforcement ID:	001
Evaluation Agency:	S	Enforcement Agency:	S
Evaluation Type:	CEI	Enforce Action Dt:	20040601
Eval Resp Person:	NYMKL	Enforcement Type:	120
Eval Suborg:	R8	Enforce Type Desc:	WRITTEN INFORMAL
Citizen Complaint:	No	Enforce Resp Person:	NYMKL
Multimedia Inspect:	No	Enforce Suborg:	R8
Sampling Flag:	No	Enforce Actvty Loc:	NY
Not Subtitle C:	No	Docket No:	
Focus Area:		Attorney:	
Focus Area Desc:		Corr Act Component:	No
Handler Actvty Loc:	NY	Appeal Init Dt:	
Handler Name:	HILLSIDE FAMILY OF AGENCIES	Appeal Resolved Dt:	
Region:	02	Disposition Status:	
State:	NY	Disp Status Dt:	
Land Type:	P	Disp Status Desc:	
Date of Request:		Lead Agency:	
Date Response Rcvd:		Expenditure Amount:	
Request Agency:		SEP Sched Comp Dt:	
Request Actvty Loc:		SEP Actual Comp Dt:	
Viol Activity Loc:	NY	SEP Defaulted Dt:	
Viol Determined:	S	SEP Type:	
Violation Type:	262.A	Prop Penalty Amt:	
Viol Determined Dt:	20040511	Final Monetary Amt:	
Rtrn to Compl Dt:	20040611	Paid Amount:	
Rtrn to Compl Qual:	D	Final Count:	
Viol Resp Agency:	S	Final Amount:	
Evaluation Type Description:	COMPLIANCE EVALUATION INSPECTION ON-SITE		
Violation Short Description:	Generators - General		
Respondent Name:			
SEP Type Description:			

Violation/Evaluation Details

Evaluation ID:	002	Former Citation:	
Found Violation:	Y	Sched Compl Dt:	
Eval Start Date:	20081203	Enforcement ID:	001

Map Key	Number of Records	Direction	Distance (mi/ft)	Elev/Diff (ft)	Site	DB
Evaluation Agency:	S				Enforcement Agency: S	
Evaluation Type:	CEI				Enforce Action Dt: 20081224	
Eval Resp Person:	NYDCL				Enforcement Type: 120	
Eval Suborg:	R8				Enforce Type Desc: WRITTEN INFORMAL	
Citizen Complaint:	No				Enforce Resp Person: NYDCL	
Multimedia Inspect:	No				Enforce Suborg: R8	
Sampling Flag:	No				Enforce Actvty Loc: NY	
Not Subtitle C:	No				Docket No:	
Focus Area:					Attorney:	
Focus Area Desc:					Corr Act Component: No	
Handler Actvty Loc:	NY				Appeal Init Dt:	
Handler Name:	HILLSIDE FAMILY OF AGENCIES				Appeal Resolved Dt:	
Region:	02				Disposition Status: AS	
State:	NY				Disp Status Dt: 20090126	
Land Type:	P				Disp Status Desc: ACTION SATISFIED (CASE CLOSED)	
Date of Request:					Lead Agency:	
Date Response Rcvd:					Expenditure Amount:	
Request Agency:					SEP Sched Comp Dt:	
Request Actvty Loc:					SEP Actual Comp Dt:	
Viol Activity Loc:	NY				SEP Defaulted Dt:	
Viol Determined:	S				SEP Type:	
Violation Type:	262.B				Prop Penalty Amt:	
Viol Determined Dt:	20081203				Final Monetary Amt:	
Rtrn to Compl Dt:	20081217				Paid Amount:	
Rtrn to Compl Qual:	D				Final Count:	
Viol Resp Agency:	S				Final Amount:	
Evaluation Type Description:		COMPLIANCE EVALUATION INSPECTION ON-SITE				
Violation Short Description:		Generators - Manifest				
Respondent Name:						
SEP Type Description:						

Violation/Evaluation Details

Evaluation ID:	002				Former Citation:	
Found Violation:	Y				Sched Compl Dt:	
Eval Start Date:	20081203				Enforcement ID: 001	
Evaluation Agency:	S				Enforcement Agency: S	
Evaluation Type:	CEI				Enforce Action Dt: 20081224	
Eval Resp Person:	NYDCL				Enforcement Type: 120	
Eval Suborg:	R8				Enforce Type Desc: WRITTEN INFORMAL	
Citizen Complaint:	No				Enforce Resp Person: NYDCL	
Multimedia Inspect:	No				Enforce Suborg: R8	
Sampling Flag:	No				Enforce Actvty Loc: NY	
Not Subtitle C:	No				Docket No:	
Focus Area:					Attorney:	
Focus Area Desc:					Corr Act Component: No	
Handler Actvty Loc:	NY				Appeal Init Dt:	
Handler Name:	HILLSIDE FAMILY OF AGENCIES				Appeal Resolved Dt:	
Region:	02				Disposition Status: AS	
State:	NY				Disp Status Dt: 20090126	
Land Type:	P				Disp Status Desc: ACTION SATISFIED (CASE CLOSED)	
Date of Request:					Lead Agency:	
Date Response Rcvd:					Expenditure Amount:	
Request Agency:					SEP Sched Comp Dt:	
Request Actvty Loc:					SEP Actual Comp Dt:	
Viol Activity Loc:	NY				SEP Defaulted Dt:	
Viol Determined:	S				SEP Type:	
Violation Type:	273.B				Prop Penalty Amt:	
Viol Determined Dt:	20081203				Final Monetary Amt:	
Rtrn to Compl Dt:	20081208				Paid Amount:	
Rtrn to Compl Qual:	D				Final Count:	
Viol Resp Agency:	S				Final Amount:	
Evaluation Type Description:		COMPLIANCE EVALUATION INSPECTION ON-SITE				
Violation Short Description:		Universal Waste - Small Quantity Handlers				
Respondent Name:						
SEP Type Description:						

Map Key	Number of Records	Direction	Distance (mi/ft)	Elev/Diff (ft)	Site	DB
---------	-------------------	-----------	------------------	----------------	------	----

Violation/Evaluation Details

Evaluation ID:	002	Former Citation:	
Found Violation:	Y	Sched Compl Dt:	
Eval Start Date:	20081203	Enforcement ID:	001
Evaluation Agency:	S	Enforcement Agency:	S
Evaluation Type:	CEI	Enforce Action Dt:	20081224
Eval Resp Person:	NYDCL	Enforcement Type:	120
Eval Suborg:	R8	Enforce Type Desc:	WRITTEN INFORMAL
Citizen Complaint:	No	Enforce Resp Person:	NYDCL
Multimedia Inspect:	No	Enforce Suborg:	R8
Sampling Flag:	No	Enforce Actvty Loc:	NY
Not Subtitle C:	No	Docket No:	
Focus Area:		Attorney:	
Focus Area Desc:		Corr Act Component:	No
Handler Actvty Loc:	NY	Appeal Init Dt:	
Handler Name:	HILLSIDE FAMILY OF AGENCIES	Appeal Resolved Dt:	
Region:	02	Disposition Status:	AS
State:	NY	Disp Status Dt:	20090126
Land Type:	P	Disp Status Desc:	ACTION SATISFIED (CASE CLOSED)
Date of Request:		Lead Agency:	
Date Response Rcvd:		Expenditure Amount:	
Request Agency:		SEP Sched Comp Dt:	
Request Actvty Loc:		SEP Actual Comp Dt:	
Viol Activity Loc:	NY	SEP Defaulted Dt:	
Viol Determined:	S	SEP Type:	
Violation Type:	262.C	Prop Penalty Amt:	
Viol Determined Dt:	20081203	Final Monetary Amt:	
Rtrn to Compl Dt:	20090122	Paid Amount:	
Rtrn to Compl Qual:	D	Final Count:	
Viol Resp Agency:	S	Final Amount:	
Evaluation Type Description:	COMPLIANCE EVALUATION INSPECTION ON-SITE		
Violation Short Description:	Generators - Pre-transport		
Respondent Name:			
SEP Type Description:			

Violation/Evaluation Details

Evaluation ID:	002	Former Citation:	
Found Violation:	Y	Sched Compl Dt:	
Eval Start Date:	20081203	Enforcement ID:	001
Evaluation Agency:	S	Enforcement Agency:	S
Evaluation Type:	CEI	Enforce Action Dt:	20081224
Eval Resp Person:	NYDCL	Enforcement Type:	120
Eval Suborg:	R8	Enforce Type Desc:	WRITTEN INFORMAL
Citizen Complaint:	No	Enforce Resp Person:	NYDCL
Multimedia Inspect:	No	Enforce Suborg:	R8
Sampling Flag:	No	Enforce Actvty Loc:	NY
Not Subtitle C:	No	Docket No:	
Focus Area:		Attorney:	
Focus Area Desc:		Corr Act Component:	No
Handler Actvty Loc:	NY	Appeal Init Dt:	
Handler Name:	HILLSIDE FAMILY OF AGENCIES	Appeal Resolved Dt:	
Region:	02	Disposition Status:	AS
State:	NY	Disp Status Dt:	20090126
Land Type:	P	Disp Status Desc:	ACTION SATISFIED (CASE CLOSED)
Date of Request:		Lead Agency:	
Date Response Rcvd:		Expenditure Amount:	
Request Agency:		SEP Sched Comp Dt:	
Request Actvty Loc:		SEP Actual Comp Dt:	
Viol Activity Loc:	NY	SEP Defaulted Dt:	
Viol Determined:	S	SEP Type:	
Violation Type:	XXS	Prop Penalty Amt:	
Viol Determined Dt:	20081203	Final Monetary Amt:	
Rtrn to Compl Dt:	20081222	Paid Amount:	
Rtrn to Compl Qual:	D	Final Count:	
Viol Resp Agency:	S	Final Amount:	

Map Key	Number of Records	Direction	Distance (mi/ft)	Elev/Diff (ft)	Site	DB
---------	-------------------	-----------	------------------	----------------	------	----

Evaluation Type Description: COMPLIANCE EVALUATION INSPECTION ON-SITE
Violation Short Description: State Statute or Regulation
Respondent Name:
SEP Type Description:

Violation/Evaluation Details

Evaluation ID:	002	Former Citation:	
Found Violation:	Y	Sched Compl Dt:	
Eval Start Date:	20081203	Enforcement ID:	001
Evaluation Agency:	S	Enforcement Agency:	S
Evaluation Type:	CEI	Enforce Action Dt:	20081224
Eval Resp Person:	NYDCL	Enforcement Type:	120
Eval Suborg:	R8	Enforce Type Desc:	WRITTEN INFORMAL
Citizen Complaint:	No	Enforce Resp Person:	NYDCL
Multimedia Inspect:	No	Enforce Suborg:	R8
Sampling Flag:	No	Enforce Actvty Loc:	NY
Not Subtitle C:	No	Docket No:	
Focus Area:		Attorney:	
Focus Area Desc:		Corr Act Component:	No
Handler Actvty Loc:	NY	Appeal Init Dt:	
Handler Name:	HILLSIDE FAMILY OF AGENCIES	Appeal Resolved Dt:	
Region:	02	Disposition Status:	AS
State:	NY	Disp Status Dt:	20090126
Land Type:	P	Disp Status Desc:	ACTION SATISFIED (CASE CLOSED)
Date of Request:		Lead Agency:	
Date Response Rcvd:		Expenditure Amount:	
Request Agency:		SEP Sched Comp Dt:	
Request Actvty Loc:		SEP Actual Comp Dt:	
Viol Activity Loc:	NY	SEP Defaulted Dt:	
Viol Determined:	S	SEP Type:	
Violation Type:	262.C	Prop Penalty Amt:	
Viol Determined Dt:	20081203	Final Monetary Amt:	
Rtrn to Compl Dt:	20081203	Paid Amount:	
Rtrn to Compl Qual:	O	Final Count:	
Viol Resp Agency:	S	Final Amount:	
Evaluation Type Description:	COMPLIANCE EVALUATION INSPECTION ON-SITE		
Violation Short Description:	Generators - Pre-transport		
Respondent Name:			
SEP Type Description:			

Handler Details

Source Type:	R	Used Oil Transporter:	No
Receive Date:	20080211	UO Transfer Fac:	No
Non Notifier:		Used Oil Processor:	No
Acknowledge Flag:		Used Oil Refiner:	No
Acknowledge Date:		Used Oil Burner:	No
Accessibility:		UO Market Burner:	No
Land Type:	P	UO Spec Marketer:	No
Fed Waste Gen Own:	HQ	Current Site Name:	COLUMBIA ANALYTICAL SERVICES, INC.
Fed Waste Gen Cd:	2	Location Street No:	1
Fed Waste Gen Desc:	Small Quantity Generator	Location Street 1:	MUSTARD ST.
ST Waste Gen Own:	NY	Location Street 2:	SUITE 250
State Waste Gen Cd:	S	Location City:	ROCHESTER
Short Term Gen:	No	Location State:	NY
Importer Activity:	No	Location Zip Code:	14609-6925
Mixed Waste Gen:	No	County Code:	NY055
Transporter:	No	State District:	
Transfer Facility:	No	Mailing Street No:	1
TSD Activity:	No	Mailing Street 1:	MUSTARD ST
Recycler Activity:	No	Mailing Street 2:	
Onsite Burn Exempt:	No	Mailing City:	ROCHESTER
Furnace Exemption:	No	Mailing State:	NY
Underground Inject:	No	Mailing Zip Code:	14609
Off Site Receipt:	No	Mailing Country:	US
Waste Dest Fac:	No	Contact First Name:	MICHAEL

Map Key	Number of Records	Direction	Distance (mi/ft)	Elev/Diff (ft)	Site	DB
Subpart K College:					Contact Middle Initial:	K
Subpart K Hospital:					Contact Last Name:	PERRY
Subpart K Non Profit:					Contact Street No:	
Subpart K Withdraw:					Contact Street 1:	
Include Ntnl Rprt:	Y				Contact Street 2:	
Reporting Cycle:	2007				Contact City:	
LQHUUW:	No				Contact State:	
Trader Importer:					Contact Zip:	
Trader Exporter:					Contact Country:	
Slab Importer:					Contact Phone:	585-288-5380
Slab Exporter:					Contact Phone Ext:	
Current Record:	No				Contact Fax:	
Location Country:	US				Contact Email Addr:	MPERRY@ROCHESTER.CASTLE.COM
State District Owner:					Contact Title:	

Handler Details

Source Type:	I	Used Oil Transporter:	No
Receive Date:	20070101	UO Transfer Fac:	No
Non Notifier:		Used Oil Processor:	No
Acknowledge Flag:		Used Oil Refiner:	No
Acknowledge Date:		Used Oil Burner:	No
Accessibility:		UO Market Burner:	No
Land Type:	P	UO Spec Marketer:	No
Fed Waste Gen Own:	HQ	Current Site Name:	COLUMBIA ANALYTICAL SERVICES
Fed Waste Gen Cd:	2	Location Street No:	
Fed Waste Gen Desc:	Small Quantity Generator	Location Street 1:	MUSTARD ST STE 250
ST Waste Gen Own:	NY	Location Street 2:	
State Waste Gen Cd:	S	Location City:	ROCHESTER
Short Term Gen:	No	Location State:	NY
Importer Activity:	No	Location Zip Code:	14609
Mixed Waste Gen:	No	County Code:	NY055
Transporter:	No	State District:	NYSDEC R8
Transfer Facility:	No	Mailing Street No:	
TSD Activity:	No	Mailing Street 1:	MUSTARD ST STE 250
Recycler Activity:	No	Mailing Street 2:	
Onsite Burn Exempt:	No	Mailing City:	ROCHESTER
Furnace Exemption:	No	Mailing State:	NY
Underground Inject:	No	Mailing Zip Code:	14609
Off Site Receipt:	No	Mailing Country:	US
Waste Dest Fac:	No	Contact First Name:	MICHAEL
Subpart K College:		Contact Middle Initial:	K
Subpart K Hospital:		Contact Last Name:	PERRY
Subpart K Non Profit:		Contact Street No:	
Subpart K Withdraw:		Contact Street 1:	MUSTARD ST STE 250
Include Ntnl Rprt:		Contact Street 2:	
Reporting Cycle:		Contact City:	ROCHESTER
LQHUUW:	No	Contact State:	NY
Trader Importer:		Contact Zip:	14609
Trader Exporter:		Contact Country:	US
Slab Importer:		Contact Phone:	585-288-5380
Slab Exporter:		Contact Phone Ext:	129
Current Record:	No	Contact Fax:	
Location Country:	US	Contact Email Addr:	MPERRY@ROCHESTER.CASLAB.COM
State District Owner:	NY	Contact Title:	

Handler Details

Source Type:	T	Used Oil Transporter:	No
Receive Date:	20160915	UO Transfer Fac:	No
Non Notifier:		Used Oil Processor:	No
Acknowledge Flag:	A	Used Oil Refiner:	No
Acknowledge Date:		Used Oil Burner:	No
Accessibility:		UO Market Burner:	No
Land Type:	P	UO Spec Marketer:	No
Fed Waste Gen Own:	HQ	Current Site Name:	HILLSIDE FAMILY OF AGENCIES
Fed Waste Gen Cd:	2	Location Street No:	1

Map Key	Number of Records	Direction	Distance (mi/ft)	Elev/Diff (ft)	Site	DB
Fed Waste Gen Desc:	Small Quantity Generator				Location Street 1:	MUSTARD ST
ST Waste Gen Own:	NY				Location Street 2:	
State Waste Gen Cd:	S				Location City:	ROCHESTER
Short Term Gen:	Yes				Location State:	NY
Importer Activity:	No				Location Zip Code:	14609
Mixed Waste Gen:	No				County Code:	NY055
Transporter:	No				State District:	NYSDEC R8
Transfer Facility:	No				Mailing Street No:	1183
TSD Activity:	No				Mailing Street 1:	MONROE AVE
Recycler Activity:	No				Mailing Street 2:	
Onsite Burn Exempt:	No				Mailing City:	ROCHESTER
Furnace Exemption:	No				Mailing State:	NY
Underground Inject:	No				Mailing Zip Code:	14620
Off Site Receipt:	No				Mailing Country:	US
Waste Dest Fac:	No				Contact First Name:	CHRISTINE
Subpart K College:	No				Contact Middle Initial:	L
Subpart K Hospital:	No				Contact Last Name:	REEDHEAD
Subpart K Non Profit:	No				Contact Street No:	410
Subpart K Withdraw:	No				Contact Street 1:	ATLANTIC AVE
Include Ntnl Rprt:					Contact Street 2:	
Reporting Cycle:					Contact City:	ROCHESTER
LQHUV:	No				Contact State:	NY
Trader Importer:					Contact Zip:	14609
Trader Exporter:					Contact Country:	US
Slab Importer:					Contact Phone:	585-789-0287
Slab Exporter:					Contact Phone Ext:	
Current Record:	No				Contact Fax:	585-224-1090
Location Country:	US				Contact Email Addr:	CREEDHEA@HILLSIDE.COM
State District Owner:	NY				Contact Title:	ES OPS MANAGER

Handler Details

Source Type:	I	Used Oil Transporter:	No
Receive Date:	20170418	UO Transfer Fac:	No
Non Notifier:		Used Oil Processor:	No
Acknowledge Flag:		Used Oil Refiner:	No
Acknowledge Date:		Used Oil Burner:	No
Accessibility:		UO Market Burner:	No
Land Type:	P	UO Spec Marketer:	No
Fed Waste Gen Own:	HQ	Current Site Name:	HILLSIDE FAMILY OF AGENCIES
Fed Waste Gen Cd:	N	Location Street No:	1
Fed Waste Gen Desc:		Location Street 1:	MUSTARD ST
ST Waste Gen Own:	NY	Location Street 2:	
State Waste Gen Cd:	S	Location City:	ROCHESTER
Short Term Gen:	No	Location State:	NY
Importer Activity:	No	Location Zip Code:	14609
Mixed Waste Gen:	No	County Code:	NY055
Transporter:	No	State District:	NYSDEC R8
Transfer Facility:	No	Mailing Street No:	1183
TSD Activity:	No	Mailing Street 1:	MONROE AVE
Recycler Activity:	No	Mailing Street 2:	
Onsite Burn Exempt:	No	Mailing City:	ROCHESTER
Furnace Exemption:	No	Mailing State:	NY
Underground Inject:	No	Mailing Zip Code:	14620
Off Site Receipt:	No	Mailing Country:	US
Waste Dest Fac:	No	Contact First Name:	CHRISTINE
Subpart K College:	No	Contact Middle Initial:	L
Subpart K Hospital:	No	Contact Last Name:	REEDHEAD
Subpart K Non Profit:	No	Contact Street No:	410
Subpart K Withdraw:	No	Contact Street 1:	ATLANTIC AVE
Include Ntnl Rprt:		Contact Street 2:	
Reporting Cycle:		Contact City:	ROCHESTER
LQHUV:	No	Contact State:	NY
Trader Importer:	No	Contact Zip:	14609
Trader Exporter:	No	Contact Country:	US
Slab Importer:	No	Contact Phone:	585-789-0287
Slab Exporter:	No	Contact Phone Ext:	
Current Record:	Yes	Contact Fax:	585-224-1090

Map Key	Number of Records	Direction	Distance (mi/ft)	Elev/Diff (ft)	Site	DB
Location Country:	US				Contact Email Addr:	CREEDHEA@HILLSIDE.COM
State District Owner:	NY				Contact Title:	ES OPS MANAGER
<u>Handler Details</u>						
Source Type:	B				Used Oil Transporter:	No
Receive Date:	20100202				UO Transfer Fac:	No
Non Notifier:					Used Oil Processor:	No
Acknowledge Flag:					Used Oil Refiner:	No
Acknowledge Date:					Used Oil Burner:	No
Accessibility:					UO Market Burner:	No
Land Type:	P				UO Spec Marketer:	No
Fed Waste Gen Own:	HQ				Current Site Name:	COLUMBIA ANALYTICAL SERVICES INC.
Fed Waste Gen Cd:	1				Location Street No:	1
Fed Waste Gen Desc:	Large Quantity Generator				Location Street 1:	MUSTARD ST STE 250
ST Waste Gen Own:	NY				Location Street 2:	
State Waste Gen Cd:	S				Location City:	ROCHESTER
Short Term Gen:	No				Location State:	NY
Importer Activity:	No				Location Zip Code:	14609-6925
Mixed Waste Gen:	No				County Code:	NY055
Transporter:	No				State District:	
Transfer Facility:	No				Mailing Street No:	1
TSD Activity:	No				Mailing Street 1:	MUSTARD ST
Recycler Activity:	No				Mailing Street 2:	
Onsite Burn Exempt:	No				Mailing City:	ROCHESTER
Furnace Exemption:	No				Mailing State:	NY
Underground Inject:	No				Mailing Zip Code:	14609
Off Site Receipt:	No				Mailing Country:	US
Waste Dest Fac:	No				Contact First Name:	MICHAEL
Subpart K College:					Contact Middle Initial:	K
Subpart K Hospital:					Contact Last Name:	PERRY
Subpart K Non Profit:					Contact Street No:	
Subpart K Withdraw:					Contact Street 1:	
Include Ntnl Rprt:	Y				Contact Street 2:	
Reporting Cycle:	2009				Contact City:	
LQHUU:	No				Contact State:	
Trader Importer:					Contact Zip:	
Trader Exporter:					Contact Country:	
Slab Importer:					Contact Phone:	585-288-5380
Slab Exporter:					Contact Phone Ext:	
Current Record:	No				Contact Fax:	
Location Country:	US				Contact Email Addr:	MPERRY@CASLAB.COM
State District Owner:					Contact Title:	

Handler Details

Source Type:	I				Used Oil Transporter:	No
Receive Date:	20060101				UO Transfer Fac:	No
Non Notifier:					Used Oil Processor:	No
Acknowledge Flag:					Used Oil Refiner:	No
Acknowledge Date:					Used Oil Burner:	No
Accessibility:					UO Market Burner:	No
Land Type:	P				UO Spec Marketer:	No
Fed Waste Gen Own:	HQ				Current Site Name:	COLUMBIA ANALYTICAL SERVICES
Fed Waste Gen Cd:	2				Location Street No:	
Fed Waste Gen Desc:	Small Quantity Generator				Location Street 1:	MUSTARD ST STE 250
ST Waste Gen Own:	NY				Location Street 2:	
State Waste Gen Cd:	S				Location City:	ROCHESTER
Short Term Gen:	No				Location State:	NY
Importer Activity:	No				Location Zip Code:	14609
Mixed Waste Gen:	No				County Code:	NY055
Transporter:	No				State District:	
Transfer Facility:	No				Mailing Street No:	
TSD Activity:	No				Mailing Street 1:	MUSTARD ST STE 250
Recycler Activity:	No				Mailing Street 2:	
Onsite Burn Exempt:	No				Mailing City:	ROCHESTER
Furnace Exemption:	No				Mailing State:	NY

Map Key	Number of Records	Direction	Distance (mi/ft)	Elev/Diff (ft)	Site	DB
Underground Inject:	No				Mailing Zip Code: 14609	
Off Site Receipt:	No				Mailing Country: US	
Waste Dest Fac:	No				Contact First Name: MICHAEL	
Subpart K College:					Contact Middle Initial: K	
Subpart K Hospital:					Contact Last Name: PERRY	
Subpart K Non Profit:					Contact Street No:	
Subpart K Withdraw:					Contact Street 1: MUSTARD ST STE 250	
Include Ntnl Rprt:					Contact Street 2:	
Reporting Cycle:					Contact City: ROCHESTER	
LQHUU:	No				Contact State: NY	
Trader Importer:					Contact Zip: 14609	
Trader Exporter:					Contact Country: US	
Slab Importer:					Contact Phone: 585-288-5380	
Slab Exporter:					Contact Phone Ext: 129	
Current Record:	No				Contact Fax:	
Location Country:	US				Contact Email Addr: MPERRY@ROCHESTER.CASLAB.COM	
State District Owner:					Contact Title:	

Handler Details

Source Type:	I				Used Oil Transporter: No	
Receive Date:	20110922				UO Transfer Fac: No	
Non Notifier:					Used Oil Processor: No	
Acknowledge Flag:					Used Oil Refiner: No	
Acknowledge Date:					Used Oil Burner: No	
Accessibility:					UO Market Burner: No	
Land Type:	P				UO Spec Marketer: No	
Fed Waste Gen Own:	HQ				Current Site Name: COLUMBIA ANALYTICAL SERVICES INC	
Fed Waste Gen Cd:	N				Location Street No: 1	
Fed Waste Gen Desc:					Location Street 1: MUSTARD ST STE 250	
ST Waste Gen Own:	NY				Location Street 2:	
State Waste Gen Cd:	S				Location City: ROCHESTER	
Short Term Gen:	No				Location State: NY	
Importer Activity:	No				Location Zip Code: 14609-6925	
Mixed Waste Gen:	No				County Code: NY055	
Transporter:	No				State District: NYSDEC R8	
Transfer Facility:	No				Mailing Street No: 1	
TSD Activity:	No				Mailing Street 1: MUSTARD ST	
Recycler Activity:	No				Mailing Street 2:	
Onsite Burn Exempt:	No				Mailing City: ROCHESTER	
Furnace Exemption:	No				Mailing State: NY	
Underground Inject:	No				Mailing Zip Code: 14609	
Off Site Receipt:	No				Mailing Country: US	
Waste Dest Fac:	No				Contact First Name: LISA	
Subpart K College:	No				Contact Middle Initial:	
Subpart K Hospital:	No				Contact Last Name: REYES	
Subpart K Non Profit:	No				Contact Street No: 1565	
Subpart K Withdraw:	No				Contact Street 1: JEFFERSON RD BLD 300 STE 360	
Include Ntnl Rprt:					Contact Street 2:	
Reporting Cycle:					Contact City: ROCHESTER	
LQHUU:	No				Contact State: NY	
Trader Importer:					Contact Zip: 14623	
Trader Exporter:					Contact Country: US	
Slab Importer:					Contact Phone: 585-288-5380	
Slab Exporter:					Contact Phone Ext:	
Current Record:	No				Contact Fax: 585-288-8475	
Location Country:	US				Contact Email Addr: WWW.CASLAB.COM	
State District Owner:	NY				Contact Title: COLUMBIA ANALYTICAL SVCS WASTE COORD	

Handler Details

Source Type:	N				Used Oil Transporter: No	
Receive Date:	19990224				UO Transfer Fac: No	
Non Notifier:					Used Oil Processor: No	
Acknowledge Flag:					Used Oil Refiner: No	
Acknowledge Date:	19990301				Used Oil Burner: No	

Map Key	Number of Records	Direction	Distance (mi/ft)	Elev/Diff (ft)	Site	DB
Accessibility:					UO Market Burner:	No
Land Type:					UO Spec Marketer:	No
Fed Waste Gen Own:	HQ				Current Site Name:	COLUMBIA ANALYTICAL SERVICES
Fed Waste Gen Cd:	2				Location Street No:	1
Fed Waste Gen Desc:	Small Quantity Generator				Location Street 1:	MUSTARD ST SUITE 250
ST Waste Gen Own:					Location Street 2:	
State Waste Gen Cd:					Location City:	ROCHESTER
Short Term Gen:	No				Location State:	NY
Importer Activity:	No				Location Zip Code:	14609
Mixed Waste Gen:	No				County Code:	NY055
Transporter:	No				State District:	NYSDEC R8
Transfer Facility:	No				Mailing Street No:	
TSD Activity:	No				Mailing Street 1:	PO BOX 90859
Recycler Activity:	No				Mailing Street 2:	
Onsite Burn Exempt:	No				Mailing City:	ROCHESTER
Furnace Exemption:	No				Mailing State:	NY
Underground Inject:	No				Mailing Zip Code:	14609
Off Site Receipt:	No				Mailing Country:	
Waste Dest Fac:	No				Contact First Name:	MICHAEL
Subpart K College:					Contact Middle Initial:	
Subpart K Hospital:					Contact Last Name:	PERRY
Subpart K Non Profit:					Contact Street No:	
Subpart K Withdraw:					Contact Street 1:	PO BOX 90859
Include Ntnl Rprt:					Contact Street 2:	
Reporting Cycle:					Contact City:	ROCHESTER
LQHUUW:	No				Contact State:	NY
Trader Importer:					Contact Zip:	14609
Trader Exporter:					Contact Country:	US
Slab Importer:					Contact Phone:	716-288-5380
Slab Exporter:					Contact Phone Ext:	
Current Record:	No				Contact Fax:	
Location Country:	US				Contact Email Addr:	
State District Owner:	NY				Contact Title:	

Handler Details

Source Type:	R				Used Oil Transporter:	No
Receive Date:	20040122				UO Transfer Fac:	No
Non Notifier:					Used Oil Processor:	No
Acknowledge Flag:					Used Oil Refiner:	No
Acknowledge Date:					Used Oil Burner:	No
Accessibility:					UO Market Burner:	No
Land Type:	P				UO Spec Marketer:	No
Fed Waste Gen Own:	HQ				Current Site Name:	COLUMBIA ANALYTICAL SERVICES
Fed Waste Gen Cd:	2				Location Street No:	
Fed Waste Gen Desc:	Small Quantity Generator				Location Street 1:	MUSTARD ST STE 250
ST Waste Gen Own:	NY				Location Street 2:	
State Waste Gen Cd:	S				Location City:	ROCHESTER
Short Term Gen:	No				Location State:	NY
Importer Activity:	No				Location Zip Code:	14609
Mixed Waste Gen:	No				County Code:	NY055
Transporter:	No				State District:	
Transfer Facility:	No				Mailing Street No:	
TSD Activity:	No				Mailing Street 1:	MUSTARD ST STE 250
Recycler Activity:	No				Mailing Street 2:	
Onsite Burn Exempt:	No				Mailing City:	ROCHESTER
Furnace Exemption:	No				Mailing State:	NY
Underground Inject:	No				Mailing Zip Code:	14609
Off Site Receipt:	No				Mailing Country:	US
Waste Dest Fac:	No				Contact First Name:	MICHAEL
Subpart K College:					Contact Middle Initial:	K
Subpart K Hospital:					Contact Last Name:	PERRY
Subpart K Non Profit:					Contact Street No:	
Subpart K Withdraw:					Contact Street 1:	
Include Ntnl Rprt:	Y				Contact Street 2:	
Reporting Cycle:	2003				Contact City:	
LQHUUW:	No				Contact State:	
Trader Importer:					Contact Zip:	

Map Key	Number of Records	Direction	Distance (mi/ft)	Elev/Diff (ft)	Site	DB
Trader Exporter:				Contact Country:		
Slab Importer:				Contact Phone: 585-288-5380		
Slab Exporter:				Contact Phone Ext: 129		
Current Record: No				Contact Fax:		
Location Country: US				Contact Email Addr: MPERRY@ROCHESTER.CASLAB.COM		
State District Owner:				Contact Title:		

Hazardous Waste Details

Haz Waste Cd Owner: HQ	Source Type: I
Haz Waste Cd: F002	Code Type: F
BR Waste Code Active Status: Yes	
Waste Code Active Status: Yes	
Waste Code Description: THE FOLLOWING SPENT HALOGENATED SOLVENTS: TETRACHLOROETHYLENE, METHYLENE CHLORIDE, TRICHLOROETHYLENE, 1,1,1-TRICHLOROETHANE, CHLOROBENZENE, 1,1,2-TRICHLORO-1,2,2-TRIFLUOROETHANE, ORTHO-DICHLOROBENZENE, TRICHLOROFLUOROMETHANE, AND 1,1,2, TRICHLOROETHANE; ALL SPENT SOLVENT MIXTURES/BLENDS CONTAINING, BEFORE USE, A TOTAL OF TEN PERCENT OR MORE (BY VOLUME) OF ONE OR MORE OF THE ABOVE HALOGENATED SOLVENTS OR THOSE SOLVENTS LISTED IN F001, F004, AND F005; AND STILL BOTTOMS FROM THE RECOVERY OF THESE SPENT SOLVENTS AND SPENT SOLVENT MIXTURES.	

Haz Waste Cd Owner: HQ	Source Type: N
Haz Waste Cd: D009	Code Type: D
BR Waste Code Active Status: Yes	
Waste Code Active Status: Yes	
Waste Code Description: MERCURY	

Haz Waste Cd Owner: HQ	Source Type: R
Haz Waste Cd: D007	Code Type: D
BR Waste Code Active Status: Yes	
Waste Code Active Status: Yes	
Waste Code Description: CHROMIUM	

Haz Waste Cd Owner: HQ	Source Type: N
Haz Waste Cd: D000	Code Type: D
BR Waste Code Active Status: No	
Waste Code Active Status: No	
Waste Code Description: DESCRIPTION	

Haz Waste Cd Owner: HQ	Source Type: N
Haz Waste Cd: D002	Code Type: D
BR Waste Code Active Status: Yes	
Waste Code Active Status: Yes	
Waste Code Description: CORROSIVE WASTE	

Haz Waste Cd Owner: HQ	Source Type: N
Haz Waste Cd: D007	Code Type: D
BR Waste Code Active Status: Yes	
Waste Code Active Status: Yes	
Waste Code Description: CHROMIUM	

Haz Waste Cd Owner: HQ	Source Type: R
Haz Waste Cd: D009	Code Type: D
BR Waste Code Active Status: Yes	
Waste Code Active Status: Yes	
Waste Code Description: MERCURY	

Haz Waste Cd Owner: HQ	Source Type: R
Haz Waste Cd: F002	Code Type: F
BR Waste Code Active Status: Yes	
Waste Code Active Status: Yes	
Waste Code Description: THE FOLLOWING SPENT HALOGENATED SOLVENTS: TETRACHLOROETHYLENE, METHYLENE CHLORIDE, TRICHLOROETHYLENE, 1,1,1-TRICHLOROETHANE, CHLOROBENZENE, 1,1,2-TRICHLORO-1,2,2-TRIFLUOROETHANE, ORTHO-DICHLOROBENZENE, TRICHLOROFLUOROMETHANE, AND 1,1,2, TRICHLOROETHANE; ALL SPENT SOLVENT MIXTURES/BLENDS CONTAINING, BEFORE USE, A TOTAL OF TEN PERCENT OR MORE (BY VOLUME) OF ONE OR MORE OF THE ABOVE HALOGENATED SOLVENTS OR THOSE SOLVENTS LISTED IN F001, F004, AND F005; AND STILL BOTTOMS FROM THE RECOVERY OF THESE SPENT SOLVENTS AND SPENT SOLVENT MIXTURES.	

Map Key	Number of Records	Direction	Distance (mi/ft)	Elev/Diff (ft)	Site	DB
Haz Waste Cd Owner:	HQ				Source Type:	R
Haz Waste Cd:	F003				Code Type:	F
BR Waste Code Active Status:	Yes					
Waste Code Active Status:	Yes					
Waste Code Description:	THE FOLLOWING SPENT NONHALOGENATED SOLVENTS: XYLENE, ACETONE, ETHYL ACETATE, ETHYL BENZENE, ETHYL ETHER, METHYL ISOBUTYL KETONE, N-BUTYL ALCOHOL, CYCLOHEXANONE, AND METHANOL; ALL SPENT SOLVENT MIXTURES/BLENDS CONTAINING, BEFORE USE, ONLY THE ABOVE SPENT NONHALOGENATED SOLVENTS; AND ALL SPENT SOLVENT MIXTURES/BLENDS CONTAINING, BEFORE USE, ONE OR MORE OF THE ABOVE NONHALOGENATED SOLVENTS, AND A TOTAL OF TEN PERCENT OR MORE (BY VOLUME) OF ONE OR MORE OF THOSE SOLVENTS LISTED IN F001, F002, F004, AND F005; AND STILL BOTTOMS FROM THE RECOVERY OF THESE SPENT SOLVENTS AND SPENT SOLVENT MIXTURES.					
Haz Waste Cd Owner:	HQ				Source Type:	B
Haz Waste Cd:	F002				Code Type:	F
BR Waste Code Active Status:	Yes					
Waste Code Active Status:	Yes					
Waste Code Description:	THE FOLLOWING SPENT HALOGENATED SOLVENTS: TETRACHLOROETHYLENE, METHYLENE CHLORIDE, TRICHLOROETHYLENE, 1,1,1-TRICHLOROETHANE, CHLORO BENZENE, 1,1,2-TRICHLORO-1,2,2-TRIFLUOROETHANE, ORTHO-DICHLOROBENZENE, TRICHLOROFLUOROMETHANE, AND 1,1,2, TRICHLOROETHANE; ALL SPENT SOLVENT MIXTURES/BLENDS CONTAINING, BEFORE USE, A TOTAL OF TEN PERCENT OR MORE (BY VOLUME) OF ONE OR MORE OF THE ABOVE HALOGENATED SOLVENTS OR THOSE SOLVENTS LISTED IN F001, F004, AND F005; AND STILL BOTTOMS FROM THE RECOVERY OF THESE SPENT SOLVENTS AND SPENT SOLVENT MIXTURES.					
Haz Waste Cd Owner:	HQ				Source Type:	I
Haz Waste Cd:	D004				Code Type:	D
BR Waste Code Active Status:	Yes					
Waste Code Active Status:	Yes					
Waste Code Description:	ARSENIC					
Haz Waste Cd Owner:	HQ				Source Type:	N
Haz Waste Cd:	D011				Code Type:	D
BR Waste Code Active Status:	Yes					
Waste Code Active Status:	Yes					
Waste Code Description:	SILVER					
Haz Waste Cd Owner:	HQ				Source Type:	N
Haz Waste Cd:	F002				Code Type:	F
BR Waste Code Active Status:	Yes					
Waste Code Active Status:	Yes					
Waste Code Description:	THE FOLLOWING SPENT HALOGENATED SOLVENTS: TETRACHLOROETHYLENE, METHYLENE CHLORIDE, TRICHLOROETHYLENE, 1,1,1-TRICHLOROETHANE, CHLORO BENZENE, 1,1,2-TRICHLORO-1,2,2-TRIFLUOROETHANE, ORTHO-DICHLOROBENZENE, TRICHLOROFLUOROMETHANE, AND 1,1,2, TRICHLOROETHANE; ALL SPENT SOLVENT MIXTURES/BLENDS CONTAINING, BEFORE USE, A TOTAL OF TEN PERCENT OR MORE (BY VOLUME) OF ONE OR MORE OF THE ABOVE HALOGENATED SOLVENTS OR THOSE SOLVENTS LISTED IN F001, F004, AND F005; AND STILL BOTTOMS FROM THE RECOVERY OF THESE SPENT SOLVENTS AND SPENT SOLVENT MIXTURES.					
Haz Waste Cd Owner:	HQ				Source Type:	R
Haz Waste Cd:	D001				Code Type:	D
BR Waste Code Active Status:	Yes					
Waste Code Active Status:	Yes					
Waste Code Description:	IGNITABLE WASTE					
Haz Waste Cd Owner:	NY				Source Type:	R
Haz Waste Cd:	B007				Code Type:	X
BR Waste Code Active Status:	Yes					
Waste Code Active Status:	Yes					
Waste Code Description:						
Haz Waste Cd Owner:	HQ				Source Type:	R
Haz Waste Cd:	LABP				Code Type:	P
BR Waste Code Active Status:	Yes					
Waste Code Active Status:	Yes					
Waste Code Description:	LAB PACK					
Haz Waste Cd Owner:	HQ				Source Type:	B
Haz Waste Cd:	D002				Code Type:	D

Map Key	Number of Records	Direction	Distance (mi/ft)	Elev/Diff (ft)	Site	DB
BR Waste Code Active Status:		Yes				
Waste Code Active Status:		Yes				
Waste Code Description:		CORROSIVE WASTE				
Haz Waste Cd Owner:	HQ				Source Type:	B
Haz Waste Cd:	D009				Code Type:	D
BR Waste Code Active Status:		Yes				
Waste Code Active Status:		Yes				
Waste Code Description:		MERCURY				
Haz Waste Cd Owner:	HQ				Source Type:	I
Haz Waste Cd:	D007				Code Type:	D
BR Waste Code Active Status:		Yes				
Waste Code Active Status:		Yes				
Waste Code Description:		CHROMIUM				
Haz Waste Cd Owner:	HQ				Source Type:	N
Haz Waste Cd:	D001				Code Type:	D
BR Waste Code Active Status:		Yes				
Waste Code Active Status:		Yes				
Waste Code Description:		IGNITABLE WASTE				
Haz Waste Cd Owner:	HQ				Source Type:	N
Haz Waste Cd:	U129				Code Type:	U
BR Waste Code Active Status:		Yes				
Waste Code Active Status:		Yes				
Waste Code Description:		CYCLOHEXANE, 1,2,3,4,5,6-HEXACHLORO-, (1ALPHA, 2ALPHA, 3BETA, 4ALPHA, 5ALPHA, 6BETA)- (OR) LINDANE				
Haz Waste Cd Owner:	HQ				Source Type:	B
Haz Waste Cd:	D004				Code Type:	D
BR Waste Code Active Status:		Yes				
Waste Code Active Status:		Yes				
Waste Code Description:		ARSENIC				
Haz Waste Cd Owner:	HQ				Source Type:	I
Haz Waste Cd:	D001				Code Type:	D
BR Waste Code Active Status:		Yes				
Waste Code Active Status:		Yes				
Waste Code Description:		IGNITABLE WASTE				
Haz Waste Cd Owner:	HQ				Source Type:	R
Haz Waste Cd:	P098				Code Type:	P
BR Waste Code Active Status:		Yes				
Waste Code Active Status:		Yes				
Waste Code Description:		POTASSIUM CYANIDE (OR) POTASSIUM CYANIDE K(CN)				
Haz Waste Cd Owner:	HQ				Source Type:	T
Haz Waste Cd:	D002				Code Type:	D
BR Waste Code Active Status:		Yes				
Waste Code Active Status:		Yes				
Waste Code Description:		CORROSIVE WASTE				
Haz Waste Cd Owner:	HQ				Source Type:	B
Haz Waste Cd:	D007				Code Type:	D
BR Waste Code Active Status:		Yes				
Waste Code Active Status:		Yes				
Waste Code Description:		CHROMIUM				
Haz Waste Cd Owner:	HQ				Source Type:	I
Haz Waste Cd:	D002				Code Type:	D
BR Waste Code Active Status:		Yes				
Waste Code Active Status:		Yes				
Waste Code Description:		CORROSIVE WASTE				
Haz Waste Cd Owner:	HQ				Source Type:	N
Haz Waste Cd:	D003				Code Type:	D
BR Waste Code Active Status:		Yes				
Waste Code Active Status:		Yes				

Map Key	Number of Records	Direction	Distance (mi/ft)	Elev/Diff (ft)	Site	DB
Waste Code Description:		REACTIVE WASTE				
Haz Waste Cd Owner:	HQ				Source Type:	R
Haz Waste Cd:	D004				Code Type:	D
BR Waste Code Active Status:	Yes					
Waste Code Active Status:	Yes					
Waste Code Description:	ARSENIC					
Haz Waste Cd Owner:	HQ				Source Type:	B
Haz Waste Cd:	D001				Code Type:	D
BR Waste Code Active Status:	Yes					
Waste Code Active Status:	Yes					
Waste Code Description:	IGNITABLE WASTE					
Haz Waste Cd Owner:	HQ				Source Type:	I
Haz Waste Cd:	D009				Code Type:	D
BR Waste Code Active Status:	Yes					
Waste Code Active Status:	Yes					
Waste Code Description:	MERCURY					
Haz Waste Cd Owner:	HQ				Source Type:	N
Haz Waste Cd:	U070				Code Type:	U
BR Waste Code Active Status:	Yes					
Waste Code Active Status:	Yes					
Waste Code Description:	BENZENE, 1,2-DICHLORO- (OR) O-DICHLOROBENZENE					
Haz Waste Cd Owner:	HQ				Source Type:	N
Haz Waste Cd:	U196				Code Type:	U
BR Waste Code Active Status:	Yes					
Waste Code Active Status:	Yes					
Waste Code Description:	PYRIDINE					
Haz Waste Cd Owner:	HQ				Source Type:	R
Haz Waste Cd:	D002				Code Type:	D
BR Waste Code Active Status:	Yes					
Waste Code Active Status:	Yes					
Waste Code Description:	CORROSIVE WASTE					
NAICS Details						
Source Type:	I				NAICS Active Status:	Yes
NAICS Cd Owner:	HQ				NAICS Cycle:	2002
NAICS Code:	334513					
NAICS Description:	INSTRUMENTS AND RELATED PRODUCTS MANUFACTURING FOR MEASURING, DISPLAYING, AND CONTROLLING INDUSTRIAL PROCESS VARIABLES					
Source Type:	R				NAICS Active Status:	Yes
NAICS Cd Owner:	HQ				NAICS Cycle:	2002
NAICS Code:	54138					
NAICS Description:	TESTING LABORATORIES					
Source Type:	B				NAICS Active Status:	Yes
NAICS Cd Owner:	HQ				NAICS Cycle:	2002
NAICS Code:	334513					
NAICS Description:	INSTRUMENTS AND RELATED PRODUCTS MANUFACTURING FOR MEASURING, DISPLAYING, AND CONTROLLING INDUSTRIAL PROCESS VARIABLES					
Source Type:	I				NAICS Active Status:	Yes
NAICS Cd Owner:	HQ				NAICS Cycle:	2002
NAICS Code:	54138					
NAICS Description:	TESTING LABORATORIES					
Source Type:	I				NAICS Active Status:	Yes
NAICS Cd Owner:	HQ				NAICS Cycle:	2012
NAICS Code:	624110					
NAICS Description:	CHILD AND YOUTH SERVICES					
Source Type:	T				NAICS Active Status:	Yes

<i>Map Key</i>	<i>Number of Records</i>	<i>Direction</i>	<i>Distance (mi/ft)</i>	<i>Elev/Diff (ft)</i>	<i>Site</i>	<i>DB</i>
NAICS Cd Owner:	HQ				NAICS Cycle:	2012
NAICS Code:	624110					
NAICS Description:		CHILD AND YOUTH SERVICES				
<u>Owner/Operator Details</u>						
Owner/Operator Ind:	CP				Country:	US
Name:	ALSIGEL CORP				Zip Code:	14620
Street No:					Phone:	
Street 1:	ELMWOOD AVE				Type:	P
Street 2:					Date Became Current:	19960401
City:	ROCHESTER				Date Ended Current:	
State:	NY					
Source Type:		I				
Owner/Operator Ind:	CO				Country:	US
Name:	HILLSIDE FAMILY OF AGENCIES				Zip Code:	14620
Street No:	1183				Phone:	
Street 1:	MONROE AVE				Type:	P
Street 2:					Date Became Current:	18370402
City:	ROCHESTER				Date Ended Current:	
State:	NY					
Source Type:		I				
Owner/Operator Ind:	CP				Country:	US
Name:	CHRISTINE REEDHEAD				Zip Code:	
Street No:					Phone:	
Street 1:					Type:	P
Street 2:					Date Became Current:	20100507
City:					Date Ended Current:	
State:						
Source Type:		I				
Owner/Operator Ind:	CO				Country:	US
Name:	HILLSIDE FACILITIES MANAGEMENT				Zip Code:	14610
Street No:	410				Phone:	
Street 1:	ATLANTIC AVE				Type:	P
Street 2:					Date Became Current:	20060101
City:	ROCHESTER				Date Ended Current:	
State:	NY					
Source Type:		B				
Owner/Operator Ind:	PP				Country:	US
Name:	COLUMBIA ANALYTICAL SERVICES				Zip Code:	14623
Street No:	1565				Phone:	585-288-5380
Street 1:	JEFFERSON RD BLDG 300 STE 360				Type:	P
Street 2:					Date Became Current:	19960401
City:	ROCHESTER				Date Ended Current:	20110922
State:	NY					
Source Type:		I				
Owner/Operator Ind:	CO				Country:	US
Name:	COLUMBIA ANALYTICAL SERVICES				Zip Code:	98626
Street No:					Phone:	360-577-7222
Street 1:	1317 S 13TH AVE PO BOX 479				Type:	P
Street 2:					Date Became Current:	
City:	KELSO				Date Ended Current:	
State:	WA					
Source Type:		N				
Owner/Operator Ind:	CO				Country:	US
Name:	MICHAEL PERRY				Zip Code:	14620
Street No:					Phone:	
Street 1:	ELMWOOD AVE				Type:	P
Street 2:					Date Became Current:	19960401
City:	ROCHESTER				Date Ended Current:	
State:	NY					
Source Type:		R				

<i>Map Key</i>	<i>Number of Records</i>	<i>Direction</i>	<i>Distance (mi/ft)</i>	<i>Elev/Diff (ft)</i>	<i>Site</i>	<i>DB</i>
Owner/Operator Ind:	CP				Country:	US
Name:	MICHAEL PERRY				Zip Code:	14610
Street No:	410				Phone:	
Street 1:	ATLANTIC AVE				Type:	P
Street 2:					Date Became Current:	19960401
City:	ROCHESTER				Date Ended Current:	
State:	NY					
Source Type:		R				
Owner/Operator Ind:	CO				Country:	US
Name:	HILLSIDE FAMILY OF AGENCIES				Zip Code:	14620
Street No:	1183				Phone:	
Street 1:	MONROE AVE				Type:	P
Street 2:					Date Became Current:	18370402
City:	ROCHESTER				Date Ended Current:	
State:	NY					
Source Type:		T				
Owner/Operator Ind:	CP				Country:	US
Name:	CHRISTINE REEDHEAD				Zip Code:	
Street No:					Phone:	
Street 1:					Type:	P
Street 2:					Date Became Current:	20100507
City:					Date Ended Current:	
State:						
Source Type:		T				
Owner/Operator Ind:	CP				Country:	US
Name:	MICHAEL PERRY				Zip Code:	14610
Street No:	410				Phone:	
Street 1:	ATLANTIC AVE				Type:	P
Street 2:					Date Became Current:	19960401
City:	ROCHESTER				Date Ended Current:	
State:	NY					
Source Type:		B				
Owner/Operator Ind:	CO				Country:	US
Name:	MICHAEL PERRY				Zip Code:	14620
Street No:					Phone:	
Street 1:	ELMWOOD AVE				Type:	P
Street 2:					Date Became Current:	19960401
City:	ROCHESTER				Date Ended Current:	
State:	NY					
Source Type:		I				
Owner/Operator Ind:	CP				Country:	US
Name:	ALSIGEL CORP				Zip Code:	14620
Street No:					Phone:	
Street 1:	ELMWOOD AVE				Type:	P
Street 2:					Date Became Current:	19960401
City:	ROCHESTER				Date Ended Current:	
State:	NY					
Source Type:		R				
Owner/Operator Ind:	PO				Country:	US
Name:	HILLSIDE FACILITIES MANAGEMENT				Zip Code:	14610
Street No:	410				Phone:	
Street 1:	ATLANTIC AVE				Type:	P
Street 2:					Date Became Current:	20060101
City:	ROCHESTER				Date Ended Current:	20110922
State:	NY					
Source Type:		I				
Owner/Operator Ind:	CO				Country:	US
Name:	HILLSIDE FACILITIES MANAGEMENT DEPT.				Zip Code:	14610
Street No:	410				Phone:	
Street 1:	ATLANTIC AVE				Type:	O
Street 2:					Date Became Current:	20060101

Map Key	Number of Records	Direction	Distance (mi/ft)	Elev/Diff (ft)	Site	DB
City:	ROCHESTER				Date Ended Current:	
State:	NY					
Source Type:		R				

[29](#) 2 of 11 **ESE** 0.18 / 931.09 488.48 / -1 **RECKITT & COLMAN
1 MUSTARD STREET
ROCHESTER NY 14609** **NY SPILLS**

Spill No:	9509082	Spill Date:	1995-10-13 17:04:00
Site ID:	170588	Rcvd Date:	1995-10-23 17:00:00
DER Facility ID:	143548	CAC Date:	1996-04-30 00:00:00
CID:	349	Insp Date:	
Program Type:	ER	Close Date:	1997-01-06 00:00:00
SWIS Code:	2814	Create Date:	1995-10-23 00:00:00
Contribute Factor:	Equipment Failure	Update Date:	2009-10-05 09:29:26.437000000
Water Body:		DEC Region:	8
Source:	Commercial/Industrial	Lead DEC:	jrmarchi
Class:	C3	Reported by:	Other
Meets Std:	True	Referred to:	
Penalty:	False	County:	Monroe
REM Phase:	0	Latitude:	43.160936080
After Hours:	True	Longitude:	-77.575122620
UST Trust:	False		
Caller Remark:			

DEC Remark:

Spiller Information

Spiller Name:		Spiller Zip:	
Spiller Company:	RECKITT & COLMAN	Spiller Country:	999
Spiller Address:		Contact Name:	AL BUECHELER
Spiller City:		Contact Phone:	(716) 482-2785
Spiller State:	NY	Contact Ext:	

Material Information

OP Unit ID:	1023371	Med Air:	No
OU:	01	Med Ind Air:	No
Material ID:	360046	Med GW:	No
Material Code:	0017A	Med SW:	No
Material Name:	PCB oil	Med DW:	No
CAS No:		Med Sewer:	No
Material Family:	Petroleum	Med Surf:	No
Quantity:	15.00	Med Subway:	No
Units:	G	Med Utility:	No
Recovered:	.00	Oxygenate:	
Med Soil:	Yes		

[29](#) 3 of 11 **ESE** 0.18 / 931.09 488.48 / -1 **R. T. FRENCH COMPANY
1 MUSTARD STREET
ROCHESTER NY 14609** **NY SPILLS**

Spill No:	8900502	Spill Date:	1989-04-15 08:45:00
Site ID:	127213	Rcvd Date:	1989-04-15 10:54:00
DER Facility ID:	143548	CAC Date:	1989-04-17 00:00:00
CID:		Insp Date:	
Program Type:	ER	Close Date:	1989-04-17 00:00:00
SWIS Code:	2814	Create Date:	1989-04-21 00:00:00
Contribute Factor:	Equipment Failure	Update Date:	2011-06-14 13:10:06.090000000
Water Body:		DEC Region:	8
Source:	Commercial Vehicle	Lead DEC:	CAHETTEN
Class:	C3	Reported by:	Fire Department
Meets Std:	True	Referred to:	

Map Key	Number of Records	Direction	Distance (mi/ft)	Elev/Diff (ft)	Site	DB
Penalty:	False				County: Monroe	
REM Phase:	0				Latitude: 43.160936080	
After Hours:	True				Longitude: -77.575122620	
UST Trust:	False					
Caller Remark:						
DEC Remark:						

Spiller Information

Spiller Name:		Spiller Zip:	
Spiller Company:	UNKNOWN	Spiller Country:	999
Spiller Address:		Contact Name:	
Spiller City:		Contact Phone:	
Spiller State:	NY	Contact Ext:	

Material Information

OP Unit ID:	927073	Med Air:	No
OU:	01	Med Ind Air:	No
Material ID:	451839	Med GW:	No
Material Code:	0008	Med SW:	No
Material Name:	diesel	Med DW:	No
CAS No:		Med Sewer:	Yes
Material Family:	Petroleum	Med Surf:	No
Quantity:	50.00	Med Subway:	No
Units:	G	Med Utility:	No
Recovered:	.00	Oxygenate:	
Med Soil:	No		

[29](#) 4 of 11 **ESE** 0.18 / 931.09 488.48 / -1 **AL SIEGEL CENTER
1 MUSTARD STREET
ROCHESTER NY** **NY SPILLS**

Spill No:	0011735	Spill Date:	2001-01-31 07:20:00
Site ID:	127211	Rcvd Date:	2001-01-31 08:45:00
DER Facility ID:	109895	CAC Date:	2001-01-31 00:00:00
CID:	257	Insp Date:	
Program Type:	ER	Close Date:	2001-01-31 00:00:00
SWIS Code:	2814	Create Date:	2001-01-31 00:00:00
Contribute Factor:	Equipment Failure	Update Date:	2001-02-01 00:00:00
Water Body:		DEC Region:	8
Source:	Commercial/Industrial	Lead DEC:	DLTILTON
Class:	D3	Reported by:	Responsible Party
Meets Std:	False	Referred to:	
Penalty:	False	County:	Monroe
REM Phase:	0	Latitude:	43.160936080
After Hours:	False	Longitude:	-77.575122620
UST Trust:	False		
Caller Remark:			

DEC Remark:

Spiller Information

Spiller Name:	CALLER	Spiller Zip:	-
Spiller Company:	GRIFFITH ENERGY	Spiller Country:	001
Spiller Address:	760 BROOKS AVENUE	Contact Name:	DAVID KINGSLEY
Spiller City:	ROCHESTER	Contact Phone:	(716) 463-8167
Spiller State:	NY	Contact Ext:	

Material Information

Map Key	Number of Records	Direction	Distance (mi/ft)	Elev/Diff (ft)	Site	DB
OP Unit ID:	833695				Med Air:	No
OU:	01				Med Ind Air:	No
Material ID:	542034				Med GW:	No
Material Code:	0009				Med SW:	No
Material Name:	gasoline				Med DW:	No
CAS No:					Med Sewer:	No
Material Family:	Petroleum				Med Surf:	No
Quantity:	15.00				Med Subway:	No
Units:	G				Med Utility:	No
Recovered:	15.00				Oxygenate:	
Med Soil:	Yes					

[29](#) 5 of 11 ESE 0.18 / 931.09 488.48 / -1 R. T. FRENCH COMPANY 1 MUSTARD STREET ROCHESTER NY NY SPILLS

Spill No: 8500531 **Spill Date:** 1985-05-15 23:50:00
Site ID: 127212 **Rcvd Date:** 1985-05-16 03:25:00
DER Facility ID: 109895 **CAC Date:** 2004-06-18 00:00:00
CID: **Insp Date:**
Program Type: ER **Close Date:** 2004-06-18 00:00:00
SWIS Code: 2814 **Create Date:**
Contribute Factor: Other **Update Date:** 2010-11-15 15:08:42.510000000
Water Body: **DEC Region:** 8
Source: Commercial/Industrial **Lead DEC:** BWFINSTE
Class: B3 **Reported by:** Health Department
Meets Std: True **Referred to:**
Penalty: False **County:** Monroe
REM Phase: 0 **Latitude:** 43.160936080
After Hours: True **Longitude:** -77.575122620
UST Trust: False
Caller Remark:

DEC Remark:

Spiller Information

Spiller Name: **Spiller Zip:**
Spiller Company: R. T. FRENCH COMPANY **Spiller Country:** 001
Spiller Address: **Contact Name:**
Spiller City: **Contact Phone:**
Spiller State: ZZ **Contact Ext:**

Material Information

OP Unit ID: 896471 **Med Air:** No
OU: 01 **Med Ind Air:** No
Material ID: 482611 **Med GW:** No
Material Code: 0027A **Med SW:** No
Material Name: chlorine **Med DW:** No
CAS No: 07782505 **Med Sewer:** No
Material Family: Hazardous Material **Med Surf:** No
Quantity: .00 **Med Subway:** No
Units: G **Med Utility:** No
Recovered: .00 **Oxygenate:**
Med Soil: Yes

[29](#) 6 of 11 ESE 0.18 / 931.09 488.48 / -1 GRIFFITH OIL 1 MUSTARD ST ROCHESTER NY NY SPILLS

Spill No: 9707752 **Spill Date:** 1997-10-01 09:50:00
Site ID: 190921 **Rcvd Date:** 1997-10-01 10:15:00

Map Key	Number of Records	Direction	Distance (mi/ft)	Elev/Diff (ft)	Site	DB
---------	-------------------	-----------	------------------	----------------	------	----

DER Facility ID:	159247				CAC Date:	1997-10-01 00:00:00
CID:	999				Insp Date:	
Program Type:	ER				Close Date:	1997-10-01 00:00:00
SWIS Code:	2814				Create Date:	1997-10-01 00:00:00
Contribute Factor:	Human Error				Update Date:	1997-10-07 00:00:00
Water Body:					DEC Region:	8
Source:	Commercial Vehicle				Lead DEC:	DLTILTON
Class:	D3				Reported by:	Responsible Party
Meets Std:	False				Referred to:	
Penalty:	False				County:	Monroe
REM Phase:	0				Latitude:	43.160936080
After Hours:	False				Longitude:	-77.575122620
UST Trust:	False					
Caller Remark:						

DEC Remark:

Spiller Information

Spiller Name:	ROB GRIMM	Spiller Zip:	14611-
Spiller Company:		Spiller Country:	001
Spiller Address:	335 MCKEE RD	Contact Name:	ROB GRIMM
Spiller City:	ROCHESTER	Contact Phone:	(800) 955-5992
Spiller State:	NY	Contact Ext:	

Material Information

OP Unit ID:	1051018	Med Air:	No
OU:	01	Med Ind Air:	No
Material ID:	329744	Med GW:	No
Material Code:	0008	Med SW:	No
Material Name:	diesel	Med DW:	No
CAS No:		Med Sewer:	No
Material Family:	Petroleum	Med Surf:	No
Quantity:	10.00	Med Subway:	No
Units:	G	Med Utility:	No
Recovered:	10.00	Oxygenate:	
Med Soil:	Yes		

29	7 of 11	ESE	0.18 / 931.09	488.48 / -1	AL SIGL CENTER 1 MUSTARD STREET ROCHESTER NY	NY SPILLS
--------------------	---------	-----	---------------	-------------	--	-----------

Spill No:	9814454	Spill Date:	1999-03-03 14:30:00
Site ID:	127215	Rcvd Date:	1999-03-03 15:15:00
DER Facility ID:	109895	CAC Date:	
CID:	365	Insp Date:	
Program Type:	ER	Close Date:	1999-03-08 00:00:00
SWIS Code:	2814	Create Date:	1999-03-03 00:00:00
Contribute Factor:	Equipment Failure	Update Date:	1999-03-10 00:00:00
Water Body:		DEC Region:	8
Source:	Commercial/Industrial	Lead DEC:	PCLINDEN
Class:	D4	Reported by:	Responsible Party
Meets Std:	False	Referred to:	
Penalty:	False	County:	Monroe
REM Phase:	0	Latitude:	43.160936080
After Hours:	False	Longitude:	-77.575122620
UST Trust:	False		
Caller Remark:			

DEC Remark:

Spiller Information

Map Key	Number of Records	Direction	Distance (mi/ft)	Elev/Diff (ft)	Site	DB
---------	-------------------	-----------	------------------	----------------	------	----

Spiller Name:	CALLER	Spiller Zip:	14611-
Spiller Company:	GRIFFITH OIL	Spiller Country:	001
Spiller Address:	275 MCKEE ROAD	Contact Name:	ART PITT
Spiller City:	ROCHESTER	Contact Phone:	(716) 442-4100
Spiller State:	NY	Contact Ext:	

Material Information

OP Unit ID:	1072033	Med Air:	No
OU:	01	Med Ind Air:	No
Material ID:	311142	Med GW:	No
Material Code:	0009	Med SW:	No
Material Name:	gasoline	Med DW:	No
CAS No:		Med Sewer:	No
Material Family:	Petroleum	Med Surf:	No
Quantity:	2.00	Med Subway:	No
Units:	G	Med Utility:	No
Recovered:	2.00	Oxygenate:	
Med Soil:	Yes		

29	8 of 11	ESE	0.18 / 931.09	488.48 / -1	RT FRENCH COMPLEX 1 MUSTARD STREET ROCHESTER NY	NY SPILLS
--------------------	---------	-----	---------------	-------------	---	-----------

Spill No:	9606301	Spill Date:	1996-08-13 11:50:00
Site ID:	127214	Rcvd Date:	1996-08-13 12:50:00
DER Facility ID:	109895	CAC Date:	1996-10-04 00:00:00
CID:	297	Insp Date:	
Program Type:	ER	Close Date:	1996-10-04 00:00:00
SWIS Code:	2814	Create Date:	1996-08-15 00:00:00
Contribute Factor:	Unknown	Update Date:	2004-02-11 00:00:00
Water Body:		DEC Region:	8
Source:	Commercial/Industrial	Lead DEC:	CAHETTEN
Class:	B3	Reported by:	Responsible Party
Meets Std:	False	Referred to:	
Penalty:	False	County:	Monroe
REM Phase:	0	Latitude:	43.160936080
After Hours:	False	Longitude:	-77.575122620
UST Trust:	False		
Caller Remark:			

DEC Remark:

Spiller Information

Spiller Name:	RALPH PEEK	Spiller Zip:	14604-
Spiller Company:	WILSON ENTERPRISES	Spiller Country:	001
Spiller Address:	929 MIDTOWN TOWER	Contact Name:	
Spiller City:	ROCHESTER	Contact Phone:	
Spiller State:	NY	Contact Ext:	

Material Information

OP Unit ID:	1033819	Med Air:	No
OU:	01	Med Ind Air:	No
Material ID:	345561	Med GW:	No
Material Code:	0001A	Med SW:	No
Material Name:	#2 fuel oil	Med DW:	No
CAS No:		Med Sewer:	No
Material Family:	Petroleum	Med Surf:	No
Quantity:	.00	Med Subway:	No
Units:	G	Med Utility:	No
Recovered:	.00	Oxygenate:	

Map Key	Number of Records	Direction	Distance (mi/ft)	Elev/Diff (ft)	Site	DB
---------	-------------------	-----------	------------------	----------------	------	----

Med Soil: Yes

29	9 of 11	ESE	0.18 / 931.09	488.48 / -1	XEROX CORPORATION ONE MUSTARD STREET ROCHESTER NY 14609	UST
--------------------	---------	-----	---------------	-------------	---	-----

Site ID:	50620	Expiry:	N/A
Site Status:	Unregulated/Closed	County:	Monroe
Program No:	8-498394	UTM X:	290650.06024
Program Type Code:	PBS	UTM Y:	4781906.32321
Program Type:	Petroleum Bulk Storage Program	Site Type:	Unknown

Tank Information

Tank ID:	152685
Tank No:	001
Tank Model:	
Pipe Model:	
Tank Location:	5
Tank Location Desc:	Underground
Tank Status:	6
Tank Status Desc:	Closed Prior to 03/1991
Install Date:	1975-03-01 00:00:00
Capacity (gal):	10000
Tank Type:	01
Tank Type Desc:	Steel/Carbon Steel/Iron
Test Method:	NN
Date Tested:	
Next Test:	
Close Date:	
Registered:	True
Modified By:	TRANSLAT
Last Modified:	2017-04-14 14:30:47.863000000
Program No:	8-498394

Material Information

Material Code:	0001
Material Name:	#2 fuel oil (on-site consumption)
Percent:	100.00

Equipment Information

Equipment:	F00
Code Name:	None
Type:	Pipe External Protection
Equipment:	I04
Code Name:	Product Level Gauge (A/G)
Type:	Overfill
Equipment:	H00
Code Name:	None
Type:	Tank Leak Detection
Equipment:	D01
Code Name:	Steel/Carbon Steel/Iron
Type:	Pipe Type
Equipment:	G00
Code Name:	None
Type:	Tank Secondary Containment
Equipment:	A00
Code Name:	None

Map Key	Number of Records	Direction	Distance (mi/ft)	Elev/Diff (ft)	Site	DB
Type:					Tank Internal Protection	
Equipment:					C00	
Code Name:					No Piping	
Type:					Pipe Location	
Equipment:					J02	
Code Name:					Suction Dispenser	
Type:					Dispenser	
Equipment:					B00	
Code Name:					None	
Type:					Tank External Protection	

Affiliation Information

Affiliation Type: 07
Affiliation Name: Mail Contact
Affiliation Sub Type: NNN
Company: WILSON ENTERPRISES
Contact Title:
Contact Name:
Address1: 292 MIDTOWN TOWER
Address2:
City: ROCHESTER
State: NY
Zipcode: 14604
Country Code: 001
Phone: (716) 232-1455
Phone Ext:
Email:
Fax:
Modified By: TRANSLAT
Last Modified: 2004-03-04 12:32:34.763000000

Affiliation Information

Affiliation Type: 04
Affiliation Name: Facility Operator
Affiliation Sub Type: NNN
Company: XEROX CORPORATION
Contact Title:
Contact Name: XEROX CORPORATION
Address1:
Address2:
City:
State: NN
Zipcode:
Country Code: 001
Phone: (716) 422-3831
Phone Ext:
Email:
Fax:
Modified By: TRANSLAT
Last Modified: 2004-03-04 12:32:34.780000000

Affiliation Information

Affiliation Type: 11
Affiliation Name: Emergency Contact
Affiliation Sub Type: NNN
Company: WILSON ENTERPRISES
Contact Title:
Contact Name: JOSEPH J. STULB
Address1:

Map Key	Number of Records	Direction	Distance (mi/ft)	Elev/Diff (ft)	Site	DB
---------	-------------------	-----------	------------------	----------------	------	----

Address2:
City:
State: NN
Zipcode:
Country Code: 001
Phone: (716) 422-3831
Phone Ext:
Email:
Fax:
Modified By: TRANSLAT
Last Modified: 2004-03-04 12:32:34.780000000

Affiliation Information

Affiliation Type: 01
Affiliation Name: Facility Owner
Affiliation Sub Type: ZZZ
Company: WILSON ENTERPRISES
Contact Title:
Contact Name:
Address1: 292 MIDTOWN TOWER
Address2:
City: ROCHESTER
State: NY
Zipcode: 14604
Country Code: 001
Phone: (716) 232-1455
Phone Ext:
Email:
Fax:
Modified By: TRANSLAT
Last Modified: 2004-03-04 12:32:34.763000000

29	10 of 11	ESE	0.18 / 931.09	488.48 / -1	WILSON ENTERPRISES ONE MUSTARD STREET ROCHESTER NY 14609	UST
--------------------	----------	-----	---------------	-------------	--	-----

Site ID:	47481	Expiry:	N/A
Site Status:	Unregulated/Closed	County:	Monroe
Program No:	8-007161	UTM X:	290650.06024
Program Type Code:	PBS	UTM Y:	4781906.32321
Program Type:	Petroleum Bulk Storage Program	Site Type:	Other

Tank Information

Tank ID: 140836
Tank No: 001
Tank Model:
Pipe Model:
Tank Location: 5
Tank Location Desc: Underground
Tank Status: 3
Tank Status Desc: Closed - Removed
Install Date:
Capacity (gal): 10000
Tank Type: 06
Tank Type Desc: Fiberglass Reinforced Plastic (FRP)
Test Method: 03
Date Tested: 1993-10-01 00:00:00
Next Test:
Close Date: 1996-08-01 00:00:00
Registered: True
Modified By: TRANSLAT
Last Modified: 2017-04-14 14:30:47.863000000
Program No: 8-007161

<i>Map Key</i>	<i>Number of Records</i>	<i>Direction</i>	<i>Distance (mi/ft)</i>	<i>Elev/Diff (ft)</i>	<i>Site</i>	<i>DB</i>
----------------	--------------------------	------------------	-------------------------	-----------------------	-------------	-----------

Material Information

Material Code: 0001
Material Name: #2 fuel oil (on-site consumption)
Percent: 100.00

Equipment Information

Equipment: C02
Code Name: Underground/On-ground
Type: Pipe Location

Equipment: B00
Code Name: None
Type: Tank External Protection

Equipment: A00
Code Name: None
Type: Tank Internal Protection

Equipment: G00
Code Name: None
Type: Tank Secondary Containment

Equipment: D10
Code Name: Copper
Type: Pipe Type

Equipment: H00
Code Name: None
Type: Tank Leak Detection

Equipment: J02
Code Name: Suction Dispenser
Type: Dispenser

Equipment: F00
Code Name: None
Type: Pipe External Protection

Equipment: I04
Code Name: Product Level Gauge (A/G)
Type: Overfill

Affiliation Information

Affiliation Type: 04
Affiliation Name: Facility Operator
Affiliation Sub Type: NNN
Company: WILSON ENTERPRISES
Contact Title:
Contact Name: AL BUECHELER
Address1:
Address2:
City:
State: NN
Zipcode:
Country Code: 001
Phone: (716) 482-2785
Phone Ext:
Email:
Fax:
Modified By: TRANSLAT
Last Modified: 2004-03-04 12:31:56.78000000

Affiliation Information

Affiliation Type: 11
Affiliation Name: Emergency Contact
Affiliation Sub Type: NNN
Company: WILSON ENTERPRISES
Contact Title:
Contact Name: AL BUECHELER
Address1:
Address2:
City:
State: NN
Zipcode:
Country Code: 001
Phone: (716) 482-2785
Phone Ext:
Email:
Fax:
Modified By: TRANSLAT
Last Modified: 2004-03-04 12:31:56.78000000

Affiliation Information

Affiliation Type: 07
Affiliation Name: Mail Contact
Affiliation Sub Type: NNN
Company: WILSON ENTERPRISES
Contact Title:
Contact Name: RALPH L PEEK
Address1: ONE AIRPORT WAY, SUITE 200
Address2:
City: ROCHESTER
State: NY
Zipcode: 14624
Country Code: 001
Phone: (716) 235-6960
Phone Ext:
Email:
Fax:
Modified By: TRANSLAT
Last Modified: 2004-03-04 12:31:56.78000000

Affiliation Information

Affiliation Type: 01
Affiliation Name: Facility Owner
Affiliation Sub Type: E
Company: WILSON ENTERPRISES
Contact Title:
Contact Name:
Address1: ONE AIRPORT WAY, SUITE 200
Address2:
City: ROCHESTER
State: NY
Zipcode: 14624
Country Code: 001
Phone: (716) 235-6960
Phone Ext:
Email:
Fax:
Modified By: TRANSLAT
Last Modified: 2004-03-04 12:31:56.78000000

Map Key	Number of Records	Direction	Distance (mi/ft)	Elev/Diff (ft)	Site	DB
---------	-------------------	-----------	------------------	----------------	------	----

**1 MUSTARD STREET
ROCHESTER NY 14609**

Site ID:	515297	Expiry:	N/A
Site Status:	Unregulated/Closed	County:	Monroe
Program No:	8-601734	UTM X:	290651.45068
Program Type Code:	PBS	UTM Y:	4781910.08813
Program Type:	Petroleum Bulk Storage Program	Site Type:	Trucking/Transportation/Fleet Operation

Tank Information

Tank ID:	258185
Tank No:	01
Tank Model:	
Pipe Model:	
Tank Location:	5
Tank Location Desc:	Underground
Tank Status:	3
Tank Status Desc:	Closed - Removed
Install Date:	1996-09-01 00:00:00
Capacity (gal):	10000
Tank Type:	06
Tank Type Desc:	Fiberglass Reinforced Plastic (FRP)
Test Method:	NN
Date Tested:	
Next Test:	
Close Date:	2015-09-09 00:00:00
Registered:	True
Modified By:	MAPERSSO
Last Modified:	2017-04-14 14:30:47.863000000
Program No:	8-601734

Material Information

Material Code:	0009
Material Name:	gasoline
Percent:	100.00

Equipment Information

Equipment:	E04
Code Name:	Double walled UG
Type:	Piping Secondary Containment

Equipment:	G04
Code Name:	Double-Walled (Underground)
Type:	Tank Secondary Containment

Equipment:	F05
Code Name:	Jacketed
Type:	Pipe External Protection

Equipment:	D07
Code Name:	Plastic
Type:	Pipe Type

Equipment:	J01
Code Name:	Pressurized Dispenser
Type:	Dispenser

Equipment:	I01
Code Name:	Float Vent Valve
Type:	Overfill

Equipment:	B04
Code Name:	Fiberglass

Type:					Tank External Protection	
Equipment:					L02	
Code Name:					Interstitial - Manual Monitoring	
Type:					Piping Leak Detection	
Equipment:					C02	
Code Name:					Underground/On-ground	
Type:					Pipe Location	
Equipment:					A03	
Code Name:					Fiberglass Liner (FRP)	
Type:					Tank Internal Protection	
Equipment:					H03	
Code Name:					Vapor Well	
Type:					Tank Leak Detection	
Equipment:					K01	
Code Name:					Catch Basin	
Type:					Spill Prevention	
Equipment:					H02	
Code Name:					Interstitial - Manual Monitoring	
Type:					Tank Leak Detection	

Affiliation Information

Affiliation Type:	07
Affiliation Name:	Mail Contact
Affiliation Sub Type:	NNN
Company:	AL SIGL COMMUNITY OF AGENCIES
Contact Title:	
Contact Name:	THOMAS O'CONNOR
Address1:	1000 ELMWOOD AVENUE SUITE 300
Address2:	
City:	ROCHESTER
State:	NY
Zipcode:	14620
Country Code:	001
Phone:	(585) 442-3357
Phone Ext:	
Email:	TOCONNOR@ALSIGL.ORG
Fax:	
Modified By:	MAPERSSO
Last Modified:	2015-10-26 14:43:53.70000000

Affiliation Information

Affiliation Type:	11
Affiliation Name:	Emergency Contact
Affiliation Sub Type:	NNN
Company:	AL SIGL COMMUNITY OF AGENCIES
Contact Title:	
Contact Name:	THOMAS O'CONNOR
Address1:	
Address2:	
City:	
State:	NN
Zipcode:	
Country Code:	001
Phone:	(585) 442-1400
Phone Ext:	8945
Email:	
Fax:	
Modified By:	MAPERSSO
Last Modified:	2015-10-26 14:43:28.77000000

Map Key	Number of Records	Direction	Distance (mi/ft)	Elev/Diff (ft)	Site	DB
---------	-------------------	-----------	------------------	----------------	------	----

Affiliation Information

Affiliation Type: 01
Affiliation Name: Facility Owner
Affiliation Sub Type: E
Company: AL SIGL COMMUNITY OF AGENCIES
Contact Title: DIRECTOR OF OPERATIONS
Contact Name: THOMAS O'CONNOR
Address1: 1000 ELMWOOD AVENUE, SUITE 300
Address2:
City: ROCHESTER
State: NY
Zipcode: 14620
Country Code: 001
Phone: (585) 442-3357
Phone Ext:
Email:
Fax:
Modified By: MAPERSSO
Last Modified: 2015-10-26 14:43:28.767000000

Affiliation Information

Affiliation Type: 04
Affiliation Name: Facility Operator
Affiliation Sub Type: NNN
Company: AL SIGL COMMUNITY OF AGENCIES
Contact Title:
Contact Name: THOMAS O'CONNOR
Address1:
Address2:
City:
State: NN
Zipcode:
Country Code: 001
Phone: (585) 442-1400
Phone Ext:
Email:
Fax:
Modified By: MAPERSSO
Last Modified: 2015-10-26 14:43:28.770000000

30	1 of 1	W	0.18 / 945.06	498.33 / 9	CSX TRANSPORTATION INC 419 GOODMAN ST ROCHESTER NY 14609	RCRA CESQG
--------------------	--------	---	---------------	------------	--	------------

EPA Handler ID: NYD000810978
Land Type Code: P
Land Type Desc: Private
Federal Waste Generator Code: 3
Gen Status Univ Code: CEG
Gen Status Univ Desc: Conditionally Exempt Small Quantity Generator
Importer Activity: No
Mixed Waste Generator: No
Transporter Activity: No
Transfer Facility: No
Recycler Activity: No
Onsite Burner Exemption: No
Furnace Exemption: No
Underground Inject Activity: No
Receives Waste from Offsite: No
TSD Type: ----
TSD Activity: No
Corrective Action Univ: No
Action has been Imposed: No

Map Key	Number of Records	Direction	Distance (mi/ft)	Elev/Diff (ft)	Site	DB
Action under 3004 (U)(V):		No				
Institutional Control Indicator:		N				
Used Oil Transporter:						
Used Oil Transfer Facility:						
Used Oil Processor:						
Used Oil Refiner:						
Used Oil Burner:						
Used Oil Market Burner:						
Used Oil Spec Marketer:						
Activity Location:		NY				
County Code:		NY055				
County Name:		MONROE				
Contact Name:		KIMBERLY R VAUGHN				
Contact Phone No and Exten:		904-366-4174				
Contact Email:		KIM_VAUGHN@CSX.COM				
Contact Address:		500 , WATER ST J-275 , JACKSONVILLE , FL, 32202 , US				
Mailing Address:		500 , WATER ST J-275 , JACKSONVILLE , FL, 32202 , US				

Violation/Evaluation Summary

Note: NO VIOLATIONS: All of the compliance records associated with this facility (EPA ID) indicate NO VIOLATIONS; Compliance Monitoring and Enforcement table dated Jan 24, 2018.

Violation/Evaluation Details

Evaluation ID:	001	Former Citation:	
Focus Area Desc:		Sched Compl Dt:	
Found Violation:	N	Enforcement ID:	
Eval Start Date:	20040615	Enforcement Agency:	
Evaluation Agency:	E	Enforce Action Dt:	
Evaluation Type:	CEI	Enforcement Type:	
Eval Resp Person:	R2MML	Enforce Type Desc:	
Eval Suborg:	RCB	Enforce Resp Person:	
Citizen Complaint:	No	Enforce Suborg:	
Multimedia Inspect:	No	Enforce Actvty Loc:	
Sampling Flag:	No	Docket No:	
Not Subtitle C:	No	Attorney:	
Focus Area:		Corr Act Component:	
Handler Actvty Loc:	NY	Appeal Init Dt:	
Handler Name:	CSX TRANSPORTATION INC	Appeal Resolved Dt:	
Region:	02	Disposition Status:	
State:	NY	Disp Status Dt:	
Land Type:	P	Disp Status Desc:	
Date of Request:		Lead Agency:	
Date Response Rcvd:		Expenditure Amount:	
Request Agency:		SEP Sched Comp Dt:	
Request Actvty Loc:		SEP Actual Comp Dt:	
Viol Activity Loc:		SEP Defaulted Date:	
Viol Determined:		SEP Type:	
Violation Type:		Prop Penatly Amt:	
Viol Determined Dt:		Final Monetary Amt:	
Rtrn to Compl Dt:		Paid Amount:	
Rtrn to Compl Qual:		Final Count:	
Viol Resp Agency:		Final Amount:	
Evaluation Type Description:	COMPLIANCE EVALUATION INSPECTION ON-SITE		
Violation Short Description:			
Respondent Name:			
SEP Type Description:			

Handler Details

Source Type:	N	Used Oil Transporter:	No
Receive Date:	20000124	UO Transfer Fac:	No
Non Notifier:		Used Oil Processor:	No
Acknowledge Flag:		Used Oil Refiner:	No
Acknowledge Date:	20150810	Used Oil Burner:	No

Map Key	Number of Records	Direction	Distance (mi/ft)	Elev/Diff (ft)	Site	DB
Accessibility:					UO Market Burner:	No
Land Type:	P				UO Spec Marketer:	No
Fed Waste Gen Own:	HQ				Current Site Name:	C S X TRANSPORTATION INC
Fed Waste Gen Cd:	2				Location Street No:	419
Fed Waste Gen Desc:	Small Quantity Generator				Location Street 1:	ATLANTIC AVE - GOODMAN YD
ST Waste Gen Own:					Location Street 2:	
State Waste Gen Cd:					Location City:	ROCHESTER
Short Term Gen:	No				Location State:	NY
Importer Activity:	No				Location Zip Code:	14609
Mixed Waste Gen:	No				County Code:	NY055
Transporter:	No				State District:	NYSDEC R8
Transfer Facility:	No				Mailing Street No:	500
TSD Activity:	No				Mailing Street 1:	WATER ST J340
Recycler Activity:	No				Mailing Street 2:	
Onsite Burn Exempt:	No				Mailing City:	JACKSONVILLE
Furnace Exemption:	No				Mailing State:	FL
Underground Inject:	No				Mailing Zip Code:	32202
Off Site Receipt:	No				Mailing Country:	
Waste Dest Fac:	No				Contact First Name:	C E
Subpart K College:					Contact Middle Initial:	
Subpart K Hospital:					Contact Last Name:	HICKS
Subpart K Non Profit:					Contact Street No:	
Subpart K Withdraw:					Contact Street 1:	500 WATER ST J340
Include Ntnl Rprt:					Contact Street 2:	
Reporting Cycle:					Contact City:	JACKSONVILLE
LQHUUW:	No				Contact State:	FL
Trader Importer:					Contact Zip:	32202
Trader Exporter:					Contact Country:	US
Slab Importer:					Contact Phone:	904-359-4800
Slab Exporter:					Contact Phone Ext:	
Current Record:	No				Contact Fax:	
Location Country:	US				Contact Email Addr:	
State District Owner:	NY				Contact Title:	

Handler Details

Source Type:	R				Used Oil Transporter:	No
Receive Date:	19960303				UO Transfer Fac:	No
Non Notifier:					Used Oil Processor:	No
Acknowledge Flag:					Used Oil Refiner:	No
Acknowledge Date:	20150810				Used Oil Burner:	No
Accessibility:					UO Market Burner:	No
Land Type:					UO Spec Marketer:	No
Fed Waste Gen Own:	HQ				Current Site Name:	CONRAIL ROCHESTER CAR SHOP
Fed Waste Gen Cd:	1				Location Street No:	
Fed Waste Gen Desc:	Large Quantity Generator				Location Street 1:	419 ATLANTIC AVE
ST Waste Gen Own:					Location Street 2:	
State Waste Gen Cd:					Location City:	ROCHESTER
Short Term Gen:	No				Location State:	NY
Importer Activity:	No				Location Zip Code:	12404-0000
Mixed Waste Gen:	No				County Code:	NY055
Transporter:	No				State District:	NYSDEC R8
Transfer Facility:	No				Mailing Street No:	
TSD Activity:	No				Mailing Street 1:	2001 MARKET ST 6A PO BOX 41406
Recycler Activity:	No				Mailing Street 2:	
Onsite Burn Exempt:	No				Mailing City:	PHILADELPHIA
Furnace Exemption:	No				Mailing State:	PA
Underground Inject:	No				Mailing Zip Code:	19101-1406
Off Site Receipt:	No				Mailing Country:	
Waste Dest Fac:	No				Contact First Name:	HOWARD C
Subpart K College:					Contact Middle Initial:	
Subpart K Hospital:					Contact Last Name:	CLARK
Subpart K Non Profit:					Contact Street No:	
Subpart K Withdraw:					Contact Street 1:	
Include Ntnl Rprt:	U				Contact Street 2:	
Reporting Cycle:	1995				Contact City:	
LQHUUW:	No				Contact State:	
Trader Importer:					Contact Zip:	

Map Key	Number of Records	Direction	Distance (mi/ft)	Elev/Diff (ft)	Site	DB
Trader Exporter:				Contact Country:		
Slab Importer:				Contact Phone:		215-209-1689
Slab Exporter:				Contact Phone Ext:		9999
Current Record: No				Contact Fax:		
Location Country: US				Contact Email Addr:		
State District Owner: NY				Contact Title:		

Handler Details

Source Type:	T	Used Oil Transporter:	No
Receive Date:	20150520	UO Transfer Fac:	No
Non Notifier:		Used Oil Processor:	No
Acknowledge Flag:		Used Oil Refiner:	No
Acknowledge Date:	20150810	Used Oil Burner:	No
Accessibility:		UO Market Burner:	No
Land Type:	P	UO Spec Marketer:	No
Fed Waste Gen Own:	HQ	Current Site Name:	CSX TRANSPORTATION INC
Fed Waste Gen Cd:	2	Location Street No:	419
Fed Waste Gen Desc:	Small Quantity Generator	Location Street 1:	ATLANTIC AVE
ST Waste Gen Own:	NY	Location Street 2:	
State Waste Gen Cd:	S	Location City:	ROCHESTER
Short Term Gen:	Yes	Location State:	NY
Importer Activity:	No	Location Zip Code:	14609
Mixed Waste Gen:	No	County Code:	NY055
Transporter:	No	State District:	NYSDEC R8
Transfer Facility:	No	Mailing Street No:	500
TSD Activity:	No	Mailing Street 1:	WATER ST J-275
Recycler Activity:	No	Mailing Street 2:	
Onsite Burn Exempt:	No	Mailing City:	JACKSONVILLE
Furnace Exemption:	No	Mailing State:	FL
Underground Inject:	No	Mailing Zip Code:	32202
Off Site Receipt:	No	Mailing Country:	US
Waste Dest Fac:	No	Contact First Name:	KIMBERLY
Subpart K College:	No	Contact Middle Initial:	R
Subpart K Hospital:	No	Contact Last Name:	VAUGHN
Subpart K Non Profit:	No	Contact Street No:	500
Subpart K Withdraw:	No	Contact Street 1:	WATER ST J-275
Include Ntnl Rprt:		Contact Street 2:	
Reporting Cycle:		Contact City:	JACKSONVILLE
LQHUUW:	No	Contact State:	FL
Trader Importer:		Contact Zip:	32202
Trader Exporter:		Contact Country:	US
Slab Importer:		Contact Phone:	904-366-4174
Slab Exporter:		Contact Phone Ext:	
Current Record:	No	Contact Fax:	904-245-3231
Location Country:	US	Contact Email Addr:	KIM_VAUGHN@CSX.COM
State District Owner:	NY	Contact Title:	MANAGER ENVIRONMENTAL PROGRAMS & WASTE

Handler Details

Source Type:	I	Used Oil Transporter:	No
Receive Date:	19981005	UO Transfer Fac:	No
Non Notifier:		Used Oil Processor:	No
Acknowledge Flag:		Used Oil Refiner:	No
Acknowledge Date:	20150810	Used Oil Burner:	No
Accessibility:		UO Market Burner:	No
Land Type:	P	UO Spec Marketer:	No
Fed Waste Gen Own:	HQ	Current Site Name:	C S X TRANSPORTATION INC
Fed Waste Gen Cd:	N	Location Street No:	419
Fed Waste Gen Desc:		Location Street 1:	ATLANTIC AVE - GOODMAN YD
ST Waste Gen Own:	HQ	Location Street 2:	
State Waste Gen Cd:	N	Location City:	ROCHESTER
Short Term Gen:	No	Location State:	NY
Importer Activity:	No	Location Zip Code:	14609
Mixed Waste Gen:	No	County Code:	NY055
Transporter:	No	State District:	NYSDEC R8

Map Key	Number of Records	Direction	Distance (mi/ft)	Elev/Diff (ft)	Site	DB
Transfer Facility:	No				Mailing Street No:	500
TSD Activity:	No				Mailing Street 1:	WATER ST J340
Recycler Activity:	No				Mailing Street 2:	
Onsite Burn Exempt:	No				Mailing City:	JACKSONVILLE
Furnace Exemption:	No				Mailing State:	FL
Underground Inject:	No				Mailing Zip Code:	32202
Off Site Receipt:	No				Mailing Country:	
Waste Dest Fac:	No				Contact First Name:	
Subpart K College:					Contact Middle Initial:	
Subpart K Hospital:					Contact Last Name:	
Subpart K Non Profit:					Contact Street No:	
Subpart K Withdraw:					Contact Street 1:	
Include Ntnl Rprt:					Contact Street 2:	
Reporting Cycle:					Contact City:	
LQHUV:	No				Contact State:	
Trader Importer:					Contact Zip:	
Trader Exporter:					Contact Country:	
Slab Importer:					Contact Phone:	
Slab Exporter:					Contact Phone Ext:	
Current Record:	No				Contact Fax:	
Location Country:	US				Contact Email Addr:	
State District Owner:	NY				Contact Title:	

Handler Details

Source Type:	N				Used Oil Transporter:	No
Receive Date:	20150716				UO Transfer Fac:	No
Non Notifier:					Used Oil Processor:	No
Acknowledge Flag:					Used Oil Refiner:	No
Acknowledge Date:	20150810				Used Oil Burner:	No
Accessibility:					UO Market Burner:	No
Land Type:	P				UO Spec Marketer:	No
Fed Waste Gen Own:	HQ				Current Site Name:	CSX TRANSPORTATION INC
Fed Waste Gen Cd:	3				Location Street No:	419
Fed Waste Gen Desc:	Conditionally Exempt Small Quantity				Location Street 1:	GOODMAN ST
ST Waste Gen Own:	NY				Location Street 2:	
State Waste Gen Cd:	S				Location City:	ROCHESTER
Short Term Gen:	No				Location State:	NY
Importer Activity:	No				Location Zip Code:	14609
Mixed Waste Gen:	No				County Code:	NY055
Transporter:	No				State District:	NYSDEC R8
Transfer Facility:	No				Mailing Street No:	500
TSD Activity:	No				Mailing Street 1:	WATER ST J-275
Recycler Activity:	No				Mailing Street 2:	
Onsite Burn Exempt:	No				Mailing City:	JACKSONVILLE
Furnace Exemption:	No				Mailing State:	FL
Underground Inject:	No				Mailing Zip Code:	32202
Off Site Receipt:	No				Mailing Country:	US
Waste Dest Fac:	No				Contact First Name:	KIMBERLY
Subpart K College:	No				Contact Middle Initial:	R
Subpart K Hospital:	No				Contact Last Name:	VAUGHN
Subpart K Non Profit:	No				Contact Street No:	500
Subpart K Withdraw:	No				Contact Street 1:	WATER ST J-275
Include Ntnl Rprt:					Contact Street 2:	
Reporting Cycle:					Contact City:	JACKSONVILLE
LQHUV:	No				Contact State:	FL
Trader Importer:					Contact Zip:	32202
Trader Exporter:					Contact Country:	US
Slab Importer:					Contact Phone:	904-366-4174
Slab Exporter:					Contact Phone Ext:	
Current Record:	Yes				Contact Fax:	904-245-3231
Location Country:	US				Contact Email Addr:	KIM_VAUGHN@CSX.COM
State District Owner:	NY				Contact Title:	MANAGER ENVIRONMENTAL PROGRAMS & WASTE

Handler Details

Map Key	Number of Records	Direction	Distance (mi/ft)	Elev/Diff (ft)	Site	DB
Source Type:	I				Used Oil Transporter:	No
Receive Date:	20060101				UO Transfer Fac:	No
Non Notifier:					Used Oil Processor:	No
Acknowledge Flag:					Used Oil Refiner:	No
Acknowledge Date:	20150810				Used Oil Burner:	No
Accessibility:					UO Market Burner:	No
Land Type:	P				UO Spec Marketer:	No
Fed Waste Gen Own:	HQ				Current Site Name:	C S X TRANSPORTATION INC
Fed Waste Gen Cd:	N				Location Street No:	419
Fed Waste Gen Desc:					Location Street 1:	ATLANTIC AVE - GOODMAN YD
ST Waste Gen Own:	NY				Location Street 2:	
State Waste Gen Cd:	S				Location City:	ROCHESTER
Short Term Gen:	No				Location State:	NY
Importer Activity:	No				Location Zip Code:	14609
Mixed Waste Gen:	No				County Code:	NY055
Transporter:	No				State District:	NYSDEC R8
Transfer Facility:	No				Mailing Street No:	500
TSD Activity:	No				Mailing Street 1:	WATER ST J-275
Recycler Activity:	No				Mailing Street 2:	
Onsite Burn Exempt:	No				Mailing City:	JACKSONVILLE
Furnace Exemption:	No				Mailing State:	FL
Underground Inject:	No				Mailing Zip Code:	32202
Off Site Receipt:	No				Mailing Country:	US
Waste Dest Fac:	No				Contact First Name:	TONY
Subpart K College:					Contact Middle Initial:	C
Subpart K Hospital:					Contact Last Name:	BELLAMY
Subpart K Non Profit:					Contact Street No:	500
Subpart K Withdraw:					Contact Street 1:	WATER ST J-275
Include Ntnl Rprt:					Contact Street 2:	
Reporting Cycle:					Contact City:	JACKSONVILLE
LQHUUW:	No				Contact State:	FL
Trader Importer:					Contact Zip:	32202
Trader Exporter:					Contact Country:	US
Slab Importer:					Contact Phone:	904-359-3691
Slab Exporter:					Contact Phone Ext:	
Current Record:	No				Contact Fax:	
Location Country:	US				Contact Email Addr:	
State District Owner:	NY				Contact Title:	

Handler Details

Source Type:	I				Used Oil Transporter:	No
Receive Date:	20070101				UO Transfer Fac:	No
Non Notifier:					Used Oil Processor:	No
Acknowledge Flag:					Used Oil Refiner:	No
Acknowledge Date:	20150810				Used Oil Burner:	No
Accessibility:					UO Market Burner:	No
Land Type:	P				UO Spec Marketer:	No
Fed Waste Gen Own:	HQ				Current Site Name:	C S X TRANSPORTATION INC
Fed Waste Gen Cd:	N				Location Street No:	419
Fed Waste Gen Desc:					Location Street 1:	ATLANTIC AVE - GOODMAN YD
ST Waste Gen Own:	NY				Location Street 2:	
State Waste Gen Cd:	S				Location City:	ROCHESTER
Short Term Gen:	No				Location State:	NY
Importer Activity:	No				Location Zip Code:	14609
Mixed Waste Gen:	No				County Code:	NY055
Transporter:	No				State District:	NYSDEC R8
Transfer Facility:	No				Mailing Street No:	500
TSD Activity:	No				Mailing Street 1:	WATER ST J-275
Recycler Activity:	No				Mailing Street 2:	
Onsite Burn Exempt:	No				Mailing City:	JACKSONVILLE
Furnace Exemption:	No				Mailing State:	FL
Underground Inject:	No				Mailing Zip Code:	32202
Off Site Receipt:	No				Mailing Country:	US
Waste Dest Fac:	No				Contact First Name:	TONY
Subpart K College:					Contact Middle Initial:	C
Subpart K Hospital:					Contact Last Name:	BELLAMY
Subpart K Non Profit:					Contact Street No:	500

Map Key	Number of Records	Direction	Distance (mi/ft)	Elev/Diff (ft)	Site	DB
Subpart K Withdraw:					Contact Street 1:	WATER ST J-275
Include Ntnl Rprt:					Contact Street 2:	
Reporting Cycle:					Contact City:	JACKSONVILLE
LQHUUW:				No	Contact State:	FL
Trader Importer:					Contact Zip:	32202
Trader Exporter:					Contact Country:	US
Slab Importer:					Contact Phone:	904-359-3691
Slab Exporter:					Contact Phone Ext:	
Current Record:				No	Contact Fax:	
Location Country:				US	Contact Email Addr:	
State District Owner:				NY	Contact Title:	

Handler Details

Source Type:	N	Used Oil Transporter:	No
Receive Date:	20040607	UO Transfer Fac:	No
Non Notifier:		Used Oil Processor:	No
Acknowledge Flag:		Used Oil Refiner:	No
Acknowledge Date:	20150810	Used Oil Burner:	No
Accessibility:		UO Market Burner:	No
Land Type:	P	UO Spec Marketer:	No
Fed Waste Gen Own:	HQ	Current Site Name:	C S X TRANSPORTATION INC
Fed Waste Gen Cd:	3	Location Street No:	419
Fed Waste Gen Desc:	Conditionally Exempt Small Quantity	Location Street 1:	ATLANTIC AVE - GOODMAN YD
ST Waste Gen Own:	NY	Location Street 2:	
State Waste Gen Cd:	S	Location City:	ROCHESTER
Short Term Gen:	No	Location State:	NY
Importer Activity:	No	Location Zip Code:	14609
Mixed Waste Gen:	No	County Code:	NY055
Transporter:	No	State District:	NYSDEC R8
Transfer Facility:	No	Mailing Street No:	500
TSD Activity:	No	Mailing Street 1:	WATER ST J-275
Recycler Activity:	No	Mailing Street 2:	
Onsite Burn Exempt:	No	Mailing City:	JACKSONVILLE
Furnace Exemption:	No	Mailing State:	FL
Underground Inject:	No	Mailing Zip Code:	32202
Off Site Receipt:	No	Mailing Country:	US
Waste Dest Fac:	No	Contact First Name:	TONY
Subpart K College:		Contact Middle Initial:	C
Subpart K Hospital:		Contact Last Name:	BELLAMY
Subpart K Non Profit:		Contact Street No:	500
Subpart K Withdraw:		Contact Street 1:	WATER ST J-275
Include Ntnl Rprt:		Contact Street 2:	
Reporting Cycle:		Contact City:	JACKSONVILLE
LQHUUW:	No	Contact State:	FL
Trader Importer:		Contact Zip:	32202
Trader Exporter:		Contact Country:	US
Slab Importer:		Contact Phone:	904-359-3691
Slab Exporter:		Contact Phone Ext:	
Current Record:	No	Contact Fax:	
Location Country:	US	Contact Email Addr:	
State District Owner:	NY	Contact Title:	

Hazardous Waste Details

Haz Waste Cd Owner:	HQ	Source Type:	N
Haz Waste Cd:	D008	Code Type:	D
BR Waste Code Active Status:	Yes		
Waste Code Active Status:	Yes		
Waste Code Description:	LEAD		
Haz Waste Cd Owner:	HQ	Source Type:	T
Haz Waste Cd:	D002	Code Type:	D
BR Waste Code Active Status:	Yes		
Waste Code Active Status:	Yes		
Waste Code Description:	CORROSIVE WASTE		

Map Key	Number of Records	Direction	Distance (mi/ft)	Elev/Diff (ft)	Site	DB
Haz Waste Cd Owner:	HQ				Source Type:	N
Haz Waste Cd:	D001				Code Type:	D
BR Waste Code Active Status:	Yes					
Waste Code Active Status:	Yes					
Waste Code Description:	IGNITABLE WASTE					
Haz Waste Cd Owner:	HQ				Source Type:	N
Haz Waste Cd:	D002				Code Type:	D
BR Waste Code Active Status:	Yes					
Waste Code Active Status:	Yes					
Waste Code Description:	CORROSIVE WASTE					
NAICS Details						
Source Type:	N				NAICS Active Status:	Yes
NAICS Cd Owner:	HQ				NAICS Cycle:	2002
NAICS Code:	482111					
NAICS Description:	LINE-HAUL RAILROADS					
Source Type:	R				NAICS Active Status:	Yes
NAICS Cd Owner:	HQ				NAICS Cycle:	2002
NAICS Code:	482111					
NAICS Description:	LINE-HAUL RAILROADS					
Source Type:	T				NAICS Active Status:	Yes
NAICS Cd Owner:	HQ				NAICS Cycle:	2002
NAICS Code:	482111					
NAICS Description:	LINE-HAUL RAILROADS					
Source Type:	I				NAICS Active Status:	Yes
NAICS Cd Owner:	HQ				NAICS Cycle:	2002
NAICS Code:	482111					
NAICS Description:	LINE-HAUL RAILROADS					
Owner/Operator Details						
Owner/Operator Ind:	CO				Country:	US
Name:	CSX TRANSPORTATION INC				Zip Code:	32202
Street No:	500				Phone:	904-366-4174
Street 1:	WATER ST J-275				Type:	P
Street 2:					Date Became Current:	19900101
City:	JACKSONVILLE				Date Ended Current:	
State:	FL					
Source Type:	T					
Owner/Operator Ind:	CO				Country:	US
Name:	NEW YORK CENTRAL LINES LLC				Zip Code:	19103
Street No:					Phone:	215-209-2000
Street 1:	2001 MARKET ST				Type:	P
Street 2:					Date Became Current:	
City:	PHILADELPHIA				Date Ended Current:	
State:	PA					
Source Type:	I					
Owner/Operator Ind:	CP				Country:	US
Name:	CSX TRANSPORTATION INC				Zip Code:	14609
Street No:	419				Phone:	
Street 1:	ATLANTIC AVE				Type:	P
Street 2:					Date Became Current:	19000101
City:	ROCHESTER				Date Ended Current:	
State:	NY					
Source Type:	I					
Owner/Operator Ind:	CO				Country:	US
Name:	NEW YORK CENTRAL LINES LLC				Zip Code:	19103
Street No:					Phone:	215-209-2000
Street 1:	2001 MARKET ST				Type:	P

Map Key	Number of Records	Direction	Distance (mi/ft)	Elev/Diff (ft)	Site	DB
Street 2:					Date Became Current:	
City:	PHILADELPHIA				Date Ended Current:	
State:	PA					
Source Type:		N				
Owner/Operator Ind:	CO				Country:	US
Name:	CSX TRANSPORTATION INC				Zip Code:	32202
Street No:	500				Phone:	
Street 1:	WATER ST J-275				Type:	P
Street 2:					Date Became Current:	19000101
City:	JACKSONVILLE				Date Ended Current:	
State:	FL					
Source Type:		N				
Owner/Operator Ind:	CP				Country:	US
Name:	CSX TRANSPORTATION INC				Zip Code:	14609
Street No:	419				Phone:	
Street 1:	ATLANTIC AVE				Type:	P
Street 2:					Date Became Current:	19000101
City:	ROCHESTER				Date Ended Current:	
State:	NY					
Source Type:		N				
Owner/Operator Ind:	CP				Country:	US
Name:	CSX TRANSPORTATION INC				Zip Code:	
Street No:					Phone:	
Street 1:					Type:	P
Street 2:					Date Became Current:	19830801
City:					Date Ended Current:	
State:						
Source Type:		N				
Owner/Operator Ind:	CO				Country:	US
Name:	CSX TRANSPORTATION INC				Zip Code:	32202
Street No:	500				Phone:	904-366-4174
Street 1:	WATER ST J-275				Type:	P
Street 2:					Date Became Current:	19830801
City:	JACKSONVILLE				Date Ended Current:	
State:	FL					
Source Type:		N				
Owner/Operator Ind:	CO				Country:	US
Name:	CSX TRANSPORTATION INC				Zip Code:	32202
Street No:	500				Phone:	
Street 1:	WATER ST J-275				Type:	P
Street 2:					Date Became Current:	19000101
City:	JACKSONVILLE				Date Ended Current:	
State:	FL					
Source Type:		I				
Owner/Operator Ind:	CP				Country:	US
Name:	CSX TRANSPORTATION INC				Zip Code:	
Street No:					Phone:	
Street 1:					Type:	P
Street 2:					Date Became Current:	19830801
City:					Date Ended Current:	
State:						
Source Type:		T				

[31](#) 1 of 2 W 0.18 / 968.82 498.08 / 9 CSX RAILYARD 410 NORTH GOODMAN STREET ROCHESTER NY 14609 NY SPILLS

Spill No: 1402166 **Spill Date:** 2014-05-30 00:13:00
Site ID: 495477 **Rcvd Date:** 2014-05-30 01:02:00
DER Facility ID: 450366 **CAC Date:** 2014-05-30 00:00:00
CID: **Insp Date:**
Program Type: ER **Close Date:** 2014-05-30 00:00:00

Map Key	Number of Records	Direction	Distance (mi/ft)	Elev/Diff (ft)	Site	DB
SWIS Code:	2814				Create Date:	2014-05-30 01:06:00
Contribute Factor:	Equipment Failure				Update Date:	2014-06-02 11:57:08.930000000
Water Body:					DEC Region:	8
Source:	Railroad Car				Lead DEC:	CAHETTEN
Class:	C4				Reported by:	Other
Meets Std:	True				Referred to:	
Penalty:	False				County:	Monroe
REM Phase:	0				Latitude:	43.161261415
After Hours:	True				Longitude:	-77.582717177
UST Trust:	False					
Caller Remark:						

"UNKNOWN AMOUNT LEAKED AND UNKNOWN IF THE LEAK HAS STOPPED ***UPDATE***0140HRS. CSX STATES THAT THERE ARE NO LIFE HAZARDS AND THEY ARE CONFIDENT THE TRAIN IS OK FOR TRANSPORT. IN ONE HOUR, THE TRAIN WILL MOVE ON TO IT'S NEXT DESTINATION, WHICH IS ALBANY."

DEC Remark:

"05/30/14: CH TELECON WITH BATALLION CHIEF. THEY ARE AWAITING CALL BACK FROM CSX. A PEDESTRIAN GOING OVER THE BRIDGE ON MAIN STREET NOTICED THE LEAKING CAR. CH WILL CALL BACK IN A 1/4 TO 1/2 HR. ON CALLING BACK THE CHIEF HAS BEEN IN CONTACT WITH CSX. APPARENTLY THERE WAS NO RELEASE OBSERVED, JUST A FROZEN VALVE ON THE TOP OF THE CAR, WHICH WOULD INDICATE SOME SORT OF A LEAK AT THE VALVE. CSX HAS DETERMINED THE CAR SAFE TO MOVE TO IT'S FINAL DESTINATION IN ALBANY. THE FD CONDUCTED AIR MONITORING AND HAD NO READINGS OUT OF NORM. THE CSX ROCHESTER YARD MASTER HAS LABELED THE CAR SO IT CAN BE EASILY IDENTIFIED WHEN IT ARRIVES IN ALBANY. NO FURTHER ACTION IS NECESSARY."

Spiller Information

Spiller Name:		Spiller Zip:	
Spiller Company:	CSX	Spiller Country:	999
Spiller Address:		Contact Name:	BATALLION 1
Spiller City:		Contact Phone:	5855094614
Spiller State:	NY	Contact Ext:	

Material Information

OP Unit ID:	1244982	Med Air:	Yes
OU:	01	Med Ind Air:	No
Material ID:	2245884	Med GW:	No
Material Code:	0282A	Med SW:	No
Material Name:	carbon dioxide	Med DW:	No
CAS No:	00124389	Med Sewer:	No
Material Family:	Other	Med Surf:	No
Quantity:		Med Subway:	No
Units:	L	Med Utility:	No
Recovered:		Oxygenate:	
Med Soil:	No		

31	2 of 2	W	0.18 / 968.82	498.08 / 9	EAST MAIN BUSINESS PARK 410 NORTH GOODMAN AND 1115 EAST MAIN STREET ROCHESTER NY 14609	UST
--------------------	--------	---	---------------	------------	---	-----

Site ID:	458733	Expiry:	N/A
Site Status:	Unregulated/Closed	County:	Monroe
Program No:	8-601556	UTM X:	289966.53265
Program Type Code:	PBS	UTM Y:	4781970.02723
Program Type:	Petroleum Bulk Storage Program	Site Type:	Apartment Building/Office Building

Tank Information

Tank ID:	241858
Tank No:	001
Tank Model:	
Pipe Model:	

Map Key	Number of Records	Direction	Distance (mi/ft)	Elev/Diff (ft)	Site	DB
Tank Location:			5			
Tank Location Desc:			Underground			
Tank Status:			3			
Tank Status Desc:			Closed - Removed			
Install Date:			1940-01-01 00:00:00			
Capacity (gal):			290			
Tank Type:			01			
Tank Type Desc:			Steel/Carbon Steel/Iron			
Test Method:			NN			
Date Tested:						
Next Test:						
Close Date:			2011-11-16 00:00:00			
Registered:			True			
Modified By:			WLSTEVEN			
Last Modified:			2017-04-14 14:30:47.863000000			
Program No:			8-601556			

Material Information

Material Code: 0009
Material Name: gasoline
Percent: 100.00

Equipment Information

Equipment: L00
Code Name: None
Type: Piping Leak Detection

Equipment: H00
Code Name: None
Type: Tank Leak Detection

Equipment: A00
Code Name: None
Type: Tank Internal Protection

Equipment: B00
Code Name: None
Type: Tank External Protection

Equipment: C02
Code Name: Underground/On-ground
Type: Pipe Location

Equipment: J00
Code Name: None
Type: Dispenser

Equipment: K00
Code Name: None
Type: Spill Prevention

Equipment: D01
Code Name: Steel/Carbon Steel/Iron
Type: Pipe Type

Equipment: G00
Code Name: None
Type: Tank Secondary Containment

Equipment: F00
Code Name: None
Type: Pipe External Protection

Equipment: I00
Code Name: None

Map Key	Number of Records	Direction	Distance (mi/ft)	Elev/Diff (ft)	Site	DB
Type:		Overfill				
Equipment:		E00				
Code Name:		None				
Type:		Piping Secondary Containment				
<u>Tank Information</u>						
Tank ID:		241859				
Tank No:		002				
Tank Model:						
Pipe Model:						
Tank Location:		5				
Tank Location Desc:		Underground				
Tank Status:		3				
Tank Status Desc:		Closed - Removed				
Install Date:		1940-01-01 00:00:00				
Capacity (gal):		550				
Tank Type:		01				
Tank Type Desc:		Steel/Carbon Steel/Iron				
Test Method:		NN				
Date Tested:						
Next Test:						
Close Date:		2011-11-16 00:00:00				
Registered:		True				
Modified By:		WLSTEVEN				
Last Modified:		2017-04-14 14:30:47.863000000				
Program No:		8-601556				
<u>Material Information</u>						
Material Code:		0009				
Material Name:		gasoline				
Percent:		100.00				
<u>Equipment Information</u>						
Equipment:		J00				
Code Name:		None				
Type:		Dispenser				
Equipment:		G00				
Code Name:		None				
Type:		Tank Secondary Containment				
Equipment:		A00				
Code Name:		None				
Type:		Tank Internal Protection				
Equipment:		H00				
Code Name:		None				
Type:		Tank Leak Detection				
Equipment:		L00				
Code Name:		None				
Type:		Piping Leak Detection				
Equipment:		K00				
Code Name:		None				
Type:		Spill Prevention				
Equipment:		I00				
Code Name:		None				
Type:		Overfill				

<i>Map Key</i>	<i>Number of Records</i>	<i>Direction</i>	<i>Distance (mi/ft)</i>	<i>Elev/Diff (ft)</i>	<i>Site</i>	<i>DB</i>
<i>Equipment:</i>		D01				
<i>Code Name:</i>		Steel/Carbon Steel/Iron				
<i>Type:</i>		Pipe Type				
<i>Equipment:</i>		B00				
<i>Code Name:</i>		None				
<i>Type:</i>		Tank External Protection				
<i>Equipment:</i>		E00				
<i>Code Name:</i>		None				
<i>Type:</i>		Piping Secondary Containment				
<i>Equipment:</i>		C02				
<i>Code Name:</i>		Underground/On-ground				
<i>Type:</i>		Pipe Location				
<i>Equipment:</i>		F00				
<i>Code Name:</i>		None				
<i>Type:</i>		Pipe External Protection				

Affiliation Information

Affiliation Type: 11
Affiliation Name: Emergency Contact
Affiliation Sub Type: NNN
Company: MAGUIRE PROPERTIES, INC
Contact Title:
Contact Name: DENNIS MAGUIRE
Address1:
Address2:
City:
State: NN
Zipcode:
Country Code: 999
Phone: (585) 338-2269
Phone Ext:
Email:
Fax:
Modified By: DBDAKE
Last Modified: 2011-12-07 11:24:55.870000000

Affiliation Information

Affiliation Type: 01
Affiliation Name: Facility Owner
Affiliation Sub Type: E
Company: MAGUIRE PROPERTIES, INC
Contact Title: PRESIDENT
Contact Name: DENNIS P MAGUIRE
Address1: 770 ROCK BEACH ROAD
Address2:
City: ROCHESTER
State: NY
Zipcode: 14617
Country Code: 001
Phone: (585) 338-2269
Phone Ext:
Email: DEXT@ROCHESTER.RR.COM
Fax:
Modified By: DBDAKE
Last Modified: 2011-12-07 11:24:55.870000000

Affiliation Information

Affiliation Type: 04

Map Key	Number of Records	Direction	Distance (mi/ft)	Elev/Diff (ft)	Site	DB
---------	-------------------	-----------	------------------	----------------	------	----

Affiliation Name: Facility Operator
Affiliation Sub Type: NNN
Company: EAST MAIN BUSINESS PARK
Contact Title:
Contact Name: DENNIS MAGUIRE
Address1:
Address2:
City:
State: NY
Zipcode:
Country Code: 001
Phone: (585) 338-2269
Phone Ext:
Email:
Fax:
Modified By: DBDAKE
Last Modified: 2011-12-07 11:24:55.870000000

Affiliation Information

Affiliation Type: 07
Affiliation Name: Mail Contact
Affiliation Sub Type: NNN
Company: MAGUIRE PROPERTIES, INC
Contact Title: PRESIDENT
Contact Name: DENNIS P MAGUIRE
Address1: 770 ROCK BEACH ROAD
Address2:
City: ROCHESTER
State: NY
Zipcode: 14617
Country Code: 001
Phone: (585) 338-2269
Phone Ext:
Email: DEXT@ROCHESTER.RR.COM
Fax:
Modified By: DBDAKE
Last Modified: 2011-12-07 11:24:55.870000000

32	1 of 1	W	0.18 / 971.83	498.08 / 9	RG&E ENERGY CONTROL CENTER 400 GOODMAN STREET NORTH ROCHESTER NY 14609	NY SPILLS
--------------------	--------	---	---------------	------------	--	-----------

Spill No: 0807134	Spill Date: 2008-09-25 01:20:00
Site ID: 404456	Rcvd Date: 2008-09-25 01:46:00
DER Facility ID: 353719	CAC Date: 2008-09-26 00:00:00
CID:	Insp Date:
Program Type: ER	Close Date: 2008-09-26 00:00:00
SWIS Code: 2814	Create Date: 2008-09-25 01:53:00
Contribute Factor: Traffic Accident	Update Date: 2008-09-29 15:34:37.113000000
Water Body:	DEC Region: 8
Source: Major Facility (MOSF) > 400,000 gal	Lead DEC: dbdake
Class: D4	Reported by: Other
Meets Std: True	Referred to:
Penalty: False	County: Monroe
REM Phase: 0	Latitude: 43.161631347
After Hours: True	Longitude: -77.583741442
UST Trust: False	
Caller Remark:	

"THE CALLER ADVISED THEY WILL BE CONTRACTING OUT FOR CLEANUP. NO WATERWAYS WERE AFFECTED. THE CALLER STATED THE SUBSTANCE MAY EVENTUALLY DRIP INTO A STORM DRAIN."

DEC Remark:

"9/26/08: DD TELECON WITH KAREN SAHLER OF RGE - SPILL HAS BEEN CLEANED UP; A VERY MINOR AMOUNT OF OIL REACHED THE

Map Key	Number of Records	Direction	Distance (mi/ft)	Elev/Diff (ft)	Site	DB
---------	-------------------	-----------	------------------	----------------	------	----

COMBINED SEWER SYSTEM AND MONROE COUNTY PURE WATERS WAS CONTACTED (NOT CONCERNED WITH AMOUNT). TRANSFORMER OIL HAS BEEN SCREENED AS NON-PCB, AND DEPARTMENT WILL BE CONTACTED IF LAB RESULTS INDICATE OTHERWISE. BASED ON INFORMATION PROVIDED, NO FURTHER ACTIONS REQUIRED BY SPILLS UNIT/SPILL FILE CLOSED."

Spiller Information

Spiller Name:	KAREN SAHLER	Spiller Zip:	14609
Spiller Company:	RG&E ENERGY CONTROL CENTER	Spiller Country:	999
Spiller Address:	400 GOODMAN STREET NORTH	Contact Name:	KAREN SAHLER
Spiller City:	ROCHESTER	Contact Phone:	(585) 724-8684
Spiller State:	NY	Contact Ext:	

Material Information

OP Unit ID:	1161112	Med Air:	No
OU:	01	Med Ind Air:	No
Material ID:	2152304	Med GW:	No
Material Code:	0020A	Med SW:	No
Material Name:	transformer oil	Med DW:	No
CAS No:		Med Sewer:	No
Material Family:	Petroleum	Med Surf:	No
Quantity:	5.00	Med Subway:	No
Units:	G	Med Utility:	No
Recovered:		Oxygenate:	
Med Soil:	No		

33	1 of 33	W	0.19 / 985.46	498.02 / 9	Conrail Rail Yards 400 N. Goodman St Rochester 14609 NY	HSWDS
--------------------	---------	---	---------------	------------	--	-------

Reg Site ID:	N	VOCs:	Yes
Site No:	HS8007	Semi VOCs:	No
EPA ID:	None	PCBs:	No
Is Site Active?:	Yes	Pesticides:	No
Registry:	N	Metals:	No
Years of Operation:	U to U	Asbestos:	No
RCRA:	No	County:	Monroe
HRS Score:	U	Region:	8
HRS Date:	U	Latitude:	U
Acres:	0.00	Longitude:	U
Site Code:	1A	Quadrangle:	Rochester East
Site Code Desc:	spill		
Owner:	P		
Owner Name:	Conrail		
Owner Address:	U		
Owner Telephone:	U		
Operator:	P		
Operator Name:	U		
Operator Address:	U		
Operator Telephone:	U		
Completed Investigation:	N		
Samples Collected:	None		
Threat to Env/Public Health?:	E		
Surface Water Contamination?:	Unknown		
Groundwater Contamination?:	Unknown		
Drinking Water Contam?:	Unknown		
Surface Water Class:	U		
Groundwater Class:	U		
Active Drinking Water Supply?:	Unknown		
Hazard Substance Exposed?:	Unknown		
Controlled Site Access?:	No		
Ambient Air Contamination?:	U		
Threat of Direct Contact?:	Unknown		
Doc Fish/Wildlife Mortality?:	Unknown		

Map Key	Number of Records	Direction	Distance (mi/ft)	Elev/Diff (ft)	Site	DB
Impact on Special Status?:		Unknown				
TCLP:						
Surface Water:						
Groundwater:						
Drinking Water:						
Fish or Wildlife Mortality:						
Fish or Wildlife Resource:						
Building:						
Hazard Substance Disposed:			11-27-76 train collision-20,000 gal acetone release, 2-24-84 locomotive leakage-1500-2000 gal #2, 3-14-90 ruptured containers-30 gal xylene (tractor trailer on rail car), 5-1-86-documentation fuel spillage-engine fueling area			
Air:						
Surface Water:						
Surface Soil:						
Waste:						
EP Toxicity:						
Groundwater:						
Sediment:						
Subsurface Soil:						
Leachate:						
Regulatory Agencies Involved:		NYSDEC, MCHD				
Preparer:		E. Yurkstas(pmb) Assoc. P.H. Sanitarian August 10, 1994				
Nominated by:		MCDOH				
Describe the Site:		Railroad yard -Conrail/New York Central				
Describe the Threat:						

Division of Water or DSM has files of the 20,000 gal acetone spill.

33	2 of 33	W	0.19 / 985.46	498.02 / 9	Conrail Rail Yards 400 N. Goodman St Rochester 14609 NY	HSWDS
Reg Site ID:	N					
Site No:	HS8007					
EPA ID:	None					
Is Site Active?:						
Registry:	N					
Years of Operation:						
RCRA:						
HRS Score:						
HRS Date:						
Acres:						
Site Code:	1A					
Site Code Desc:		spill				
Owner:		Conrail				
Owner Name:						
Owner Address:						
Owner Telephone:						
Operator:		U				
Operator Name:						
Operator Address:						
Operator Telephone:						
Completed Investigation:						
Samples Collected:						
Threat to Env/Public Health?:						
Surface Water Contamination?:						
Groundwater Contamination?:						
Drinking Water Contam?:						
Surface Water Class:						
Groundwater Class:						
Active Drinking Water Supply?:						
Hazard Substance Exposed?:						
Controlled Site Access?:						

Map Key	Number of Records	Direction	Distance (mi/ft)	Elev/Diff (ft)	Site	DB
---------	-------------------	-----------	------------------	----------------	------	----

Ambient Air Contamination?:
Threat of Direct Contact?:
Doc Fish/Wildlife Mortality?:
Impact on Special Status?:
TCLP:
Surface Water:
Groundwater:
Drinking Water:
Fish or Wildlife Mortality:
Fish or Wildlife Resource:
Building:
Hazard Substance Disposed: 11-27-76 train collision- 20,000 gal acetone release, 2-24-84 locomotive leakage- 1500-2000 gal #2, 3-14-90 ruptured containers- 30 gal xylene (tractor trailer on rail car), 5-1-86- documentation fuel spillage- engine fueling area
Air:
Surface Water:
Surface Soil:
Waste:
EP Toxicity:
Groundwater:
Sediment:
Subsurface Soil:
Leachate:
Regulatory Agencies Involved:
Preparer:
Nominated by:
Describe the Site: Railroad yard - Conrail/New York Central
Describe the Threat:

Divison of Water or DSM has files of the 20,000 gal acetone spill.

33	3 of 33	W	0.19 / 985.46	498.02 / 9	Conrail Rail Yards 400 N. Goodman St Rochester 14609 NY	HSWDS
--------------------	---------	---	---------------	------------	--	-------

Reg Site ID:	N	VOCs:	Yes
Site No:	HS8007	Semi VOCs:	No
EPA ID:	None	PCBs:	No
Is Site Active?:	Yes	Pesticides:	No
Registry:	N	Metals:	No
Years of Operation:	U to U	Asbestos:	No
RCRA:	No	County:	Monroe
HRS Score:	U	Region:	8
HRS Date:	U	Latitude:	U
Acres:	0.00	Longitude:	U
Site Code:	1A	Quadrangle:	Rochester East
Site Code Desc:	spill		
Owner:	P		
Owner Name:	Conrail		
Owner Address:	U		
Owner Telephone:	U		
Operator:	P		
Operator Name:	U		
Operator Address:	U		
Operator Telephone:	U		
Completed Investigation:	U		
Samples Collected:	None		
Threat to Env/Public Health?:	E		
Surface Water Contamination?:	Unknown		
Groundwater Contamination?:	Unknown		
Drinking Water Contam?:	Unknown		
Surface Water Class:	U		
Groundwater Class:	U		
Active Drinking Water Supply?:	Unknown		
Hazard Substance Exposed?:	Unknown		

Map Key	Number of Records	Direction	Distance (mi/ft)	Elev/Diff (ft)	Site	DB
Controlled Site Access?:		No				
Ambient Air Contamination?:		U				
Threat of Direct Contact?:		Unknown				
Doc Fish/Wildlife Mortality?:		Unknown				
Impact on Special Status?:		Unknown				
TCLP:						
Surface Water:						
Groundwater:						
Drinking Water:						
Fish or Wildlife Mortality:						
Fish or Wildlife Resource:						
Building:						
Hazard Substance Disposed:		11-27-76 train collision- 20,000 gal acetone release, 2-24-84 locomotive leakage- 1500-2000 gal #2, 3-14-90 ruptured containers- 30 gal xylene (tractor trailer on rail car), 5-1-86- documentation fuel spillage- engine fueling area				
Air:						
Surface Water:						
Surface Soil:						
Waste:						
EP Toxicity:						
Groundwater:						
Sediment:						
Subsurface Soil:						
Leachate:						
Regulatory Agencies Involved:		NYSDEC, MCHD				
Preparer:		E. Yurkstas(pmb) Assoc. P.H. Sanitarian August 10, 1994				
Nominated by:		MCDOH				
Describe the Site:		Railroad yard - Conrail/New York Central				
Describe the Threat:						

Division of Water or DSM has files of the 20,000 gal acetone spill.

33	4 of 33	W	0.19 / 985.46	498.02 / 9	Conrail Rail Yards 400 N. Goodman St Rochester NY	HSWDS
Reg Site ID:	N				VOCs:	Yes
Site No:					Semi VOCs:	No
EPA ID:	N				PCBs:	No
Is Site Active?:	Yes				Pesticides:	No
Registry:	N				Metals:	No
Years of Operation:	U to U				Asbestos:	No
RCRA:	No				County:	Monroe
HRS Score:	U				Region:	8
HRS Date:	U				Latitude:	U
Acres:	0.00				Longitude:	U
Site Code:	1A				Quadrangle:	Rochester East
Site Code Desc:		spill				
Owner:		P				
Owner Name:		Conrail				
Owner Address:		U				
Owner Telephone:		U				
Operator:		P				
Operator Name:		U				
Operator Address:		U				
Operator Telephone:		U				
Completed Investigation:		U				
Samples Collected:		None				
Threat to Env/Public Health?:		E				
Surface Water Contamination?:		Unknown				
Groundwater Contamination?:		Unknown				
Drinking Water Contam?:		Unknown				
Surface Water Class:		U				
Groundwater Class:		U				

Map Key	Number of Records	Direction	Distance (mi/ft)	Elev/Diff (ft)	Site	DB
Active Drinking Water Supply?:		Unknown				
Hazard Substance Exposed?:		Unknown				
Controlled Site Access?:		No				
Ambient Air Contamination?:		U				
Threat of Direct Contact?:		Unknown				
Doc Fish/Wildlife Mortality?:		Unknown				
Impact on Special Status?:		Unknown				
TCLP:						
Surface Water:						
Groundwater:						
Drinking Water:						
Fish or Wildlife Mortality:						
Fish or Wildlife Resource:						
Building:						
Hazard Substance Disposed:		11-27-76 train collision- 20,000 gal acetone release, 2-24-84 locomotive leakage- 1500-2000 gal #2, 3-14-90 ruptured containers- 30 gal xylene (tractor trailer on rail car), 5-1-86- documentation fuel spillage- engine fueling area				
Air:						
Surface Water:						
Surface Soil:						
Waste:						
EP Toxicity:						
Groundwater:						
Sediment:						
Subsurface Soil:						
Leachate:						
Regulatory Agencies Involved:		NYSDEC, MCHD				
Preparer:		E. Yurkstas(pmb) Assoc. P.H. Sanitarian August 10, 1994				
Nominated by:		MCDOH				
Describe the Site:		Railroad yard - Conrail/New York Central				
Describe the Threat:						

Division of Water or DSM has files of the 20,000 gal acetone spill.

33	5 of 33	W	0.19 / 985.46	498.02 / 9	Conrail Rail Yards 400 N. Goodman St Rochester 14609 NY	HSWDS
Reg Site ID:	N			VOCs:	Yes	
Site No:	HS8007			Semi VOCs:	No	
EPA ID:	None			PCBs:	No	
Is Site Active?:	Yes			Pesticides:	No	
Registry:	N			Metals:	No	
Years of Operation:	U to U			Asbestos:	No	
RCRA:	No			County:	Monroe	
HRS Score:	U			Region:	8	
HRS Date:	U			Latitude:	U	
Acres:	0.00			Longitude:	U	
Site Code:	1A			Quadrangle:	Rochester East	
Site Code Desc:		spill				
Owner:		P				
Owner Name:		Conrail				
Owner Address:		U				
Owner Telephone:		U				
Operator:		P				
Operator Name:		U				
Operator Address:		U				
Operator Telephone:		U				
Completed Investigation:		N				
Samples Collected:		None				
Threat to Env/Public Health?:		E				
Surface Water Contamination?:		Unknown				
Groundwater Contamination?:		Unknown				

Map Key	Number of Records	Direction	Distance (mi/ft)	Elev/Diff (ft)	Site	DB
<i>Drinking Water Contam?:</i>		Unknown				
<i>Surface Water Class:</i>		U				
<i>Groundwater Class:</i>		U				
<i>Active Drinking Water Supply?:</i>		Unknown				
<i>Hazard Substance Exposed?:</i>		Unknown				
<i>Controlled Site Access?:</i>		No				
<i>Ambient Air Contamination?:</i>		U				
<i>Threat of Direct Contact?:</i>		Unknown				
<i>Doc Fish/Wildlife Mortality?:</i>		Unknown				
<i>Impact on Special Status?:</i>		Unknown				
<i>TCLP:</i>						
<i>Surface Water:</i>						
<i>Groundwater:</i>						
<i>Drinking Water:</i>						
<i>Fish or Wildlife Mortality:</i>						
<i>Fish or Wildlife Resource:</i>						
<i>Building:</i>						
<i>Hazard Substance Disposed:</i>		11-27-76 train collision- 20,000 gal acetone release, 2-24-84 locomotive leakage- 1500-2000 gal #2, 3-14-90 ruptured containers- 30 gal xylene (tractor trailer on rail car), 5-1-86- documentation fuel spillage- engine fueling area				
<i>Air:</i>						
<i>Surface Water:</i>						
<i>Surface Soil:</i>						
<i>Waste:</i>						
<i>EP Toxicity:</i>						
<i>Groundwater:</i>						
<i>Sediment:</i>						
<i>Subsurface Soil:</i>						
<i>Leachate:</i>						
<i>Regulatory Agencies Involved:</i>		NYSDEC, MCHD				
<i>Preparer:</i>		E. Yurkstas(pmb) Assoc. P.H. Sanitarian August 10, 1994				
<i>Nominated by:</i>		MCDOH				
<i>Describe the Site:</i>		Railroad yard - Conrail/New York Central				
<i>Describe the Threat:</i>						

Division of Water or DSM has files of the 20,000 gal acetone spill.

33	6 of 33	W	0.19 / 985.46	498.02 / 9	CSX TRANSPORTATION INC 400 NORTH GOODMAN YARD ROCHESTER NY 14609	TANKS
<i>Program No:</i>	8-419427			<i>Expiration Date:</i>	2019/05/28	
<i>Site ID:</i>	49821			<i>UTM X:</i>	290293.30927	
<i>Site Status:</i>	Active			<i>UTM Y:</i>	4781622.94872	
<i>Program Type Cd:</i>	PBS			<i>County:</i>	Monroe	
<i>Program Type:</i>	Petroleum Bulk Storage Program			<i>NYSDEC Region:</i>	8	
<i>Site Type:</i>	Railroad					

33	7 of 33	W	0.19 / 985.46	498.02 / 9	CSX TRANSPORTATION INC 400 N GOODMAN ST - NY745 ROCHESTER NY 14609	RCRA NON GEN
<i>EPA Handler ID:</i>	NYR000205286					
<i>Land Type Code:</i>	P					
<i>Land Type Desc:</i>	Private					
<i>Federal Waste Generator Code:</i>	N					
<i>Gen Status Univ Code:</i>	N					
<i>Gen Status Univ Desc:</i>	No Report					
<i>Importer Activity:</i>	No					
<i>Mixed Waste Generator:</i>	No					
<i>Transporter Activity:</i>	No					
<i>Transfer Facility:</i>	No					
<i>Recycler Activity:</i>	No					

Map Key	Number of Records	Direction	Distance (mi/ft)	Elev/Diff (ft)	Site	DB
Onsite Burner Exemption:		No				
Furnace Exemption:		No				
Underground Inject Activity:		No				
Receives Waste from Offsite:		No				
TSD Type:		----				
TSD Activity:		No				
Corrective Action Univ:		No				
Action has been Imposed:		No				
Action under 3004 (U)(V):		No				
Institutional Control Indicator:		N				
Used Oil Transporter:						
Used Oil Transfer Facility:						
Used Oil Processor:						
Used Oil Refiner:						
Used Oil Burner:						
Used Oil Market Burner:						
Used Oil Spec Marketer:						
Activity Location:		NY				
County Code:		NY055				
County Name:		MONROE				
Contact Name:		KIMBERLY R VAUGHN				
Contact Phone No and Ext:		904-366-4174				
Contact Email:		KIM_VAUGHN@CSX.COM				
Contact Address:		500 , WATER ST - J-275 , JACKSONVILLE , FL, 32202 , US				
Mailing Address:		500 , WATER ST - J-275 , JACKSONVILLE , FL, 32202 , US				

Violation/Evaluation Summary

Note: NO RECORDS: As of Jan 24 2018, there are no Compliance Monitoring and Enforcement (violation) records associated with this facility (EPA ID).

Handler Details

Source Type:	T	Used Oil Transporter:	No
Receive Date:	20131114	UO Transfer Fac:	No
Non Notifier:		Used Oil Processor:	No
Acknowledge Flag:		Used Oil Refiner:	No
Acknowledge Date:	20131203	Used Oil Burner:	No
Accessibility:		UO Market Burner:	No
Land Type:	P	UO Spec Marketer:	No
Fed Waste Gen Own:	HQ	Current Site Name:	CSX TRANSPORTATION INC
Fed Waste Gen Cd:	3	Location Street No:	400
Fed Waste Gen Desc:	Conditionally Exempt Small Quantity	Location Street 1:	N GOODMAN ST - NY745
ST Waste Gen Own:	NY	Location Street 2:	
State Waste Gen Cd:	S	Location City:	ROCHESTER
Short Term Gen:	Yes	Location State:	NY
Importer Activity:	No	Location Zip Code:	14609
Mixed Waste Gen:	No	County Code:	NY055
Transporter:	No	State District:	
Transfer Facility:	No	Mailing Street No:	500
TSD Activity:	No	Mailing Street 1:	WATER ST - J-275
Recycler Activity:	No	Mailing Street 2:	
Onsite Burn Exempt:	No	Mailing City:	JACKSONVILLE
Furnace Exemption:	No	Mailing State:	FL
Underground Inject:	No	Mailing Zip Code:	32202
Off Site Receipt:	No	Mailing Country:	US
Waste Dest Fac:	No	Contact First Name:	KIMBERLY
Subpart K College:	No	Contact Middle Initial:	R
Subpart K Hospital:	No	Contact Last Name:	VAUGHN
Subpart K Non Profit:	No	Contact Street No:	500
Subpart K Withdraw:	No	Contact Street 1:	WATER ST - J-275
Include Ntnl Rprt:		Contact Street 2:	
Reporting Cycle:		Contact City:	JACKSONVILLE
LQHUUW:	No	Contact State:	FL
Trader Importer:		Contact Zip:	32202
Trader Exporter:		Contact Country:	US
Slab Importer:		Contact Phone:	904-366-4174

Map Key	Number of Records	Direction	Distance (mi/ft)	Elev/Diff (ft)	Site	DB
Slab Exporter:					Contact Phone Ext:	
Current Record:	No				Contact Fax:	904-245-3231
Location Country:	US				Contact Email Addr:	KIM_VAUGHN@CSX.COM
State District Owner:					Contact Title:	MANAGER ENVIRONMENTAL PROGRAMS & WASTE
<u>Handler Details</u>						
Source Type:	I				Used Oil Transporter:	No
Receive Date:	20140605				UO Transfer Fac:	No
Non Notifier:					Used Oil Processor:	No
Acknowledge Flag:					Used Oil Refiner:	No
Acknowledge Date:	20131203				Used Oil Burner:	No
Accessibility:					UO Market Burner:	No
Land Type:	P				UO Spec Marketer:	No
Fed Waste Gen Own:	HQ				Current Site Name:	CSX TRANSPORTATION INC
Fed Waste Gen Cd:	N				Location Street No:	400
Fed Waste Gen Desc:					Location Street 1:	N GOODMAN ST - NY745
ST Waste Gen Own:	NY				Location Street 2:	
State Waste Gen Cd:	S				Location City:	ROCHESTER
Short Term Gen:	No				Location State:	NY
Importer Activity:	No				Location Zip Code:	14609
Mixed Waste Gen:	No				County Code:	NY055
Transporter:	No				State District:	NYSDEC R8
Transfer Facility:	No				Mailing Street No:	500
TSD Activity:	No				Mailing Street 1:	WATER ST - J-275
Recycler Activity:	No				Mailing Street 2:	
Onsite Burn Exempt:	No				Mailing City:	JACKSONVILLE
Furnace Exemption:	No				Mailing State:	FL
Underground Inject:	No				Mailing Zip Code:	32202
Off Site Receipt:	No				Mailing Country:	US
Waste Dest Fac:	No				Contact First Name:	KIMBERLY
Subpart K College:	No				Contact Middle Initial:	R
Subpart K Hospital:	No				Contact Last Name:	VAUGHN
Subpart K Non Profit:	No				Contact Street No:	500
Subpart K Withdraw:	No				Contact Street 1:	WATER ST - J-275
Include Ntnl Rprt:					Contact Street 2:	
Reporting Cycle:					Contact City:	JACKSONVILLE
LQHUUW:	No				Contact State:	FL
Trader Importer:					Contact Zip:	32202
Trader Exporter:					Contact Country:	US
Slab Importer:					Contact Phone:	904-366-4174
Slab Exporter:					Contact Phone Ext:	
Current Record:	Yes				Contact Fax:	904-245-3231
Location Country:	US				Contact Email Addr:	KIM_VAUGHN@CSX.COM
State District Owner:	NY				Contact Title:	MANAGER ENVIRONMENTAL PROGRAMS & WASTE

<u>Hazardous Waste Details</u>						
Haz Waste Cd Owner:	HQ				Source Type:	T
Haz Waste Cd:	D008				Code Type:	D
BR Waste Code Active Status:	Yes					
Waste Code Active Status:	Yes					
Waste Code Description:	LEAD					
Haz Waste Cd Owner:	HQ				Source Type:	I
Haz Waste Cd:	D008				Code Type:	D
BR Waste Code Active Status:	Yes					
Waste Code Active Status:	Yes					
Waste Code Description:	LEAD					

<u>NAICS Details</u>						
Source Type:	I				NAICS Active Status:	Yes
NAICS Cd Owner:	HQ				NAICS Cycle:	2002

Map Key	Number of Records	Direction	Distance (mi/ft)	Elev/Diff (ft)	Site	DB
NAICS Code:	482111					
NAICS Description:		LINE-HAUL RAILROADS				
Source Type:	T					
NAICS Cd Owner:	HQ				NAICS Active Status: Yes	
NAICS Code:	482111				NAICS Cycle: 2002	
NAICS Description:		LINE-HAUL RAILROADS				
<u>Owner/Operator Details</u>						
Owner/Operator Ind:	CP				Country: US	
Name:	CSX TRANSPORTATION INC				Zip Code:	
Street No:					Phone:	
Street 1:					Type: P	
Street 2:					Date Became Current: 19900901	
City:					Date Ended Current:	
State:						
Source Type:	I					
Owner/Operator Ind:	CO				Country: US	
Name:	CSX TRANSPORTATION INC				Zip Code: 32202	
Street No:	500				Phone: 904-366-4174	
Street 1:	WATER ST - J-275				Type: P	
Street 2:					Date Became Current: 19900101	
City:	JACKSONVILLE				Date Ended Current:	
State:	FL					
Source Type:	I					
Owner/Operator Ind:	CO				Country: US	
Name:	CSX TRANSPORTATION INC				Zip Code: 32202	
Street No:	500				Phone: 904-366-4174	
Street 1:	WATER ST - J-275				Type: P	
Street 2:					Date Became Current: 19900101	
City:	JACKSONVILLE				Date Ended Current:	
State:	FL					
Source Type:	T					
Owner/Operator Ind:	CP				Country: US	
Name:	CSX TRANSPORTATION INC				Zip Code:	
Street No:					Phone:	
Street 1:					Type: P	
Street 2:					Date Became Current: 19900901	
City:					Date Ended Current:	
State:						
Source Type:	T					

33

8 of 33

W

0.19 /
985.46498.02 /
9CONRAIL RAILYARD
400 NORTH GOODMAN ST
ROCHESTER NY 14609

NY SPILLS

Spill No:	9112362	Spill Date:	1992-02-25 19:00:00
Site ID:	297511	Rcvd Date:	1992-02-25 23:10:00
DER Facility ID:	240704	CAC Date:	1992-02-26 00:00:00
CID:		Insp Date:	
Program Type:	ER	Close Date:	1992-02-26 00:00:00
SWIS Code:	2814	Create Date:	1992-03-05 00:00:00
Contribute Factor:	Equipment Failure	Update Date:	2011-05-03 13:01:43.51000000
Water Body:		DEC Region:	8
Source:	Railroad Car	Lead DEC:	VOLLMER
Class:	C3	Reported by:	Health Department
Meets Std:	True	Referred to:	
Penalty:	False	County:	Monroe
REM Phase:	0	Latitude:	43.161587620
After Hours:	True	Longitude:	-77.583760100
UST Trust:	False		
Caller Remark:			

Map Key	Number of Records	Direction	Distance (mi/ft)	Elev/Diff (ft)	Site	DB
---------	-------------------	-----------	------------------	----------------	------	----

DEC Remark:

Spiller Information

Spiller Name:		Spiller Zip:	
Spiller Company:	LAROCHE INDUSTRIES	Spiller Country:	001
Spiller Address:	200 COLE ROAD	Contact Name:	
Spiller City:	LYONS	Contact Phone:	
Spiller State:	NY	Contact Ext:	

<u>33</u>	9 of 33	W	0.19 / 985.46	498.02 / 9	CSX TRANSPORTATION ROCHESTER YARD 400 NORTH GOODMAN STREET ROCHESTER NY 14609	NY SPILLS
-----------	---------	---	---------------	------------	--	-----------

Spill No:	0513803	Spill Date:	2006-03-02 08:00:00
Site ID:	360350	Rcvd Date:	2006-03-02 08:37:00
DER Facility ID:	310483	CAC Date:	2006-03-02 00:00:00
CID:	444	Insp Date:	
Program Type:	ER	Close Date:	2006-03-02 00:00:00
SWIS Code:	2814	Create Date:	2006-03-02 08:56:00
Contribute Factor:	Equipment Failure	Update Date:	2006-03-02 14:22:34.280000000
Water Body:		DEC Region:	8
Source:	Railroad Car	Lead DEC:	DLTILTON
Class:	D4	Reported by:	Other
Meets Std:	False	Referred to:	
Penalty:	False	County:	Monroe
REM Phase:	0	Latitude:	
After Hours:	False	Longitude:	
UST Trust:	False		
Caller Remark:			

"LOCOMOTIVE ENGINE FAILED AND BLEW LUBE OIL OUT OF SMOKE STACK. MATERIAL SPRAYED OVER A 100 FOOT AREA HITTING CARS AND OTHER TRAINS."

DEC Remark:

"03/02/06 NYTECH HIRED BY CSX TO PERFORM CLEANUP. NO FURTHER ACTION NEEDED BY SPILLS. REPORT FAXED TO MCHD AT 0950 HRS."

Spiller Information

Spiller Name:	EDWARD COOK	Spiller Zip:	14609
Spiller Company:	CSX TRANSPORTATION	Spiller Country:	001
Spiller Address:	400 NORTH GOODMAN ST.	Contact Name:	EDWARD COOK
Spiller City:	ROCHESTER	Contact Phone:	(904) 607-2099
Spiller State:	NY	Contact Ext:	

Material Information

OP Unit ID:	1117521	Med Air:	No
OU:	01	Med Ind Air:	No
Material ID:	2108035	Med GW:	No
Material Code:	0013	Med SW:	No
Material Name:	lube oil	Med DW:	No
CAS No:		Med Sewer:	No
Material Family:	Petroleum	Med Surf:	No
Quantity:	25.00	Med Subway:	No
Units:	G	Med Utility:	No
Recovered:	.00	Oxygenate:	
Med Soil:	Yes		

Map Key	Number of Records	Direction	Distance (mi/ft)	Elev/Diff (ft)	Site	DB
33	10 of 33	W	0.19 / 985.46	498.02 / 9	ROCHESTER YARD 400 NORTH GOODMAN STREET ROCHESTER NY 14609	NY SPILLS

Spill No:	0811554	Spill Date:	2009-01-21 10:00:00
Site ID:	409132	Rcvd Date:	2009-01-21 11:47:00
DER Facility ID:	300072	CAC Date:	2009-02-26 00:00:00
CID:		Insp Date:	
Program Type:	ER	Close Date:	2009-03-03 00:00:00
SWIS Code:	2814	Create Date:	2009-01-21 11:51:00
Contribute Factor:	Equipment Failure	Update Date:	2009-03-03 13:40:41.827000000
Water Body:		DEC Region:	8
Source:	Railroad Car	Lead DEC:	mfzamiar
Class:	C3	Reported by:	Affected Persons
Meets Std:	False	Referred to:	
Penalty:	False	County:	Monroe
REM Phase:	0	Latitude:	43.161631347
After Hours:	False	Longitude:	-77.583741442
UST Trust:	False		
Caller Remark:			

"CALLER STATES A FUEL TANK ON A LOCOMOTIVE ENGINE IS LEAKING ONTO THE SOIL. NYETECH IS ENROUTE FOR CLEANUP."

DEC Remark:

"01/21/2008: STEVE RINKER OF NYTECH STATES THAT A SLIGHT LEAK IN THE SEAM OF A TANK THAT HAS A CAPACITY OF 3,800 GALLONS DEVELOPED HAS A PINHOLE. ROUGHLY 25 GALLONS SPILLED TO TRACKS. NYETECH PADDING UP AND VACUUMING OUT TANK. FAXED TO MCHD. 2/2/09 DEPT REC'D RMEDIAL REPORT FROM NYETECH. IMPACTED SORBENTS WERE DRUMED UP AND DIPOSED OF. SOME PRODUCT THAT SPILLED TO THE STONE BALLAST AROUND THE TRACKS COULD NOT BE RECOVERED. AREA IS HISTORIC RAILYARD. NO RECEPTORS IN AREA. RESIDUAL CONTAMINATION DOES NOT APPEAR TO POSE A THREAT TO HUMAN HEALTH AND SAFETY OR THE ENVIRONMENT. NO FURTHER ACTION REQUIRED."

Spiller Information

Spiller Name:	STEVE RINKER	Spiller Zip:	
Spiller Company:	CSX TRANSPORTATION	Spiller Country:	999
Spiller Address:	400 NORTH GOODMAN ST	Contact Name:	STEVE RINKER
Spiller City:	ROCHESTER	Contact Phone:	(505) 303-9403
Spiller State:	NY	Contact Ext:	

Material Information

OP Unit ID:	1165640	Med Air:	No
OU:	01	Med Ind Air:	No
Material ID:	2157057	Med GW:	No
Material Code:	0008	Med SW:	No
Material Name:	diesel	Med DW:	No
CAS No:		Med Sewer:	No
Material Family:	Petroleum	Med Surf:	No
Quantity:	25.00	Med Subway:	No
Units:	G	Med Utility:	No
Recovered:		Oxygenate:	
Med Soil:	Yes		

33	11 of 33	W	0.19 / 985.46	498.02 / 9	CSX RAIL YARD 400 NORTH GOODMAN STREET ROCHESTER NY 14609	NY SPILLS
--------------------	----------	---	---------------	------------	---	-----------

Spill No:	0004600	Spill Date:	2000-07-15 12:00:00
Site ID:	180009	Rcvd Date:	2000-07-17 14:07:00
DER Facility ID:	300072	CAC Date:	
CID:	270	Insp Date:	2001-10-17 00:00:00
Program Type:	ER	Close Date:	
SWIS Code:	2814	Create Date:	2000-07-17 00:00:00
Contribute Factor:	Human Error	Update Date:	2017-12-20 09:31:07.367000000

Map Key	Number of Records	Direction	Distance (mi/ft)	Elev/Diff (ft)	Site	DB
---------	-------------------	-----------	------------------	----------------	------	----

Water Body:					DEC Region:	8
Source:	Railroad Car				Lead DEC:	GPYOUNG
Class:	B3				Reported by:	Affected Persons
Meets Std:	False				Referred to:	
Penalty:	False				County:	Monroe
REM Phase:	4				Latitude:	43.161587620
After Hours:	False				Longitude:	-77.583760100
UST Trust:	False					
Caller Remark:						

DEC Remark:

Spiller Information

Spiller Name:		Spiller Zip:	001
Spiller Company:	SAMSON FUEL	Spiller Country:	001
Spiller Address:	EMERSON STREET	Contact Name:	CARL ENGLUND
Spiller City:	ROCHESTER	Contact Phone:	(716) 238-4800
Spiller State:	NY	Contact Ext:	

Material Information

OP Unit ID:	827119	Med Air:	No
OU:	01	Med Ind Air:	No
Material ID:	549338	Med GW:	Yes
Material Code:	0008	Med SW:	No
Material Name:	diesel	Med DW:	No
CAS No:		Med Sewer:	No
Material Family:	Petroleum	Med Surf:	No
Quantity:	400.00	Med Subway:	No
Units:	G	Med Utility:	No
Recovered:	.00	Oxygenate:	
Med Soil:	Yes		

33	12 of 33	W	0.19 / 985.46	498.02 / 9	CSX RAILYARD 400 NORTH GOODMAN STREET ROCHESTER NY 14609	NY SPILLS
--------------------	----------	---	---------------	------------	--	-----------

Spill No:	0507371	Spill Date:	2005-09-19 17:30:00
Site ID:	352772	Rcvd Date:	2005-09-19 18:08:00
DER Facility ID:	300072	CAC Date:	2005-09-20 00:00:00
CID:	407	Insp Date:	
Program Type:	ER	Close Date:	2005-09-20 00:00:00
SWIS Code:	2814	Create Date:	2005-09-19 18:18:00
Contribute Factor:	Equipment Failure	Update Date:	2005-09-30 15:46:27.997000000
Water Body:		DEC Region:	8
Source:	Railroad Car	Lead DEC:	TGHALL
Class:	D4	Reported by:	Responsible Party
Meets Std:	True	Referred to:	
Penalty:	False	County:	Monroe
REM Phase:	0	Latitude:	43.161631000
After Hours:	True	Longitude:	-77.583735000
UST Trust:	False		
Caller Remark:			

"A RAIL CAR DEVELOPED A LEAK, SPILLING 10 GALLONS OF DIESEL TO THE TRACKS. NY ENVIRONMENTAL IS ENROUTE FOR CLEANUP. NO FURTHER ACTION IS NEEDED BY SPILLS. FAXED TO MCHD ON 09/20/05 AT 1156 HRS."

DEC Remark:

""

Spiller Information

Map Key	Number of Records	Direction	Distance (mi/ft)	Elev/Diff (ft)	Site	DB
---------	-------------------	-----------	------------------	----------------	------	----

Spiller Name:	CARL ENGLAND	Spiller Zip:	14609
Spiller Company:	CSX	Spiller Country:	001
Spiller Address:	400 NORTH GOODMAN STREET	Contact Name:	CARL ENGLAND
Spiller City:	ROCHESTER	Contact Phone:	(585) 576-7979
Spiller State:	NY	Contact Ext:	

Material Information

OP Unit ID:	1110246	Med Air:	No
OU:	01	Med Ind Air:	No
Material ID:	2100261	Med GW:	No
Material Code:	0008	Med SW:	No
Material Name:	diesel	Med DW:	No
CAS No:		Med Sewer:	No
Material Family:	Petroleum	Med Surf:	No
Quantity:	10.00	Med Subway:	No
Units:	G	Med Utility:	No
Recovered:	.00	Oxygenate:	
Med Soil:	Yes		

33	13 of 33	W	0.19 / 985.46	498.02 / 9	ROCHESTER YARD 400 NORTH GOODMAN ST. ROCHESTER NY 14609	NY SPILLS
--------------------	----------	---	---------------	------------	---	-----------

Spill No:	0601245	Spill Date:	2006-05-03 06:15:00
Site ID:	363429	Rcvd Date:	2006-05-03 06:50:00
DER Facility ID:	313608	CAC Date:	2006-06-06 00:00:00
CID:	77	Insp Date:	
Program Type:	ER	Close Date:	2007-01-04 00:00:00
SWIS Code:	2814	Create Date:	2006-05-03 07:01:00
Contribute Factor:	Human Error	Update Date:	2008-08-27 10:56:17.223000000
Water Body:		DEC Region:	8
Source:	Tank Truck	Lead DEC:	TGHALL
Class:	C3	Reported by:	Other
Meets Std:	True	Referred to:	
Penalty:	False	County:	Monroe
REM Phase:	0	Latitude:	43.161631000
After Hours:	True	Longitude:	-77.583735000
UST Trust:	False		
Caller Remark:			

"auto shut-off failure due to human error, spill onto balice rock. contractor being contacted to perform clean-up. REPORT FAXED TO MCHD 5/3/06."

DEC Remark:

"05/03/2006: NYTECH ON SITE PERFORMING CLEANUP. SPILL AMOUNT WAS LIKELY @ 100 GALLONS. 01/04/06: A CLOSURE REPORT SUBMITTED TO THE DEPT ON DEC 18,2006. ORIGINAL SPILL QUANTITY REPORTED AS 40 GALLONS, BUT CLEANUP CONTRACTOR NYTECH ESTIMATES 300-500 GALLONS WAS ACTUALLY LOST. NYTECH PERFORMED CLEANUP UNDER THE SUPERVISION OF ARCADIS. THE SPILL WAS IN THE AREA OF HE SERVICE TRACKS ADJACENT TO THE FUEL DISPENSING AREA. NYTECH RESPONDED TO THE SPILL AND EXCAVATED TWO TRENCHES, ONE BETWEEN AND ONE NEXT TO THE OUTER TRACK. THE INNER TRENCH WAS 28'X4'X3' DEEP. THE TRENCH ON THE OUTSIDE OF THE TRACK WAS 60'X 10'X 2-4' DEEP. ABSORBENT PADS AND BOOMS WERE PLACED IN THE TRENCHES AND MAINTAINED BY NYTECH FROM THE TIME OF THE SPILL UNTIL JUNE 6,2006 AT WHICH TIME THE TRENCHES WERE BACKFILLED. NYTECH DISPOSED OF 15 DRUMS OF SPENT ABSORBENTS FROM THE TRENCHES. THE EXCAVATED IMPACTED SOILS WERE DISPOSED OF AT HIGH ACRES LANDFILL. APPROXIMATELY 71 TONS OF SOILS WAS DISPOSED OF AT THE LANDFILL. NYTECH ALSO RECOVERED 1000 GALLONS OF WATER/DIESEL FROM MW-2, MW-3 AND MW-4 FOR THE PERIOD. ARCADIS IS REQUESTING CLOSURE OF THE MAY 2006 SPILL WITH FUTURE SITE CORRECTIVE ACTION BEING HANDLED UNDER SPILL 0004600. REFER TO SPILL 0004600 FOR ALL FUTURE ACTION. THE MAY 2006 SPILL WILL BE CLOSED. 11/08/07 PAPER FILE REMOVED PER FILE RETENTION POLICY."

Spiller Information

Spiller Name:		Spiller Zip:	
Spiller Company:	CSX	Spiller Country:	999
Spiller Address:		Contact Name:	ED COOK
Spiller City:		Contact Phone:	(904) 607-2099
Spiller State:	NY	Contact Ext:	

Map Key	Number of Records	Direction	Distance (mi/ft)	Elev/Diff (ft)	Site	DB
---------	-------------------	-----------	------------------	----------------	------	----

Material Information

OP Unit ID:	1121484	Med Air:	No
OU:	01	Med Ind Air:	No
Material ID:	2110980	Med GW:	No
Material Code:	0008	Med SW:	No
Material Name:	diesel	Med DW:	No
CAS No:		Med Sewer:	No
Material Family:	Petroleum	Med Surf:	No
Quantity:	40.00	Med Subway:	No
Units:	G	Med Utility:	No
Recovered:	40.00	Oxygenate:	
Med Soil:	Yes		

<u>33</u>	14 of 33	W	0.19 / 985.46	498.02 / 9	CSX RAILYARD 400 NORTH GOODMAN STREET ROCHESTER NY 14609	NY SPILLS
-----------	----------	---	---------------	------------	--	-----------

Spill No:	0800739	Spill Date:	2008-04-17 17:40:00
Site ID:	396545	Rcvd Date:	2008-04-17 18:21:00
DER Facility ID:	300072	CAC Date:	2008-04-23 00:00:00
CID:	27	Insp Date:	2008-04-18 00:00:00
Program Type:	ER	Close Date:	2008-06-05 00:00:00
SWIS Code:	2814	Create Date:	2008-04-17 18:44:00
Contribute Factor:	Other	Update Date:	2008-06-06 11:35:55.680000000
Water Body:		DEC Region:	8
Source:	Railroad Car	Lead DEC:	tghall
Class:	B3	Reported by:	Other
Meets Std:	True	Referred to:	
Penalty:	False	County:	Monroe
REM Phase:	0	Latitude:	43.161631347
After Hours:	True	Longitude:	-77.583741442
UST Trust:			
Caller Remark:			

"CALLER STATES TWO LOCOMOTIVES DERAILED. ONE HAS A RUPTURED FUEL TANK. SPILL IS ON RAILROAD BED AND SOIL. NYTECH ENVIRONMENTAL HAS BEEN CONTACTED FOR CLEANUP. PER THE CALLER, POSSIBLY MORE THAN 100 GALLONS."

DEC Remark:

"04/17/2008: TH ON SITE AT 1930 HRS WITH PETE CORRIGAN (MCHD) AND NYETECH CREW (TOM HENDERSEN). A BROKEN RAIL LED TO LOW SPEED DERAILMENT. 3500 GALLON TANK HIT RAIL AND LEAKED DIESEL TO ROCK BALLAST BETWEEN TRACKS. NYETECH PATCHED AND EMPTIED TANK. ESTIMATED SPILL AMOUNT IS 391 GALLONS BASED ON 2137 FUEL READING AT TIME OF DERAILMENT AND 1746 RECOVERED BY NYETECH. THE LOCOMOTIVE WILL BE MOVED WITH A CRANE TONIGHT AND EXCAVATION WORK WILL BEGIN AFTER UTILITIES STAKEOUT. 04/18/2008: NYETECH EXCAVATES A RECOVERY TRENCH ADJACENT TO PILL AREA. APPROXIMATELY 4' OF BALLAST THEN BROWN SAND TO FRACTURED BEDROCK AT 12' BGS. GROUNDWATER IS AT 10' BGS. MINIMAL RECOVERY OF DIESEL LIKELY. NYETECH WILL EXCAVATE TO THE NORTH IN AN ATTEMPT MORE PRODUCT RECOVERY. 06/05/2008: CLOSURE REPORT/REQUEST RECEIVED FROM NYETECH. CLOSURE LETTER ISSUED. PAPER FILE REMOVED PER FILE RETENTION POLICY."

Spiller Information

Spiller Name:	EDWARD COOK	Spiller Zip:	14609
Spiller Company:	CSX RAILYARD	Spiller Country:	999
Spiller Address:	400 NORTH GOODMAN ST	Contact Name:	EDWARD COOK
Spiller City:	ROCHESTER	Contact Phone:	(904) 607-2099
Spiller State:	NY	Contact Ext:	

Material Information

OP Unit ID:	1153516	Med Air:	No
OU:	01	Med Ind Air:	No
Material ID:	2144283	Med GW:	No
Material Code:	0008	Med SW:	No

Map Key	Number of Records	Direction	Distance (mi/ft)	Elev/Diff (ft)	Site	DB
Material Name:	diesel				Med DW:	No
CAS No:					Med Sewer:	No
Material Family:	Petroleum				Med Surf:	No
Quantity:	400.00				Med Subway:	No
Units:	G				Med Utility:	No
Recovered:	.00				Oxygenate:	
Med Soil:	Yes					

33 15 of 33 W 0.19 / 985.46 498.02 / 9 **ROCHESTER YARD
400 NORTH GOODMAN STREET
ROCHESTER NY** NY SPILLS

Spill No:	0307839	Spill Date:	2003-10-24 18:20:00
Site ID:	180013	Rcvd Date:	2003-10-24 18:42:00
DER Facility ID:	151063	CAC Date:	2004-02-09 00:00:00
CID:	405	Insp Date:	
Program Type:	ER	Close Date:	2004-02-09 00:00:00
SWIS Code:	2814	Create Date:	2003-10-24 00:00:00
Contribute Factor:	Equipment Failure	Update Date:	2004-02-09 00:00:00
Water Body:		DEC Region:	8
Source:	Railroad Car	Lead DEC:	JRMARCHI
Class:	D4	Reported by:	Responsible Party
Meets Std:	False	Referred to:	
Penalty:	False	County:	Monroe
REM Phase:	0	Latitude:	43.161587620
After Hours:	True	Longitude:	-77.583760100
UST Trust:	False		
Caller Remark:			

DEC Remark:

Spiller Information

Spiller Name:	CALLER	Spiller Zip:	-
Spiller Company:	CSX TRANSPORTATION	Spiller Country:	001
Spiller Address:	1836 BROADWAY	Contact Name:	HARRY HOPES
Spiller City:	BUFFALO	Contact Phone:	
Spiller State:	NY	Contact Ext:	

Material Information

OP Unit ID:	874219	Med Air:	No
OU:	01	Med Ind Air:	No
Material ID:	501369	Med GW:	No
Material Code:	0013	Med SW:	No
Material Name:	lube oil	Med DW:	No
CAS No:		Med Sewer:	No
Material Family:	Petroleum	Med Surf:	No
Quantity:	15.00	Med Subway:	No
Units:	G	Med Utility:	No
Recovered:	.00	Oxygenate:	
Med Soil:	Yes		

33 16 of 33 W 0.19 / 985.46 498.02 / 9 **CSX
400 NORTH GOODMAN STREET
ROCHESTER NY 14609** NY SPILLS

Spill No:	0413627	Spill Date:	2005-03-30 18:17:00
Site ID:	342780	Rcvd Date:	2005-03-30 18:24:00
DER Facility ID:	289111	CAC Date:	2005-03-31 00:00:00
CID:	408	Insp Date:	
Program Type:	ER	Close Date:	2005-03-31 00:00:00
SWIS Code:	2800	Create Date:	2005-03-30 18:45:00
Contribute Factor:	Other	Update Date:	2005-04-05 10:46:56.793000000

Map Key	Number of Records	Direction	Distance (mi/ft)	Elev/Diff (ft)	Site	DB
---------	-------------------	-----------	------------------	----------------	------	----

Water Body:				DEC Region:	8	
Source:	Railroad Car			Lead DEC:	DLTILTON	
Class:	C3			Reported by:	Responsible Party	
Meets Std:	True			Referred to:		
Penalty:	False			County:	Monroe	
REM Phase:	0			Latitude:	43.161631000	
After Hours:	True			Longitude:	-77.583735000	
UST Trust:	False					
Caller Remark:						

"DUE TO A CAP LEAK ON THE BOTTOM OF A RAILROAD CAR, A SMALL AMOUNT OF ACETONE LEAKED TO THE TRACKS. CLEANUP CREWS ARE ENROUTE. FAXED TO MCHD ON 03/31/05 AT 0824 HRS."

DEC Remark:

"OP-TECH WAS HIRED TO FIX THE LEAKY CAP AND CLEAN UP THE SPILL. CLEANUP IS COMPLETE. NO FURTHER ACTION IS NEEDED BY SPILLS."

Spiller Information

Spiller Name:	ED COOK	Spiller Zip:	14609
Spiller Company:	CSX	Spiller Country:	001
Spiller Address:	400 NORTH GOODMAN STREET	Contact Name:	CARL ENGLAND
Spiller City:	ROCHESTER	Contact Phone:	(585) 576-7979
Spiller State:	NY	Contact Ext:	

Material Information

OP Unit ID:	1101492	Med Air:	No
OU:	01	Med Ind Air:	No
Material ID:	581659	Med GW:	No
Material Code:	0024A	Med SW:	No
Material Name:	acetone	Med DW:	No
CAS No:	00067641	Med Sewer:	No
Material Family:	Hazardous Material	Med Surf:	No
Quantity:	1.00	Med Subway:	No
Units:	G	Med Utility:	No
Recovered:	.00	Oxygenate:	
Med Soil:	Yes		

33	17 of 33	W	0.19 / 985.46	498.02 / 9	CSX TRANSPORT 400 NORTH GOODMAN ROAD ROCHESTER NY 14609	NY SPILLS
--------------------	----------	---	---------------	------------	---	-----------

Spill No:	1309940	Spill Date:	2014-01-13 13:15:00
Site ID:	490760	Rcvd Date:	2014-01-13 13:49:00
DER Facility ID:	445790	CAC Date:	2014-01-13 00:00:00
CID:		Insp Date:	
Program Type:	ER	Close Date:	2014-01-14 00:00:00
SWIS Code:	2814	Create Date:	2014-01-13 13:51:00
Contribute Factor:	Equipment Failure	Update Date:	2014-01-23 11:09:55.673000000
Water Body:		DEC Region:	8
Source:	Commercial/Industrial	Lead DEC:	MFZAMIAR
Class:	C3	Reported by:	Other
Meets Std:	True	Referred to:	
Penalty:	False	County:	Monroe
REM Phase:	0	Latitude:	
After Hours:	False	Longitude:	
UST Trust:	False		
Caller Remark:			

"loss to pavement, contained and NY Tech on scene for c/u"

DEC Remark:

"1/13/14 MZ TELCON WITH ED COOK (CSX0 WHO STATED THAT SOURCE IS UNKNOWN BUT SINCE THE RELEASE IS IN PARKING LOT IT IS

Map Key	Number of Records	Direction	Distance (mi/ft)	Elev/Diff (ft)	Site	DB
---------	-------------------	-----------	------------------	----------------	------	----

POSSIBLY FROM A VEHICLE THAT WAS PARKED. SPILL TO PAVEMENT. NO SEWERS OR DRAINAGE DITCHES IMPACTED. NYTECH ON SITE PERFORMING CLEANUP. 1/13/14 MZ LEFT VOICE MAIL FOR KEVIN MICHAEL (NYTECH) FOR HIM TO PROVIDE DEC WITH UPDATE. 1/13/14 FORWARDED TO MCHD AND MCOEM. 1/13/14 MZ RECEIVED VOICE MAIL FROM KEVIN MICHAEL (NYTECH) WHO STATED THAT WORK IS COMPLETE. ONLY PARKING LOT SURFACE HAS BEEN IMPACTED. 2 DRUMS OF IMPACTED MATERIAL WERE GENERATED AND WILL BE DISPOSED OF. 1/14/14 NO FURTHER ACTION REQUIRED BY SPILLS."

Spiller Information

Spiller Name:	EDWARD COOK	Spiller Zip:	
Spiller Company:	CSX TRANSPORT	Spiller Country:	999
Spiller Address:	400 NORTH GOODMAN RD	Contact Name:	EDWARD COOK
Spiller City:	ROCHESTER	Contact Phone:	(904) 607-2099
Spiller State:	NY	Contact Ext:	

Material Information

OP Unit ID:	1240316	Med Air:	No
OU:	01	Med Ind Air:	No
Material ID:	2240439	Med GW:	No
Material Code:	0066A	Med SW:	No
Material Name:	unknown petroleum	Med DW:	No
CAS No:		Med Sewer:	No
Material Family:	Petroleum	Med Surf:	No
Quantity:	5.00	Med Subway:	No
Units:	G	Med Utility:	No
Recovered:		Oxygenate:	
Med Soil:	No		

33	18 of 33	W	0.19 / 985.46	498.02 / 9	RAILROAD BALAST 400 NORTH GOODMAN STREET ROCHESTER NY	NY SPILLS
--------------------	----------	---	---------------	------------	---	-----------

Spill No:	0304488	Spill Date:	2003-07-29 03:00:00
Site ID:	180012	Rcvd Date:	2003-07-29 03:58:00
DER Facility ID:	151063	CAC Date:	
CID:	255	Insp Date:	
Program Type:	ER	Close Date:	2003-10-20 00:00:00
SWIS Code:	2814	Create Date:	2003-07-29 00:00:00
Contribute Factor:	Equipment Failure	Update Date:	2003-10-20 00:00:00
Water Body:		DEC Region:	8
Source:	Commercial Vehicle	Lead DEC:	DLTILTON
Class:	C3	Reported by:	Responsible Party
Meets Std:	False	Referred to:	
Penalty:	False	County:	Monroe
REM Phase:	0	Latitude:	43.161587620
After Hours:	True	Longitude:	-77.583760100
UST Trust:	False		
Caller Remark:			

DEC Remark:

Spiller Information

Spiller Name:		Spiller Zip:	13057
Spiller Company:	CSX TRANSPORTATION	Spiller Country:	001
Spiller Address:	600 FREEMONT ROAD	Contact Name:	EDWARD COOK
Spiller City:	EAST SYRACUSE	Contact Phone:	(904) 279-5566
Spiller State:	NY	Contact Ext:	

Material Information

OP Unit ID:	871299	Med Air:	No
--------------------	--------	-----------------	----

Map Key	Number of Records	Direction	Distance (mi/ft)	Elev/Diff (ft)	Site	DB
OU:	01				Med Ind Air:	No
Material ID:	505345				Med GW:	No
Material Code:	0008				Med SW:	No
Material Name:	diesel				Med DW:	No
CAS No:					Med Sewer:	No
Material Family:	Petroleum				Med Surf:	No
Quantity:	50.00				Med Subway:	No
Units:	G				Med Utility:	No
Recovered:	.00				Oxygenate:	
Med Soil:	Yes					

[33](#) 19 of 33 **W** 0.19 / 985.46 498.02 / 9 **CSX YARD
400 NORTH GOODMAN STREET
ROCHESTER NY 14609** **NY SPILLS**

Spill No:	0207076	Spill Date:	2002-10-09 06:00:00
Site ID:	180011	Rcvd Date:	2002-10-09 07:12:00
DER Facility ID:	300072	CAC Date:	2002-10-09 00:00:00
CID:	257	Insp Date:	
Program Type:	ER	Close Date:	2002-10-09 00:00:00
SWIS Code:	2814	Create Date:	2002-10-09 00:00:00
Contribute Factor:	Equipment Failure	Update Date:	2008-09-17 14:27:13.203000000
Water Body:		DEC Region:	8
Source:	Commercial Vehicle	Lead DEC:	CAHETTEN
Class:	D4	Reported by:	Affected Persons
Meets Std:	False	Referred to:	
Penalty:	False	County:	Monroe
REM Phase:	0	Latitude:	43.161587620
After Hours:	True	Longitude:	-77.583760100
UST Trust:	False		
Caller Remark:			

DEC Remark:

Spiller Information

Spiller Name:		Spiller Zip:	
Spiller Company:	BEI FUELING	Spiller Country:	001
Spiller Address:		Contact Name:	EDWARD COOK
Spiller City:		Contact Phone:	(904) 279-5566
Spiller State:	ZZ	Contact Ext:	

Material Information

OP Unit ID:	859896	Med Air:	No
OU:	01	Med Ind Air:	No
Material ID:	517664	Med GW:	No
Material Code:	0010	Med SW:	No
Material Name:	hydraulic oil	Med DW:	No
CAS No:		Med Sewer:	No
Material Family:	Petroleum	Med Surf:	No
Quantity:	5.00	Med Subway:	No
Units:	G	Med Utility:	No
Recovered:	.00	Oxygenate:	
Med Soil:	Yes		

[33](#) 20 of 33 **W** 0.19 / 985.46 498.02 / 9 **CSX RAIL YARD
400 NORTH GOODMAN STREET
ROCHESTER NY** **NY SPILLS**

Spill No:	0108834	Spill Date:	2001-12-05 08:15:00
Site ID:	180010	Rcvd Date:	2001-12-05 09:09:00
DER Facility ID:	151063	CAC Date:	2001-12-05 00:00:00
CID:	207	Insp Date:	

Map Key	Number of Records	Direction	Distance (mi/ft)	Elev/Diff (ft)	Site	DB
---------	-------------------	-----------	------------------	----------------	------	----

Program Type:	ER	Close Date:	2001-12-05 00:00:00
SWIS Code:	2814	Create Date:	2001-12-05 00:00:00
Contribute Factor:	Equipment Failure	Update Date:	2002-02-08 00:00:00
Water Body:		DEC Region:	8
Source:	Commercial Vehicle	Lead DEC:	DLTILTON
Class:	D3	Reported by:	Affected Persons
Meets Std:	False	Referred to:	
Penalty:	False	County:	Monroe
REM Phase:	0	Latitude:	43.161587620
After Hours:	False	Longitude:	-77.583760100
UST Trust:	False		
DEC Remark:			

Caller Remark:

Spiller Information

Spiller Name:		Spiller Zip:	
Spiller Company:	BEI INC	Spiller Country:	001
Spiller Address:		Contact Name:	CARL ENGLUND
Spiller City:		Contact Phone:	(716) 238-4800
Spiller State:	ZZ	Contact Ext:	

Material Information

OP Unit ID:	846241	Med Air:	No
OU:	01	Med Ind Air:	No
Material ID:	560289	Med GW:	No
Material Code:	0010	Med SW:	No
Material Name:	hydraulic oil	Med DW:	No
CAS No:		Med Sewer:	No
Material Family:	Petroleum	Med Surf:	No
Quantity:	30.00	Med Subway:	No
Units:	G	Med Utility:	No
Recovered:	.00	Oxygenate:	
Med Soil:	Yes		

33	21 of 33	W	0.19 / 985.46	498.02 / 9	CSX TRANSPORTATION CFX 6320 400 NORTH GOODMAN ROCHESTER NY 14609	NY SPILLS
--------------------	----------	---	---------------	------------	--	-----------

Spill No:	1407035	Spill Date:	2014-10-04 12:00:00
Site ID:	500533	Rcvd Date:	2014-10-06 07:53:00
DER Facility ID:	455541	CAC Date:	2014-10-06 00:00:00
CID:		Insp Date:	2014-10-06 00:00:00
Program Type:	ER	Close Date:	2014-12-08 00:00:00
SWIS Code:	2814	Create Date:	2014-10-06 07:55:00
Contribute Factor:	Human Error	Update Date:	2014-12-08 14:51:36.890000000
Water Body:		DEC Region:	8
Source:	Railroad Car	Lead DEC:	TGHALL
Class:	C3	Reported by:	Other
Meets Std:	False	Referred to:	
Penalty:	False	County:	Monroe
REM Phase:	0	Latitude:	
After Hours:	True	Longitude:	
UST Trust:	False		
Caller Remark:			

"ESTIMATE OF 50 GALLONS LOST TO PAVEMENT AND SOIL ONLY. CLEANUP PENDING BY NYETECH."

DEC Remark:

"10/06/2014: CALLER STATES THAT ON 10/04 NOCO DELIVERED DIESEL TO ENGINE #CX6230, NOCO IS NOT THEIR NORMAL VENDOR. WORKERS NOTED SPEEDI DRI AND SAND AROUND SPILL. NYETECH HIRED TO CLEANUP SPILL. NO NEARBY WATER RECEPTORS, HOWEVER THERE ARE MONITORING WELLS IN THE AREA. 10/06/2014: TH ON SITE AT 11:15 WITH MIKE STABLEWSKI (CSX) AND CREW

Map Key	Number of Records	Direction	Distance (mi/ft)	Elev/Diff (ft)	Site	DB
---------	-------------------	-----------	------------------	----------------	------	----

FROM NYETECH. REPORTEDLY, THE NOCO DRIVER WAS UNFAMILIAR WITH FUELING LOCOMOTIVES AND DID NOT USE A POP OFF NOZZLE FOR DELIVERY. THE DRIVER ALSO NEGLECTED TO USE A SPILL PAN WHICH RESULTED IN THE PRODUCT IMPACTING THE GRAVEL UNDER THE VENT. APPROXIMATELY 50 GALLONS WAS RELEASED FROM THE VENT. NYETECH IS COMPLETING HAND SHOVELING OF IMPACTED GRAVEL AND SAND. POST EXCAVATION SOIL SAMPLES WILL BE SENT TO LAB FOR ANALYSIS. THE NEAREST MONITORING WELL IS APPROXIMATELY 50 FEET AWAY. 12/08/2014: CLOSURE REPORT INCLUDING POST EXCAVATION SAMPLE RESULTS AND MANIFEST FOR 3 DRUMS RECEIVED IN SPILLS UNIT. NO FURTHER ACTION IS ANTICIPATED AT THIS TIME-CLOSED."

Spiller Information

Spiller Name:	KEVIN GALAS	Spiller Zip:	
Spiller Company:	NOCO ENERGY	Spiller Country:	999
Spiller Address:		Contact Name:	EDWARD COOK
Spiller City:		Contact Phone:	(904) 607-2099
Spiller State:	NN	Contact Ext:	

Material Information

OP Unit ID:	1249936	Med Air:	No
OU:	01	Med Ind Air:	No
Material ID:	2251588	Med GW:	No
Material Code:	0008	Med SW:	No
Material Name:	diesel	Med DW:	No
CAS No:		Med Sewer:	No
Material Family:	Petroleum	Med Surf:	No
Quantity:	50.00	Med Subway:	No
Units:	G	Med Utility:	No
Recovered:	50.00	Oxygenate:	
Med Soil:	Yes		

33	22 of 33	W	0.19 / 985.46	498.02 / 9	GOODMAN YARD 400 NORTH GOODMAN ST ROCHESTER NY	NY SPILLS
--------------------	----------	---	---------------	------------	--	-----------

Spill No:	1410200	Spill Date:	2015-01-19 07:50:00
Site ID:	503871	Rcvd Date:	2015-01-19 08:03:00
DER Facility ID:	458782	CAC Date:	
CID:		Insp Date:	
Program Type:	ER	Close Date:	2015-01-27 00:00:00
SWIS Code:	2814	Create Date:	2015-01-19 08:06:00
Contribute Factor:	Unknown	Update Date:	2015-01-27 09:14:13.087000000
Water Body:		DEC Region:	8
Source:	Commercial/Industrial	Lead DEC:	TGHALL
Class:	C3	Reported by:	Other
Meets Std:	False	Referred to:	
Penalty:	False	County:	Monroe
REM Phase:	0	Latitude:	
After Hours:	True	Longitude:	
UST Trust:	False		
Caller Remark:			

"spill to track matting/clean up underway"

DEC Remark:

"CLEANUP COMPLETED BY NYETECH. "

Spiller Information

Spiller Name:		Spiller Zip:	
Spiller Company:	CSX TRANSPORTATION	Spiller Country:	999
Spiller Address:		Contact Name:	JASON BASSETT
Spiller City:		Contact Phone:	
Spiller State:	NY	Contact Ext:	

Map Key	Number of Records	Direction	Distance (mi/ft)	Elev/Diff (ft)	Site	DB
---------	-------------------	-----------	------------------	----------------	------	----

Material Information

OP Unit ID:	1253215	Med Air:	No
OU:	01	Med Ind Air:	No
Material ID:	2255427	Med GW:	No
Material Code:	0013	Med SW:	No
Material Name:	lube oil	Med DW:	No
CAS No:		Med Sewer:	No
Material Family:	Petroleum	Med Surf:	No
Quantity:	10.00	Med Subway:	No
Units:	G	Med Utility:	No
Recovered:		Oxygenate:	
Med Soil:	No		

33	23 of 33	W	0.19 / 985.46	498.02 / 9	BALLAST 400 N GOODMAN ST ROCHESTER NY	NY SPILLS
--------------------	----------	---	---------------	------------	---	-----------

Spill No:	1410199	Spill Date:	2015-01-19 06:41:00
Site ID:	503870	Rcvd Date:	2015-01-19 07:04:00
DER Facility ID:	458781	CAC Date:	
CID:		Insp Date:	
Program Type:	ER	Close Date:	2015-01-19 00:00:00
SWIS Code:	2814	Create Date:	2015-01-19 07:06:00
Contribute Factor:	Equipment Failure	Update Date:	2015-01-27 09:12:54.383000000
Water Body:		DEC Region:	8
Source:	Commercial/Industrial	Lead DEC:	TGHALL
Class:	C3	Reported by:	Other
Meets Std:	False	Referred to:	
Penalty:	False	County:	Monroe
REM Phase:	0	Latitude:	
After Hours:	True	Longitude:	
UST Trust:	False		
Caller Remark:			

"Caller advised 10 gal of oil spilled onto ballast. Clean up is in progress."

DEC Remark:

"DUPLICATE REPORT. REFER TO SPILL #1410200 FOR FURTHER INFORMATION."

Spiller Information

Spiller Name:		Spiller Zip:	
Spiller Company:	CSX	Spiller Country:	999
Spiller Address:		Contact Name:	JASON BASSETT
Spiller City:		Contact Phone:	8002320144
Spiller State:	NY	Contact Ext:	

Material Information

OP Unit ID:	1253214	Med Air:	No
OU:	01	Med Ind Air:	No
Material ID:	2255426	Med GW:	No
Material Code:	0013	Med SW:	No
Material Name:	lube oil	Med DW:	No
CAS No:		Med Sewer:	No
Material Family:	Petroleum	Med Surf:	No
Quantity:	10.00	Med Subway:	No
Units:	G	Med Utility:	No
Recovered:		Oxygenate:	
Med Soil:	Yes		

Map Key	Number of Records	Direction	Distance (mi/ft)	Elev/Diff (ft)	Site	DB
33	24 of 33	W	0.19 / 985.46	498.02 / 9	ROCHESTER RAIL YARD 400 NORTH GOODMAN ST ROCHESTER NY	NY SPILLS

Spill No:	1501184	Spill Date:	2015-05-03 09:21:00
Site ID:	507367	Rcvd Date:	2015-05-03 09:32:00
DER Facility ID:	458782	CAC Date:	2015-05-03 00:00:00
CID:		Insp Date:	
Program Type:	ER	Close Date:	2015-05-03 00:00:00
SWIS Code:	2814	Create Date:	2015-05-03 09:35:00
Contribute Factor:	Equipment Failure	Update Date:	2015-05-04 12:01:26.383000000
Water Body:		DEC Region:	8
Source:	Commercial/Industrial	Lead DEC:	TGHALL
Class:	C3	Reported by:	Responsible Party
Meets Std:	False	Referred to:	
Penalty:	False	County:	Monroe
REM Phase:	0	Latitude:	
After Hours:	True	Longitude:	
UST Trust:	False		
Caller Remark:			

"clean up crew enroute/spill to RR ballast. ****Update**** 1013 Amount Spilled is 30 Gallons not 5."

DEC Remark:

"05/03/2015: TH TELECON WITH MARK AT 09:40. DIESEL TANK ON LOCOMOTIVE LEAKED TO SECONARY CONTAINMENT SUMP AND TRACKS/BALLAST. NYETECH IS ENROUTE FOR CLEANUP. 05/03/2015: TH TELECON WITH PAUL BUIRCH (NYETECH) AT 13:40. APPROXIMATELY 125 GALLONS OF PRODUCT WAS REMOVED FROM THE SECONDARY CONTAINMENT SUMP IN THE LOCOMOTIVE TANK COMPARTMENT. ONLY ABOUT 5 GALLONS WAS SPILLED TO TRACKS. CLEANUP IS NOW COMPLETE. NYETECH WILL FORWARD SPILL CLOSURE REPORT."

Spiller Information

Spiller Name:		Spiller Zip:	
Spiller Company:	ROCHESTER RAIL YARD	Spiller Country:	999
Spiller Address:		Contact Name:	MARK
Spiller City:		Contact Phone:	
Spiller State:	NY	Contact Ext:	

Material Information

OP Unit ID:	1256707	Med Air:	No
OU:	01	Med Ind Air:	No
Material ID:	2259668	Med GW:	No
Material Code:	0008	Med SW:	No
Material Name:	diesel	Med DW:	No
CAS No:		Med Sewer:	No
Material Family:	Petroleum	Med Surf:	No
Quantity:	5.00	Med Subway:	No
Units:	G	Med Utility:	No
Recovered:		Oxygenate:	
Med Soil:	Yes		

33	25 of 33	W	0.19 / 985.46	498.02 / 9	CSX GOODMAN RAILYARD 400 NORTH GOODMAN STREET ROCHESTER NY 14609	NY SPILLS
--------------------	----------	---	---------------	------------	--	-----------

Spill No:	1411289	Spill Date:	2015-02-27 16:07:00
Site ID:	505048	Rcvd Date:	2015-02-27 17:42:00
DER Facility ID:	300072	CAC Date:	2016-02-03 00:00:00
CID:		Insp Date:	2015-03-02 00:00:00
Program Type:	ER	Close Date:	2016-02-03 00:00:00
SWIS Code:	2814	Create Date:	2015-02-27 17:45:00
Contribute Factor:	Equipment Failure	Update Date:	2016-02-03 12:42:30.773000000

Map Key	Number of Records	Direction	Distance (mi/ft)	Elev/Diff (ft)	Site	DB
Water Body:					DEC Region:	8
Source:	Railroad Car				Lead DEC:	DBDAKE
Class:	B3				Reported by:	Responsible Party
Meets Std:	False				Referred to:	
Penalty:	False				County:	Monroe
REM Phase:	0				Latitude:	43.160678000
After Hours:	False				Longitude:	-77.583021000
UST Trust:	False					
Caller Remark:						

"50'X20' OF SPRAY FROM STACK ONTO RAILROAD BED. CLEANUP IS ENROUTE, NYTECH."

DEC Remark:

"2/27/15: DDAKE OF SPILLS TELECON WITH JASON FRO CSX ENVIRONMENTAL GROUP AT 0745 HOURS - A FAULTY LOCOMOTIVE ENGINE SPRAYED LUBE OIL OUT OF IT'S STACK IN THE RAIL YARD. MUCH OF OIL WENT ON TO THE LOCOMOTIVE ITSELF, BUT A MIST SPRAYED ONTO AN AREA APPROX. 20x50- FEET (SNOW COVERED). NYETECH HAS BEEN RETAINED AND IS MOBILIZING TO DO CLEANUP. THE LOCOMOTIVE HAS BEEN SHIT DOWN FOR REPAIRS. NYETECH TO SCRAPE UP SNOW AND BALLAST AS NEEDED. THE ENTIRE SPILL WAS ON THEIR RAIL YARD PROPERTY AND IS CONTAINED/NOTHING REACHED ANY SEWERS OR WATERWAYS. NO OIL IS POOLED. PAUL BUIRCH OF NYETECH CONTACTS DEC AT 1850 HOURS AND CONFIRMED SPILL SITUATION. THEY ARE WIPING DOWN THE LOCOMOTIVE AND VAC'ING OUT SUMPS ON THE UNIT. THERE IS A VERY THIN LAYER OF SNOW THAT IS COVERED BY A THIN LAYER OF 'OIL MIST' THAT WILL BE SCRAPED OUT USING A LOADER OR BOBCAT AND PLACED ON POLY. BUIRCH TO CONTACT DEC IF THEY FIND ANY ADDITIONAL IMPACTS. 3/2/15: DDAKE ONSITE IN AM - HARD TO IDENTIFY WHERE SPILL WAS LOCATED; I CONTACT THE CSX 'YARDMASTER' WHO KNOWS NOTHING ABOUT THE SPILL ON 2/27 BUT POINTS ME TO THE GENERAL AREA AS DESCRIBED BY NYETECH. A WORKER THEN SHOWS ME THE SPILL AREA - THE LOCOMOTIVE HAS BEEN MOVED. THERE IS APPROX. 2-INCHES OF FRESH SNOW ON THE GROUND AND STRONG WINDS. I OBSERVE NO IMPACTS TO THE SNOW/BALLAST IN THE SPILL AREA, WHICH IS APPROX. 125-YARDS EAST OF THE YARDMASTER'S TOWER. AREA WAS DESCRIBED AS 'WEST END RECEIVING TRACK 3.' I ALSO LOCATE A SMALL STOCKPILE OF IMPACTED SNOW STAGED AND COVERED WITH POLY, AS WELL AS SOME 55-GALLON DRUMS GENERATED FROM A DIFFERENT SPILL IN JANUARY 2015. THERE MAY BE MINOR RESIDUAL IMPACTS TO THE BALLAST NO NO ADDITIONAL CLEANUP IS POSSIBLE. DD CONTACTS PAUL BUIRCH OF NYETECH WHO STATES HE WILL SEND PICS AND A SUMMARY SPILL LOG TO DEC AS WELL AS WASTE DISPOSAL DOCUMENTATION. TODAY THEY WILL VAC UP THE STOCKPILE OF IMPACTED SNOW/ICE AND DISPOSE WITH OTHER WASTE GENERATED. THE SUSPECTED VOLUME OF OIL RELEASED WAS APPROX. 100-GALLONS +/- . 4/16/15: DD TELECON WITH PAUL BUIRCH OF NYETECH - WASTE STILL BEING PROFILED/CHARACTERIZED FOR DISPOSAL, AND DRUMS ARE STILL ONSITE. WASTE DISPOSAL RECEIPTS AND SUMMARY REPORT TO BE FORWARDED TO THE DEPT WHEN COMPLETED. 7/28/15: DD SENDS BUIRCH AT NYETECH EMAIL, INQUIRING ON DISPOSAL/REPORT. PER BUIRCH: The drums were picked up and sent for disposal we are working on the report for csx now. 9/16/15: DD LEAVES MESSAGE FOR BUIRCH AT NYETECH - STILL NEED SUMMARY REPORT. 10/2/15: DD CONTACTS MIKE BETHGE AT CSX TO GET NYETECH'S SUMMARY REPORT/WASTE DISPOSAL RECEIPTS. 11/16/15: EMAIL SENT AGAIN TO BETHGE AT CSX. 12/30/15: DD TELECON WITH MIKE BETHGE - NEED REPORT (716-861-0268) - HE WILL FIND AND SEND NEXT WEEK. 2/1/16: PAUL BUIRCH AT NYETECH EMAILED - STILL NEED SUMMARY REPORT. 2/2/16: NYETECH SUBMITS 'INCIDENT RESPONSE REPORT' - SAVED TO eDOCS. REPORT INCLUDES A SUMMARY OF SPILL/CLEANUP. APPROX. 30-GALLONS OF OIL WAS DISCHARGED OUT THE STACK OF A LOCOMOTIVE, AFFECTING A 100x30-FOOT AREA OF BALLAST (NO SOIL OR DRAINS). SITE SKETCH AND COLOR PIC OF SPILL AREA BEFORE CLEANUP IS INCLUDED. EMAIL STATES: Attached is the incident response report that NYETECH submitted to CSX in relation to this spill. Please note that no soil or groundwater were affected. The locomotive blew oil out the stack impacting a widespread area of fresh snow cover. Cleanup consisted of vacuum and mechanical removal and drum disposal of the impacted snow. NO FURTHER ACTIONS REQUIRED BY SPILLS UNIT/SPILL FILE CLOSED. "

Spiller Information

Spiller Name:	JASON	Spiller Zip:	
Spiller Company:	CSX RAILROAD	Spiller Country:	999
Spiller Address:	400 NORTH GOODMAN ST	Contact Name:	JASON
Spiller City:	ROCHESTER	Contact Phone:	(800) 232-0144
Spiller State:	NY	Contact Ext:	

Material Information

OP Unit ID:	1254380	Med Air:	No
OU:	01	Med Ind Air:	No
Material ID:	2256854	Med GW:	No
Material Code:	0013	Med SW:	No
Material Name:	lube oil	Med DW:	No
CAS No:		Med Sewer:	No
Material Family:	Petroleum	Med Surf:	No
Quantity:	100.00	Med Subway:	No
Units:	G	Med Utility:	No
Recovered:		Oxygenate:	
Med Soil:	Yes		

Map Key	Number of Records	Direction	Distance (mi/ft)	Elev/Diff (ft)	Site	DB
---------	-------------------	-----------	------------------	----------------	------	----

33	26 of 33	W	0.19 / 985.46	498.02 / 9	GOODMAN YARD 400 NORTH GOODMAN ST ROCHESTER NY	NY SPILLS
--------------------	----------	---	---------------	------------	--	-----------

Spill No:	1512120	Spill Date:	2016-03-22 13:04:00
Site ID:	524915	Rcvd Date:	2016-03-22 13:22:00
DER Facility ID:	458782	CAC Date:	
CID:		Insp Date:	
Program Type:	ER	Close Date:	2016-03-22 00:00:00
SWIS Code:	2814	Create Date:	2016-03-22 13:24:00
Contribute Factor:	Equipment Failure	Update Date:	2016-04-06 13:35:38.027000000
Water Body:		DEC Region:	8
Source:	Commercial/Industrial	Lead DEC:	JRMARCHI
Class:	C4	Reported by:	Other
Meets Std:	False	Referred to:	
Penalty:	False	County:	Monroe
REM Phase:	0	Latitude:	
After Hours:	False	Longitude:	
UST Trust:	False		
Caller Remark:			

"spill to gravel rd/clean up crew en route"

DEC Remark:

"03/22/2016 JM SPOKE TO SEAN REID, CSX. STAIN ON GRAVEL DISCOVERED TODAY. JOEL MELINO OF CSX SITE. 03/22/2016 JM SPOKE TO JOEL MELINO, CSX. OIL APPEARS TO HAVE LEAKED FROM A PIECE OF MACHINERY (HOWEVER MACHINERY IS NOT CURRENTLY IN THE AREA OF THE SPILL.) A 8FT BY 10 FT AREA OF LOOSE GRAVEL/ SAND IMPACTED. SPILL NOT NEAR THE TRAIN TRACKS. NYETECH ENVIRONMENTAL RESPONDING TO PERFORM CLEANUP. DEPT TO BE NOTIFIED WHEN CLEANUP HAS BEEN COMPLETED. 03/22/2016 JM SPOKE TO JOEL MELINO, CSX. CLEANUP COMPLETED. 1-1.5 INCHES OF SOIL REMOVED. 2 DRUMS OF WASTE GENERATED. MATERIAL BEING PROFILED FOR DISPOSAL. DISPOSAL DOCUMENTATION TO BE SENT TO DEPT. NO FURTHER ACTION NECESSARY AT THIS TIME"

Spiller Information

Spiller Name:	JOEL MELINO	Spiller Zip:	
Spiller Company:	CSX	Spiller Country:	999
Spiller Address:		Contact Name:	JOEL MELINO
Spiller City:		Contact Phone:	(919) 724-6853
Spiller State:	NY	Contact Ext:	

Material Information

OP Unit ID:	1273880	Med Air:	No
OU:	01	Med Ind Air:	No
Material ID:	2278362	Med GW:	No
Material Code:	0013	Med SW:	No
Material Name:	lube oil	Med DW:	No
CAS No:		Med Sewer:	No
Material Family:	Petroleum	Med Surf:	No
Quantity:	2.00	Med Subway:	No
Units:	G	Med Utility:	No
Recovered:		Oxygenate:	
Med Soil:	No		

33	27 of 33	W	0.19 / 985.46	498.02 / 9	CSX - GOODMAN YARD 400 NORTH GOODMAN ST ROCHESTER NY	NY SPILLS
--------------------	----------	---	---------------	------------	--	-----------

Spill No:	1605218	Spill Date:	2016-08-22 07:05:00
Site ID:	531756	Rcvd Date:	2016-08-22 07:28:00
DER Facility ID:	458782	CAC Date:	
CID:		Insp Date:	
Program Type:	ER	Close Date:	2016-08-22 00:00:00

Map Key	Number of Records	Direction	Distance (mi/ft)	Elev/Diff (ft)	Site	DB
SWIS Code:	2814				Create Date:	2016-08-22 07:31:00
Contribute Factor:	Unknown				Update Date:	2016-08-22 15:32:19.920000000
Water Body:					DEC Region:	8
Source:	Railroad Car				Lead DEC:	JRMARCHI
Class:	C4				Reported by:	Responsible Party
Meets Std:	False				Referred to:	
Penalty:	False				County:	Monroe
REM Phase:	0				Latitude:	
After Hours:	True				Longitude:	
UST Trust:	False					
Caller Remark:						

"50/50 mix water and lube oil/clean up crew en route/spill to track matting"

DEC Remark:

"08/22/2016 JM SPOKE TO OTTO ANGELES, CSX. LUBE OIL SPILLED FROM OVERFLOW OF A SUMP LOCATED ON LOCOMOTIVE THAT MAY HAVE BEEN FILLED DUE TO RECENT RAIN. NO LEAKING EQUIPEMENT IDENTIFIED ON THE TRAIN. ABSORBENT PADS PLACED DOWN. NYTECH/SUN ENVIRONMENTAL RESPONDING TO PERFORM NECESSARY CLEANUP. JM TO CHECK WITH NYTECH ON CLEANUP. 08/22/2016 JM SPOKE TO NYETECH. VERY LITTLE TO NO OIL SPILLED TO GROUND. LOCOMOTIVE WIPED DOWN WHERE OIL SPRAYED. CLEANUP COMPLETE. NO FURTHER ACTION NECESSARY AT THIS TIME."

Spiller Information

Spiller Name:	OTTO ANGELES	Spiller Zip:	
Spiller Company:	CSX	Spiller Country:	999
Spiller Address:		Contact Name:	CSX
Spiller City:		Contact Phone:	(904) 993-2596
Spiller State:	NN	Contact Ext:	

Material Information

OP Unit ID:	1280534	Med Air:	No
OU:	01	Med Ind Air:	No
Material ID:	2285727	Med GW:	No
Material Code:	0013	Med SW:	No
Material Name:	lube oil	Med DW:	No
CAS No:		Med Sewer:	No
Material Family:	Petroleum	Med Surf:	No
Quantity:	1.00	Med Subway:	No
Units:	G	Med Utility:	No
Recovered:		Oxygenate:	
Med Soil:	No		

33 **28 of 33** **W** **0.19 / 985.46** **498.02 / 9** **GOODMAN YARD**
400 N. GOODMAN ST **NY SPILLS**
ROCHESTER NY

Spill No:	1605470	Spill Date:	2016-08-29 16:30:00
Site ID:	532022	Rcvd Date:	2016-08-29 16:48:00
DER Facility ID:	486059	CAC Date:	
CID:		Insp Date:	
Program Type:	ER	Close Date:	2016-08-30 00:00:00
SWIS Code:	2814	Create Date:	2016-08-29 16:50:00
Contribute Factor:	Equipment Failure	Update Date:	2016-08-30 14:48:13.880000000
Water Body:		DEC Region:	8
Source:	Railroad Car	Lead DEC:	RCPINKOS
Class:	C3	Reported by:	Responsible Party
Meets Std:	False	Referred to:	
Penalty:	False	County:	Monroe
REM Phase:	0	Latitude:	
After Hours:	True	Longitude:	
UST Trust:	False		
Caller Remark:			

Map Key	Number of Records	Direction	Distance (mi/ft)	Elev/Diff (ft)	Site	DB
---------	-------------------	-----------	------------------	----------------	------	----

"Spilled o ballast and track matting, Nytech enroute for clean up."

DEC Remark:

"8/29/2016 17:15 RPINKOSKI TELECON WITH ADO ANGELES OF CSX. THEY ARE NOT SURE WHY THE LUBE OIL LEAKED OR WHERE IT CAME FROM, BUT THEY ARE IN THE PROCESS OF TAKING THE LOCOMOTIVE OUT OF SERVICE. THE 3 GALLONS WAS LOST TO THE TRACK MATTING AND LOCOMOTIVE ITSELF; THERE WERE NO DRAINAGES OR SEWERS IMPACTED. NYETECH SHOULD BE ONSITE BY 19:00 AND WILL CLEAN UP THE OIL USING ABSORBENTS AND WASHING THE LOCOMOTIVE WITH A SOAP. NO FURTHER ACTION BY SPILLS. SPILL CLOSED."

Spiller Information

Spiller Name:	ADO ANGELES	Spiller Zip:	
Spiller Company:	CSX	Spiller Country:	999
Spiller Address:	400 N. GOODMAN ST	Contact Name:	ADO ANGELES
Spiller City:	ROCHESTER	Contact Phone:	904-993-2596
Spiller State:	NY	Contact Ext:	

Material Information

OP Unit ID:	1280790	Med Air:	No
OU:	01	Med Ind Air:	No
Material ID:	2286007	Med GW:	No
Material Code:	0013	Med SW:	No
Material Name:	lube oil	Med DW:	No
CAS No:		Med Sewer:	No
Material Family:	Petroleum	Med Surf:	No
Quantity:	3.00	Med Subway:	No
Units:	G	Med Utility:	No
Recovered:		Oxygenate:	
Med Soil:	Yes		

<u>33</u>	29 of 33	W	0.19 / 985.46	498.02 / 9	GOODMAN YARD 400 NORTH GOODMAN STREET ROCHESTER NY	NY SPILLS
-----------	----------	---	---------------	------------	--	-----------

Spill No:	1608259	Spill Date:	2016-11-26 14:45:00
Site ID:	535964	Rcvd Date:	2016-11-26 15:01:00
DER Facility ID:	151063	CAC Date:	
CID:		Insp Date:	
Program Type:	ER	Close Date:	2016-11-28 00:00:00
SWIS Code:	2814	Create Date:	2016-11-26 15:03:00
Contribute Factor:	Equipment Failure	Update Date:	2016-11-28 09:47:23.133000000
Water Body:		DEC Region:	8
Source:	Railroad Car	Lead DEC:	GPYOUNG
Class:	C4	Reported by:	Other
Meets Std:	False	Referred to:	
Penalty:	False	County:	Monroe
REM Phase:	0	Latitude:	
After Hours:	True	Longitude:	
UST Trust:	False		
Caller Remark:			

"less than 1 gallon spilled to side of train. clean up is done"

DEC Remark:

"11/26/16: GY CALLS THE 800 NUMBER PROVIDED AND GETS CONNECTED TO PAGE, AND THEN DISCONNECTED. 11/28/16: GY TELECON WITH DISPATCHER AT THE 800 NUMBER, WHO HAS THE DETAILS OF THE SPILL. THE SPILL WAS LESS THAN A GALLON, THEY WIPED THE TRAIN, PADDED UP FREE OIL, AND SHOVELED UP IMPACTED STONE. BASED ON THE PROVIDED INFORMATION, NO FURTHER ACTION IS REQUIRED, SPILL CLOSED."

Spiller Information

Map Key	Number of Records	Direction	Distance (mi/ft)	Elev/Diff (ft)	Site	DB
---------	-------------------	-----------	------------------	----------------	------	----

Spiller Name:	TRENT PAGE	Spiller Zip:	
Spiller Company:	CSX	Spiller Country:	999
Spiller Address:	400 NORTH GOODMAN STREET	Contact Name:	TRENT PAGE
Spiller City:	ROCHESTER	Contact Phone:	(800) 232-0144
Spiller State:	NY	Contact Ext:	

Material Information

OP Unit ID:	1284632	Med Air:	No
OU:	01	Med Ind Air:	No
Material ID:	2290188	Med GW:	No
Material Code:	0013	Med SW:	No
Material Name:	lube oil	Med DW:	No
CAS No:		Med Sewer:	No
Material Family:	Petroleum	Med Surf:	Yes
Quantity:		Med Subway:	No
Units:		Med Utility:	No
Recovered:		Oxygenate:	
Med Soil:	Yes		

33	30 of 33	W	0.19 / 985.46	498.02 / 9	CSX YARD 400 N GOODMAN ST ROCHESTER NY	NY SPILLS
--------------------	----------	---	---------------	------------	--	-----------

Spill No:	1606757	Spill Date:	2016-10-08 23:00:00
Site ID:	533396	Rcvd Date:	2016-10-08 23:40:00
DER Facility ID:	458781	CAC Date:	2016-10-09 00:00:00
CID:		Insp Date:	
Program Type:	ER	Close Date:	2016-10-12 00:00:00
SWIS Code:	2814	Create Date:	2016-10-08 23:43:00
Contribute Factor:	Equipment Failure	Update Date:	2016-11-01 10:53:01.657000000
Water Body:		DEC Region:	8
Source:	Railroad Car	Lead DEC:	TGHALL
Class:	C3	Reported by:	Responsible Party
Meets Std:	False	Referred to:	
Penalty:	False	County:	Monroe
REM Phase:	0	Latitude:	
After Hours:	True	Longitude:	
UST Trust:	False		
Caller Remark:			

"lube from locomotive. spilled onto ballast. cleanup by sun enviro, will be at location in am."

DEC Remark:

"10/11/2016: CLEANUP COMPLETED BY SUN ENVIRONMENTAL."

Spiller Information

Spiller Name:	ADO ANGELES	Spiller Zip:	
Spiller Company:	CSX	Spiller Country:	999
Spiller Address:	400 N GOODMAN ST	Contact Name:	ADO ANGELES
Spiller City:	ROCHESTER	Contact Phone:	(904) 993-2596
Spiller State:	NY	Contact Ext:	

Material Information

OP Unit ID:	1282117	Med Air:	No
OU:	01	Med Ind Air:	No
Material ID:	2287448	Med GW:	No
Material Code:	0013	Med SW:	No
Material Name:	lube oil	Med DW:	No
CAS No:		Med Sewer:	No
Material Family:	Petroleum	Med Surf:	No

Map Key	Number of Records	Direction	Distance (mi/ft)	Elev/Diff (ft)	Site	DB
Quantity:	2.00				Med Subway:	No
Units:	G				Med Utility:	No
Recovered:					Oxygenate:	
Med Soil:	No					

[33](#) 31 of 33 W 0.19 / 985.46 498.02 / 9 RAILYARD GOODMAN 400 NORTH GOODMAN STREET ROCHESTER NY 14609 NY SPILLS

Spill No:	1611104	Spill Date:	2017-03-10 11:09:00
Site ID:	541970	Rcvd Date:	2017-03-10 12:00:00
DER Facility ID:	300072	CAC Date:	2017-03-10 00:00:00
CID:		Insp Date:	
Program Type:	ER	Close Date:	2017-03-10 00:00:00
SWIS Code:	2814	Create Date:	2017-03-10 12:03:00
Contribute Factor:	Storm	Update Date:	2017-03-10 13:32:48.940000000
Water Body:		DEC Region:	8
Source:	Commercial Vehicle	Lead DEC:	GPYOUNG
Class:	C4	Reported by:	Other
Meets Std:	False	Referred to:	
Penalty:	False	County:	Monroe
REM Phase:	0	Latitude:	
After Hours:	False	Longitude:	
UST Trust:	False		
Caller Remark:			

"CONTAINED TO CONCRETE PAD. CLEANUP COMPLETE."

DEC Remark:

"03/10/2017: GY TELECON WITH REID. NOCO WAS REFUELING A LOCOMOTIVE AND THE WIND BLEW RESIDUAL FUEL OUT OF THE PUMP NOZZLE. THE NOCO DRIVER USED SPEEDY DRY TO CLEAN UP FUEL SPILLED TO A CONCRETE PAD AND ALSO REMOVED A FEW PIECES OF IMPACTED BALLAST ROCK. BASED ON THE PROVIDED INFORMATION, NO FURTHER ACTION IS NECESSARY, SPILL CLOSED."

Spiller Information

Spiller Name:	SHAUN REID	Spiller Zip:	999
Spiller Company:	3RD PARTY VENDER (NOCO)	Spiller Country:	999
Spiller Address:		Contact Name:	SHAUN REID
Spiller City:		Contact Phone:	(904) 279-7023
Spiller State:	NY	Contact Ext:	

Material Information

OP Unit ID:	1290509	Med Air:	No
OU:	01	Med Ind Air:	No
Material ID:	2296366	Med GW:	No
Material Code:	0008	Med SW:	No
Material Name:	diesel	Med DW:	No
CAS No:		Med Sewer:	No
Material Family:	Petroleum	Med Surf:	Yes
Quantity:	.08	Med Subway:	No
Units:	G	Med Utility:	No
Recovered:		Oxygenate:	
Med Soil:	No		

[33](#) 32 of 33 W 0.19 / 985.46 498.02 / 9 MAIN LINE- MILE QC 370.0 400 NORTH GOODMAN STREET ROCHESTER NY NY SPILLS

Spill No:	1705481	Spill Date:	2017-09-01 14:14:00
Site ID:	558766	Rcvd Date:	2017-09-01 14:37:00
DER Facility ID:	151063	CAC Date:	
CID:		Insp Date:	

Map Key	Number of Records	Direction	Distance (mi/ft)	Elev/Diff (ft)	Site	DB
Program Type:	ER				Close Date:	2017-09-12 00:00:00
SWIS Code:	2814				Create Date:	2017-09-01 14:42:00
Contribute Factor:	Traffic Accident				Update Date:	2017-09-12 09:41:42.867000000
Water Body:					DEC Region:	8
Source:	Railroad Car				Lead DEC:	GPYOUNG
Class:	C4				Reported by:	Other
Meets Std:	False				Referred to:	
Penalty:	False				County:	Monroe
REM Phase:	0				Latitude:	
After Hours:	False				Longitude:	
UST Trust:	False					
Caller Remark:						

"caller reports train derailment 5 train cars derailed that are empty, did contain petroleum gases. cxs crew on scene. NOT LEAKS OR SPILLS AT TIME OF THE CALL."

DEC Remark:

"9/11/17: GY TELECON WITH MARIE AT CSX DISPATCH. SHE REPORTS 5 CARS ARE DERAILED, ONE CONTAINS RAPESEED AND THE OTHER 4 CONTAIN PETROLEUM GAS. ALL FIVE CARS ARE RESIDUE, MEANING THEY HAVE BEEN UNLOADED, BUT ARE NOT NECESSARILY EMPTY. THE CARS DERAILED DURING A SWITCHING OPERATION. FOUR OF THE CARS ARE UPRIGHT AND IN LINE. THE FIFTH CAR, A PETROLEUM GAS CAR, IS DETRUCKED AND LEANING SLIGHTLY. THERE ARE NO SPILLS, LEAKS, OR INJURIES AT THIS TIME. THE LOCAL CSX HAZMAT MANAGER, JOE TAYLOR (757-710-4650), HAS BEEN NOTIFIED. GY TELECON WITH TAYLOR, HE REPORTS THE RERAILING CONTRACTOR IS ENROUTE AND EXPECTS THE LIKLIHOOD OF A RELEASE DURING RERAILING TO BE MINIMAL. TAYLOR REPORTS HE WILL CALL THE HOTLINE IN THE EVENT OF A RELEASE. 9/12/17: NO FURTHER ACTION REQUIRED, SPILL CLOSED."

Spiller Information

Spiller Name:	NICOLE	Spiller Zip:	999
Spiller Company:	CSX	Spiller Country:	NICOLE
Spiller Address:	400 NORTH GOODMAN STREET	Contact Name:	(800) 232-0144
Spiller City:	ROCHESTER	Contact Phone:	
Spiller State:	NY	Contact Ext:	

Material Information

OP Unit ID:	1306773	Med Air:	No
OU:	01	Med Ind Air:	No
Material ID:	2313621	Med GW:	No
Material Code:	0066A	Med SW:	No
Material Name:	unknown petroleum	Med DW:	No
CAS No:		Med Sewer:	No
Material Family:	Petroleum	Med Surf:	No
Quantity:		Med Subway:	No
Units:		Med Utility:	No
Recovered:		Oxygenate:	
Med Soil:	No		

[33](#) 33 of 33 W 0.19 / 985.46 498.02 / 9 CSX RAIL YARD 400 NORTH GOODMAN STREET ROCHESTER NY NY SPILLS

Spill No:	1704102	Spill Date:	2017-07-26 13:25:00
Site ID:	555320	Rcvd Date:	2017-07-26 13:38:00
DER Facility ID:	151063	CAC Date:	
CID:		Insp Date:	
Program Type:	ER	Close Date:	2017-07-31 00:00:00
SWIS Code:	2814	Create Date:	2017-07-26 13:41:00
Contribute Factor:	Equipment Failure	Update Date:	2017-07-31 14:32:18.300000000
Water Body:		DEC Region:	8
Source:	Commercial Vehicle	Lead DEC:	JRMARCHI
Class:	C3	Reported by:	Other
Meets Std:	False	Referred to:	
Penalty:	False	County:	Monroe
REM Phase:	0	Latitude:	

Map Key	Number of Records	Direction	Distance (mi/ft)	Elev/Diff (ft)	Site	DB
---------	-------------------	-----------	------------------	----------------	------	----

After Hours: False
UST Trust: False
Caller Remark:

"spill to the soil. clean up is pending at time of the call."

DEC Remark:

"07/26/2017 JM SPOKE TO CSX RAILROAD. HYDRAULIC OIL SPILLED FROM A JOHN DEERE LOADER. UNKNOWN AT THIS TIME THE CAUSE OF THE SPILL. CSX IS INVESTIGATING. NO WATER BODIES HAVE BEEN IMPACTED. EPS IS RESPONDING TO PERFORM NECESSARY CLEANUP. 07/31/2017 JM SPOKE TO JOE TAYLOR, CSX RAILROAD, 757-710-4650. HYDRAULIC LINE BROKE ON LOADER RESULTING IN SPILL OF HYDRAULIC OIL TO PARKING LOT. MAJORITY OF OIL ON IMPERVIOUS SURFACE AND ABSORBENT USED TO CONTAIN AND CLEANUP. SOME DIRT WAS SCRAPED. NO DRAINS OR WATER BODIES IMPACTED. CLEANUP COMPLETE. EPS OF VERMONT TO ARRANGE FOR DISPOSAL OF WASTE. APPROX 2 DRUMS. NO FURTHER ACTION NECESSARY AT THIS TIME."

Spiller Information

Spiller Name:	KIHRON	Spiller Zip:	
Spiller Company:	CSX	Spiller Country:	999
Spiller Address:	400 NORTH GOODMAN STREET	Contact Name:	KIHRON
Spiller City:	ROCHESTER	Contact Phone:	(800) 232-0144
Spiller State:	NY	Contact Ext:	

Material Information

OP Unit ID:	1303362	Med Air:	No
OU:	01	Med Ind Air:	No
Material ID:	2309920	Med GW:	No
Material Code:	0010	Med SW:	No
Material Name:	hydraulic oil	Med DW:	No
CAS No:		Med Sewer:	No
Material Family:	Petroleum	Med Surf:	No
Quantity:	15.00	Med Subway:	No
Units:	G	Med Utility:	No
Recovered:		Oxygenate:	
Med Soil:	Yes		

<u>34</u>	1 of 1	W	0.20 / 1,062.44	500.92 / 12	DIMARCO CONSTRUCTORS CORP 1045 EAST MAIN STREET ROCHESTER NY 14609	UST
-----------	--------	---	--------------------	----------------	---	-----

Site ID:	50451	Expiry:	N/A
Site Status:	Unregulated/Closed	County:	Monroe
Program No:	8-464120	UTM X:	289913.97892
Program Type Code:	PBS	UTM Y:	4782042.84129
Program Type:	Petroleum Bulk Storage Program	Site Type:	Unknown

Tank Information

Tank ID: 152673
Tank No: 001
Tank Model:
Pipe Model:
Tank Location: 5
Tank Location Desc: Underground
Tank Status: 6
Tank Status Desc: Closed Prior to 03/1991
Install Date: 1974-12-01 00:00:00
Capacity (gal): 3000
Tank Type: 01
Tank Type Desc: Steel/Carbon Steel/Iron
Test Method: NN
Date Tested:

Map Key	Number of Records	Direction	Distance (mi/ft)	Elev/Diff (ft)	Site	DB
----------------	--------------------------	------------------	-------------------------	-----------------------	-------------	-----------

Next Test:
Close Date:
Registered: True
Modified By: TRANSLAT
Last Modified: 2017-04-14 14:30:47.863000000
Program No: 8-464120

Material Information

Material Code: 0009
Material Name: gasoline
Percent: 100.00

Equipment Information

Equipment: J02
Code Name: Suction Dispenser
Type: Dispenser

Equipment: C00
Code Name: No Piping
Type: Pipe Location

Equipment: G00
Code Name: None
Type: Tank Secondary Containment

Equipment: D02
Code Name: Galvanized Steel
Type: Pipe Type

Equipment: F00
Code Name: None
Type: Pipe External Protection

Equipment: A00
Code Name: None
Type: Tank Internal Protection

Equipment: H00
Code Name: None
Type: Tank Leak Detection

Equipment: B00
Code Name: None
Type: Tank External Protection

Equipment: I00
Code Name: None
Type: Overfill

Affiliation Information

Affiliation Type: 04
Affiliation Name: Facility Operator
Affiliation Sub Type: NNN
Company: DIMARCO CONSTRUCTORS CORP
Contact Title:
Contact Name: RICHARD AND JOHN DIMARCO
Address1:
Address2:
City:
State: NN
Zipcode:
Country Code: 001

Map Key	Number of Records	Direction	Distance (mi/ft)	Elev/Diff (ft)	Site	DB
Phone:		(716) 232-6370				
Phone Ext:						
Email:						
Fax:						
Modified By:		TRANSLAT				
Last Modified:		2004-03-04 12:32:32.980000000				

Affiliation Information

Affiliation Type: 11
Affiliation Name: Emergency Contact
Affiliation Sub Type: NNN
Company: RICHARD AND JOHN DIMARCO
Contact Title:
Contact Name: RICHARD J DIMARCO
Address1:
Address2:
City:
State: NN
Zipcode:
Country Code: 001
Phone: (716) 232-6370
Phone Ext:
Email:
Fax:
Modified By: TRANSLAT
Last Modified: 2004-03-04 12:32:32.980000000

Affiliation Information

Affiliation Type: 07
Affiliation Name: Mail Contact
Affiliation Sub Type: NNN
Company: RICHARD AND JOHN DIMARCO
Contact Title:
Contact Name:
Address1: 1045 EAST MAIN STREET
Address2:
City: ROCHESTER
State: NY
Zipcode: 14609
Country Code: 001
Phone: (716) 232-6370
Phone Ext:
Email:
Fax:
Modified By: TRANSLAT
Last Modified: 2004-03-04 12:32:32.967000000

Affiliation Information

Affiliation Type: 01
Affiliation Name: Facility Owner
Affiliation Sub Type: ZZZ
Company: RICHARD AND JOHN DIMARCO
Contact Title:
Contact Name:
Address1: 1045 EAST MAIN STREET
Address2:
City: ROCHESTER
State: NY
Zipcode: 14609
Country Code: 001
Phone: (716) 232-6370
Phone Ext:

Map Key	Number of Records	Direction	Distance (mi/ft)	Elev/Diff (ft)	Site	DB
---------	-------------------	-----------	------------------	----------------	------	----

Email:
 Fax:
 Modified By: TRANSLAT
 Last Modified: 2004-03-04 12:32:32.967000000

35	1 of 1	ENE	0.21 / 1,093.98	489.15 / 0	(C) ROCHESTER SOLID WASTE 465 GARSON AVENUE ROCHESTER NY	NY SPILLS
--------------------	--------	-----	--------------------	---------------	--	-----------

Spill No:	9411363	Spill Date:	1994-11-23 07:00:00
Site ID:	236542	Rcvd Date:	1994-11-23 08:40:00
DER Facility ID:	194867	CAC Date:	1994-11-23 00:00:00
CID:		Insp Date:	
Program Type:	ER	Close Date:	1994-11-23 00:00:00
SWIS Code:	2814	Create Date:	1994-11-27 00:00:00
Contribute Factor:	Equipment Failure	Update Date:	2004-09-30 21:28:29.950000000
Water Body:		DEC Region:	8
Source:	Commercial Vehicle	Lead DEC:	MFZAMIAR
Class:	C4	Reported by:	Responsible Party
Meets Std:	True	Referred to:	
Penalty:	False	County:	Monroe
REM Phase:	0	Latitude:	43.163690840
After Hours:	False	Longitude:	-77.574746380
UST Trust:	False		
Caller Remark:			

DEC Remark:

Spiller Information

Spiller Name:		Spiller Zip:	001
Spiller Company:	CITY OF ROCHESTER	Spiller Country:	
Spiller Address:		Contact Name:	
Spiller City:		Contact Phone:	
Spiller State:	ZZ	Contact Ext:	

Material Information

OP Unit ID:	1009238	Med Air:	No
OU:	01	Med Ind Air:	No
Material ID:	377221	Med GW:	No
Material Code:	0010	Med SW:	No
Material Name:	hydraulic oil	Med DW:	No
CAS No:		Med Sewer:	No
Material Family:	Petroleum	Med Surf:	No
Quantity:	.00	Med Subway:	No
Units:		Med Utility:	No
Recovered:	.00	Oxygenate:	
Med Soil:	Yes		

OP Unit ID:	1009238	Med Air:	No
OU:	01	Med Ind Air:	No
Material ID:	377222	Med GW:	No
Material Code:	0016A	Med SW:	No
Material Name:	non PCB oil	Med DW:	No
CAS No:		Med Sewer:	No
Material Family:	Petroleum	Med Surf:	No
Quantity:	10.00	Med Subway:	No
Units:	G	Med Utility:	No
Recovered:	.00	Oxygenate:	
Med Soil:	Yes		

36	1 of 1	W	0.21 / 1,128.62	504.92 / 16	NYSDOT (E.MAIN-RR ST) EAST MAIN @ RR ST BRIDGE	NY SPILLS
--------------------	--------	---	--------------------	----------------	---	-----------

Map Key	Number of Records	Direction	Distance (mi/ft)	Elev/Diff (ft)	Site	DB
---------	-------------------	-----------	------------------	----------------	------	----

ROCHESTER NY

Spill No:	8912436	Spill Date:	1990-03-29 15:00:00
Site ID:	271556	Rcvd Date:	1990-03-29 15:45:00
DER Facility ID:	221002	CAC Date:	1990-05-09 00:00:00
CID:		Insp Date:	
Program Type:	ER	Close Date:	1990-05-09 00:00:00
SWIS Code:	2814	Create Date:	1990-03-30 00:00:00
Contribute Factor:	Other	Update Date:	2011-05-31 12:23:04.043000000
Water Body:		DEC Region:	8
Source:	Commercial/Industrial	Lead DEC:	CAHETTEN
Class:	C3	Reported by:	Fire Department
Meets Std:	True	Referred to:	
Penalty:	False	County:	Monroe
REM Phase:	0	Latitude:	
After Hours:	False	Longitude:	
UST Trust:	False		
Caller Remark:			

DEC Remark:

Spiller Information

Spiller Name:		Spiller Zip:	14623
Spiller Company:	NYSDOT	Spiller Country:	001
Spiller Address:	1530 JEFFERSON ROAD	Contact Name:	
Spiller City:	ROCHESTER	Contact Phone:	
Spiller State:	NY	Contact Ext:	

Material Information

OP Unit ID:	938142	Med Air:	No
OU:	01	Med Ind Air:	No
Material ID:	438369	Med GW:	No
Material Code:	0066A	Med SW:	No
Material Name:	unknown petroleum	Med DW:	No
CAS No:		Med Sewer:	No
Material Family:	Petroleum	Med Surf:	No
Quantity:	.00	Med Subway:	No
Units:		Med Utility:	No
Recovered:	.00	Oxygenate:	
Med Soil:	Yes		

37	1 of 2	WNW	0.22 / 1,179.93	492.60 / 3	B.G. COSTITCH & SONS 271 HAYWARD AVENUE ROCHESTER NY 14609	NY SPILLS
--------------------	--------	-----	--------------------	---------------	--	-----------

Spill No:	9870301	Spill Date:	1998-11-05 12:01:00
Site ID:	154240	Rcvd Date:	1998-11-05 12:19:00
DER Facility ID:	130800	CAC Date:	2001-11-13 00:00:00
CID:		Insp Date:	1999-08-26 00:00:00
Program Type:	ER	Close Date:	2001-11-21 00:00:00
SWIS Code:	2814	Create Date:	1998-11-05 12:24:00
Contribute Factor:	Equipment Failure	Update Date:	2008-11-17 11:22:17.877000000
Water Body:		DEC Region:	8
Source:	Commercial/Industrial	Lead DEC:	MFZAMIAR
Class:	B3	Reported by:	Health Department
Meets Std:	True	Referred to:	
Penalty:	False	County:	Monroe
REM Phase:	0	Latitude:	43.163518950
After Hours:	False	Longitude:	-77.585157710
UST Trust:	True		
Caller Remark:			

DEC Remark:

Map Key	Number of Records	Direction	Distance (mi/ft)	Elev/Diff (ft)	Site	DB
---------	-------------------	-----------	------------------	----------------	------	----

Spiller Information

Spiller Name:		Spiller Zip:	14609-
Spiller Company:	B.G. COSTITCH & SONS	Spiller Country:	001
Spiller Address:	271 HAYWARD AVENUE	Contact Name:	BERNARD COSTITCH
Spiller City:	ROCHESTER	Contact Phone:	
Spiller State:	NY	Contact Ext:	

Material Information

OP Unit ID:	1077783	Med Air:	No
OU:	01	Med Ind Air:	No
Material ID:	309807	Med GW:	No
Material Code:	0008	Med SW:	No
Material Name:	diesel	Med DW:	No
CAS No:		Med Sewer:	No
Material Family:	Petroleum	Med Surf:	No
Quantity:	.00	Med Subway:	No
Units:	G	Med Utility:	No
Recovered:	.00	Oxygenate:	
Med Soil:	Yes		

37	2 of 2	WNW	0.22 / 1,179.93	492.60 / 3	B G COSTICH & SONS INC 271 HAYWARD AVENUE ROCHESTER NY 14609-6117	UST
--------------------	--------	-----	--------------------	---------------	--	-----

Site ID:	47922	Expiry:	N/A
Site Status:	Unregulated/Closed	County:	Monroe
Program No:	8-040010	UTM X:	289842.89146
Program Type Code:	PBS	UTM Y:	4782217.89774
Program Type:	Petroleum Bulk Storage Program	Site Type:	Trucking/Transportation/Fleet Operation

Tank Information

Tank ID:	157563
Tank No:	012
Tank Model:	
Pipe Model:	
Tank Location:	5
Tank Location Desc:	Underground
Tank Status:	3
Tank Status Desc:	Closed - Removed
Install Date:	
Capacity (gal):	750
Tank Type:	01
Tank Type Desc:	Steel/Carbon Steel/Iron
Test Method:	NN
Date Tested:	
Next Test:	
Close Date:	1998-11-01 00:00:00
Registered:	True
Modified By:	TRANSLAT
Last Modified:	2017-04-14 14:30:47.863000000
Program No:	8-040010

Material Information

Material Code:	0008
Material Name:	diesel
Percent:	100.00

<i>Map Key</i>	<i>Number of Records</i>	<i>Direction</i>	<i>Distance (mi/ft)</i>	<i>Elev/Diff (ft)</i>	<i>Site</i>	<i>DB</i>
----------------	--------------------------	------------------	-------------------------	-----------------------	-------------	-----------

Equipment Information

Equipment:	I00
Code Name:	None
Type:	Overfill
Equipment:	J02
Code Name:	Suction Dispenser
Type:	Dispenser
Equipment:	A00
Code Name:	None
Type:	Tank Internal Protection
Equipment:	D01
Code Name:	Steel/Carbon Steel/Iron
Type:	Pipe Type
Equipment:	H00
Code Name:	None
Type:	Tank Leak Detection
Equipment:	G00
Code Name:	None
Type:	Tank Secondary Containment
Equipment:	F00
Code Name:	None
Type:	Pipe External Protection
Equipment:	C02
Code Name:	Underground/On-ground
Type:	Pipe Location
Equipment:	B00
Code Name:	None
Type:	Tank External Protection

Tank Information

Tank ID:	157558
Tank No:	007
Tank Model:	
Pipe Model:	
Tank Location:	5
Tank Location Desc:	Underground
Tank Status:	3
Tank Status Desc:	Closed - Removed
Install Date:	
Capacity (gal):	750
Tank Type:	01
Tank Type Desc:	Steel/Carbon Steel/Iron
Test Method:	NN
Date Tested:	
Next Test:	
Close Date:	1998-11-01 00:00:00
Registered:	True
Modified By:	TRANSLAT
Last Modified:	2017-04-14 14:30:47.863000000
Program No:	8-040010

Material Information

Material Code:	0009
Material Name:	gasoline
Percent:	100.00

<i>Map Key</i>	<i>Number of Records</i>	<i>Direction</i>	<i>Distance (mi/ft)</i>	<i>Elev/Diff (ft)</i>	<i>Site</i>	<i>DB</i>
----------------	--------------------------	------------------	-------------------------	-----------------------	-------------	-----------

Equipment Information

Equipment: G00
Code Name: None
Type: Tank Secondary Containment

Equipment: D01
Code Name: Steel/Carbon Steel/Iron
Type: Pipe Type

Equipment: J02
Code Name: Suction Dispenser
Type: Dispenser

Equipment: B00
Code Name: None
Type: Tank External Protection

Equipment: H00
Code Name: None
Type: Tank Leak Detection

Equipment: I00
Code Name: None
Type: Overfill

Equipment: F00
Code Name: None
Type: Pipe External Protection

Equipment: A00
Code Name: None
Type: Tank Internal Protection

Equipment: C02
Code Name: Underground/On-ground
Type: Pipe Location

Tank Information

Tank ID: 157561
Tank No: 010
Tank Model:
Pipe Model:
Tank Location: 5
Tank Location Desc: Underground
Tank Status: 3
Tank Status Desc: Closed - Removed
Install Date:
Capacity (gal): 750
Tank Type: 01
Tank Type Desc: Steel/Carbon Steel/Iron
Test Method: NN
Date Tested:
Next Test:
Close Date: 1998-11-01 00:00:00
Registered: True
Modified By: TRANSLAT
Last Modified: 2017-04-14 14:30:47.863000000
Program No: 8-040010

Material Information

Material Code: 0008

Map Key	Number of Records	Direction	Distance (mi/ft)	Elev/Diff (ft)	Site	DB
----------------	--------------------------	------------------	-------------------------	-----------------------	-------------	-----------

Material Name: diesel
Percent: 100.00

Equipment Information

Equipment: A00
Code Name: None
Type: Tank Internal Protection

Equipment: H00
Code Name: None
Type: Tank Leak Detection

Equipment: C02
Code Name: Underground/On-ground
Type: Pipe Location

Equipment: G00
Code Name: None
Type: Tank Secondary Containment

Equipment: F00
Code Name: None
Type: Pipe External Protection

Equipment: J02
Code Name: Suction Dispenser
Type: Dispenser

Equipment: I00
Code Name: None
Type: Overfill

Equipment: D01
Code Name: Steel/Carbon Steel/Iron
Type: Pipe Type

Equipment: B00
Code Name: None
Type: Tank External Protection

Tank Information

Tank ID: 157560
Tank No: 009
Tank Model:
Pipe Model:
Tank Location: 5
Tank Location Desc: Underground
Tank Status: 3
Tank Status Desc: Closed - Removed
Install Date:
Capacity (gal): 750
Tank Type: 01
Tank Type Desc: Steel/Carbon Steel/Iron
Test Method: NN
Date Tested:
Next Test:
Close Date: 1998-11-01 00:00:00
Registered: True
Modified By: TRANSLAT
Last Modified: 2017-04-14 14:30:47.863000000
Program No: 8-040010

Material Information

<i>Map Key</i>	<i>Number of Records</i>	<i>Direction</i>	<i>Distance (mi/ft)</i>	<i>Elev/Diff (ft)</i>	<i>Site</i>	<i>DB</i>
----------------	--------------------------	------------------	-------------------------	-----------------------	-------------	-----------

Material Code: 0008
Material Name: diesel
Percent: 100.00

Equipment Information

Equipment: A00
Code Name: None
Type: Tank Internal Protection

Equipment: F00
Code Name: None
Type: Pipe External Protection

Equipment: D01
Code Name: Steel/Carbon Steel/Iron
Type: Pipe Type

Equipment: C02
Code Name: Underground/On-ground
Type: Pipe Location

Equipment: I00
Code Name: None
Type: Overfill

Equipment: B00
Code Name: None
Type: Tank External Protection

Equipment: J02
Code Name: Suction Dispenser
Type: Dispenser

Equipment: G00
Code Name: None
Type: Tank Secondary Containment

Equipment: H00
Code Name: None
Type: Tank Leak Detection

Tank Information

Tank ID: 157562
Tank No: 011
Tank Model:
Pipe Model:
Tank Location: 5
Tank Location Desc: Underground
Tank Status: 3
Tank Status Desc: Closed - Removed
Install Date:
Capacity (gal): 750
Tank Type: 01
Tank Type Desc: Steel/Carbon Steel/Iron
Test Method: NN
Date Tested:
Next Test:
Close Date: 1998-11-01 00:00:00
Registered: True
Modified By: TRANSLAT
Last Modified: 2017-04-14 14:30:47.863000000
Program No: 8-040010

<i>Map Key</i>	<i>Number of Records</i>	<i>Direction</i>	<i>Distance (mi/ft)</i>	<i>Elev/Diff (ft)</i>	<i>Site</i>	<i>DB</i>
----------------	--------------------------	------------------	-------------------------	-----------------------	-------------	-----------

Material Information

Material Code: 0008
Material Name: diesel
Percent: 100.00

Equipment Information

Equipment: F00
Code Name: None
Type: Pipe External Protection

Equipment: G00
Code Name: None
Type: Tank Secondary Containment

Equipment: I00
Code Name: None
Type: Overfill

Equipment: A00
Code Name: None
Type: Tank Internal Protection

Equipment: D01
Code Name: Steel/Carbon Steel/Iron
Type: Pipe Type

Equipment: C02
Code Name: Underground/On-ground
Type: Pipe Location

Equipment: B00
Code Name: None
Type: Tank External Protection

Equipment: J02
Code Name: Suction Dispenser
Type: Dispenser

Equipment: H00
Code Name: None
Type: Tank Leak Detection

Tank Information

Tank ID: 142153
Tank No: 004
Tank Model:
Pipe Model:
Tank Location: 5
Tank Location Desc: Underground
Tank Status: 3
Tank Status Desc: Closed - Removed
Install Date: 1969-12-01 00:00:00
Capacity (gal): 4000
Tank Type: 01
Tank Type Desc: Steel/Carbon Steel/Iron
Test Method: 03
Date Tested: 1996-11-01 00:00:00
Next Test:
Close Date: 1998-11-01 00:00:00
Registered: True
Modified By: TRANSLAT
Last Modified: 2017-04-14 14:30:47.863000000
Program No: 8-040010

<i>Map Key</i>	<i>Number of Records</i>	<i>Direction</i>	<i>Distance (mi/ft)</i>	<i>Elev/Diff (ft)</i>	<i>Site</i>	<i>DB</i>
----------------	--------------------------	------------------	-------------------------	-----------------------	-------------	-----------

Material Information

Material Code: 0009
Material Name: gasoline
Percent: 100.00

Equipment Information

Equipment: F00
Code Name: None
Type: Pipe External Protection

Equipment: H00
Code Name: None
Type: Tank Leak Detection

Equipment: I00
Code Name: None
Type: Overfill

Equipment: A00
Code Name: None
Type: Tank Internal Protection

Equipment: C02
Code Name: Underground/On-ground
Type: Pipe Location

Equipment: J02
Code Name: Suction Dispenser
Type: Dispenser

Equipment: B01
Code Name: Painted/Asphalt Coating
Type: Tank External Protection

Equipment: G00
Code Name: None
Type: Tank Secondary Containment

Equipment: D02
Code Name: Galvanized Steel
Type: Pipe Type

Tank Information

Tank ID: 157557
Tank No: 006
Tank Model:
Pipe Model:
Tank Location: 5
Tank Location Desc: Underground
Tank Status: 3
Tank Status Desc: Closed - Removed
Install Date:
Capacity (gal): 3000
Tank Type: 01
Tank Type Desc: Steel/Carbon Steel/Iron
Test Method: NN
Date Tested:
Next Test:
Close Date: 1998-11-01 00:00:00
Registered: True
Modified By: TRANSLAT

Map Key	Number of Records	Direction	Distance (mi/ft)	Elev/Diff (ft)	Site	DB
----------------	--------------------------	------------------	-------------------------	-----------------------	-------------	-----------

Last Modified: 2017-04-14 14:30:47.863000000
Program No: 8-040010

Material Information

Material Code: 0009
Material Name: gasoline
Percent: 100.00

Equipment Information

Equipment: J02
Code Name: Suction Dispenser
Type: Dispenser

Equipment: A00
Code Name: None
Type: Tank Internal Protection

Equipment: B00
Code Name: None
Type: Tank External Protection

Equipment: D01
Code Name: Steel/Carbon Steel/Iron
Type: Pipe Type

Equipment: I00
Code Name: None
Type: Overfill

Equipment: G00
Code Name: None
Type: Tank Secondary Containment

Equipment: F00
Code Name: None
Type: Pipe External Protection

Equipment: H00
Code Name: None
Type: Tank Leak Detection

Equipment: C02
Code Name: Underground/On-ground
Type: Pipe Location

Tank Information

Tank ID: 142154
Tank No: 005
Tank Model:
Pipe Model:
Tank Location: 5
Tank Location Desc: Underground
Tank Status: 4
Tank Status Desc: Closed - In Place
Install Date: 1962-12-01 00:00:00
Capacity (gal): 550
Tank Type: 01
Tank Type Desc: Steel/Carbon Steel/Iron
Test Method: 01
Date Tested: 1987-11-01 00:00:00
Next Test:
Close Date: 1995-06-01 00:00:00

Map Key	Number of Records	Direction	Distance (mi/ft)	Elev/Diff (ft)	Site	DB
----------------	--------------------------	------------------	-------------------------	-----------------------	-------------	-----------

Registered: True
Modified By: TRANSLAT
Last Modified: 2017-04-14 14:30:47.863000000
Program No: 8-040010

Material Information

Material Code: 0009
Material Name: gasoline
Percent: 100.00

Equipment Information

Equipment: B01
Code Name: Painted/Asphalt Coating
Type: Tank External Protection

Equipment: C02
Code Name: Underground/On-ground
Type: Pipe Location

Equipment: J02
Code Name: Suction Dispenser
Type: Dispenser

Equipment: F00
Code Name: None
Type: Pipe External Protection

Equipment: G00
Code Name: None
Type: Tank Secondary Containment

Equipment: H00
Code Name: None
Type: Tank Leak Detection

Equipment: D02
Code Name: Galvanized Steel
Type: Pipe Type

Equipment: A00
Code Name: None
Type: Tank Internal Protection

Equipment: I00
Code Name: None
Type: Overfill

Tank Information

Tank ID: 157559
Tank No: 008
Tank Model:
Pipe Model:
Tank Location: 5
Tank Location Desc: Underground
Tank Status: 3
Tank Status Desc: Closed - Removed
Install Date:
Capacity (gal): 750
Tank Type: 01
Tank Type Desc: Steel/Carbon Steel/Iron
Test Method: NN
Date Tested:

Map Key	Number of Records	Direction	Distance (mi/ft)	Elev/Diff (ft)	Site	DB
----------------	--------------------------	------------------	-------------------------	-----------------------	-------------	-----------

Next Test:
Close Date: 1998-11-01 00:00:00
Registered: True
Modified By: TRANSLAT
Last Modified: 2017-04-14 14:30:47.863000000
Program No: 8-040010

Material Information

Material Code: 0008
Material Name: diesel
Percent: 100.00

Equipment Information

Equipment: H00
Code Name: None
Type: Tank Leak Detection

Equipment: G00
Code Name: None
Type: Tank Secondary Containment

Equipment: F00
Code Name: None
Type: Pipe External Protection

Equipment: A00
Code Name: None
Type: Tank Internal Protection

Equipment: B00
Code Name: None
Type: Tank External Protection

Equipment: D01
Code Name: Steel/Carbon Steel/Iron
Type: Pipe Type

Equipment: J02
Code Name: Suction Dispenser
Type: Dispenser

Equipment: I00
Code Name: None
Type: Overfill

Equipment: C02
Code Name: Underground/On-ground
Type: Pipe Location

Tank Information

Tank ID: 142152
Tank No: 003
Tank Model:
Pipe Model:
Tank Location: 5
Tank Location Desc: Underground
Tank Status: 3
Tank Status Desc: Closed - Removed
Install Date: 1969-12-01 00:00:00
Capacity (gal): 4000
Tank Type: 01
Tank Type Desc: Steel/Carbon Steel/Iron

Map Key	Number of Records	Direction	Distance (mi/ft)	Elev/Diff (ft)	Site	DB
Test Method:		03				
Date Tested:		1997-12-01 00:00:00				
Next Test:						
Close Date:		1998-11-01 00:00:00				
Registered:		True				
Modified By:		TRANSLAT				
Last Modified:		2017-04-14 14:30:47.863000000				
Program No:		8-040010				

Material Information

Material Code: 0001
Material Name: #2 fuel oil (on-site consumption)
Percent: 100.00

Equipment Information

Equipment: J02
Code Name: Suction Dispenser
Type: Dispenser

Equipment: F00
Code Name: None
Type: Pipe External Protection

Equipment: A00
Code Name: None
Type: Tank Internal Protection

Equipment: B01
Code Name: Painted/Asphalt Coating
Type: Tank External Protection

Equipment: C02
Code Name: Underground/On-ground
Type: Pipe Location

Equipment: D02
Code Name: Galvanized Steel
Type: Pipe Type

Equipment: H00
Code Name: None
Type: Tank Leak Detection

Equipment: I00
Code Name: None
Type: Overfill

Equipment: G00
Code Name: None
Type: Tank Secondary Containment

Affiliation Information

Affiliation Type: 04
Affiliation Name: Facility Operator
Affiliation Sub Type: NNN
Company: B G COSTICH & SONS INC
Contact Title:
Contact Name: BERNARD W COSTICH
Address1:
Address2:
City:
State: NN

Map Key	Number of Records	Direction	Distance (mi/ft)	Elev/Diff (ft)	Site	DB
Zipcode:						
Country Code:		001				
Phone:		(716) 454-4870				
Phone Ext:						
Email:						
Fax:						
Modified By:		TRANSLAT				
Last Modified:		2004-03-04 12:32:01.483000000				

Affiliation Information

Affiliation Type: 07
Affiliation Name: Mail Contact
Affiliation Sub Type: NNN
Company: B G COSTICH & SONS INC
Contact Title:
Contact Name: BERNARD W COSTICH
Address1: 271 HAYWARD AVENUE
Address2:
City: ROCHESTER
State: NY
Zipcode: 14609-6117
Country Code: 001
Phone: (716) 454-4870
Phone Ext:
Email:
Fax:
Modified By: TRANSLAT
Last Modified: 2004-03-04 12:32:01.483000000

Affiliation Information

Affiliation Type: 11
Affiliation Name: Emergency Contact
Affiliation Sub Type: NNN
Company: BERNARD W COSTICH
Contact Title:
Contact Name: BERNARD W COSTICH
Address1:
Address2:
City:
State: NN
Zipcode:
Country Code: 001
Phone: (716) 265-2643
Phone Ext:
Email:
Fax:
Modified By: TRANSLAT
Last Modified: 2004-03-04 12:32:01.483000000

Affiliation Information

Affiliation Type: 01
Affiliation Name: Facility Owner
Affiliation Sub Type: E
Company: BERNARD W COSTICH
Contact Title:
Contact Name:
Address1: 134 CURTICE PARK
Address2:
City: WEBSTER
State: NY
Zipcode: 14580
Country Code: 001

Map Key	Number of Records	Direction	Distance (mi/ft)	Elev/Diff (ft)	Site	DB
---------	-------------------	-----------	------------------	----------------	------	----

Phone: (716) 265-2643
 Phone Ext:
 Email:
 Fax:
 Modified By: TRANSLAT
 Last Modified: 2004-03-04 12:32:01.467000000

38	1 of 1	WSW	0.23 / 1,220.21	498.65 / 9	CONRAIL RR MVA GOODMAN & CIRCLE ST ROCHESTER NY	NY SPILLS
--------------------	--------	-----	--------------------	---------------	---	-----------

Spill No:	8302433	Spill Date:	1984-02-24 16:00:00
Site ID:	149816	Rcvd Date:	1984-02-24 16:05:00
DER Facility ID:	127410	CAC Date:	1986-06-01 00:00:00
CID:		Insp Date:	
Program Type:	ER	Close Date:	1986-06-01 00:00:00
SWIS Code:	2814	Create Date:	1990-02-07 00:00:00
Contribute Factor:	Vandalism	Update Date:	2001-02-13 00:00:00
Water Body:	GROUND	DEC Region:	8
Source:	Unknown	Lead DEC:	BWFINSTE
Class:	D4	Reported by:	Other
Meets Std:	True	Referred to:	
Penalty:	False	County:	Monroe
REM Phase:	0	Latitude:	43.160728892
After Hours:	False	Longitude:	-77.584489926
UST Trust:	False		
Caller Remark:			

DEC Remark:

Spiller Information

Spiller Name:		Spiller Zip:	
Spiller Company:	CONRAIL RR MVA	Spiller Country:	001
Spiller Address:	GOODMAN & CIRCLE ST	Contact Name:	
Spiller City:	ROCHESTER	Contact Phone:	
Spiller State:	ZZ	Contact Ext:	

Material Information

OP Unit ID:	894740	Med Air:	Yes
OU:	01	Med Ind Air:	No
Material ID:	481466	Med GW:	No
Material Code:	0008	Med SW:	No
Material Name:	diesel	Med DW:	No
CAS No:		Med Sewer:	No
Material Family:	Petroleum	Med Surf:	No
Quantity:	.00	Med Subway:	No
Units:	G	Med Utility:	No
Recovered:	.00	Oxygenate:	
Med Soil:	No		

39	1 of 1	NNE	0.23 / 1,228.13	484.06 / -5	PRIVATE RESD 61 Parcels Ave Rochester NY	NY SPILLS
--------------------	--------	-----	--------------------	----------------	--	-----------

Spill No:	1114438	Spill Date:	2012-03-28 15:01:00
Site ID:	462497	Rcvd Date:	2012-03-28 15:00:00
DER Facility ID:	416920	CAC Date:	
CID:		Insp Date:	
Program Type:	ER	Close Date:	2012-03-28 00:00:00
SWIS Code:	2814	Create Date:	2012-03-28 15:02:00
Contribute Factor:	Equipment Failure	Update Date:	2012-03-28 15:11:15.903000000
Water Body:		DEC Region:	8

Map Key	Number of Records	Direction	Distance (mi/ft)	Elev/Diff (ft)	Site	DB
---------	-------------------	-----------	------------------	----------------	------	----

Source:	Private Dwelling	Lead DEC:	DLTILTON	
Class:	D5	Reported by:	Fire Department	
Meets Std:	False	Referred to:		
Penalty:		County:	Monroe	
REM Phase:	0	Latitude:	43.165261367	
After Hours:	False	Longitude:	-77.577597230	
UST Trust:	False			
Caller Remark:				

"FD on scene request callback ASAP."

DEC Remark:

"03/28/12 CALLER STATES THAT A SCRAPPER WAS MOVING AN OLD TANK, FUEL OIL SPILLED TO ASPHALT DRIVEWAY AND EDGE OF ROAD. SPEEDI DRI APPLIED AND SWEEPED UP. WASTE TO BE PLACED IN ROLLOFF ONSITE. NO FURTHER ACTION IS NEEDED BY SPILLS. CLOSED."

Spiller Information

Spiller Name:	LT HERB	Spiller Zip:	
Spiller Company:	PRIVATE RESD	Spiller Country:	999
Spiller Address:	61 PARCELLS AVE	Contact Name:	LT HERB
Spiller City:	ROCHESTER	Contact Phone:	(585) 509-2641
Spiller State:	NY	Contact Ext:	

Material Information

OP Unit ID:	1212579	Med Air:	No
OU:	01	Med Ind Air:	No
Material ID:	2210443	Med GW:	No
Material Code:	0001A	Med SW:	No
Material Name:	#2 fuel oil	Med DW:	No
CAS No:		Med Sewer:	No
Material Family:	Petroleum	Med Surf:	Yes
Quantity:	5.00	Med Subway:	No
Units:		Med Utility:	No
Recovered:	5.00	Oxygenate:	
Med Soil:	No		

40	1 of 2	NNE	0.23 / 1,238.13	483.93 / -5	B & E DESIGNS COLORPRINT 50 PARSELLS AVE ROCHESTER NY 14609-5120	RCRA NON GEN
--------------------	--------	------------	------------------------	--------------------	---	-------------------------

EPA Handler ID:	NYD018401505
Land Type Code:	
Land Type Desc:	
Federal Waste Generator Code:	N
Gen Status Univ Code:	N
Gen Status Univ Desc:	No Report
Importer Activity:	No
Mixed Waste Generator:	No
Transporter Activity:	No
Transfer Facility:	No
Recycler Activity:	No
Onsite Burner Exemption:	No
Furnace Exemption:	No
Underground Inject Activity:	No
Receives Waste from Offsite:	No
TSD Type:	----
TSD Activity:	No
Corrective Action Univ:	No
Action has been Imposed:	No
Action under 3004 (U)/(V):	No
Institutional Control Indicator:	N
Used Oil Transporter:	

Map Key	Number of Records	Direction	Distance (mi/ft)	Elev/Diff (ft)	Site	DB
---------	-------------------	-----------	------------------	----------------	------	----

Used Oil Transfer Facility:

Used Oil Processor:

Used Oil Refiner:

Used Oil Burner:

Used Oil Market Burner:

Used Oil Spec Marketer:

Activity Location:

NY

County Code:

NY055

County Name:

MONROE

Contact Name:

Contact Phone No and Ext:

Contact Email:

Contact Address:

50 , PARSELLS AVE , ROCHESTER , NY, 14609 , US

Mailing Address:

50 , PARSELLS AVE , ROCHESTER , NY, 14609 , US

Violation/Evaluation Summary

Note: NO RECORDS: As of Jan 24 2018, there are no Compliance Monitoring and Enforcement (violation) records associated with this facility (EPA ID).

Handler Details

Source Type:	I	Used Oil Transporter:	No
Receive Date:	19990708	UO Transfer Fac:	No
Non Notifier:		Used Oil Processor:	No
Acknowledge Flag:		Used Oil Refiner:	No
Acknowledge Date:	19870414	Used Oil Burner:	No
Accessibility:		UO Market Burner:	No
Land Type:		UO Spec Marketer:	No
Fed Waste Gen Own:	HQ	Current Site Name:	B & E DESIGNS COLORPRINT
Fed Waste Gen Cd:	N	Location Street No:	50
Fed Waste Gen Desc:		Location Street 1:	PARSELLS AVE
ST Waste Gen Own:	HQ	Location Street 2:	
State Waste Gen Cd:	N	Location City:	ROCHESTER
Short Term Gen:	No	Location State:	NY
Importer Activity:	No	Location Zip Code:	14609-5120
Mixed Waste Gen:	No	County Code:	NY055
Transporter:	No	State District:	NYSDEC R8
Transfer Facility:	No	Mailing Street No:	50
TSD Activity:	No	Mailing Street 1:	PARSELLS AVE
Recycler Activity:	No	Mailing Street 2:	
Onsite Burn Exempt:	No	Mailing City:	ROCHESTER
Furnace Exemption:	No	Mailing State:	NY
Underground Inject:	No	Mailing Zip Code:	14609
Off Site Receipt:	No	Mailing Country:	
Waste Dest Fac:	No	Contact First Name:	
Subpart K College:		Contact Middle Initial:	
Subpart K Hospital:		Contact Last Name:	
Subpart K Non Profit:		Contact Street No:	
Subpart K Withdraw:		Contact Street 1:	
Include Ntnl Rprt:		Contact Street 2:	
Reporting Cycle:		Contact City:	
LQHUU:	No	Contact State:	
Trader Importer:		Contact Zip:	
Trader Exporter:		Contact Country:	
Slab Importer:		Contact Phone:	
Slab Exporter:		Contact Phone Ext:	
Current Record:	No	Contact Fax:	
Location Country:	US	Contact Email Addr:	
State District Owner:	NY	Contact Title:	

Handler Details

Source Type:	N	Used Oil Transporter:	No
Receive Date:	19870330	UO Transfer Fac:	No
Non Notifier:		Used Oil Processor:	No

Map Key	Number of Records	Direction	Distance (mi/ft)	Elev/Diff (ft)	Site	DB
Acknowledge Flag:					Used Oil Refiner:	No
Acknowledge Date:	19870414				Used Oil Burner:	No
Accessibility:					UO Market Burner:	No
Land Type:					UO Spec Marketer:	No
Fed Waste Gen Own:	HQ				Current Site Name:	B & E DESIGNS COLORPRINT
Fed Waste Gen Cd:	1				Location Street No:	50
Fed Waste Gen Desc:	Large Quantity Generator				Location Street 1:	PARSELLS AVE
ST Waste Gen Own:					Location Street 2:	
State Waste Gen Cd:					Location City:	ROCHESTER
Short Term Gen:	No				Location State:	NY
Importer Activity:	No				Location Zip Code:	14609-5120
Mixed Waste Gen:	No				County Code:	NY055
Transporter:	No				State District:	NYSDEC R8
Transfer Facility:	No				Mailing Street No:	50
TSD Activity:	No				Mailing Street 1:	PARSELLS AVE
Recycler Activity:	No				Mailing Street 2:	
Onsite Burn Exempt:	No				Mailing City:	ROCHESTER
Furnace Exemption:	No				Mailing State:	NY
Underground Inject:	No				Mailing Zip Code:	14609
Off Site Receipt:	No				Mailing Country:	
Waste Dest Fac:	No				Contact First Name:	MICHAEL
Subpart K College:					Contact Middle Initial:	
Subpart K Hospital:					Contact Last Name:	MORELLI
Subpart K Non Profit:					Contact Street No:	
Subpart K Withdraw:					Contact Street 1:	50 PARSELLS AVE
Include Ntnl Rprt:					Contact Street 2:	
Reporting Cycle:					Contact City:	ROCHESTER
LQHUU:	No				Contact State:	NY
Trader Importer:					Contact Zip:	14609
Trader Exporter:					Contact Country:	US
Slab Importer:					Contact Phone:	716-288-7750
Slab Exporter:					Contact Phone Ext:	
Current Record:	No				Contact Fax:	
Location Country:	US				Contact Email Addr:	
State District Owner:	NY				Contact Title:	

Handler Details

Source Type:	I				Used Oil Transporter:	No
Receive Date:	20060101				UO Transfer Fac:	No
Non Notifier:					Used Oil Processor:	No
Acknowledge Flag:					Used Oil Refiner:	No
Acknowledge Date:					Used Oil Burner:	No
Accessibility:					UO Market Burner:	No
Land Type:					UO Spec Marketer:	No
Fed Waste Gen Own:	HQ				Current Site Name:	B & E DESIGNS COLORPRINT
Fed Waste Gen Cd:	N				Location Street No:	50
Fed Waste Gen Desc:					Location Street 1:	PARSELLS AVE
ST Waste Gen Own:	NY				Location Street 2:	
State Waste Gen Cd:	S				Location City:	ROCHESTER
Short Term Gen:	No				Location State:	NY
Importer Activity:	No				Location Zip Code:	14609-5120
Mixed Waste Gen:	No				County Code:	NY055
Transporter:	No				State District:	NYSDEC R8
Transfer Facility:	No				Mailing Street No:	50
TSD Activity:	No				Mailing Street 1:	PARSELLS AVE
Recycler Activity:	No				Mailing Street 2:	
Onsite Burn Exempt:	No				Mailing City:	ROCHESTER
Furnace Exemption:	No				Mailing State:	NY
Underground Inject:	No				Mailing Zip Code:	14609
Off Site Receipt:	No				Mailing Country:	US
Waste Dest Fac:	No				Contact First Name:	
Subpart K College:					Contact Middle Initial:	
Subpart K Hospital:					Contact Last Name:	
Subpart K Non Profit:					Contact Street No:	50
Subpart K Withdraw:					Contact Street 1:	PARSELLS AVE
Include Ntnl Rprt:					Contact Street 2:	
Reporting Cycle:					Contact City:	ROCHESTER

Map Key	Number of Records	Direction	Distance (mi/ft)	Elev/Diff (ft)	Site	DB
LQHUU:	No				Contact State:	NY
Trader Importer:					Contact Zip:	14609
Trader Exporter:					Contact Country:	US
Slab Importer:					Contact Phone:	
Slab Exporter:					Contact Phone Ext:	
Current Record:	No				Contact Fax:	
Location Country:	US				Contact Email Addr:	
State District Owner:	NY				Contact Title:	

Handler Details

Source Type:	I	Used Oil Transporter:	No
Receive Date:	20070101	UO Transfer Fac:	No
Non Notifier:		Used Oil Processor:	No
Acknowledge Flag:		Used Oil Refiner:	No
Acknowledge Date:		Used Oil Burner:	No
Accessibility:		UO Market Burner:	No
Land Type:		UO Spec Marketer:	No
Fed Waste Gen Own:	HQ	Current Site Name:	B & E DESIGNS COLORPRINT
Fed Waste Gen Cd:	N	Location Street No:	50
Fed Waste Gen Desc:		Location Street 1:	PARSELLS AVE
ST Waste Gen Own:	NY	Location Street 2:	
State Waste Gen Cd:	S	Location City:	ROCHESTER
Short Term Gen:	No	Location State:	NY
Importer Activity:	No	Location Zip Code:	14609-5120
Mixed Waste Gen:	No	County Code:	NY055
Transporter:	No	State District:	NYSDEC R8
Transfer Facility:	No	Mailing Street No:	50
TSD Activity:	No	Mailing Street 1:	PARSELLS AVE
Recycler Activity:	No	Mailing Street 2:	
Onsite Burn Exempt:	No	Mailing City:	ROCHESTER
Furnace Exemption:	No	Mailing State:	NY
Underground Inject:	No	Mailing Zip Code:	14609
Off Site Receipt:	No	Mailing Country:	US
Waste Dest Fac:	No	Contact First Name:	
Subpart K College:		Contact Middle Initial:	
Subpart K Hospital:		Contact Last Name:	
Subpart K Non Profit:		Contact Street No:	50
Subpart K Withdraw:		Contact Street 1:	PARSELLS AVE
Include Ntnl Rprt:		Contact Street 2:	
Reporting Cycle:		Contact City:	ROCHESTER
LQHUU:	No	Contact State:	NY
Trader Importer:		Contact Zip:	14609
Trader Exporter:		Contact Country:	US
Slab Importer:		Contact Phone:	
Slab Exporter:		Contact Phone Ext:	
Current Record:	Yes	Contact Fax:	
Location Country:	US	Contact Email Addr:	
State District Owner:	NY	Contact Title:	

Hazardous Waste Details

Haz Waste Cd Owner:	HQ	Source Type:	N
Haz Waste Cd:	F003	Code Type:	F
BR Waste Code Active Status:	Yes		
Waste Code Active Status:	Yes		
Waste Code Description:	THE FOLLOWING SPENT NONHALOGENATED SOLVENTS: XYLENE, ACETONE, ETHYL ACETATE, ETHYL BENZENE, ETHYL ETHER, METHYL ISOBUTYL KETONE, N-BUTYL ALCOHOL, CYCLOHEXANONE, AND METHANOL; ALL SPENT SOLVENT MIXTURES/BLENDS CONTAINING, BEFORE USE, ONLY THE ABOVE SPENT NONHALOGENATED SOLVENTS; AND ALL SPENT SOLVENT MIXTURES/BLENDS CONTAINING, BEFORE USE, ONE OR MORE OF THE ABOVE NONHALOGENATED SOLVENTS, AND A TOTAL OF TEN PERCENT OR MORE (BY VOLUME) OF ONE OR MORE OF THOSE SOLVENTS LISTED IN F001, F002, F004, AND F005; AND STILL BOTTOMS FROM THE RECOVERY OF THESE SPENT SOLVENTS AND SPENT SOLVENT MIXTURES.		

Owner/Operator Details

Map Key	Number of Records	Direction	Distance (mi/ft)	Elev/Diff (ft)	Site	DB
Owner/Operator Ind:	CO				Country:	
Name:	NED EDENS				Zip Code:	99999
Street No:					Phone:	212-555-1212
Street 1:	NOT REQUIRED				Type:	P
Street 2:					Date Became Current:	
City:	NOT REQUIRED				Date Ended Current:	
State:	WY					
Source Type:	N					
Owner/Operator Ind:	CP				Country:	US
Name:	NED EDENS				Zip Code:	99999
Street No:					Phone:	212-555-1212
Street 1:	NOT REQUIRED				Type:	P
Street 2:					Date Became Current:	
City:	NOT REQUIRED				Date Ended Current:	
State:	WY					
Source Type:	I					
Owner/Operator Ind:	CO				Country:	US
Name:	NED EDENS				Zip Code:	99999
Street No:					Phone:	212-555-1212
Street 1:	NOT REQUIRED				Type:	P
Street 2:					Date Became Current:	
City:	NOT REQUIRED				Date Ended Current:	
State:	WY					
Source Type:	I					

[40](#) 2 of 2 **NNE** 0.23 / 1,238.13 483.93 / -5 **50 PARCELLS AVENUE RE CO
50 PARCELLS AVE
ROCHESTER NY 14609-5120** **RCRA
NON GEN**

EPA Handler ID: NYR000003160
Land Type Code: P
Land Type Desc: Private
Federal Waste Generator Code: N
Gen Status Univ Code: N
Gen Status Univ Desc: No Report
Importer Activity: No
Mixed Waste Generator: No
Transporter Activity: No
Transfer Facility: No
Recycler Activity: No
Onsite Burner Exemption: No
Furnace Exemption: No
Underground Inject Activity: No
Receives Waste from Offsite: No
TSD Type: ----
TSD Activity: No
Corrective Action Univ: No
Action has been Imposed: No
Action under 3004 (U)/(V): No
Institutional Control Indicator: N
Used Oil Transporter:
Used Oil Transfer Facility:
Used Oil Processor:
Used Oil Refiner:
Used Oil Burner:
Used Oil Market Burner:
Used Oil Spec Marketer:
Activity Location: NY
County Code: NY055
County Name: MONROE
Contact Name:
Contact Phone No and Ext:
Contact Email:
Contact Address: 605 , HWY 169 N , MINNEAPOLIS , NY, 55441 , US
Mailing Address: 605 , HWY 169 N , MINNEAPOLIS , NY, 55441 , US

Violation/Evaluation Summary

Note: NO RECORDS: As of Jan 24 2018, there are no Compliance Monitoring and Enforcement (violation) records associated with this facility (EPA ID).

Handler Details

Source Type:	N	Used Oil Transporter:	No
Receive Date:	19950414	UO Transfer Fac:	No
Non Notifier:		Used Oil Processor:	No
Acknowledge Flag:		Used Oil Refiner:	No
Acknowledge Date:	19950424	Used Oil Burner:	No
Accessibility:		UO Market Burner:	No
Land Type:	P	UO Spec Marketer:	No
Fed Waste Gen Own:	HQ	Current Site Name:	50 PARCELLS AVENUE RE CO
Fed Waste Gen Cd:	1	Location Street No:	50
Fed Waste Gen Desc:	Large Quantity Generator	Location Street 1:	PARCELLS AVE
ST Waste Gen Own:		Location Street 2:	
State Waste Gen Cd:		Location City:	ROCHESTER
Short Term Gen:	No	Location State:	NY
Importer Activity:	No	Location Zip Code:	14609-5120
Mixed Waste Gen:	No	County Code:	NY055
Transporter:	No	State District:	NYSDEC R8
Transfer Facility:	No	Mailing Street No:	605
TSD Activity:	No	Mailing Street 1:	HWY 169 N
Recycler Activity:	No	Mailing Street 2:	
Onsite Burn Exempt:	No	Mailing City:	MINNEAPOLIS
Furnace Exemption:	No	Mailing State:	MN
Underground Inject:	No	Mailing Zip Code:	55441
Off Site Receipt:	No	Mailing Country:	
Waste Dest Fac:	No	Contact First Name:	STEVE
Subpart K College:		Contact Middle Initial:	
Subpart K Hospital:		Contact Last Name:	SCRIVER
Subpart K Non Profit:		Contact Street No:	
Subpart K Withdraw:		Contact Street 1:	605 HWY 169 N
Include Ntnl Rprt:		Contact Street 2:	
Reporting Cycle:		Contact City:	MINNEAPOLIS
LQHUUW:	No	Contact State:	MN
Trader Importer:		Contact Zip:	55441
Trader Exporter:		Contact Country:	US
Slab Importer:		Contact Phone:	612-595-1383
Slab Exporter:		Contact Phone Ext:	
Current Record:	No	Contact Fax:	
Location Country:	US	Contact Email Addr:	
State District Owner:	NY	Contact Title:	

Handler Details

Source Type:	I	Used Oil Transporter:	No
Receive Date:	20070101	UO Transfer Fac:	No
Non Notifier:		Used Oil Processor:	No
Acknowledge Flag:		Used Oil Refiner:	No
Acknowledge Date:		Used Oil Burner:	No
Accessibility:		UO Market Burner:	No
Land Type:	P	UO Spec Marketer:	No
Fed Waste Gen Own:	HQ	Current Site Name:	50 PARCELLS AVENUE RE CO
Fed Waste Gen Cd:	N	Location Street No:	50
Fed Waste Gen Desc:		Location Street 1:	PARCELLS AVE
ST Waste Gen Own:	NY	Location Street 2:	
State Waste Gen Cd:	S	Location City:	ROCHESTER
Short Term Gen:	No	Location State:	NY
Importer Activity:	No	Location Zip Code:	14609-5120
Mixed Waste Gen:	No	County Code:	NY055
Transporter:	No	State District:	NYSDEC R8
Transfer Facility:	No	Mailing Street No:	605

Map Key	Number of Records	Direction	Distance (mi/ft)	Elev/Diff (ft)	Site	DB
TSD Activity:	No				Mailing Street 1:	HWY 169 N
Recycler Activity:	No				Mailing Street 2:	
Onsite Burn Exempt:	No				Mailing City:	MINNEAPOLIS
Furnace Exemption:	No				Mailing State:	NY
Underground Inject:	No				Mailing Zip Code:	55441
Off Site Receipt:	No				Mailing Country:	US
Waste Dest Fac:	No				Contact First Name:	
Subpart K College:					Contact Middle Initial:	
Subpart K Hospital:					Contact Last Name:	
Subpart K Non Profit:					Contact Street No:	605
Subpart K Withdraw:					Contact Street 1:	HWY 169 N
Include Ntnl Rprt:					Contact Street 2:	
Reporting Cycle:					Contact City:	MINNEAPOLIS
LQHUUW:	No				Contact State:	NY
Trader Importer:					Contact Zip:	55441
Trader Exporter:					Contact Country:	US
Slab Importer:					Contact Phone:	
Slab Exporter:					Contact Phone Ext:	
Current Record:	Yes				Contact Fax:	
Location Country:	US				Contact Email Addr:	
State District Owner:	NY				Contact Title:	

Handler Details

Source Type:	I				Used Oil Transporter:	No
Receive Date:	20060101				UO Transfer Fac:	No
Non Notifier:					Used Oil Processor:	No
Acknowledge Flag:					Used Oil Refiner:	No
Acknowledge Date:					Used Oil Burner:	No
Accessibility:					UO Market Burner:	No
Land Type:	P				UO Spec Marketer:	No
Fed Waste Gen Own:	HQ				Current Site Name:	50 PARCELLS AVENUE RE CO
Fed Waste Gen Cd:	N				Location Street No:	50
Fed Waste Gen Desc:					Location Street 1:	PARCELLS AVE
ST Waste Gen Own:	NY				Location Street 2:	
State Waste Gen Cd:	S				Location City:	ROCHESTER
Short Term Gen:	No				Location State:	NY
Importer Activity:	No				Location Zip Code:	14609-5120
Mixed Waste Gen:	No				County Code:	NY055
Transporter:	No				State District:	NYSDEC R8
Transfer Facility:	No				Mailing Street No:	605
TSD Activity:	No				Mailing Street 1:	HWY 169 N
Recycler Activity:	No				Mailing Street 2:	
Onsite Burn Exempt:	No				Mailing City:	MINNEAPOLIS
Furnace Exemption:	No				Mailing State:	NY
Underground Inject:	No				Mailing Zip Code:	55441
Off Site Receipt:	No				Mailing Country:	US
Waste Dest Fac:	No				Contact First Name:	
Subpart K College:					Contact Middle Initial:	
Subpart K Hospital:					Contact Last Name:	
Subpart K Non Profit:					Contact Street No:	605
Subpart K Withdraw:					Contact Street 1:	HWY 169 N
Include Ntnl Rprt:					Contact Street 2:	
Reporting Cycle:					Contact City:	MINNEAPOLIS
LQHUUW:	No				Contact State:	NY
Trader Importer:					Contact Zip:	55441
Trader Exporter:					Contact Country:	US
Slab Importer:					Contact Phone:	
Slab Exporter:					Contact Phone Ext:	
Current Record:	No				Contact Fax:	
Location Country:	US				Contact Email Addr:	
State District Owner:	NY				Contact Title:	

Handler Details

Source Type:	I				Used Oil Transporter:	No
Receive Date:	19990708				UO Transfer Fac:	No

Map Key	Number of Records	Direction	Distance (mi/ft)	Elev/Diff (ft)	Site	DB
Non Notifier:					Used Oil Processor:	No
Acknowledge Flag:					Used Oil Refiner:	No
Acknowledge Date: 19950424					Used Oil Burner:	No
Accessibility:					UO Market Burner:	No
Land Type: P					UO Spec Marketer:	No
Fed Waste Gen Own: HQ					Current Site Name:	50 PARCELLS AVENUE RE CO
Fed Waste Gen Cd: N					Location Street No:	50
Fed Waste Gen Desc:					Location Street 1:	PARCELLS AVE
ST Waste Gen Own: HQ					Location Street 2:	
State Waste Gen Cd: N					Location City:	ROCHESTER
Short Term Gen: No					Location State:	NY
Importer Activity: No					Location Zip Code:	14609-5120
Mixed Waste Gen: No					County Code:	NY055
Transporter: No					State District:	NYSDEC R8
Transfer Facility: No					Mailing Street No:	605
TSD Activity: No					Mailing Street 1:	HWY 169 N
Recycler Activity: No					Mailing Street 2:	
Onsite Burn Exempt: No					Mailing City:	MINNEAPOLIS
Furnace Exemption: No					Mailing State:	MN
Underground Inject: No					Mailing Zip Code:	55441
Off Site Receipt: No					Mailing Country:	
Waste Dest Fac: No					Contact First Name:	
Subpart K College:					Contact Middle Initial:	
Subpart K Hospital:					Contact Last Name:	
Subpart K Non Profit:					Contact Street No:	
Subpart K Withdraw:					Contact Street 1:	
Include Ntnl Rprt:					Contact Street 2:	
Reporting Cycle:					Contact City:	
LQHUUW: No					Contact State:	
Trader Importer:					Contact Zip:	
Trader Exporter:					Contact Country:	
Slab Importer:					Contact Phone:	
Slab Exporter:					Contact Phone Ext:	
Current Record: No					Contact Fax:	
Location Country: US					Contact Email Addr:	
State District Owner: NY					Contact Title:	

Hazardous Waste Details

Haz Waste Cd Owner: HQ		Source Type:	N
Haz Waste Cd: D008		Code Type:	D
BR Waste Code Active Status:	Yes		
Waste Code Active Status:	Yes		
Waste Code Description:	LEAD		

Haz Waste Cd Owner: HQ		Source Type:	N
Haz Waste Cd: D001		Code Type:	D
BR Waste Code Active Status:	Yes		
Waste Code Active Status:	Yes		
Waste Code Description:	IGNITABLE WASTE		

Haz Waste Cd Owner: HQ		Source Type:	N
Haz Waste Cd: D007		Code Type:	D
BR Waste Code Active Status:	Yes		
Waste Code Active Status:	Yes		
Waste Code Description:	CHROMIUM		

Haz Waste Cd Owner: HQ		Source Type:	N
Haz Waste Cd: D000		Code Type:	D
BR Waste Code Active Status:	No		
Waste Code Active Status:	No		
Waste Code Description:	DESCRIPTION		

Owner/Operator Details

Owner/Operator Ind: CO		Country:	US
Name: LYNDON GUARANTY BANK OF NEW YORK		Zip Code:	14616

Map Key	Number of Records	Direction	Distance (mi/ft)	Elev/Diff (ft)	Site	DB
Street No:					Phone: 716-663-8930	
Street 1:	3670 MT READ BLVD				Type: P	
Street 2:					Date Became Current:	
City:	ROCHESTER				Date Ended Current:	
State:	NY					
Source Type:	I					
Owner/Operator Ind:	CP				Country: US	
Name:	LYNDON GUARANTY BANK OF NEW YORK				Zip Code: 14616	
Street No:					Phone: 716-663-8930	
Street 1:	3670 MT READ BLVD				Type: P	
Street 2:					Date Became Current:	
City:	ROCHESTER				Date Ended Current:	
State:	NY					
Source Type:	I					
Owner/Operator Ind:	CO				Country: US	
Name:	LYNDON GUARANTY BANK OF NEW YORK				Zip Code: 14616	
Street No:					Phone: 716-663-8930	
Street 1:	3670 MT READ BLVD				Type: P	
Street 2:					Date Became Current:	
City:	ROCHESTER				Date Ended Current:	
State:	NY					
Source Type:	N					

41 1 of 1 ENE 0.24 / 1,290.46 486.40 / -3 MUNDORFF, DONALD RESIDENC E496 GARSON AVE ROCHESTER NY NY SPILLS

Spill No: 7980328 **Spill Date:** 1979-03-27 18:35:00
Site ID: 98813 **Rcvd Date:** 1979-03-29 10:15:00
DER Facility ID: 87871 **CAC Date:** 1979-03-29 00:00:00
CID: **Insp Date:**
Program Type: ER **Close Date:** 1979-03-29 00:00:00
SWIS Code: 2814 **Create Date:** 1993-01-12 00:00:00
Contribute Factor: Human Error **Update Date:** 2001-01-09 00:00:00
Water Body: SEWER IN BASEMENT **DEC Region:** 8
Source: Private Dwelling **Lead DEC:** PEARSON
Class: A1 **Reported by:** Local Agency
Meets Std: True **Referred to:**
Penalty: False **County:** Monroe
REM Phase: 0 **Latitude:** 43.163119994
After Hours: False **Longitude:** -77.555016001
UST Trust: False
Caller Remark:

DEC Remark:

Spiller Information

Spiller Name: ANTHONY TAMBE **Spiller Zip:**
Spiller Company: TAMBE OIL COMPANY **Spiller Country:** 001
Spiller Address: 21 BOTI PLACE **Contact Name:** DONALD MUNDORFF
Spiller City: ROCHESTER **Contact Phone:** (716) 482-3834
Spiller State: NY **Contact Ext:**

Material Information

OP Unit ID: 892589 **Med Air:** No
OU: 01 **Med Ind Air:** No
Material ID: 483502 **Med GW:** No
Material Code: 0001A **Med SW:** No
Material Name: #2 fuel oil **Med DW:** No
CAS No: **Med Sewer:** Yes
Material Family: Petroleum **Med Surf:** No

Map Key	Number of Records	Direction	Distance (mi/ft)	Elev/Diff (ft)	Site	DB
Quantity:	300.00				Med Subway:	No
Units:	G				Med Utility:	No
Recovered:	100.00				Oxygenate:	
Med Soil:	No					

[42](#) 1 of 6 ESE 0.25 / 1,334.47 489.50 / 0 REGIONAL TRANSIT SERVICE 1372 EAST MAIN STREET ROCHESTER NY LST

Spill No:	8600469	Spill Date:	1986-04-18 15:15:00
Site ID:	312536	Rcvd Date:	1986-04-18 16:20:00
DER Facility ID:	201696	CAC Date:	1986-06-01 00:00:00
CID:		Insp Date:	
Program Type:	ER	Close Date:	1986-06-01 00:00:00
SWIS Code:	2814	Create Date:	1986-05-08 00:00:00
Contribute Factor:	Tank Test Failure	Update Date:	2008-12-08 13:48:30.120000000
Water Body:		DEC Region:	8
Source:	Commercial/Industrial	Lead DEC:	BLUEY
Class:	B3	Reported by:	Responsible Party
Meets Std:	True	Referred to:	
Penalty:	False	County:	Monroe
REM Phase:	0	Latitude:	43.161030460
After Hours:	False	Longitude:	-77.574929780
UST Trust:	True		
Caller Remark:			
DEC Remark:			

Spiller Information

Spiller Name:		Spiller Zip:	001
Spiller Company:	REGIONAL TRANSIT SERVICE	Spiller Country:	
Spiller Address:		Contact Name:	
Spiller City:		Contact Phone:	
Spiller State:	ZZ	Contact Ext:	

Material Information

OP Unit ID:	896725	Med Air:	No
OU:	01	Med in Air:	No
Material ID:	480637	Med GW:	Yes
Material Code:	0008	Med SW:	No
Material Name:	diesel	Med DW:	No
CAS No:		Med Sewer:	No
Material Family:	Petroleum	Med Surf:	No
Quantity:	.00	Med Subway:	No
Units:	G	Med Utility:	No
Recovered:	.00	Oxygenate:	
Med Soil:	No		

Tank Test Information

Spill Tank ID:	1529864	Source:	
Tank No:		Leak Rate:	.00
Tank Size:	0	Gross Fail:	
Material:	0008	Modified by:	Spills
EPA UST:		Last Modified:	2004-10-01 04:00:45.140000000
UST:		Test Method:	00
Cause:		Test Method 1:	Unknown

[42](#) 2 of 6 ESE 0.25 / 1,334.47 489.50 / 0 REGIONAL TRANSIT SERVICE 1372 EAST MAIN STREET ROCHESTER NY 14609 LST

Map Key	Number of Records	Direction	Distance (mi/ft)	Elev/Diff (ft)	Site	DB
---------	-------------------	-----------	------------------	----------------	------	----

Spill No:	9970344	Spill Date:	1999-09-06 12:00:00
Site ID:	245600	Rcvd Date:	1999-09-07 11:35:00
DER Facility ID:	46954	CAC Date:	2004-05-06 00:00:00
CID:		Insp Date:	
Program Type:	ER	Close Date:	2004-05-06 00:00:00
SWIS Code:	2814	Create Date:	1999-09-07 11:39:00
Contribute Factor:	Tank Test Failure	Update Date:	2008-12-08 13:32:51.190000000
Water Body:		DEC Region:	8
Source:	Commercial/Industrial	Lead DEC:	MFZAMIAR
Class:	B3	Reported by:	DEC
Meets Std:	True	Referred to:	
Penalty:	False	County:	Monroe
REM Phase:	0	Latitude:	43.161030460
After Hours:	False	Longitude:	-77.574929780
UST Trust:	True		
Caller Remark:			

DEC Remark:

Spiller Information

Spiller Name:	PHIL DELISLE	Spiller Zip:	001
Spiller Company:	REGIONAL TRANSIT SERVICE	Spiller Country:	001
Spiller Address:	1372 EAST MAIN STREET	Contact Name:	PHIL DELISLE
Spiller City:	ROCHESTER	Contact Phone:	(716) 654-0260
Spiller State:	ZZ	Contact Ext:	

Material Information

OP Unit ID:	1093438	Med Air:	No
OU:	01	Med in Air:	No
Material ID:	291111	Med GW:	No
Material Code:	0009	Med SW:	No
Material Name:	gasoline	Med DW:	No
CAS No:		Med Sewer:	No
Material Family:	Petroleum	Med Surf:	No
Quantity:	.00	Med Subway:	No
Units:	G	Med Utility:	No
Recovered:	.00	Oxygenate:	
Med Soil:	Yes		

42	3 of 6	ESE	0.25 / 1,334.47	489.50 / 0	REGIONAL TRANSIT SERVICE 1372 EAST MAIN STREET ROCHESTER NY 14609	LST
--------------------	--------	-----	--------------------	---------------	---	-----

Spill No:	9870135	Spill Date:	1998-09-01 14:00:00
Site ID:	245599	Rcvd Date:	1998-09-01 16:23:00
DER Facility ID:	46954	CAC Date:	2004-05-06 00:00:00
CID:		Insp Date:	
Program Type:	ER	Close Date:	2004-05-06 00:00:00
SWIS Code:	2814	Create Date:	1998-09-01 16:30:00
Contribute Factor:	Tank Test Failure	Update Date:	2008-12-08 13:33:16.220000000
Water Body:		DEC Region:	8
Source:	Commercial/Industrial	Lead DEC:	MFZAMIAR
Class:	B3	Reported by:	Tank Tester
Meets Std:	True	Referred to:	
Penalty:	False	County:	Monroe
REM Phase:	0	Latitude:	43.161030460
After Hours:	False	Longitude:	-77.574929780
UST Trust:	False		
Caller Remark:			

DEC Remark:

Map Key	Number of Records	Direction	Distance (mi/ft)	Elev/Diff (ft)	Site	DB
---------	-------------------	-----------	------------------	----------------	------	----

Spiller Information

Spiller Name:	PHILIP DELISLE	Spiller Zip:	14609-
Spiller Company:	REGIONAL TRANSIT SERVICE	Spiller Country:	001
Spiller Address:	1372 EAST MAIN STREET	Contact Name:	PHIL DELISLE
Spiller City:	ROCHESTER	Contact Phone:	(716) 654-0260
Spiller State:	NY	Contact Ext:	

Material Information

OP Unit ID:	1077619	Med Air:	No
OU:	01	Med in Air:	No
Material ID:	309635	Med GW:	Yes
Material Code:	0015	Med SW:	No
Material Name:	motor oil	Med DW:	No
CAS No:		Med Sewer:	No
Material Family:	Petroleum	Med Surf:	No
Quantity:	.00	Med Subway:	No
Units:	G	Med Utility:	No
Recovered:	.00	Oxygenate:	
Med Soil:	No		

Tank Test Information

Spill Tank ID:	1547028	Source:	
Tank No:	2D	Leak Rate:	.00
Tank Size:	4000	Gross Fail:	
Material:	0015A	Modified by:	Spills
EPA UST:		Last Modified:	2004-10-01 04:00:45.14000000
UST:		Test Method:	03
Cause:		Test Method 1:	Horner EZ Check I or II

42	4 of 6	ESE	0.25 / 1,334.47	489.50 / 0	REGIONAL TRANSIT SERVICE 1372 EAST MAIN STREET ROCHESTER NY 14609	LST
--------------------	--------	-----	--------------------	---------------	---	-----

Spill No:	9105822	Spill Date:	1991-08-26 12:45:00
Site ID:	245595	Rcvd Date:	1991-08-26 14:48:00
DER Facility ID:	46954	CAC Date:	1992-04-27 00:00:00
CID:		Insp Date:	
Program Type:	ER	Close Date:	1992-04-27 00:00:00
SWIS Code:	2814	Create Date:	1991-08-29 00:00:00
Contribute Factor:	Tank Test Failure	Update Date:	2011-05-03 09:30:00.647000000
Water Body:		DEC Region:	8
Source:	Commercial/Industrial	Lead DEC:	VOLLMER
Class:	B3	Reported by:	Tank Tester
Meets Std:	True	Referred to:	
Penalty:	False	County:	Monroe
REM Phase:	0	Latitude:	43.161030460
After Hours:	False	Longitude:	-77.574929780
UST Trust:	True		
Caller Remark:			

DEC Remark:

Spiller Information

Spiller Name:		Spiller Zip:	
Spiller Company:	REGIONAL TRANSIT SERVICE	Spiller Country:	001
Spiller Address:	SAME	Contact Name:	
Spiller City:		Contact Phone:	
Spiller State:	ZZ	Contact Ext:	

Map Key	Number of Records	Direction	Distance (mi/ft)	Elev/Diff (ft)	Site	DB
---------	-------------------	-----------	------------------	----------------	------	----

Material Information

OP Unit ID:	956319	Med Air:	No
OU:	01	Med in Air:	No
Material ID:	421593	Med GW:	Yes
Material Code:	0008	Med SW:	No
Material Name:	diesel	Med DW:	No
CAS No:		Med Sewer:	No
Material Family:	Petroleum	Med Surf:	No
Quantity:	.00	Med Subway:	No
Units:	G	Med Utility:	No
Recovered:	.00	Oxygenate:	
Med Soil:	No		

Tank Test Information

Spill Tank ID:	1538980	Source:	
Tank No:		Leak Rate:	.00
Tank Size:	0	Gross Fail:	
Material:	0008	Modified by:	Spills
EPA UST:		Last Modified:	2004-10-01 04:00:45.140000000
UST:		Test Method:	00
Cause:		Test Method 1:	Unknown

<u>42</u>	5 of 6	ESE	0.25 / 1,334.47	489.50 / 0	REGIONAL TRANSIT SERVICE 1372 EAST MAIN STREET ROCHESTER NY 14609	LST
-----------	--------	-----	--------------------	---------------	---	-----

Spill No:	9104590	Spill Date:	1991-07-29 11:15:00
Site ID:	120477	Rcvd Date:	1991-07-29 11:50:00
DER Facility ID:	46954	CAC Date:	1992-04-27 00:00:00
CID:		Insp Date:	
Program Type:	ER	Close Date:	1992-04-27 00:00:00
SWIS Code:	2814	Create Date:	1991-07-30 00:00:00
Contribute Factor:	Tank Test Failure	Update Date:	2011-05-03 09:24:46.060000000
Water Body:		DEC Region:	8
Source:	Commercial/Industrial	Lead DEC:	VOLLMER
Class:	B3	Reported by:	Tank Tester
Meets Std:	True	Referred to:	
Penalty:	False	County:	Monroe
REM Phase:	0	Latitude:	43.161030460
After Hours:	False	Longitude:	-77.574929780
UST Trust:	False		
DEC Remark:			

Caller Remark:

Spiller Information

Spiller Name:		Spiller Zip:	
Spiller Company:	REGIONAL TRANSIT SERVICE	Spiller Country:	001
Spiller Address:	SAME	Contact Name:	
Spiller City:		Contact Phone:	
Spiller State:	ZZ	Contact Ext:	

Material Information

OP Unit ID:	958479	Med Air:	No
OU:	01	Med in Air:	No
Material ID:	423654	Med GW:	Yes
Material Code:	0022	Med SW:	No
Material Name:	waste oil/used oil	Med DW:	No
CAS No:		Med Sewer:	No

Map Key	Number of Records	Direction	Distance (mi/ft)	Elev/Diff (ft)	Site	DB
---------	-------------------	-----------	------------------	----------------	------	----

Material Family:	Petroleum	Med Surf:	No
Quantity:	.00	Med Subway:	No
Units:	G	Med Utility:	No
Recovered:	.00	Oxygenate:	
Med Soil:	No		

Tank Test Information

Spill Tank ID:	1538819	Source:	
Tank No:		Leak Rate:	.00
Tank Size:	0	Gross Fail:	
Material:	0022	Modified by:	Spills
EPA UST:		Last Modified:	2004-10-01 04:00:45.14000000
UST:		Test Method:	00
Cause:		Test Method 1:	Unknown

42	6 of 6	ESE	0.25 / 1,334.47	489.50 / 0	RTS 1372 EAST MAIN ST ROCHESTER NY	LST
--------------------	--------	-----	--------------------	---------------	--	-----

Spill No:	1601903	Spill Date:	2016-05-25 11:00:00
Site ID:	527286	Rcvd Date:	2016-05-25 11:57:00
DER Facility ID:	481449	CAC Date:	
CID:		Insp Date:	
Program Type:	ER	Close Date:	
SWIS Code:	2814	Create Date:	2016-05-25 11:59:00
Contribute Factor:	Tank Test Failure	Update Date:	2017-10-18 14:36:15.803000000
Water Body:		DEC Region:	8
Source:	Commercial/Industrial	Lead DEC:	MFZAMIAR
Class:	B3	Reported by:	Other
Meets Std:	False	Referred to:	
Penalty:	False	County:	Monroe
REM Phase:	1	Latitude:	
After Hours:	False	Longitude:	
UST Trust:	False		
Caller Remark:			

"4000 gal usst"

DEC Remark:

"05/25/16: CH TELECON WITH JOHN FROM PRIME TIME. THEY WERE CALLED TO THE SITE TO TEST TANK # 05B, A 4000 GALLON MOTOR OIL TANK THAT HAD BEEN TAKING ON WATER FOR THE LAST SEVERAL WEEKS. IT WAS TAKING ON 3 OR 4 INCHES A WEEK FOR A FEW WEEKS AND THEN LAST WEEK HAD 7 INCHES OF WATER. PRIME TIME CONDUCTED THE TIGHTNESS TEST AND THE TANK FAILED. TANK WAS REPEATED 3X AND FAILED ALL TEST. THE TANK IS A SINGLE WALL FIBERGLASS TANK INSTALLED IN 1976. RTS HAS TAKEN THE TANK OUT OF SERVICE AND CONTACTED NOCO TO BRING A DAY TANK TO THE SITE AND TRANSFER PRODUCT IN FAILED TANK TO THE DAY TANK. THERE IS CURRENTLY LESS THAN 1000 GALLONS IN THE TANK OR APPROX 28-29 INCHES OF PRODUCT. DEPTH TO GROUNDWATER IS APPROX 77-78 INCHES AS MEASURED FROM AN ON-SITE MONITORING WELL. DEPTH TO THE BOTTOM OF TANK MEASURED FROM THE TOP OF RISER TO TANK BOTTOM IS 92 INCHES. 7/11/16 MZ ON SITE WITH RICH KIRTLAND (RTS) AND DON GAGE (LECHASE) TO WALK SITE AND GET UPDATE ON UNDERGROUND TANK REMOVAL PROJECT. APPROXIMATELY 11 USTS WILL BE REMOVED OVER THE COURSE OF THE PROJECT. THE FIRST PHASE INVOLVES THE HEATING OIL USTS LOCATED AT THE SOUTHWEST CORNER OF THE MAIN BLDG. TREC IS CURRENTLY EMPTYING THESE TANKS THEN WILL CLEAN THEM. THESE TANKS WILL POSSIBLY BE READY FOR REMOVAL THE WEEK OF JULY 18. NEXT PHASE ARE THE FORMER DIESEL USTS BACK BY THE WASHING FACILITY. THESE TANKS HAVE BEEN EMPTIED AND BEEN REPAOLCED WITH 2 ASTS. THERE IS ALSO A GAS TANK IN THIS AREA THAT IS SCHEDULE TO BE REPLACED WITH A GAS AST. LAST PHASE INVOLVES THE MOTOR OIL UST (FAILED TIGHTNESS TEST), TRNASMISION OIL UST AND DIESEL UST FOR BACK UP GENERATOR. KIRTLAND TO KEEP MZ UPDATED ON SCHEDULE FOR ALL WORK. 8/10/16 MZ ON SITE WITH TREC. 4 TANKS NEAR THE FUELING STATION HAVE BEEN REMOVED. NO OBVIOUS IMPACTS OBSERVED. PER TREC, RAVI COLLECTED CONFIRMATORY SOIL SAMPLES FROM BOTTOM (1 FROM UNDER EACH TANK) AND SIDE WALLS. 10/17/17 MZ AND MG (DEC) ON SITE WITH ERIN MCCORMICK (RTS), TREC AND RAVI ENGR. TO OBSERVE REMOVAL OF TANKS 5B AND 5C. TANKS UNCOVERED, PUMPED OUT AND RINSED. FIRE MARSHALL ARRIVES ON SITE TO INSPECT. EXCAVATING ALONG THE SIDE OF TANK 5B AND ODORS AND ELEVATED PID READINGS NOTED STARTING AT APPROX 2-3 FEET BELOW GRADE. AT APPROX 8-10 FT BGS, THERE WAS A BUCKET OF DARK STAINED SOIL AND STONE WHICH EXHIBITED A STRONG HEAVY WEIGHT PETRO ODOR. GROUNDWATER IN BOTTOM OF EXCAVATION HAS A SHEEN/FILM STARTING TO FORM. IMPACTED SOIL TO BE STAGED ON POLY AND COVERED IN OTHER PART OF PROPERTY. MZ DISCUSSED PUTTING A MONITORING/RECOVERY WELL IN WHEN BACKFILLING. RTS AGREES WITH WELL INSTALL IDEA. 10/18/17 MZ ON SITE WITH TREC. TANKS ARE OUT OF THE GROUND AND BROKE IN HALF PENDING DISPOSAL. EXCAVATION PARTIALLY BACKFILED. THERE IS A DEEPER AREA IN FRONT OF WALL COLUMN BETWEEN PERSON DOOR AND BAY DOOR. THE WELL WILL BE INSTALLED IN THIE LOCATION."

Map Key	Number of Records	Direction	Distance (mi/ft)	Elev/Diff (ft)	Site	DB
---------	-------------------	-----------	------------------	----------------	------	----

Spiller Information

Spiller Name:	RICHARD KIRKLAND	Spiller Zip:	
Spiller Company:	RTS	Spiller Country:	999
Spiller Address:	1372 E MAIN ST	Contact Name:	RICH
Spiller City:	ROCHESTER	Contact Phone:	(585) 202-4038
Spiller State:	NY	Contact Ext:	

Material Information

OP Unit ID:	1276149	Med Air:	No
OU:	01	Med in Air:	No
Material ID:	2280952	Med GW:	No
Material Code:	0015	Med SW:	No
Material Name:	motor oil	Med DW:	No
CAS No:		Med Sewer:	No
Material Family:	Petroleum	Med Surf:	No
Quantity:		Med Subway:	No
Units:	G	Med Utility:	No
Recovered:		Oxygenate:	
Med Soil:	No		

43	1 of 3	WSW	0.27 / 1,437.96	498.89 / 9	Rochester Drug Cooperative Building 320 N. Goodman Street Rochester NY 14607	BROWNFIELDS
--------------------	--------	-----	--------------------	---------------	--	-------------

Site Code:	57342	Site Code (GIS):	C828115
HW Code:	C828115	Site Class (GIS):	C
Site Class:	C	Address1 (GIS):	320 N. Goodman Street
Site Address:	320 N. Goodman Street	Address2 (GIS):	
City:	Rochester	Locality (GIS):	Rochester
ZIP:	14607	ZIP Code (GIS):	14607
County:	Monroe	County (GIS):	Monroe
SWIS:	2814	Town (GIS):	Rochester (c)
Region:	8	Region (GIS):	8
Town:	Rochester (c)	X Coord (GIS):	289911.39679
Acres:	2.699	Y Coord (GIS):	4781815.17648
Record Added:	2004-02-27 11:58:00	Method:	4.3
Record Update:	2017-09-05 13:51:00	Accuracy:	variable
Updated by:	BXSCHILL	Accuracy Unit:	
Latitude:	43.159914290	Latitude (GIS):	4781815.17648
Longitude:	-77.584164360	Longitude (GIS):	289911.39679

Site Name: Rochester Drug Cooperative Building
Site Name (GIS): Rochester Drug Cooperative Building
Site Class Desc (GIS): Complete: The classification used for sites where the Department has determined that remediation has been satisfactorily completed under a remedial program (i. e., State Superfund, Brownfield Cleanup Program, Environmental Restoration Program, Voluntary Cleanup Program, and RCRA Corrective Action Program). State Superfund (Registry) sites must have completed all active operation, maintenance, or monitoring requirements before they can be delisted and made class C. Non-registry sites may be made a class C after successful completion of all required construction or after a no further action remedy has been selected by the Department. These sites will be issued a Certificate of Completion (COC), but may still require ongoing maintenance and periodic certification of institutional/engineering controls (IC/ECs).

Site Class Desc:
Program: BCP
Program Desc: Brownfield Cleanup Program
Assess DOH: Homes and businesses in the vicinity of the site are served by public water so exposures via drinking water are not expected. NYSDOH and NYSDEC will evaluate the need for additional investigations to determine the potential for soil vapor intrusion into structures on or near the site.

Source of Data:
Description:

The Former Rochester Drug Cooperative site is a 2.7 acre property located at 320 North Goodman Street in the City of Rochester. The site is immediately adjacent to a railyard and a commercial property and it is served by public water and sewers. Other nearby properties are a mix of residential and commercial uses. A 62,000 square-foot one and two-story building with a partial basement occupies the western portion of the property.

Map Key	Number of Records	Direction	Distance (mi/ft)	Elev/Diff (ft)	Site	DB
----------------	--------------------------	------------------	-------------------------	-----------------------	-------------	-----------

Past uses of the site include a lumberyard, furniture manufacturing, offices, and warehousing. Currently the building is subdivided and occupied by multiple tenants. Previous investigations at the site identified significant petroleum contamination in soil and groundwater. The source of this contamination was four underground storage tanks that were formerly located on the eastern portion of the property. Two tanks were reportedly removed in the early 1970's and one tank was removed in 1998. There is no closure documentation for the fourth tank. An IRM soil removal was completed in April 2005, and no tanks were encountered during excavations. Contaminated soils were treated in an on-site bio-pile. Petroleum contaminants in groundwater have been significantly reduced and only low levels remain on a portion of the site. A sub-slab depressurization system (SSDS) is operating in the building to mitigate the potential for indoor contamination. The site is capped by an asphalt parking lot and the on-site building. A site management plan has been developed to address periodic groundwater monitoring, continued operation of the SSDS, and management of residual contamination in soils. A final engineering report documents completion of remedial actions and no further actions are required. A Certificate of Completion was issued on December 31, 2009.

Assessment:

Petroleum contaminated soils and groundwater at levels as high 2,100 ppm total petroleum-related VOCs in soil and 100 ppm total petroleum-related VOCs in groundwater were documented by previous investigation reports. Approximately 2,100 cubic yards of petroleum contaminated soils were excavated in 2005 and were treated in an ex-situ biopile adjacent to the site. The excavations extended to bedrock which is approximately 15 feet below ground surface. Approximately 40,000 gallons of contaminated groundwater were collected and disposed of off-site during these soil excavations. After completion of the soil removal, a groundwater investigation and monitoring program was implemented and a sub-slab depressurization system was installed in the on-site building. Petroleum contamination in groundwater has been significantly reduced to levels ranging from non-detect to 90 ppb total VOCs. Residual levels of petroleum-related VOC compounds remain in soil. A site management plan has been developed to address continued groundwater monitoring, operation of the sub-slab depressurization system, and management of residual contamination in soils. An environmental easement was executed to ensure the SMP is implemented on-site. The final engineering report indicates no further actions will be required at this time other than maintaining institutional controls governing use of the site. As of January 2015, VOCs in groundwater have been non-detectable below the groundwater standard for several sampling events. No further groundwater monitoring will be required. Continued operation of the sub-slab depressurization system is required.

Materials Information

Waste Name:	BENZENE	Waste Quantity:	UNKNOWN
Waste Code:			
Waste Name:	1,2,4-TRIMETHYLBENZENE	Waste Quantity:	UNKNOWN
Waste Code:			
Waste Name:	ETHYLBENZENE	Waste Quantity:	UNKNOWN
Waste Code:			
Waste Name:	XYLENE (MIXED)	Waste Quantity:	UNKNOWN
Waste Code:			
Waste Name:	TOLUENE	Waste Quantity:	UNKNOWN
Waste Code:			

Owner Information

Seq No:	0000000	Owner Street:	274 N. Goodman Street
Sub Type:	E	Owner Street 2:	
Own Op:	01	Owner City:	Rochester
Owner Name:		Owner State:	NY
Owner Company:	Gary and Marcia Stern Family Limited Partnership	Owner Zip:	14607
Country:	United States of America		
Seq No:	0000001	Owner Street:	274 N. Goodman Street
Sub Type:	P03	Owner Street 2:	
Own Op:	06	Owner City:	Rochester
Owner Name:	Allan Stern	Owner State:	NY
Owner Company:	Gary and Marcia Stern Family Limited Partnership	Owner Zip:	14607
Country:	United States of America		
Seq No:	0000001	Owner Street:	115 South Avenue
Sub Type:	NNN	Owner Street 2:	
Own Op:	19	Owner City:	Rochester
Owner Name:		Owner State:	NY
Owner Company:	Rochester Public Library	Owner Zip:	14604
Country:	United States of America		

Map Key	Number of Records	Direction	Distance (mi/ft)	Elev/Diff (ft)	Site	DB
---------	-------------------	-----------	------------------	----------------	------	----

HW Extra Information

Dump:	False	Disposal Start:	
Structure:	True	Disposal Terminate:	
Lagoon:	False	Latitude:	
Landfill:	False	Longitude:	
Pond:	False	Record Added:	2004-02-27 12:00:00
Dell:	False	Record Updated:	2009-12-30 10:13:00
Updated By:	tmcaffoe		

Projects Information

Project Code:	02	Operable Unit ID:	4715
Project Desc:	Remedial Investigation	Operable Unit:	01
Project Refer Name:		Operable Unit Desc:	REMEDIAL PROGRAM
End Date:	2009-12-31 00:00:00	Code Name:	Remedial Investigation
End Status:	ANF		
Project Code:	04	Operable Unit ID:	4714
Project Desc:	Remedial Design	Operable Unit:	01A
Project Refer Name:		Operable Unit Desc:	IRM Soil Removal, Petroleum Contamination
End Date:	2004-09-28 00:00:00	Code Name:	Remedial Design
End Status:	ACT		
Project Code:	05	Operable Unit ID:	1122104
Project Desc:	Remedial Action	Operable Unit:	01B
Project Refer Name:	Sub-Slab System	Operable Unit Desc:	IRM Sub-Slab Depressurization system
End Date:	2009-12-31 00:00:00	Code Name:	Remedial Action
End Status:	ACT		
Project Code:	05	Operable Unit ID:	4714
Project Desc:	Remedial Action	Operable Unit:	01A
Project Refer Name:		Operable Unit Desc:	IRM Soil Removal, Petroleum Contamination
End Date:	2009-12-31 00:00:00	Code Name:	Remedial Action
End Status:	ACT		
Project Code:	25	Operable Unit ID:	4715
Project Desc:		Operable Unit:	01
Project Refer Name:	COC	Operable Unit Desc:	REMEDIAL PROGRAM
End Date:	2009-12-31 00:00:00	Code Name:	Certificate of Completion
End Status:	ACT		
Project Code:	04	Operable Unit ID:	1122104
Project Desc:	Remedial Design	Operable Unit:	01B
Project Refer Name:	Sub-Slab System	Operable Unit Desc:	IRM Sub-Slab Depressurization system
End Date:	2006-06-05 00:00:00	Code Name:	Remedial Design
End Status:	ACT		

43	2 of 3	WSW	0.27 / 1,437.96	498.89 / 9	Rochester Drug Cooperative Building 320 N. Goodman Street Rochester NY 14607	NY ENG
--------------------	--------	-----	--------------------	---------------	---	--------

Site Code:	57342	Site Code (GIS):	C828115
HW Code:	C828115	Site Class (GIS):	C
Site Class:	C	Address 1 (GIS):	320 N. Goodman Street
Control Type:	ENG	Locality (GIS):	Rochester
Program:	BCP	Zip Code (GIS):	14607
Program Desc:	Brownfield Cleanup Program	County (GIS):	Monroe
SWIS:	2814	Town (GIS):	Rochester (c)
Acres:	2.699	Region (GIS):	8
Site Address:	320 N. Goodman Street	X Coord (GIS):	289911.39679
City:	Rochester	Y Coord (GIS):	4781815.17648
ZIP:	14607	Method:	4.3
County:	Monroe	Accuracy:	variable

Map Key	Number of Records	Direction	Distance (mi/ft)	Elev/Diff (ft)	Site	DB
---------	-------------------	-----------	------------------	----------------	------	----

Region: 8
Town: Rochester (c)
Latitude: 43.159914290
Longitude: -77.584164360
Site Name: Rochester Drug Cooperative Building
Site Name (GIS): Rochester Drug Cooperative Building
Address 2 (GIS):
Site Class Desc:
Site Class Desc (GIS):

Accuracy Unit:
Latitude (GIS): 4781815.17648
Longitude (GIS): 289911.39679

Complete: The classification used for sites where the Department has determined that remediation has been satisfactorily completed under a remedial program (i. e., State Superfund, Brownfield Cleanup Program, Environmental Restoration Program, Voluntary Cleanup Program, and RCRA Corrective Action Program). State Superfund (Registry) sites must have completed all active operation, maintenance, or monitoring requirements before they can be delisted and made class C. Non-registry sites may be made a class C after successful completion of all required construction or after a no further action remedy has been selected by the Department. These sites will be issued a Certificate of Completion (COC), but may still require ongoing maintenance and periodic certification of institutional/engineering controls (IC/ECs).

Source of Data:
Assess DOH: Homes and businesses in the vicinity of the site are served by public water so exposures via drinking water are not expected. NYSDOH and NYSDEC will evaluate the need for additional investigations to determine the potential for soil vapor intrusion into structures on or near the site.

Description:
 The Former Rochester Drug Cooperative site is a 2.7 acre property located at 320 North Goodman Street in the City of Rochester. The site is immediately adjacent to a railyard and a commercial property and it is served by public water and sewers. Other nearby properties are a mix of residential and commercial uses. A 62,000 square-foot one and two-story building with a partial basement occupies the western portion of the property. Past uses of the site include a lumberyard, furniture manufacturing, offices, and warehousing. Currently the building is subdivided and occupied by multiple tenants. Previous investigations at the site identified significant petroleum contamination in soil and groundwater. The source of this contamination was four underground storage tanks that were formerly located on the eastern portion of the property. Two tanks were reportedly removed in the early 1970's and one tank was removed in 1998. There is no closure documentation for the fourth tank. An IRM soil removal was completed in April 2005, and no tanks were encountered during excavations. Contaminated soils were treated in an on-site bio-pile. Petroleum contaminants in groundwater have been significantly reduced and only low levels remain on a portion of the site. A sub-slab depressurization system (SSDS) is operating in the building to mitigate the potential for indoor contamination. The site is capped by an asphalt parking lot and the on-site building. A site management plan has been developed to address periodic groundwater monitoring, continued operation of the SSDS, and management of residual contamination in soils. A final engineering report documents completion of remedial actions and no further actions are required. A Certificate of Completion was issued on December 31, 2009.

Assessment:
 Petroleum contaminated soils and groundwater at levels as high 2,100 ppm total petroleum-related VOCs in soil and 100 ppm total petroleum-related VOCs in groundwater were documented by previous investigation reports. Approximately 2,100 cubic yards of petroleum contaminated soils were excavated in 2005 and were treated in an ex-situ biopile adjacent to the site. The excavations extended to bedrock which is approximately 15 feet below ground surface. Approximately 40,000 gallons of contaminated groundwater were collected and disposed of off-site during these soil excavations. After completion of the soil removal, a groundwater investigation and monitoring program was implemented and a sub-slab depressurization system was installed in the on-site building. Petroleum contamination in groundwater has been significantly reduced to levels ranging from non-detect to 90 ppb total VOCs. Residual levels of petroleum-related VOC compounds remain in soil. A site management plan has been developed to address continued groundwater monitoring, operation of the sub-slab depressurization system, and management of residual contamination in soils. An environmental easement was executed to ensure the SMP is implemented on-site. The final engineering report indicates no further actions will be required at this time other than maintaining institutional controls governing use of the site. As of January 2015, VOCs in groundwater have been non-detectable below the groundwater standard for several sampling events. No further groundwater monitoring will be required. Continued operation of the sub-slab depressurization system is required.

Controls Information

Control Code: 13 Control Name: Vapor Mitigation Control Type: ENG In Place Date: 2009-12-22 00:00:00	Record Added Date: 2009-12-16 15:38:13.357000000 Record Updated Date: 2016-10-13 10:42:35.363000000 Updated By: LSZINOMA
Control Code: 15 Control Name: Cover System Control Type: ENG In Place Date: 2009-12-22 00:00:00	Record Added Date: 2009-12-16 15:38:13.357000000 Record Updated Date: 2016-10-13 10:42:35.363000000 Updated By: LSZINOMA

Materials Information

Waste Name: ETHYLBENZENE
Waste Code:
Waste Quantity: UNKNOWN

<i>Map Key</i>	<i>Number of Records</i>	<i>Direction</i>	<i>Distance (mi/ft)</i>	<i>Elev/Diff (ft)</i>	<i>Site</i>	<i>DB</i>
----------------	--------------------------	------------------	-------------------------	-----------------------	-------------	-----------

<i>Waste Name:</i> <i>Waste Code:</i>	1,2,4-TRIMETHYLBENZENE			<i>Waste Quantity:</i>	UNKNOWN	
<i>Waste Name:</i> <i>Waste Code:</i>	TOLUENE			<i>Waste Quantity:</i>	UNKNOWN	
<i>Waste Name:</i> <i>Waste Code:</i>	XYLENE (MIXED)			<i>Waste Quantity:</i>	UNKNOWN	
<i>Waste Name:</i> <i>Waste Code:</i>	BENZENE			<i>Waste Quantity:</i>	UNKNOWN	

Owner Information

<i>Own Op:</i>	01	<i>Owner Street:</i>	274 N. Goodman Street
<i>Seq No:</i>	0000000	<i>Owner Street 2:</i>	
<i>Sub Type:</i>	E	<i>Owner City:</i>	Rochester
<i>Owner Name:</i>		<i>Owner State:</i>	NY
<i>Owner Company:</i>	Gary and Marcia Stern Family Limited Partnership	<i>Owner Zip:</i>	14607
<i>Country:</i>	United States of America		

<i>Own Op:</i>	06	<i>Owner Street:</i>	274 N. Goodman Street
<i>Seq No:</i>	0000001	<i>Owner Street 2:</i>	
<i>Sub Type:</i>	P03	<i>Owner City:</i>	Rochester
<i>Owner Name:</i>	Allan Stern	<i>Owner State:</i>	NY
<i>Owner Company:</i>	Gary and Marcia Stern Family Limited Partnership	<i>Owner Zip:</i>	14607
<i>Country:</i>	United States of America		

<i>Own Op:</i>	19	<i>Owner Street:</i>	115 South Avenue
<i>Seq No:</i>	0000001	<i>Owner Street 2:</i>	
<i>Sub Type:</i>	NNN	<i>Owner City:</i>	Rochester
<i>Owner Name:</i>		<i>Owner State:</i>	NY
<i>Owner Company:</i>	Rochester Public Library	<i>Owner Zip:</i>	14604
<i>Country:</i>	United States of America		

HW Extra Information

<i>Dump:</i>	False	<i>Disposal Started:</i>	
<i>Structure:</i>	True	<i>Disposal Terminate:</i>	
<i>Lagoon:</i>	False	<i>Latitude:</i>	
<i>Landfill:</i>	False	<i>Longitude:</i>	
<i>Pond:</i>	False	<i>Record Added:</i>	2004-02-27 12:00:00
<i>Dell:</i>	False	<i>Record Updated:</i>	2009-12-30 10:13:00
<i>Updated by:</i>	tmcaffoe		

Projects Information

<i>Project Code:</i>	05	<i>Operable Unit ID:</i>	4714
<i>Project Desc:</i>	Remedial Action	<i>Operable Unit:</i>	01A
<i>Project Refer Name:</i>		<i>Operable Unit Desc:</i>	IRM Soil Removal, Petroleum Contamination
<i>End Date:</i>	2009-12-31 00:00:00	<i>Code Name:</i>	Remedial Action
<i>End Status:</i>	ACT		
<i>Project Code:</i>	04	<i>Operable Unit ID:</i>	4714
<i>Project Desc:</i>	Remedial Design	<i>Operable Unit:</i>	01A
<i>Project Refer Name:</i>		<i>Operable Unit Desc:</i>	IRM Soil Removal, Petroleum Contamination
<i>End Date:</i>	2004-09-28 00:00:00	<i>Code Name:</i>	Remedial Design
<i>End Status:</i>	ACT		
<i>Project Code:</i>	02	<i>Operable Unit ID:</i>	4715
<i>Project Desc:</i>	Remedial Investigation	<i>Operable Unit:</i>	01
<i>Project Refer Name:</i>		<i>Operable Unit Desc:</i>	REMEDIAL PROGRAM
<i>End Date:</i>	2009-12-31 00:00:00	<i>Code Name:</i>	Remedial Investigation

Map Key	Number of Records	Direction	Distance (mi/ft)	Elev/Diff (ft)	Site	DB
End Status:	ANF					
Project Code:	25				Operable Unit ID: 4715	
Project Desc:					Operable Unit: 01	
Project Refer Name:	COC				Operable Unit Desc: REMEDIAL PROGRAM	
End Date:	2009-12-31 00:00:00				Code Name: Certificate of Completion	
End Status:	ACT					
Project Code:	05				Operable Unit ID: 1122104	
Project Desc:	Remedial Action				Operable Unit: 01B	
Project Refer Name:	Sub-Slab System				Operable Unit Desc: IRM Sub-Slab Depressurization system	
End Date:	2009-12-31 00:00:00				Code Name: Remedial Action	
End Status:	ACT					
Project Code:	04				Operable Unit ID: 1122104	
Project Desc:	Remedial Design				Operable Unit: 01B	
Project Refer Name:	Sub-Slab System				Operable Unit Desc: IRM Sub-Slab Depressurization system	
End Date:	2006-06-05 00:00:00				Code Name: Remedial Design	
End Status:	ACT					

[43](#) 3 of 3 WSW 0.27 / 1,437.96 498.89 / 9 Rochester Drug Cooperative Building 320 N. Goodman Street Rochester NY 14607 NY INST

Site Code:	57342	Site Code (GIS):	C828115
HW Code:	C828115	Site Class (GIS):	C
Site Class:	C	Address 1 (GIS):	320 N. Goodman Street
Control Type:	INST	Locality (GIS):	Rochester
Program:	BCP	Zip Code (GIS):	14607
Program Desc:	Brownfield Cleanup Program	County (GIS):	Monroe
SWIS:	2814	Town (GIS):	Rochester (c)
Acres:	2.699	Region (GIS):	8
Site Address:	320 N. Goodman Street	X Coord (GIS):	289911.39679
City:	Rochester	Y Coord (GIS):	4781815.17648
ZIP:	14607	Method:	4.3
County:	Monroe	Accuracy:	variable
Region:	8	Accuracy Unit:	
Town:	Rochester (c)	Latitude (GIS):	4781815.17648
Latitude:	43.159914290	Longitude (GIS):	289911.39679
Longitude:	-77.584164360		

Site Name: Rochester Drug Cooperative Building
Site Name (GIS): Rochester Drug Cooperative Building

Address 2 (GIS):

Site Class Desc:

Site Class Desc (GIS):

Complete: The classification used for sites where the Department has determined that remediation has been satisfactorily completed under a remedial program (i. e., State Superfund, Brownfield Cleanup Program, Environmental Restoration Program, Voluntary Cleanup Program, and RCRA Corrective Action Program). State Superfund (Registry) sites must have completed all active operation, maintenance, or monitoring requirements before they can be delisted and made class C. Non-registry sites may be made a class C after successful completion of all required construction or after a no further action remedy has been selected by the Department. These sites will be issued a Certificate of Completion (COC), but may still require ongoing maintenance and periodic certification of institutional/engineering controls (IC/ECs).

Source of Data:

Assess DOH:

Homes and businesses in the vicinity of the site are served by public water so exposures via drinking water are not expected. NYSDOH and NYSDEC will evaluate the need for additional investigations to determine the potential for soil vapor intrusion into structures on or near the site.

Description:

The Former Rochester Drug Cooperative site is a 2.7 acre property located at 320 North Goodman Street in the City of Rochester. The site is immediately adjacent to a railyard and a commercial property and it is served by public water and sewers. Other nearby properties are a mix of residential and commercial uses. A 62,000 square-foot one and two-story building with a partial basement occupies the western portion of the property. Past uses of the site include a lumberyard, furniture manufacturing, offices, and warehousing. Currently the building is subdivided and occupied by multiple tenants. Previous investigations at the site identified significant petroleum contamination in soil and groundwater. The source of this contamination was four underground storage tanks that were formerly located on the eastern portion of the property. Two tanks were reportedly removed in the early 1970's and one tank was removed in 1998. There is no closure documentation for the fourth tank. An IRM soil removal was completed in April 2005, and no tanks were encountered during excavations. Contaminated soils were treated in an on-site bio-pile. Petroleum contaminants in groundwater have been significantly reduced and only low levels remain on a portion of the site. A sub-slab depressurization system (SSDS) is operating in the building to mitigate the potential for indoor contamination. The site is capped by an asphalt parking lot and the on-site building.

<i>Map Key</i>	<i>Number of Records</i>	<i>Direction</i>	<i>Distance (mi/ft)</i>	<i>Elev/Diff (ft)</i>	<i>Site</i>	<i>DB</i>
----------------	--------------------------	------------------	-------------------------	-----------------------	-------------	-----------

A site management plan has been developed to address periodic groundwater monitoring, continued operation of the SSDS, and management of residual contamination in soils. A final engineering report documents completion of remedial actions and no further actions are required. A Certificate of Completion was issued on December 31, 2009.

Assessment:

Petroleum contaminated soils and groundwater at levels as high 2,100 ppm total petroleum-related VOCs in soil and 100 ppm total petroleum-related VOCs in groundwater were documented by previous investigation reports. Approximately 2,100 cubic yards of petroleum contaminated soils were excavated in 2005 and were treated in an ex-situ biopile adjacent to the site. The excavations extended to bedrock which is approximately 15 feet below ground surface. Approximately 40,000 gallons of contaminated groundwater were collected and disposed of off-site during these soil excavations. After completion of the soil removal, a groundwater investigation and monitoring program was implemented and a sub-slab depressurization system was installed in the on-site building. Petroleum contamination in groundwater has been significantly reduced to levels ranging from non-detect to 90 ppb total VOCs. Residual levels of petroleum-related VOC compounds remain in soil. A site management plan has been developed to address continued groundwater monitoring, operation of the sub-slab depressurization system, and management of residual contamination in soils. An environmental easement was executed to ensure the SMP is implemented on-site. The final engineering report indicates no further actions will be required at this time other than maintaining institutional controls governing use of the site. As of January 2015, VOCs in groundwater have been non-detectable below the groundwater standard for several sampling events. No further groundwater monitoring will be required. Continued operation of the sub-slab depressurization system is required.

Controls Information

Control Code:	25	Record Added Date:	2009-12-16 15:38:13.357000000
Control Name:	Landuse Restriction	Record Updated Date:	2016-10-13 10:42:35.363000000
Control Type:	INST	In Place Date:	2009-12-22 00:00:00
Updated By:	LSZINOMA		
Control Code:	32	Record Added Date:	2009-12-16 15:38:13.357000000
Control Name:	Site Management Plan	Record Updated Date:	2016-10-13 10:42:35.363000000
Control Type:	INST	In Place Date:	2009-12-22 00:00:00
Updated By:	LSZINOMA		
Control Code:	33	Record Added Date:	2009-12-16 15:38:13.357000000
Control Name:	O&M Plan	Record Updated Date:	2016-10-13 10:42:35.363000000
Control Type:	INST	In Place Date:	2009-12-22 00:00:00
Updated By:	LSZINOMA		
Control Code:	34	Record Added Date:	2009-12-16 15:38:13.357000000
Control Name:	IC/EC Plan	Record Updated Date:	2016-10-13 10:42:35.363000000
Control Type:	INST	In Place Date:	2009-12-22 00:00:00
Updated By:	LSZINOMA		
Control Code:	J	Record Added Date:	2009-12-16 15:38:13.357000000
Control Name:	Environmental Easement	Record Updated Date:	2016-10-13 10:42:35.363000000
Control Type:	INST	In Place Date:	2009-12-22 00:00:00
Updated By:	LSZINOMA		
Control Code:	08	Record Added Date:	2009-12-16 15:38:13.357000000
Control Name:	Ground Water Use Restriction	Record Updated Date:	2016-10-13 10:42:35.363000000
Control Type:	INST	In Place Date:	2009-12-22 00:00:00
Updated By:	LSZINOMA		
Control Code:	14	Record Added Date:	2009-12-16 15:38:13.357000000
Control Name:	Soil Management Plan	Record Updated Date:	2016-10-13 10:42:35.363000000
Control Type:	INST	In Place Date:	2009-12-22 00:00:00
Updated By:	LSZINOMA		

Materials Information

Waste Name:	BENZENE	Waste Quantity:	UNKNOWN
Waste Code:			
Waste Name:	1,2,4-TRIMETHYLBENZENE	Waste Quantity:	UNKNOWN
Waste Code:			
Waste Name:	XYLENE (MIXED)	Waste Quantity:	UNKNOWN
Waste Code:			

<i>Map Key</i>	<i>Number of Records</i>	<i>Direction</i>	<i>Distance (mi/ft)</i>	<i>Elev/Diff (ft)</i>	<i>Site</i>	<i>DB</i>
----------------	--------------------------	------------------	-------------------------	-----------------------	-------------	-----------

Waste Name: ETHYLBENZENE **Waste Quantity:** UNKNOWN
Waste Code:

Waste Name: TOLUENE **Waste Quantity:** UNKNOWN
Waste Code:

Owner Information

Owner Op: 01 **Owner Street 2:**
Seq No: 0000000 **Owner City:** Rochester
Sub Type: E **Owner State:** NY
Owner Name: **Owner Zip:** 14607
Owner Company: Gary and Marcia Stern Family Limited Partnership **Country:** United States of America
Owner Street: 274 N. Goodman Street

Owner Op: 19 **Owner Street 2:**
Seq No: 0000001 **Owner City:** Rochester
Sub Type: NNN **Owner State:** NY
Owner Name: **Owner Zip:** 14604
Owner Company: Rochester Public Library **Country:** United States of America
Owner Street: 115 South Avenue

Owner Op: 06 **Owner Street 2:**
Seq No: 0000001 **Owner City:** Rochester
Sub Type: P03 **Owner State:** NY
Owner Name: Allan Stern **Owner Zip:** 14607
Owner Company: Gary and Marcia Stern Family Limited Partnership **Country:** United States of America
Owner Street: 274 N. Goodman Street

HW Extra Information

Dump: False **Disposal Start:**
Structure: True **Disposal Terminate:**
Lagoon: False **Latitude:**
Landfill: False **Longitude:**
Pond: False **Record Added:** 2004-02-27 12:00:00
Dell: False **Record Updated:** 2009-12-30 10:13:00
Updated By: tmcaffoe

Projects Information

Project Code: 05 **Operable Unit:** 4714
Project Desc: Remedial Action **Operable Unit:** 01A
Project Refer Name: **Operable Unit Desc:** IRM Soil Removal, Petroleum Contamination
End Date: 2009-12-31 00:00:00 **Code Name:** Remedial Action
End Status: ACT

Project Code: 02 **Operable Unit:** 4715
Project Desc: Remedial Investigation **Operable Unit:** 01
Project Refer Name: **Operable Unit Desc:** REMEDIAL PROGRAM
End Date: 2009-12-31 00:00:00 **Code Name:** Remedial Investigation
End Status: ANF

Project Code: 04 **Operable Unit:** 4714
Project Desc: Remedial Design **Operable Unit:** 01A
Project Refer Name: **Operable Unit Desc:** IRM Soil Removal, Petroleum Contamination
End Date: 2004-09-28 00:00:00 **Code Name:** Remedial Design
End Status: ACT

Project Code: 25 **Operable Unit:** 4715
Project Desc: **Operable Unit:** 01
Project Refer Name: COC **Operable Unit Desc:** REMEDIAL PROGRAM
End Date: 2009-12-31 00:00:00 **Code Name:** Certificate of Completion

Map Key	Number of Records	Direction	Distance (mi/ft)	Elev/Diff (ft)	Site	DB
End Status:		ACT				
Project Code:	04				Operable Unit:	1122104
Project Desc:	Remedial Design				Operable Unit:	01B
Project Refer Name:	Sub-Slab System				Operable Unit Desc:	IRM Sub-Slab Depressurization system
End Date:	2006-06-05 00:00:00				Code Name:	Remedial Design
End Status:	ACT					
Project Code:	05				Operable Unit:	1122104
Project Desc:	Remedial Action				Operable Unit:	01B
Project Refer Name:	Sub-Slab System				Operable Unit Desc:	IRM Sub-Slab Depressurization system
End Date:	2009-12-31 00:00:00				Code Name:	Remedial Action
End Status:	ACT					

44	1 of 6	SSW	0.29 / 1,550.58	495.06 / 6	Davis-Howland Oil Corporation 200 Anderson Avenue Rochester NY 14607	NY ENG
--------------------	--------	-----	-----------------	------------	--	--------

Site Code:	58210	Site Code (GIS):	828088
HW Code:	828088	Site Class (GIS):	04
Site Class:	04	Address 1 (GIS):	200 Anderson Avenue
Control Type:	ENG	Locality (GIS):	Rochester
Program:	HW	Zip Code (GIS):	14607
Program Desc:	State Superfund Program	County (GIS):	Monroe
SWIS:	2814	Town (GIS):	Rochester (c)
Acres:	2.000	Region (GIS):	8
Site Address:	200 Anderson Avenue	X Coord (GIS):	290199.99988
City:	Rochester	Y Coord (GIS):	4781567.00004
ZIP:	14607	Method:	4.3
County:	Monroe	Accuracy:	variable
Region:	8	Accuracy Unit:	
Town:	Rochester (c)	Latitude (GIS):	4781567.00004
Latitude:	43.157761870	Longitude (GIS):	290199.99988
Longitude:	-77.580523950		
Site Name:	Davis-Howland Oil Corporation		
Site Name (GIS):	Davis-Howland Oil Corporation		

Site Class Desc: This classification is assigned to a site that has been properly closed but that requires continued site management consisting of operation, maintenance and/or monitoring. Class 4 is appropriate for a site where remedial construction actions have been completed for all operable units, but the site has not necessarily been brought into compliance with standards, criteria, or guidance (e.g., a groundwater extraction and treatment system has been installed and is operating properly but groundwater standards have not been achieved yet). The Record of Decision should define the remedial action objectives that need to be achieved during site management. If a Certificate of Completion (CoC) is to be issued for a site, the CoC is issued concurrently with the reclassification.

Site Class Desc (GIS): This classification is assigned to a site that has been properly closed but that requires continued site management consisting of operation, maintenance and/or monitoring. Class 4 is appropriate for a site where remedial construction actions have been completed for all operable units, but the site has not necessarily been brought into compliance with standards, criteria, or guidance (e.g., a groundwater extraction and treatment system has been installed and is operating properly but groundwater standards have not been achieved yet). The Record of Decision should define the remedial action objectives that need to be achieved during site management. If a Certificate of Completion (CoC) is to be issued for a site, the CoC is issued concurrently with the reclassification.

Source of Data:
Assess DOH: People are not coming into contact with the contaminated groundwater because the area is served by a public water supply that is not affected by this contamination. Contact with on-site contaminated soil is unlikely unless persons dig below the ground surface. Volatile organic compounds in the groundwater may move into the soil vapor (air between soil particles), which in turn may move into overlying buildings and affect the indoor air quality. This process, which is similar to the movement of radon gas from the subsurface into the indoor air of buildings, is referred to as soil vapor intrusion. Soil vapor intrusion sampling identified impacts in indoor air quality in the on-site building and actions have been taken to reduce exposure. Environmental sampling indicates that soil vapor intrusion is not a concern off-site.

Assessment:
Nature and Extent of Contamination: chemicals of concern (COCs) include volatile organics (VOCs), semi-volatiles (sVOCs,) pesticides/polychlorinated biphenyls (PCBs), and metals. Shallow soil has shown the greatest impact from the chemicals of concern Shallow and deep groundwater has been impacted mostly by chlorinated VOCs (cVOCs). The highest level of soil contamination was found in the area behind the Davis-Howland building. Shallow soils were contaminated with sVOCs and metals, and subsurface soils with VOCs and, to a lesser extent, sVOCs and metals. Groundwater contamination was highest in shallow groundwater with the area directly behind 200 Anderson Avenue showing the highest concentrations. Site-Related Groundwater: Shallow overburden groundwater contamination consisted mainly of chlorinated compounds, petroleum BTEX compounds and lead. The highest contaminant levels seen were trichloroethene (98 ppm), 1,2-dichloroethene (98 ppm), and 1,1,1-trichloroethane (34 ppm). Shallow groundwater

Map Key	Number of Records	Direction	Distance (mi/ft)	Elev/Diff (ft)	Site	DB
----------------	--------------------------	------------------	-------------------------	-----------------------	-------------	-----------

flow direction is locally variable but often has a southern component of flow. Data from the Phase I and Phase II investigations indicated that contamination levels in shallow groundwater reached non-detect levels just south of Anderson Avenue in front of the Davis-Howland building. Highest contamination levels in shallow groundwater were found in the area immediately behind the Davis-Howland buildings. Bedrock groundwater contamination shows lower concentrations of chemicals than the shallow groundwater. Highest contaminant levels were for trichloroethene (0.74 ppm), 1,2-dichloroethene (8.6 ppm), and vinyl chloride (0.84 ppm). Bedrock groundwater flow is predominantly to the south. Bedrock groundwater contamination was found to be greatest south of Anderson Avenue at MW-1R and northwest of the Davis-Howland building at MW-5R. Post-Remediation: Soil: A surface soil excavation and removal was performed in 1992 which removed drums and the top foot of soil behind the 190-220 Anderson Ave buildings. The OU-1 remedial action removed 2 small areas of surface soil that were contaminated with metals. That was followed during the remedial action by the removal of three small areas of surface soil that were contaminated by metals. Dry soil contaminated from surface leaks and spills has all been removed. Subsurface soil was remediated via soil vapor extraction. A post-remedial sampling effort completed in 2015 confirmed that COCs for soils have been cleaned up to restricted-residential cleanup standards although the current zoning only allows commercial/industrial use. Groundwater: The groundwater beneath this site, both shallow and deep, continues to remain contaminated with cVOCs but at appreciably lower levels than before remediation. Overall, cVOC concentrations in the overburden wells have decreased significantly since 1997 and cVOC concentrations in the bedrock wells have decreased by about 40% since 1997. Water in the saturated upper soil zone continues to be cleaned by the sparge/SVE system. Soil Vapor Intrusion concerns in the DHOC buildings are currently being mitigated by the operation of the remedial SVE system.

Description:

Location: The site is located in the Southeast Quadrant of the City of Rochester in the Atlantic-University neighborhood adjacent to CSXT's Goodman Street Rail Yard. Site Features: The site consists all of or portions of eight parcels of land where documented waste disposal and remedial cleanup have occurred. The Registry site address, 200 Anderson Avenue, is the central building in a row of adjoining Davis-Howland buildings with a single open yard in back. The site also includes a small remediated disposal area on two adjoining properties on the south side of Anderson Ave. The total site area is two acres. Davis-Howland Oil Company (DHOC) site includes 192-200 Anderson Ave, parcel 106.84-1-6; 220 Anderson Ave, parcel 106.84-1-5; 190 Anderson Ave, parcel 106.84-1-7; 188 Anderson Ave, parcel 106.84-1-4.002; a portion of 360 N Goodman St, parcel 106.84-1-11; a portion of 406 Atlantic Ave, parcel 107.77-1-28.002; a portion of 183-185 Anderson Ave, parcel 121.28-2-4 and a portion of 15-17 Norwood St, parcel 121.28-2-5. The rear open yard behind the former DHOC buildings is paved with blacktop installed during remediation. Extensive remedial trenches, wells, and sparge and vacuum lines have been installed beneath this asphalt cover. A groundwater extraction water line extends beneath portions of 183-185 Anderson Ave. and 15-17 Norwood St. Current Zoning/Use(s): The site neighborhood includes residential, commercial, and industrial facilities. Zoning north of Anderson Avenue is commercial/industrial. Current uses of the buildings are storage and other commercial uses. Historical Use(s): The site buildings along Anderson Avenue were built between 1910 and 1940. A hundred years ago the DHOC bordered the Robeson Rochester Company and the Rochester Stamping Company. Robeson Rochester was a cutlery manufacturer. These neighboring companies performed metal fabrication and acid treating. The DHOC site remediation has removed contaminated soil from multiple on-site locations which may have come from these neighbors. Between 1942 and 1972 the site produced industrial chemicals, oils, greases, and other lubricants. DHOC operated the business from 1972 until 1994. An oil spill complaint in 1991 resulted in Davis-Howland removing all drums of liquid wastes and completing surficial soil clean-up in July 1992. In September of 1994, this site was referred to the State Superfund (SSF) program. A state Superfund Remedial Investigation (RI) was completed in early 1997. Two Records of Decision (RODs) were signed in 1997 and 1998. The RODs called for air sparging, soil vapor extraction and soil removal. Groundwater contamination at deep levels was encountered during pre-design sampling activities, consequently deep groundwater contamination is also addressed in the remedy. The Remedial Design was completed in September of 2000. Remedial construction began in 2001 and was completed in 2002. The site was reclassified to Class 4 on February 11, 2015. The remedial components include air sparge combined with soil-vapor extraction (sparge/SVE) supplemented by groundwater pump-and-treat technology. From various pumped wells, collected groundwater moves through an air stripper which separates volatile contaminants from the water. From 2002 until 2009, a catalytic oxidizer (CATOX) was used to burn off the contaminants liberated from the water. When concentrations declined, an engineered air discharge stack of suitable height was installed and the CATOX was removed. Presently, treated water is sampled, monitored and discharged through a dedicated water line to the sanitary sewer at Anderson Avenue under permit with discharge limits established by Monroe County. The treatment technology runs continuously. During the 2004 and 2005 heating seasons, the NYSDEC and NYSDOH completed a soil vapor intrusion (SVI) study within the Davis-Howland building, adjacent buildings and in the downgradient residential area. The active Soil Vapor Extraction (SVE) system running in the Davis-Howland building and in the connected adjacent buildings is mitigating indoor air intrusion of any contaminants. Follow-up indoor air sampling in the fall of 2010 in the off-site building on the western edge of the site did not find cVOCs in indoor air which require mitigation. Operable Units: The site was divided into two operable units. An operable unit represents a portion of a remedial program for a site that for technical or administrative reasons can be addressed separately to investigate, eliminate or mitigate a release, threat of release or exposure pathway resulting from the site contamination Operable Unit 1 (OU1) encompasses the shallow groundwater, surficial soil, and subsurface soil on the site. The ROD required air sparging to treat overburden groundwater, vapor extraction to collect released VOCs and enhance soil cleanup, off-gas treatment, site fencing to protect the treatment plant, and groundwater monitoring. Operable Unit 2 (OU2) encompasses the bedrock groundwater. NYSDEC selected No Further Action as the site remedy for OU2 but included a contingent remedy. In the event that the OU-1 remedy did not effectively clean up the deeper groundwater, the remedy for OU2 could include groundwater extraction wells and groundwater monitoring. As a result, subsequent to the OU@ ROD, the decision was made to install two groundwater extraction wells and a network of monitoring wells in the bedrock aquifer. A groundwater pump-and-treat system with groundwater monitoring has operated continuously at DHOC since 2002. Site Geology and Hydrogeology: The unconsolidated surface geology consists of fine to coarse sand with some gravel and silt. No significant surface water is located in the immediate area of the site. The bedrock is the mid-upper Silurian, late Niagaran stage, Guelph dolostone of the Lockport group.

Controls Information

Control Code:	35	Record Added Date:	2004-07-14 10:13:00
Control Name:	Air Sparging/Soil Vapor Extraction	Record Updated Date:	2015-11-12 11:19:28.527000000
Control Type:	ENG	Updated By:	TLRIDNER
In Place Date:	2013-08-15 00:00:00		
Control Code:	12	Record Added Date:	2004-07-14 10:13:00
Control Name:	Groundwater Treatment System	Record Updated Date:	2015-11-12 11:19:28.527000000

Map Key	Number of Records	Direction	Distance (mi/ft)	Elev/Diff (ft)	Site	DB
---------	-------------------	-----------	------------------	----------------	------	----

Control Type:	ENG				Updated By:	TLRIDNER
In Place Date:	2013-08-15 00:00:00					

Materials Information

Waste Name:	TRICHLOROETHYLENE {(TCE) (F001 WASTE)}	Waste Quantity:	UNKNOWN
Waste Code:			
Waste Name:	TOLUENE (F005)	Waste Quantity:	UNKNOWN
Waste Code:			
Waste Name:	2-BUTANONE (A.K.A. METHYL ETHYL KETONE: MEK)	Waste Quantity:	UNKNOWN
Waste Code:			
Waste Name:	1,1,1-TRICHLOROETHANE (F002 WASTE)	Waste Quantity:	UNKNOWN
Waste Code:			
Waste Name:	METHYLENE CHLORIDE (F002 WASTE)	Waste Quantity:	UNKNOWN
Waste Code:			
Waste Name:	ACETONE	Waste Quantity:	UNKNOWN
Waste Code:			

Owner Information

Own Op:	01	Owner Street:	500 Water St (C-910)
Seq No:	0000005	Owner Street 2:	
Sub Type:	08	Owner City:	Jacksonville
Owner Name:	Ellen M. Fitzsimmons	Owner State:	FL
Owner Company:	New York Central Lines, LLC, CSX Transportation	Owner Zip:	32202
Country:	United States of America		
Own Op:	03	Owner Street:	5855 LOS VERDES CT
Seq No:	0000001	Owner Street 2:	
Sub Type:	E	Owner City:	BRADENTON
Owner Name:	LAWRENCE R KLEPPER	Owner State:	FL
Owner Company:	Davis-Howland Oil Corporation	Owner Zip:	34210
Country:	United States of America		
Own Op:	01	Owner Street:	19 Birch Lane
Seq No:	0000002	Owner Street 2:	
Sub Type:	E	Owner City:	Fairport
Owner Name:	Lawrence R. Klepper c/o Aime Bush	Owner State:	NY
Owner Company:	Former Samille Inc	Owner Zip:	14450
Country:	United States of America		
Own Op:	01	Owner Street:	501 South Clinton St
Seq No:	0000003	Owner Street 2:	
Sub Type:	05	Owner City:	Rochester
Owner Name:	Tom Gangemi	Owner State:	NY
Owner Company:	Anderson Acquisitions, llc	Owner Zip:	14620
Country:	United States of America		
Own Op:	01	Owner Street:	274 N Goodman St
Seq No:	0000004	Owner Street 2:	
Sub Type:	08	Owner City:	Rochester
Owner Name:	Allan Stern	Owner State:	NY
Owner Company:	186 Atlantic Avenue LLC	Owner Zip:	14607
Country:	United States of America		

HW Extra Information

Dump:	False	Disposal Started:	unknown
--------------	-------	--------------------------	---------

Map Key	Number of Records	Direction	Distance (mi/ft)	Elev/Diff (ft)	Site	DB
Structure:	True				Disposal Terminate: unknown	
Lagoon:	False				Latitude: 43:09:28:0	
Landfill:	False				Longitude: 77:34:51:0	
Pond:	False				Record Added: 1999-11-18 12:00:00	
Dell:	False				Record Updated: 2017-01-20 11:04:00	
Updated by:	SLEDWARD					
Projects Information						
Project Code:	02				Operable Unit ID: 2606	
Project Desc:	Remedial Investigation				Operable Unit: 01	
Project Refer Name:					Operable Unit Desc: REM PRG-SOIL&SH GW	
End Date:	1997-03-01 00:00:00				Code Name: Remedial Investigation	
End Status:	ACT					
Project Code:	04				Operable Unit ID: 2606	
Project Desc:	Remedial Design				Operable Unit: 01	
Project Refer Name:					Operable Unit Desc: REM PRG-SOIL&SH GW	
End Date:	2000-09-22 00:00:00				Code Name: Remedial Design	
End Status:	ACT					
Project Code:	01				Operable Unit ID: 2606	
Project Desc:	Site Characterization				Operable Unit: 01	
Project Refer Name:					Operable Unit Desc: REM PRG-SOIL&SH GW	
End Date:	1993-03-01 00:00:00				Code Name: Site Characterization	
End Status:	ACT					
Project Code:	05				Operable Unit ID: 2606	
Project Desc:	Remedial Action				Operable Unit: 01	
Project Refer Name:					Operable Unit Desc: REM PRG-SOIL&SH GW	
End Date:	2002-06-24 00:00:00				Code Name: Remedial Action	
End Status:	ACT					
Project Code:	02				Operable Unit ID: 2607	
Project Desc:	Remedial Investigation				Operable Unit: 02	
Project Refer Name:					Operable Unit Desc: REM PRG-BEDROCK GW	
End Date:	1998-03-01 00:00:00				Code Name: Remedial Investigation	
End Status:	ANF					

44

2 of 6

SSW

0.29 /
1,550.58495.06 /
6Davis-Howland Oil Corporation
200 Anderson Avenue
Rochester NY 14607

NY INST

Site Code: 58210
HW Code: 828088
Site Class: 04
Control Type: INST
Program: HW
Program Desc: State Superfund Program
SWIS: 2814
Acres: 2.000
Site Address: 200 Anderson Avenue
City: Rochester
ZIP: 14607
County: Monroe
Region: 8
Town: Rochester (c)
Latitude: 43.157761870
Longitude: -77.580523950
Site Name: Davis-Howland Oil Corporation
Site Name (GIS): Davis-Howland Oil Corporation
Address 2 (GIS):
Site Class Desc:

Site Code (GIS): 828088
Site Class (GIS): 04
Address 1 (GIS): 200 Anderson Avenue
Locality (GIS): Rochester
Zip Code (GIS): 14607
County (GIS): Monroe
Town (GIS): Rochester (c)
Region (GIS): 8
X Coord (GIS): 290199.99988
Y Coord (GIS): 4781567.00004
Method: 4.3
Accuracy: variable
Accuracy Unit:
Latitude (GIS): 4781567.00004
Longitude (GIS): 290199.99988

This classification is assigned to a site that has been properly closed but that requires continued site management consisting of operation, maintenance and/or monitoring. Class 4 is appropriate for a site where remedial construction actions have been completed for all operable units, but the site has not necessarily been brought into compliance with standards, criteria, or guidance (e.g., a groundwater extraction and treatment system has been installed and is operating properly but groundwater standards have not been achieved yet). The Record of Decision

Map Key	Number of Records	Direction	Distance (mi/ft)	Elev/Diff (ft)	Site	DB
----------------	--------------------------	------------------	-------------------------	-----------------------	-------------	-----------

Site Class Desc (GIS):

should define the remedial action objectives that need to be achieved during site management. If a Certificate of Completion (CoC) is to be issued for a site, the CoC is issued concurrently with the reclassification. This classification is assigned to a site that has been properly closed but that requires continued site management consisting of operation, maintenance and/or monitoring. Class 4 is appropriate for a site where remedial construction actions have been completed for all operable units, but the site has not necessarily been brought into compliance with standards, criteria, or guidance (e.g., a groundwater extraction and treatment system has been installed and is operating properly but groundwater standards have not been achieved yet). The Record of Decision should define the remedial action objectives that need to be achieved during site management. If a Certificate of Completion (CoC) is to be issued for a site, the CoC is issued concurrently with the reclassification.

**Source of Data:
Assess DOH:**

People are not coming into contact with the contaminated groundwater because the area is served by a public water supply that is not affected by this contamination. Contact with on-site contaminated soil is unlikely unless persons dig below the ground surface. Volatile organic compounds in the groundwater may move into the soil vapor (air between soil particles), which in turn may move into overlying buildings and affect the indoor air quality. This process, which is similar to the movement of radon gas from the subsurface into the indoor air of buildings, is referred to as soil vapor intrusion. Soil vapor intrusion sampling identified impacts in indoor air quality in the on-site building and actions have been taken to reduce exposure. Environmental sampling indicates that soil vapor intrusion is not a concern off-site.

Description:

Location: The site is located in the Southeast Quadrant of the City of Rochester in the Atlantic-University neighborhood adjacent to CSXT's Goodman Street Rail Yard. Site Features: The site consists all of or portions of eight parcels of land where documented waste disposal and remedial cleanup have occurred. The Registry site address, 200 Anderson Avenue, is the central building in a row of adjoining Davis-Howland buildings with a single open yard in back. The site also includes a small remediated disposal area on two adjoining properties on the south side of Anderson Ave. The total site area is two acres. Davis-Howland Oil Company (DHOC) site includes 192-200 Anderson Ave, parcel 106.84-1-6; 220 Anderson Ave, parcel 106.84-1-5; 190 Anderson Ave, parcel 106.84-1-7; 188 Anderson Ave, parcel 106.84-1-4.002; a portion of 360 N Goodman St, parcel 106.84-1-11; a portion of 406 Atlantic Ave, parcel 107.77-1-28.002; a portion of 183-185 Anderson Ave, parcel 121.28-2-4 and a portion of 15-17 Norwood St, parcel 121.28-2-5. The rear open yard behind the former DHOC buildings is paved with blacktop installed during remediation. Extensive remedial trenches, wells, and sparge and vacuum lines have been installed beneath this asphalt cover. A groundwater extraction water line extends beneath portions of 183-185 Anderson Ave. and 15-17 Norwood St. Current Zoning/Use(s): The site neighborhood includes residential, commercial, and industrial facilities. Zoning north of Anderson Avenue is commercial/industrial. Current uses of the buildings are storage and other commercial uses. Historical Use(s): The site buildings along Anderson Avenue were built between 1910 and 1940. A hundred years ago the DHOC bordered the Robeson Rochester Company and the Rochester Stamping Company. Robeson Rochester was a cutlery manufacturer. These neighboring companies performed metal fabrication and acid treating. The DHOC site remediation has removed contaminated soil from multiple on-site locations which may have come from these neighbors. Between 1942 and 1972 the site produced industrial chemicals, oils, greases, and other lubricants. DHOC operated the business from 1972 until 1994. An oil spill complaint in 1991 resulted in Davis-Howland removing all drums of liquid wastes and completing surficial soil clean-up in July 1992. In September of 1994, this site was referred to the State Superfund (SSF) program. A state Superfund Remedial Investigation (RI) was completed in early 1997. Two Records of Decision (RODs) were signed in 1997 and 1998. The RODs called for air sparging, soil vapor extraction and soil removal. Groundwater contamination at deep levels was encountered during pre-design sampling activities, consequently deep groundwater contamination is also addressed in the remedy. The Remedial Design was completed in September of 2000. Remedial construction began in 2001 and was completed in 2002. The site was reclassified to Class 4 on February 11, 2015. The remedial components include air sparge combined with soil-vapor extraction (sparge/SVE) supplemented by groundwater pump-and-treat technology. From various pumped wells, collected groundwater moves through an air stripper which separates volatile contaminants from the water. From 2002 until 2009, a catalytic oxidizer (CATOX) was used to burn off the contaminants liberated from the water. When concentrations declined, an engineered air discharge stack of suitable height was installed and the CATOX was removed. Presently, treated water is sampled, monitored and discharged through a dedicated water line to the sanitary sewer at Anderson Avenue under permit with discharge limits established by Monroe County. The treatment technology runs continuously. During the 2004 and 2005 heating seasons, the NYSDEC and NYSDOH completed a soil vapor intrusion (SVI) study within the Davis-Howland building, adjacent buildings and in the downgradient residential area. The active Soil Vapor Extraction (SVE) system running in the Davis-Howland building and in the connected adjacent buildings is mitigating indoor air intrusion of any contaminants. Follow-up indoor air sampling in the fall of 2010 in the off-site building on the western edge of the site did not find cVOCs in indoor air which require mitigation. Operable Units: The site was divided into two operable units. An operable unit represents a portion of a remedial program for a site that for technical or administrative reasons can be addressed separately to investigate, eliminate or mitigate a release, threat of release or exposure pathway resulting from the site contamination Operable Unit 1 (OU1) encompasses the shallow groundwater, surficial soil, and subsurface soil on the site. The ROD required air sparging to treat overburden groundwater, vapor extraction to collect released VOCs and enhance soil cleanup, off-gas treatment, site fencing to protect the treatment plant, and groundwater monitoring. Operable Unit 2 (OU2) encompasses the bedrock groundwater. NYSDEC selected No Further Action as the site remedy for OU2 but included a contingent remedy. In the event that the OU-1 remedy did not effectively clean up the deeper groundwater, the remedy for OU2 could include groundwater extraction wells and groundwater monitoring. As a result, subsequent to the OU@ ROD, the decision was made to install two groundwater extraction wells and a network of monitoring wells in the bedrock aquifer. A groundwater pump-and-treat system with groundwater monitoring has operated continuously at DHOC since 2002. Site Geology and Hydrogeology: The unconsolidated surface geology consists of fine to coarse sand with with some gravel and silt. No significant surface water is located in the immediate area of the site. The bedrock is the mid-upper Silurian, late Niagaran stage, Guelph dolostone of the Lockport group.

Assessment:

Nature and Extent of Contamination: chemicals of concern (COCs) include volatile organics (VOCs), semi-volatiles (sVOCs,) pesticides/polychlorinated biphenyls (PCBs), and metals. Shallow soil has shown the greatest impact from the chemicals of concern Shallow and deep groundwater has been impacted mostly by chlorinated VOCs (cVOCs). The highest level of soil contamination was found in the area behind the Davis-Howland building. Shallow soils were contaminated with sVOCs and metals, and subsurface soils with VOCs and, to a lesser extent, sVOCs and metals. Groundwater contamination was highest in shallow groundwater with the area directly behind 200 Anderson Avenue showing the highest concentrations. Site-Related Groundwater: Shallow overburden groundwater contamination consisted mainly of chlorinated compounds, petroleum BTEX compounds and lead. The highest contaminant levels seen were trichloroethene (98 ppm), 1,2-dichloroethene (98 ppm), and 1,1,1-trichloroethane (34 ppm). Shallow groundwater

Map Key	Number of Records	Direction	Distance (mi/ft)	Elev/Diff (ft)	Site	DB
----------------	--------------------------	------------------	-------------------------	-----------------------	-------------	-----------

flow direction is locally variable but often has a southern component of flow. Data from the Phase I and Phase II investigations indicated that contamination levels in shallow groundwater reached non-detect levels just south of Anderson Avenue in front of the Davis-Howland building. Highest contamination levels in shallow groundwater were found in the area immediately behind the Davis-Howland buildings. Bedrock groundwater contamination shows lower concentrations of chemicals than the shallow groundwater. Highest contaminant levels were for trichloroethene (0.74 ppm), 1,2-dichloroethene (8.6 ppm), and vinyl chloride (0.84 ppm). Bedrock groundwater flow is predominantly to the south. Bedrock groundwater contamination was found to be greatest south of Anderson Avenue at MW-1R and northwest of the Davis-Howland building at MW-5R. Post-Remediation: Soil: A surface soil excavation and removal was performed in 1992 which removed drums and the top foot of soil behind the 190-220 Anderson Ave buildings. The OU-1 remedial action removed 2 small areas of surface soil that were contaminated with metals. That was followed during the remedial action by the removal of three small areas of surface soil that were contaminated by metals. Dry soil contaminated from surface leaks and spills has all been removed. Subsurface soil was remediated via soil vapor extraction. A post-remedial sampling effort completed in 2015 confirmed that COCs for soils have been cleaned up to restricted-residential cleanup standards although the current zoning only allows commercial/industrial use. Groundwater: The groundwater beneath this site, both shallow and deep, continues to remain contaminated with cVOCs but at appreciably lower levels than before remediation. Overall, cVOC concentrations in the overburden wells have decreased significantly since 1997 and cVOC concentrations in the bedrock wells have decreased by about 40% since 1997. Water in the saturated upper soil zone continues to be cleaned by the sparge/SVE system. Soil Vapor Intrusion concerns in the DHOC buildings are currently being mitigated by the operation of the remedial SVE system.

Controls Information

Control Code:	25	Record Added Date:	2004-07-14 10:13:00
Control Name:	Landuse Restriction	Record Updated Date:	2015-11-12 11:19:28.527000000
Control Type:	INST	In Place Date:	2013-08-15 00:00:00
Updated By:	TLRIDNER		
Control Code:	14	Record Added Date:	2004-07-14 10:13:00
Control Name:	Soil Management Plan	Record Updated Date:	2015-11-12 11:19:28.527000000
Control Type:	INST	In Place Date:	2013-08-15 00:00:00
Updated By:	TLRIDNER		
Control Code:	31	Record Added Date:	2004-07-14 10:13:00
Control Name:	Monitoring Plan	Record Updated Date:	2015-11-12 11:19:28.527000000
Control Type:	INST	In Place Date:	2013-08-15 00:00:00
Updated By:	TLRIDNER		
Control Code:	32	Record Added Date:	2004-07-14 10:13:00
Control Name:	Site Management Plan	Record Updated Date:	2015-11-12 11:19:28.527000000
Control Type:	INST	In Place Date:	2013-08-15 00:00:00
Updated By:	TLRIDNER		
Control Code:	34	Record Added Date:	2004-07-14 10:13:00
Control Name:	IC/EC Plan	Record Updated Date:	2015-11-12 11:19:28.527000000
Control Type:	INST	In Place Date:	2013-08-15 00:00:00
Updated By:	TLRIDNER		
Control Code:	33	Record Added Date:	2004-07-14 10:13:00
Control Name:	O&M Plan	Record Updated Date:	2015-11-12 11:19:28.527000000
Control Type:	INST	In Place Date:	2013-08-15 00:00:00
Updated By:	TLRIDNER		
Control Code:	N	Record Added Date:	2004-07-14 10:13:00
Control Name:	Environmental Notice	Record Updated Date:	2015-11-12 11:19:28.527000000
Control Type:	INST	In Place Date:	2013-08-15 00:00:00
Updated By:	TLRIDNER		
Control Code:	08	Record Added Date:	2004-07-14 10:13:00
Control Name:	Ground Water Use Restriction	Record Updated Date:	2015-11-12 11:19:28.527000000
Control Type:	INST	In Place Date:	2013-08-15 00:00:00
Updated By:	TLRIDNER		

Materials Information

Waste Name:	TRICHLOROETHYLENE {(TCE) (F001 WASTE)}	Waste Quantity:	UNKNOWN
Waste Code:			
Waste Name:	1,1,1-TRICHLOROETHANE (F002 WASTE)	Waste Quantity:	UNKNOWN
Waste Code:			

<i>Map Key</i>	<i>Number of Records</i>	<i>Direction</i>	<i>Distance (mi/ft)</i>	<i>Elev/Diff (ft)</i>	<i>Site</i>	<i>DB</i>
----------------	--------------------------	------------------	-------------------------	-----------------------	-------------	-----------

Waste Name: Waste Code:	METHYLENE CHLORIDE (F002 WASTE)	Waste Quantity:	UNKNOWN
--	---------------------------------	------------------------	---------

Waste Name: Waste Code:	ACETONE	Waste Quantity:	UNKNOWN
--	---------	------------------------	---------

Waste Name: Waste Code:	2-BUTANONE (A.K.A. METHYL ETHYL KETONE: MEK)	Waste Quantity:	UNKNOWN
--	--	------------------------	---------

Waste Name: Waste Code:	TOLUENE (F005)	Waste Quantity:	UNKNOWN
--	----------------	------------------------	---------

Owner Information

Owner Op:	01	Owner Street 2:	
Seq No:	0000004	Owner City:	Rochester
Sub Type:	08	Owner State:	NY
Owner Name:	Allan Stern	Owner Zip:	14607
Owner Company:	186 Atlantic Avenue LLC	Country:	United States of America
Owner Street:	274 N Goodman St		

Owner Op:	03	Owner Street 2:	
Seq No:	0000001	Owner City:	BRADENTON
Sub Type:	E	Owner State:	FL
Owner Name:	LAWRENCE R KLEPPER	Owner Zip:	34210
Owner Company:	Davis-Howland Oil Corporation	Country:	United States of America
Owner Street:	5855 LOS VERDES CT		

Owner Op:	01	Owner Street 2:	
Seq No:	0000002	Owner City:	Fairport
Sub Type:	E	Owner State:	NY
Owner Name:	Lawrence R. Klepper c/o Aime Bush	Owner Zip:	14450
Owner Company:	Former Samille Inc	Country:	United States of America
Owner Street:	19 Birch Lane		

Owner Op:	01	Owner Street 2:	
Seq No:	0000003	Owner City:	Rochester
Sub Type:	05	Owner State:	NY
Owner Name:	Tom Gangemi	Owner Zip:	14620
Owner Company:	Anderson Acquisitions, llc	Country:	United States of America
Owner Street:	501 South Clinton St		

Owner Op:	01	Owner Street 2:	
Seq No:	0000005	Owner City:	Jacksonville
Sub Type:	08	Owner State:	FL
Owner Name:	Ellen M. Fitzsimmons	Owner Zip:	32202
Owner Company:	New York Central Lines, LLC, CSX Transportation	Country:	United States of America
Owner Street:	500 Water St (C-910)		

HW Extra Information

Dump:	False	Disposal Start:	unknown
Structure:	True	Disposal Terminate:	unknown
Lagoon:	False	Latitude:	43:09:28:0
Landfill:	False	Longitude:	77:34:51:0
Pond:	False	Record Added:	1999-11-18 12:00:00
Dell:	False	Record Updated:	2017-01-20 11:04:00
Updated By:	SLEDWARD		

Projects Information

Project Code:	01	Operable Unit:	2606
Project Desc:	Site Characterization	Operable Unit:	01

Map Key	Number of Records	Direction	Distance (mi/ft)	Elev/Diff (ft)	Site	DB
Project Refer Name:					Operable Unit Desc:	REM PRG-SOIL&SH GW
End Date:	1993-03-01 00:00:00				Code Name:	Site Characterization
End Status:	ACT					
Project Code:		05			Operable Unit:	2606
Project Desc:	Remedial Action				Operable Unit:	01
Project Refer Name:					Operable Unit Desc:	REM PRG-SOIL&SH GW
End Date:	2002-06-24 00:00:00				Code Name:	Remedial Action
End Status:	ACT					
Project Code:		02			Operable Unit:	2606
Project Desc:	Remedial Investigation				Operable Unit:	01
Project Refer Name:					Operable Unit Desc:	REM PRG-SOIL&SH GW
End Date:	1997-03-01 00:00:00				Code Name:	Remedial Investigation
End Status:	ACT					
Project Code:		04			Operable Unit:	2606
Project Desc:	Remedial Design				Operable Unit:	01
Project Refer Name:					Operable Unit Desc:	REM PRG-SOIL&SH GW
End Date:	2000-09-22 00:00:00				Code Name:	Remedial Design
End Status:	ACT					
Project Code:		02			Operable Unit:	2607
Project Desc:	Remedial Investigation				Operable Unit:	02
Project Refer Name:					Operable Unit Desc:	REM PRG-BEDROCK GW
End Date:	1998-03-01 00:00:00				Code Name:	Remedial Investigation
End Status:	ANF					

[44](#) 3 of 6 SSW 0.29 / 1,550.58 495.06 / 6 DAVIS-HOWLAND COMPANY
200 ANDERSON AVENUE ROCHESTER NY LST

Spill No:	8180827	Spill Date:	1981-08-27 13:30:00
Site ID:	214748	Rcvd Date:	1981-08-27 13:45:00
DER Facility ID:	177912	CAC Date:	1981-08-27 00:00:00
CID:		Insp Date:	
Program Type:	ER	Close Date:	1981-08-27 00:00:00
SWIS Code:	2814	Create Date:	1993-02-08 00:00:00
Contribute Factor:	Tank Overfill	Update Date:	2001-01-09 00:00:00
Water Body:		DEC Region:	8
Source:	Commercial/Industrial	Lead DEC:	BWFINSTE
Class:	B3	Reported by:	Responsible Party
Meets Std:	True	Referred to:	
Penalty:	False	County:	Monroe
REM Phase:	0	Latitude:	43.157488670
After Hours:	False	Longitude:	-77.580660040
UST Trust:	False		
Caller Remark:			

DEC Remark:

Spiller Information

Spiller Name:		Spiller Zip:	
Spiller Company:	DAVIS-HOWLAND COMPANY	Spiller Country:	001
Spiller Address:	200 ANDERSON AVENUE	Contact Name:	
Spiller City:	ROCHESTER	Contact Phone:	
Spiller State:	ZZ	Contact Ext:	

Material Information

OP Unit ID:	893544	Med Air:	Yes
OU:	01	Med in Air:	No
Material ID:	484167	Med GW:	No
Material Code:	0022	Med SW:	No

Map Key	Number of Records	Direction	Distance (mi/ft)	Elev/Diff (ft)	Site	DB
---------	-------------------	-----------	------------------	----------------	------	----

Material Name:	waste oil/used oil	Med DW:	No
CAS No:		Med Sewer:	No
Material Family:	Petroleum	Med Surf:	No
Quantity:	100.00	Med Subway:	No
Units:	G	Med Utility:	No
Recovered:	.00	Oxygenate:	
Med Soil:	No		

44	4 of 6	SSW	0.29 / 1,550.58	495.06 / 6	DAVIS-HOWLAND COMPANY 200 ANDERSON AVE. ROCHESTER NY	LST
--------------------	--------	-----	-----------------	------------	--	-----

Spill No:	7480412	Spill Date:	1974-04-12 12:00:00
Site ID:	226882	Rcvd Date:	1911-11-11 11:11:00
DER Facility ID:	187264	CAC Date:	1974-04-12 00:00:00
CID:		Insp Date:	
Program Type:	ER	Close Date:	1974-04-12 00:00:00
SWIS Code:	2814	Create Date:	1990-05-31 00:00:00
Contribute Factor:	Tank Overfill	Update Date:	2001-01-09 00:00:00
Water Body:		DEC Region:	8
Source:	Vessel	Lead DEC:	BWFINSTE
Class:	B3	Reported by:	Health Department
Meets Std:	True	Referred to:	
Penalty:	False	County:	Monroe
REM Phase:	0	Latitude:	43.157488670
After Hours:	True	Longitude:	-77.580660040
UST Trust:	False		
Caller Remark:			

DEC Remark:

Spiller Information

Spiller Name:		Spiller Zip:	
Spiller Company:	DAVIS-HOWLAND COMPANY	Spiller Country:	001
Spiller Address:	200 ANDERSON AVE.	Contact Name:	
Spiller City:	ROCHESTER	Contact Phone:	
Spiller State:	ZZ	Contact Ext:	

Material Information

OP Unit ID:	891468	Med Air:	No
OU:	01	Med in Air:	No
Material ID:	482824	Med GW:	No
Material Code:	0022	Med SW:	No
Material Name:	waste oil/used oil	Med DW:	No
CAS No:		Med Sewer:	No
Material Family:	Petroleum	Med Surf:	No
Quantity:	250.00	Med Subway:	No
Units:	G	Med Utility:	No
Recovered:	.00	Oxygenate:	
Med Soil:	Yes		

44	5 of 6	SSW	0.29 / 1,550.58	495.06 / 6	Davis-Howland Oil Corporation 200 Anderson Avenue Rochester NY 14607	SHWS
--------------------	--------	-----	-----------------	------------	--	------

Site Code:	58210	Site Code (GIS):	828088
HW Code:	828088	Site Class (GIS):	04
Site Class:	04	Address1 (GIS):	200 Anderson Avenue
Site Address:	200 Anderson Avenue	Address2 (GIS):	
City:	Rochester	Locality (GIS):	Rochester
ZIP:	14607	ZIP Code (GIS):	14607
County:	Monroe	County (GIS):	Monroe

Map Key	Number of Records	Direction	Distance (mi/ft)	Elev/Diff (ft)	Site	DB
SWIS:	2814				Town (GIS):	Rochester (c)
Region:	8				Region (GIS):	8
Town:	Rochester (c)				X Coord (GIS):	290199.99988
Acres:	2.000				Y Coord (GIS):	4781567.00004
Record Added:	1999-11-18 12:00:00				Method:	4.3
Record Update:	2017-06-19 09:05:00				Accuracy:	variable
Updated by:	SLEDWARD				Accuracy Unit:	
Latitude:	43.157761870				Latitude (GIS):	4781567.00004
Longitude:	-77.580523950				Longitude (GIS):	290199.99988
Site Name:	Davis-Howland Oil Corporation					
Site Name (GIS):	Davis-Howland Oil Corporation					
Site Class Desc (GIS):	This classification is assigned to a site that has been properly closed but that requires continued site management consisting of operation, maintenance and/or monitoring. Class 4 is appropriate for a site where remedial construction actions have been completed for all operable units, but the site has not necessarily been brought into compliance with standards, criteria, or guidance (e.g., a groundwater extraction and treatment system has been installed and is operating properly but groundwater standards have not been achieved yet). The Record of Decision should define the remedial action objectives that need to be achieved during site management. If a Certificate of Completion (CoC) is to be issued for a site, the CoC is issued concurrently with the reclassification.					
Site Class Desc:	This classification is assigned to a site that has been properly closed but that requires continued site management consisting of operation, maintenance and/or monitoring. Class 4 is appropriate for a site where remedial construction actions have been completed for all operable units, but the site has not necessarily been brought into compliance with standards, criteria, or guidance (e.g., a groundwater extraction and treatment system has been installed and is operating properly but groundwater standards have not been achieved yet). The Record of Decision should define the remedial action objectives that need to be achieved during site management. If a Certificate of Completion (CoC) is to be issued for a site, the CoC is issued concurrently with the reclassification.					
Program:	HW					
Program Desc:	State Superfund Program					
Assess DOH:	People are not coming into contact with the contaminated groundwater because the area is served by a public water supply that is not affected by this contamination. Contact with on-site contaminated soil is unlikely unless persons dig below the ground surface. Volatile organic compounds in the groundwater may move into the soil vapor (air between soil particles), which in turn may move into overlying buildings and affect the indoor air quality. This process, which is similar to the movement of radon gas from the subsurface into the indoor air of buildings, is referred to as soil vapor intrusion. Soil vapor intrusion sampling identified impacts in indoor air quality in the on-site building and actions have been taken to reduce exposure. Environmental sampling indicates that soil vapor intrusion is not a concern off-site.					
Source of Data:						
Assessment:	<p>Nature and Extent of Contamination: chemicals of concern (COCs) include volatile organics (VOCs), semi-volatiles (sVOCs,) pesticides/polychlorinated biphenyls (PCBs), and metals. Shallow soil has shown the greatest impact from the chemicals of concern. Shallow and deep groundwater has been impacted mostly by chlorinated VOCs (cVOCs). The highest level of soil contamination was found in the area behind the Davis-Howland building. Shallow soils were contaminated with sVOCs and metals, and subsurface soils with VOCs and, to a lesser extent, sVOCs and metals. Groundwater contamination was highest in shallow groundwater with the area directly behind 200 Anderson Avenue showing the highest concentrations. Site-Related Groundwater: Shallow overburden groundwater contamination consisted mainly of chlorinated compounds, petroleum BTEX compounds and lead. The highest contaminant levels seen were trichloroethene (98 ppm), 1,2-dichloroethene (98 ppm), and 1,1,1-trichloroethane (34 ppm). Shallow groundwater flow direction is locally variable but often has a southern component of flow. Data from the Phase I and Phase II investigations indicated that contamination levels in shallow groundwater reached non-detect levels just south of Anderson Avenue in front of the Davis-Howland building. Highest contamination levels in shallow groundwater were found in the area immediately behind the Davis-Howland buildings. Bedrock groundwater contamination shows lower concentrations of chemicals than the shallow groundwater. Highest contaminant levels were for trichloroethene (0.74 ppm), 1,2-dichloroethene (8.6 ppm), and vinyl chloride (0.84 ppm). Bedrock groundwater flow is predominantly to the south. Bedrock groundwater contamination was found to be greatest south of Anderson Avenue at MW-1R and northwest of the Davis-Howland building at MW-5R. Post-Remediation: Soil: A surface soil excavation and removal was performed in 1992 which removed drums and the top foot of soil behind the 190-220 Anderson Ave buildings. The OU-1 remedial action removed 2 small areas of surface soil that were contaminated with metals. That was followed during the remedial action by the removal of three small areas of surface soil that were contaminated by metals. Dry soil contaminated from surface leaks and spills has all been removed. Subsurface soil was remediated via soil vapor extraction. A post-remedial sampling effort completed in 2015 confirmed that COCs for soils have been cleaned up to restricted-residential cleanup standards although the current zoning only allows commercial/industrial use. Groundwater: The groundwater beneath this site, both shallow and deep, continues to remain contaminated with cVOCs but at appreciably lower levels than before remediation. Overall, cVOC concentrations in the overburden wells have decreased significantly since 1997 and cVOC concentrations in the bedrock wells have decreased by about 40% since 1997. Water in the saturated upper soil zone continues to be cleaned by the sparge/SVE system. Soil Vapor Intrusion concerns in the DHOC buildings are currently being mitigated by the operation of the remedial SVE system.</p>					
Description:	<p>Location: The site is located in the Southeast Quadrant of the City of Rochester in the Atlantic-University neighborhood adjacent to CSXT's Goodman Street Rail Yard. Site Features: The site consists all of or portions of eight parcels of land where documented waste disposal and remedial cleanup have occurred. The Registry site address, 200 Anderson Avenue, is the central building in a row of adjoining Davis-Howland buildings with a single open yard in back. The site also includes a small remediated disposal area on two adjoining properties on the south side of Anderson Ave. The total site area is two acres. Davis-Howland Oil Company (DHOC) site includes 192-200 Anderson Ave, parcel 106.84-1-6; 220 Anderson Ave, parcel 106.84-1-5; 190 Anderson Ave, parcel 106.84-1-7; 188 Anderson Ave, parcel 106.84-1-4.002; a portion of 360 N Goodman St, parcel 106.84-1-11; a portion of 406 Atlantic Ave, parcel 107.77-1-28.002; a portion of 183-185 Anderson Ave, parcel 121.28-2-4 and a portion of 15-17 Norwood St, parcel 121.28-2-5. The rear open yard behind the former DHOC buildings is paved with blacktop installed during remediation. Extensive remedial trenches, wells, and sparge</p>					

Map Key	Number of Records	Direction	Distance (mi/ft)	Elev/Diff (ft)	Site	DB
----------------	--------------------------	------------------	-------------------------	-----------------------	-------------	-----------

and vacuum lines have been installed beneath this asphalt cover. A groundwater extraction water line extends beneath portions of 183-185 Anderson Ave. and 15-17 Norwood St. Current Zoning/Use(s): The site neighborhood includes residential, commercial, and industrial facilities. Zoning north of Anderson Avenue is commercial/industrial. Current uses of the buildings are storage and other commercial uses. Historical Use(s): The site buildings along Anderson Avenue were built between 1910 and 1940. A hundred years ago the DHOC bordered the Robeson Rochester Company and the Rochester Stamping Company. Robeson Rochester was a cutlery manufacturer. These neighboring companies performed metal fabrication and acid treating. The DHOC site remediation has removed contaminated soil from multiple on-site locations which may have come from these neighbors. Between 1942 and 1972 the site produced industrial chemicals, oils, greases, and other lubricants. DHOC operated the business from 1972 until 1994. An oil spill complaint in 1991 resulted in Davis-Howland removing all drums of liquid wastes and completing surficial soil clean-up in July 1992. In September of 1994, this site was referred to the State Superfund (SSF) program. A state Superfund Remedial Investigation (RI) was completed in early 1997. Two Records of Decision (RODs) were signed in 1997 and 1998. The RODs called for air sparging, soil vapor extraction and soil removal. Groundwater contamination at deep levels was encountered during pre-design sampling activities, consequently deep groundwater contamination is also addressed in the remedy. The Remedial Design was completed in September of 2000. Remedial construction began in 2001 and was completed in 2002. The site was reclassified to Class 4 on February 11, 2015. The remedial components include air sparge combined with soil-vapor extraction (sparge/SVE) supplemented by groundwater pump-and-treat technology. From various pumped wells, collected groundwater moves through an air stripper which separates volatile contaminants from the water. From 2002 until 2009, a catalytic oxidizer (CATOX) was used to burn off the contaminants liberated from the water. When concentrations declined, an engineered air discharge stack of suitable height was installed and the CATOX was removed. Presently, treated water is sampled, monitored and discharged through a dedicated water line to the sanitary sewer at Anderson Avenue under permit with discharge limits established by Monroe County. The treatment technology runs continuously. During the 2004 and 2005 heating seasons, the NYSDEC and NYSDOH completed a soil vapor intrusion (SVI) study within the Davis-Howland building, adjacent buildings and in the downgradient residential area. The active Soil Vapor Extraction (SVE) system running in the Davis-Howland building and in the connected adjacent buildings is mitigating indoor air intrusion of any contaminants. Follow-up indoor air sampling in the fall of 2010 in the off-site building on the western edge of the site did not find cVOCs in indoor air which require mitigation. Operable Units: The site was divided into two operable units. An operable unit represents a portion of a remedial program for a site that for technical or administrative reasons can be addressed separately to investigate, eliminate or mitigate a release, threat of release or exposure pathway resulting from the site contamination Operable Unit 1 (OU1) encompasses the shallow groundwater, surficial soil, and subsurface soil on the site. The ROD required air sparging to treat overburden groundwater, vapor extraction to collect released VOCs and enhance soil cleanup, off-gas treatment, site fencing to protect the treatment plant, and groundwater monitoring. Operable Unit 2 (OU2) encompasses the bedrock groundwater. NYSDEC selected No Further Action as the site remedy for OU2 but included a contingent remedy. In the event that the OU-1 remedy did not effectively clean up the deeper groundwater, the remedy for OU2 could include groundwater extraction wells and groundwater monitoring. As a result, subsequent to the OU@ ROD, the decision was made to install two groundwater extraction wells and a network of monitoring wells in the bedrock aquifer. A groundwater pump-and-treat system with groundwater monitoring has operated continuously at DHOC since 2002. Site Geology and Hydrogeology: The unconsolidated surface geology consists of fine to coarse sand with with some gravel and silt. No significant surface water is located in the immediate area of the site. The bedrock is the mid-upper Silurian, late Niagaran stage, Guelph dolostone of the Lockport group.

Materials Information

Waste Name:	ACETONE	Waste Quantity:	UNKNOWN
Waste Code:			
Waste Name:	1,1,1-TRICHLOROETHANE (F002 WASTE)	Waste Quantity:	UNKNOWN
Waste Code:			
Waste Name:	2-BUTANONE (A.K.A. METHYL ETHYL KETONE: MEK)	Waste Quantity:	UNKNOWN
Waste Code:			
Waste Name:	METHYLENE CHLORIDE (F002 WASTE)	Waste Quantity:	UNKNOWN
Waste Code:			
Waste Name:	TOLUENE (F005)	Waste Quantity:	UNKNOWN
Waste Code:			
Waste Name:	TRICHLOROETHYLENE {(TCE) (F001 WASTE)}	Waste Quantity:	UNKNOWN
Waste Code:			

Owner Information

Seq No:	0000001	Owner Street:	5855 LOS VERDES CT
Sub Type:	E	Owner Street 2:	
Own Op:	03	Owner City:	BRADENTON
Owner Name:	LAWRENCE R KLEPPER	Owner State:	FL
Country:	United States of America	Owner Zip:	34210
Owner Co.:	Davis-Howland Oil Corporation		
Seq No:	0000005	Owner Street:	500 Water St (C-910)
Sub Type:	08	Owner Street 2:	

Map Key	Number of Records	Direction	Distance (mi/ft)	Elev/Diff (ft)	Site	DB
---------	-------------------	-----------	------------------	----------------	------	----

Own Op:	01				Owner City:	Jacksonville
Owner Name:	Ellen M. Fitzsimmons				Owner State:	FL
Country:	United States of America				Owner Zip:	32202
Owner Co.:	New York Central Lines, LLC, CSX Transportation					

Seq No:	0000004				Owner Street:	274 N Goodman St
Sub Type:	08				Owner Street 2:	
Own Op:	01				Owner City:	Rochester
Owner Name:	Allan Stern				Owner State:	NY
Country:	United States of America				Owner Zip:	14607
Owner Co.:	186 Atlantic Avenue LLC					

Seq No:	0000002				Owner Street:	19 Birch Lane
Sub Type:	E				Owner Street 2:	
Own Op:	01				Owner City:	Fairport
Owner Name:	Lawrence R. Klepper c/o Aime Bush				Owner State:	NY
Country:	United States of America				Owner Zip:	14450
Owner Co.:	Former Samille Inc					

Seq No:	0000003				Owner Street:	501 South Clinton St
Sub Type:	05				Owner Street 2:	
Own Op:	01				Owner City:	Rochester
Owner Name:	Tom Gangemi				Owner State:	NY
Country:	United States of America				Owner Zip:	14620
Owner Co.:	Anderson Acquisitions, llc					

HW Extra Information

Dump:	False	Dell:	False
Structure:	True	Updated By:	SLEDWARD
Lagoon:	False	Record Added:	1999-11-18 12:00:00
Landfill:	False	Record Updated:	2017-01-20 11:04:00
Pond:	False	Latitude:	43:09:28.0
Disposal Start:	unknown	Longitude:	77:34:51.0
Disposal Terminate:	unknown		

Projects Information

Project Code:	02	Code Name:	Remedial Investigation
Project Desc:	Remedial Investigation	Operable Unit ID:	2606
Project Refer Name:		Operable Unit:	01
End Date:	1997-03-01 00:00:00	Operable Unit Desc:	REM PRG-SOIL&SH GW
End Status:	ACT		

Project Code:	05	Code Name:	Remedial Action
Project Desc:	Remedial Action	Operable Unit ID:	2606
Project Refer Name:		Operable Unit:	01
End Date:	2002-06-24 00:00:00	Operable Unit Desc:	REM PRG-SOIL&SH GW
End Status:	ACT		

Project Code:	04	Code Name:	Remedial Design
Project Desc:	Remedial Design	Operable Unit ID:	2606
Project Refer Name:		Operable Unit:	01
End Date:	2000-09-22 00:00:00	Operable Unit Desc:	REM PRG-SOIL&SH GW
End Status:	ACT		

Project Code:	01	Code Name:	Site Characterization
Project Desc:	Site Characterization	Operable Unit ID:	2606
Project Refer Name:		Operable Unit:	01
End Date:	1993-03-01 00:00:00	Operable Unit Desc:	REM PRG-SOIL&SH GW
End Status:	ACT		

Project Code:	02	Code Name:	Remedial Investigation
Project Desc:	Remedial Investigation	Operable Unit ID:	2607
Project Refer Name:		Operable Unit:	02
End Date:	1998-03-01 00:00:00	Operable Unit Desc:	REM PRG-BEDROCK GW
End Status:	ANF		

Map Key	Number of Records	Direction	Distance (mi/ft)	Elev/Diff (ft)	Site	DB
44	6 of 6	SSW	0.29 / 1,550.58	495.06 / 6	Davis-Howland Oil Corporation 200 Anderson Avenue Rochester NY 14607	VAPOR
Program No:	828088			Vapor Ins Eval Stat:	Complete	
X:	-77.580524			X Coordinate:	290200	
Y:	43.157762			Y Coordinate:	4781567	
45	1 of 1	WSW	0.30 / 1,581.37	499.04 / 10	STERN ROOFING 305 NORTH GOODMAN ROCHESTER NY	LST
Spill No:	8900308			Spill Date:	1989-04-11 10:00:00	
Site ID:	210153			Rcvd Date:	1989-04-11 12:17:00	
DER Facility ID:	174212			CAC Date:	1990-05-14 00:00:00	
CID:				Insp Date:		
Program Type:	ER			Close Date:	1990-05-14 00:00:00	
SWIS Code:	2814			Create Date:	1989-04-21 00:00:00	
Contribute Factor:	Tank Failure			Update Date:	1990-05-18 00:00:00	
Water Body:				DEC Region:	8	
Source:	Commercial/Industrial			Lead DEC:	CAHETTEN	
Class:	C3			Reported by:	Fire Department	
Meets Std:	True			Referred to:		
Penalty:	False			County:	Monroe	
REM Phase:	0			Latitude:	43.159415270	
After Hours:	False			Longitude:	-77.585058370	
UST Trust:	True					
Caller Remark:						
DEC Remark:						
Spiller Information						
Spiller Name:				Spiller Zip:		
Spiller Company:	STERN ROOFING			Spiller Country:	001	
Spiller Address:	305 NORTH GOODMAN			Contact Name:		
Spiller City:	ROCHESTER			Contact Phone:		
Spiller State:	NY			Contact Ext:		
Material Information						
OP Unit ID:	926591			Med Air:	No	
OU:	01			Med in Air:	No	
Material ID:	451649			Med GW:	Yes	
Material Code:	0008			Med SW:	No	
Material Name:	diesel			Med DW:	No	
CAS No:				Med Sewer:	No	
Material Family:	Petroleum			Med Surf:	No	
Quantity:	.00			Med Subway:	No	
Units:	G			Med Utility:	No	
Recovered:	.00			Oxygenate:		
Med Soil:	No					
46	1 of 1	WNW	0.32 / 1,712.87	488.51 / -1	T.M.S 183 Hayward Ave. Rochester NY 14609	SWF/LF
Active:	Yes			Owner Address:	183 Hayward Ave.	
Activity No:	[28K12]			Owner Addr2:		
Regltry Status:	Exempt			Owner City:	Rochester	
Accuracy Code:	4 - GIS Assisted			Owner State:	NY	

Map Key	Number of Records	Direction	Distance (mi/ft)	Elev/Diff (ft)	Site	DB
Auth No:				Owner ZIP:	14609	
Auth Issue Dt:				Owner Email:	jaycattat@yahoo.com	
Operator Name:				Owner Phone:	5853136258	
Operator Type:				Contact Name:		
Expiration Date:				Contact Addr:		
Region:	8			Contact Addr2:		
County:	Monroe			Contact City:		
East Coord:	289763			Contact State:		
North Coord:	4782256			Contact ZIP:		
Phone No:	5853136258			Contact Email:		
Owner Name:	Theodore R. Van Ess			Contact Phone:		
Owner Type:	Private					
Date of Last Inspection:						
Activity Desc:		Waste tire storage - exempt (less than 1000 tires)				
Waste Types:		Whole Tires - passenger				

[47](#) 1 of 1 W 0.33 / 1,754.93 509.81 / 20 **STAUBS TEXTILE SERVICE** LST
951 EAST MAIN STREET
ROCHESTER NY 14605

Spill No:	9800145	Spill Date:	1998-04-03 12:55:00
Site ID:	153286	Rcvd Date:	1998-04-03 13:00:00
DER Facility ID:	49584	CAC Date:	1998-04-08 00:00:00
CID:	999	Insp Date:	
Program Type:	ER	Close Date:	1998-06-09 00:00:00
SWIS Code:	2814	Create Date:	1998-04-03 00:00:00
Contribute Factor:	Tank Test Failure	Update Date:	2008-12-03 15:42:01.82000000
Water Body:		DEC Region:	8
Source:	Commercial/Industrial	Lead DEC:	MFZAMIAR
Class:	B3	Reported by:	Tank Tester
Meets Std:	True	Referred to:	
Penalty:	False	County:	Monroe
REM Phase:	0	Latitude:	43.161555990
After Hours:	False	Longitude:	-77.586354100
UST Trust:	True		
Caller Remark:			
DEC Remark:			

Spiller Information

Spiller Name:	JEFF SCHOTT	Spiller Zip:	14605-
Spiller Company:	STAUBS TEXTILE SERVICE	Spiller Country:	001
Spiller Address:	951 EAST MAIN STREET	Contact Name:	
Spiller City:	ROCHESTER	Contact Phone:	
Spiller State:	NY	Contact Ext:	

Material Information

OP Unit ID:	1057536	Med Air:	No
OU:	01	Med in Air:	No
Material ID:	325695	Med GW:	No
Material Code:	0008	Med SW:	No
Material Name:	diesel	Med DW:	No
CAS No:		Med Sewer:	No
Material Family:	Petroleum	Med Surf:	No
Quantity:	.00	Med Subway:	No
Units:	G	Med Utility:	No
Recovered:	.00	Oxygenate:	
Med Soil:	Yes		

[48](#) 1 of 2 W 0.34 / 1,778.07 509.19 / 20 **Former Staub's Textile Service, Inc.** BROWNFIELDS

**935, 951 East Main Street
Rochester NY 14605**

Site Code:	425438	Site Code (GIS):	C828160
HW Code:	C828160	Site Class (GIS):	N
Site Class:	N	Address1 (GIS):	935, 951 East Main Street
Site Address:	935, 951 East Main Street	Address2 (GIS):	
City:	Rochester	Locality (GIS):	Rochester
ZIP:	14605	ZIP Code (GIS):	14605
County:	Monroe	County (GIS):	Monroe
SWIS:	2814	Town (GIS):	Rochester (c)
Region:	8	Region (GIS):	8
Town:	Rochester (c)	X Coord (GIS):	289220.59210
Acres:	1.200	Y Coord (GIS):	4765293.80054
Record Added:	2010-03-02 14:16:00	Method:	4.2
Record Update:	2010-10-08 10:45:00	Accuracy:	
Updated by:	MOBARRIE	Accuracy Unit:	
Latitude:	43.0111111111	Latitude (GIS):	4765293.80054
Longitude:	-77.586388889	Longitude (GIS):	289220.5921
Site Name:	Former Staub's Textile Service, Inc.		
Site Name (GIS):	Former Staub's Textile Service, Inc.		
Site Class Desc (GIS):	No Further Action at this Time: Sites are given a classification of "N" when:		

- a. the investigation and evaluation of a Class P site results in a determination that contamination at the site does not warrant placing the site on the Registry or it is being addressed under a brownfield program;
- b. a site was in a brownfield program (BCP, ERP or VCP) or other non-Registry program, remediation was not completed, and the site did not otherwise qualify for listing on the Registry. As an example, this occurs when a volunteer begins a brownfield project and then for economic or other reasons, determines they cannot complete the work and the brownfield project is terminated. If the contamination at the brownfield site qualifies it for placement on the Registry, the Department acts to do so. If the site re-enters a brownfield program, it can be reclassified to Class A (active) to indicate that work has recommenced;
- c. a site was identified simply as the location(s) where a drum(s) or other discrete waste was at one time present and subsequently removed by DEC or others and, based on the resulting conditions, no need for additional work was apparent; or
- d. an application to the BCP, ERP or VCP was submitted, and was then withdrawn or terminated before any actions were taken to investigate or remediate the site.

Site Class Desc:	
Program:	BCP
Program Desc:	Brownfield Cleanup Program
Assess DOH:	
Source of Data:	
Description:	

This is a new BCP Application that pertains to the property located at 935/951 East Main Street in the city of Rochester, Monroe County). This site is approximately 1.2 acres in size. The Former Saub's Textile Service Site is located in an urban area of the City of Rochester. The site is approximately 1.0 mile east of downtown Rochester on the south side of East Main Street. The main site features comprised of an unoccupied building (80%) surrounded by paved parking areas and roadways (20%). The entire site is covered by building or pavement. The site is currently inactive, and is zoned for commercial use. The future intended use is commercial. The surrounding parcels are currently used for a combination of commercial, light industrial, and residential. The nearest residential area adjoins the site to the south. Until 2005 the site was used for a commercial laundry and dry cleaners. The site is known to have operated as a dry cleaners since the 1920's. The site remedial program will be performed by The Pike Company as a volunteer in the DEC's Brownfield Cleanup Program. The site will be divided into {two} operable units. Operable unit 1 (OU1) is the on-site source area. OU2 consists of the off-site groundwater and soil vapor plumes. Phase I & II Environmental Site Assessments were performed for the site by Passero Associates in 2009. Known or suspected contaminants at this site are chlorinated solvents (Perc) and some petroleum. These contaminants are impacting the soil and groundwater. Soil gas is suspected to also be a concern. This BCP Application is currently under review and the Department of Environmental Conservation will determine the application's approval and eligibility. Reclassified to "N"; based on withdrawal email on 5/19/10

Assessment:

Based upon investigations conducted to date and submitted with the BCP application, the primary contaminants of concern at the site include tetrachloroethene (PCE) and some petroleum related compounds. Significant PCE impacts have been recorded in unsaturated shallow and deep soils as well as shallow groundwater. Less significant impacts of other contaminants can not be determined due to the high reporting limits in the submitted data. The highest concentrations of PCE in soil and groundwater, ranging from 4700 - 9400 ppm in soil and 49 - 118 ppm in groundwater, have been recorded within 40 ft of the presumed down gradient property lines. Concentrations of PCE found on-site significantly exceed the soil cleanup objectives for the protection of groundwater (1.3 ppm). PCE and cis-DCE found in groundwater, also significantly exceed groundwater standards (typically 0.005 ppm). No off-site data has been collected however, the onsite data indicates that contaminant concentrations are increasing in the direction and vicinity of the presumed downgradient property lines. The bedrock underlying the subject site is the Upper Silurian Penfield Dolostone (Geologic Map of New York, Finger Lakes Sheet, 1970). The surficial soils are lacustrine silt and clay (Surficial Geologic Map of New York, Finger Lakes Sheet, 1986). The

Map Key	Number of Records	Direction	Distance (mi/ft)	Elev/Diff (ft)	Site	DB
---------	-------------------	-----------	------------------	----------------	------	----

depth to bedrock has not been reported however is presumed to be 16-20' bgs and the depth to groundwater has not been reported. Based on surficial topography, the groundwater flow direction beneath the Site is presumed to be to the southeast. Once established, more information regarding the site can be found in the documents placed in the Site Document Repository.

Owner Information

Seq No:	0000001	Owner Street:	10 Rustic Pine
Sub Type:	NNN	Owner Street 2:	
Own Op:	01	Owner City:	Pittsford
Owner Name:	Richard Markus	Owner State:	NY
Owner Company:	951 East Main Street, LLC	Owner Zip:	14534
Country:	United States of America		
Seq No:	0000001	Owner Street:	One Circle Street
Sub Type:	P03	Owner Street 2:	
Own Op:	06	Owner City:	Rochester
Owner Name:	William P. Tehan	Owner State:	NY
Owner Company:	The Pike Company	Owner Zip:	14607
Country:	United States of America		
Seq No:	0000001	Owner Street:	115 South Avenue
Sub Type:	NNN	Owner Street 2:	
Own Op:	19	Owner City:	Rochester
Owner Name:	Central Library of Rochester and Monroe County	Owner State:	NY
Owner Company:	Document Repository	Owner Zip:	14604-1896
Country:	United States of America		

48	2 of 2	W	0.34 / 1,778.07	509.19 / 20	Staubs Textile Services, Inc. 935, 951 East Main Street Rochester NY 14605	SHWS
--------------------	--------	---	--------------------	----------------	---	------

Site Code:	414675	Site Code (GIS):	828160
HW Code:	828160	Site Class (GIS):	02
Site Class:	02	Address1 (GIS):	935, 951 East Main Street
Site Address:	935, 951 East Main Street	Address2 (GIS):	
City:	Rochester	Locality (GIS):	Rochester
ZIP:	14605	ZIP Code (GIS):	14605
County:	Monroe	County (GIS):	Monroe
SWIS:	2814	Town (GIS):	Rochester (c)
Region:	8	Region (GIS):	8
Town:	Rochester (c)	X Coord (GIS):	289720.66000
Acres:	1.200	Y Coord (GIS):	4781954.32000
Record Added:	2009-06-04 09:49:00	Method:	4.2
Record Update:	2017-03-09 11:42:00	Accuracy:	
Updated by:	BXPUTZIG	Accuracy Unit:	
Latitude:	43.161112971	Latitude (GIS):	4781954.32
Longitude:	-77.586560984	Longitude (GIS):	289720.66
Site Name:	Staubs Textile Services, Inc.		
Site Name (GIS):	Staubs Textile Services, Inc.		
Site Class Desc (GIS):	This classification is assigned to a site at which:		

a. the disposal of hazardous waste has been confirmed and the presence of such hazardous waste or its components or breakdown products represents a significant threat to public health or the environment: or
b. hazardous waste disposal has not been confirmed, but the site has been listed on the Federal National Priorities List (NPL).

Site Class Desc: This classification is assigned to a site at which:

a. the disposal of hazardous waste has been confirmed and the presence of such hazardous waste or its components or breakdown products represents a significant threat to public health or the environment: or
b. hazardous waste disposal has not been confirmed, but the site has been listed on the Federal National Priorities List (NPL).

Program: HW
Program Desc: State Superfund Program
Assess DOH: Direct contact with contaminants in the soil is unlikely because the majority of the site is covered with buildings and pavement. Contaminated groundwater at the site is not used for drinking or other purposes and the site is served by a public water supply that obtains water from a different source not affected by this contamination. Volatile

Map Key	Number of Records	Direction	Distance (mi/ft)	Elev/Diff (ft)	Site	DB
---------	-------------------	-----------	------------------	----------------	------	----

organic compounds in the groundwater and/or soil may move into the soil vapor (air spaces within the soil), which in turn may move into overlying buildings and affect the indoor air quality. This process, which is similar to the movement of radon gas from the subsurface into the indoor air of the buildings, is referred to as soil vapor intrusion. Because the on-site building is vacant, inhalation of site contaminants in indoor air due to soil vapor intrusion does not represent a concern for the site in its current condition. However, the potential exists for the inhalation of site contaminants due to soil vapor intrusion for any future on-site development. Soil vapor intrusion sampling indicates actions, including continued monitoring, are recommended to prevent potential exposure at one off-site residence. Additional evaluation is needed to determine whether actions are needed to address soil vapor intrusion off-site.

Source of Data:
Description:

Location: This Site is located at 951, 935 East Main Street in the City of Rochester, Monroe County. The 1.2 acre site is located in a mixed commercial/residential area on the northeast side of the city. Site Features: The majority of the site is occupied by the vacant on-site building with a paved parking area and loading dock on the west side and a small paved driveway on the east side of the property. The site is bound by East Main Street to the north, commercial properties to the west and east and a residential neighborhood to the south. Current Zoning/Use(s): The site is currently inactive and is zoned for commercial use. Historic Use(s): This site has a 70-year history of use as an industrial laundry and dry cleaning service. Operations at the facility ceased in 2005 and it has been vacant since that time. Site Geology and Hydrogeology: The site is underlain by approximately 20 to 25 feet of overburden materials overlying bedrock. The overburden consists of gray and brown silty sand to sandy silt with little clay and gravel. Groundwater in the overburden beneath the site is 12-15 feet below ground surface with flow to the north. Operable Unit(s): The site was divided into two operable units. An operable unit represents a portion of a remedial program for a site that for technical or administrative reasons can be addressed separately to investigate, eliminate or mitigate a release, threat of release or exposure pathway resulting from the site contamination. Operable Unit 1 (OU 01) is the on-site source area. OU 02 consists of the bedrock groundwater, off-site groundwater and soil vapor contamination.

Assessment:

For OU 1: On-Site Area Soil and groundwater were analyzed for volatile organic compounds (VOCs), semi-volatile organic compounds (SVOCs), metals, polychlorinated biphenyls (PCBs), and pesticides. Based upon investigations conducted to date, the primary contaminants of concern for OU 1 include tetrachloroethene (PCE) and its associated degradation products. Soil - Tetrachloroethene is found in shallow and deeper soil, predominantly at the south end of the site. Concentrations of tetrachloroethene found on site at levels, up to 70,000 ppm, significantly exceed the soil cleanup objectives for the protection of groundwater (1.3 ppm). Data does not indicate any off-site impacts in soil related to this site. Groundwater - PCE and its associated degradation products are also found in groundwater at the southern end of the site, substantially exceeding groundwater standard of 5 ppb, with a concentration of PCE up to 252,800 ppb. Groundwater contamination is expected to extend offsite. Additional investigations will be conducted under OU2. Soil Vapor and Indoor Air - PCE was detected in on-site soil vapor as high as 1,800,000 ug/m3. Presently the site building is vacant; therefore there is no current potential for exposure associated with soil vapor intrusion (SVI). SVI samples, consisting of sub-slab vapor and ambient indoor and outdoor air, were collected at three off-site residence from 2011-2013. Based on the results of those samples, continued monitoring is recommended at one off-site residence and no further action is needed at the remaining two off-site residences. Additional soil vapor intrusion sampling, and any associated actions to address exposure, will be collected under Operable Unit Number 02. The samples will be collected to delineate the nature and extent of soil vapor contamination.

Materials Information

Waste Name: Waste Code:	tetrachloroethene (PCE)	Waste Quantity:	UNKNOWN
Waste Name: Waste Code:	trichloroethene (TCE)	Waste Quantity:	UNKNOWN
Waste Name: Waste Code:	vinyl chloride	Waste Quantity:	UNKNOWN
Waste Name: Waste Code:	TETRACHLOROETHYLENE (PCE)	Waste Quantity:	UNKNOWN
Waste Name: Waste Code:	cis-1,2-dichloroethene	Waste Quantity:	UNKNOWN

Owner Information

Seq No:	0000001	Owner Street:	c/o Woods Oviatt Gilman, LLP
Sub Type:	E	Owner Street 2:	700 Crossings Building, 2 State Street
Own Op:	01	Owner City:	Rochester
Owner Name:	Beryl Nusbaum	Owner State:	NY
Country:	United States of America	Owner Zip:	14614
Owner Co.:	951 East Main Street, LLC		
Seq No:	0000002	Owner Street:	One Circle Street

Map Key	Number of Records	Direction	Distance (mi/ft)	Elev/Diff (ft)	Site	DB
---------	-------------------	-----------	------------------	----------------	------	----

Sub Type: 05
Own Op: 01
Owner Name: William Tehan
Country: United States of America
Owner Co.: Center Street Development II LLC

Owner Street 2:
Owner City: Rochester
Owner State: NY
Owner Zip: 14607

Seq No: 0000001
Sub Type: NNN
Own Op: 19
Owner Name:
Country: United States of America
Owner Co.: Monroe County Library System

Owner Street: Monroe Branch Library
Owner Street 2: 809 Monroe Avenue
Owner City: Rochester
Owner State: NY
Owner Zip: 14607

HW Extra Information

Dump: False
Structure: False
Lagoon: False
Landfill: False
Pond: False
Disposal Start:
Disposal Terminate:

Dell:
Updated By: MDDUNHAM
Record Added: 2009-06-04 10:53:00
Record Updated: 2016-12-14 14:22:00
Latitude:
Longitude:

Projects Information

Project Code: 05
Project Desc: Remedial Action
Project Refer Name: IRM - Source Area
End Date: 2016-04-22 00:00:00
End Status: ACT

Code Name: Remedial Action
Operable Unit ID: 1230106
Operable Unit: 01B
Operable Unit Desc: IRM - Source Area Soil Vapor Extraction (SVE) System

Project Code: 01
Project Desc: Site Characterization
Project Refer Name:
End Date: 2009-06-08 00:00:00
End Status: ACT

Code Name: Site Characterization
Operable Unit ID: 1171058
Operable Unit: 01
Operable Unit Desc: On-Site Soils

Project Code: 02
Project Desc: Remedial Investigation
Project Refer Name:
End Date: 2017-02-28 00:00:00
End Status: ACT

Code Name: Remedial Investigation
Operable Unit ID: 1171058
Operable Unit: 01
Operable Unit Desc: On-Site Soils

Project Code: 05
Project Desc: Remedial Action
Project Refer Name: IRM - Tank Removal
End Date: 2013-09-30 00:00:00
End Status: ACT

Code Name: Remedial Action
Operable Unit ID: 1230105
Operable Unit: 01A
Operable Unit Desc: IRM - Tank Removal

[49](#)

1 of 1

W

0.36 /
1,880.80

507.41 /
18

Staub's Dry Cleaners
935-951 East Main Street
Rochester NY 14605

FED
BROWNFIELDS

Type of Funding: Hazardous
Acres Property ID: 98121
Property Size(Acres): 1.2
Local Property No: 106.750-0001-039 and 106.750-0001-017
Ownership Entity: Private
Current Owner: 951 East Main Street LLC
Did Ownership Change: N
Sflip Fact into the Owship: N
Latitude: 43.1615272
Longitude: -77.5865701
Horizontal Collection Mthd: Address Matching-House Number
Source Map Scale:

Map Key	Number of Records	Direction	Distance (mi/ft)	Elev/Diff (ft)	Site	DB
Reference Point:					Entrance Point of a Facility or Station	
Horiz Reference Datum:					World Geodetic System of 1984	
Cleanup Required:					Y	
Cntmnt Fnd Ctrl Sbstncs:						
Cntmnt Fnd Petroleum:					Y	
Cntmnt Fnd Asbestos:					Yes	
Cntmnt Fnd Lead:						
Cntmnt Fnd Pahs:						
Cntmnt Fnd Pcb:					Yes	
Cntmnt Fnd Vocs:					Yes	
Cntmnt Fnd Selenium:						
Cntmnt Fnd Iron:						
Cntmnt Fnd Arsenic:						
Cntmnt Fnd Cadmium:						
Cntmnt Fnd Chromium:						
Cntmnt Fnd Copper:						
Cntmnt Fnd Mercury:						
Cntmnt Fnd Nickel:						
Cntmnt Fnd Pesticides:						
Cntmnt Fnd Svocs:						
Cntmnt Fnd Other Metals:						
Cntmnt Fnd Other:						
Cntmnt Fnd Other Descr :						
Cntmnt Fnd Unknown:						
Cntmnt Fnd None:						
Cntmnt Clnd Up Ctl Sbst:						
Cntmnt Clnd Up Petroleum:						
Cntmnt Clnd Up Asbestos:						
Cntmnt Clnd Up Lead:						
Cntmnt Clnd Up PAHs:						
Cntmnt Clnd Up PCBs:						
Cntmnt Clnd Up VOCs:						
Cntmnt Clnd Up Selenium:						
Cntmnt Clnd Up Iron:						
Cntmnt Clnd Up Arsenic:						
Cntmnt Clnd Up Cadmium:						
Cntmnt Clnd Up Chromium:						
Cntmnt Clnd Up Copper:						
Cntmnt Clnd Up Mercury:						
Cntmnt Clnd Up Nickel:						
Cntmnt Clnd Up Pesticides:						
Cntmnt Clnd Up Svocs:						
Cntmnt Clnd Oth Metals:						
Cntmnt Clnd Up Other:						
Cntmnt Clnd Up Oth Descr:						
Cntmnt Clnd Up Unknown:						
Cntmnt Clnd Up None:						
Media Affected Air:					Yes	
Media Affected Sediments:						
Media Affected Soil:					Y	
Media Affect Drnking Wtr:						
Media Affected Grnd Wtr:					Yes	
Media Affctd Surf Wtr:						
Media Affctd Bldg Matr:						
Media Affected Indoor Air:						
Media Affected None:						
Media Affected Unknown:						
Media Clnd Up Air:						
Media Clnd Up Sediments:						
Media Clnd Up Soil:						
Media Clnd Up Drnk Wtr:						
Media Clnd Up Grnd Wtr:						
Media Clnd Up Surf Wtr:						
Media Clnd Up Bldg Mats:						
Media Clnd Up Indoor Air:						
Media Clnd Up Unknown:						
St Tribal Prg ID No:						
Further Action Cleanup:						
Enrollment St Tribal Prg:						

Map Key	Number of Records	Direction	Distance (mi/ft)	Elev/Diff (ft)	Site	DB
Institutional Ctrl ICs Req:		Y				
IC Catgry Proprietary Ctrls:						
IC Catgry Informational Dev:						
IC Catgry Govmntal Ctrls:		Y				
IC Catgry Enfrc Prmt TIs:		Y				
ICs in Place:		N				
Date ICs in Place:						
Photographs are Available:		Y				
Video is Available:						
Description History:					The Site was purchased by William Staub in 1922 and utilized as a laundry and a dry cleaning operation. A dry cleaning compliance inspection in 2002 documented the presence of two dry cleaning machines utilizing PCE as the dry cleaning solvent. The NYSDEC October 2005 Hazardous Waste Compliance Inspection" stated that the facility was closed and no longer regulated at that time.	
--Details--						
Grant Recipient Name:			Rochester, City of			
Accomplishment Counted:			0			
Cooperative Agrmnt No:			97259406			
Type Brownfields Grant:			Assessment			
Assessment Phase:			Phase II Environmental Assessment			
Assessment Start Date:			04/16/2009 00:00:00			
Assessment Compltn Dt:			04/24/2009 00:00:00			
Srce of Assessment Fund:			US EPA - Brownfields Assessment Cooperative Agreement			
Entity Prov Assmnt Fund:			EPA			
Assessment Funding Amt:			7000			
Cleanup Start Date:						
Cleanup Completion Date:						
Acres Cleaned Up:						
Cleanup Funding Source:						
Entity Prvd Cleanup Fund:						
Cleanup Funding Amount:						
Redevelopment Start Dt:						
No of Clnup/Redev Jobs:						
Acre/Grnspace Created:						
Src of Redev Funding:						
Entity Prvd Redev Funds:						
Redev Funding Amount:						
Highlights:						
IC Data Address:						
Redev Completion Date:						
Past Use Greenspace Arces:						
Past Use Residential Arces:						
Past Use Commercial Arces:			1.2			
Past Use Industrial Arces:						
Past Use Multistory Arces:						
Future Use Multistory Arces:						
Future Use Greenspace:						
Future Use Residential:						
Future Use Commercial:			1.2			
Future Use Industrial:						
2010 Below Poverty No:			2252			
2010 Below Poverty Pct:			41.6%			
2010 Median Income:			3882			
2010 Low Income No:			3307			
2010 Low Income Pct:			61.1%			
2010 Vacant Housing No:			551			
2010 Vac Housing Pct:			18.3%			
2010 Unemployed No:			474			
2010 Unemployed:			8.8%			
Grant Recipient Name:			Rochester, City of			
Accomplishment Counted:			1			
Cooperative Agrmnt No:			97259406			
Type Brownfields Grant:			Assessment			
Assessment Phase:			Phase I Environmental Assessment			
Assessment Start Date:			02/27/2009 00:00:00			
Assessment Compltn Dt:			03/18/2009 00:00:00			
Srce of Assessment Fund:			US EPA - Brownfields Assessment Cooperative Agreement			

Map Key	Number of Records	Direction	Distance (mi/ft)	Elev/Diff (ft)	Site	DB
Entity Prov Assmnt Fund: Assessment Funding Amt: Cleanup Start Date: Cleanup Completion Date: Acres Cleaned Up: Cleanup Funding Source: Entity Prvd Cleanup Fund: Cleanup Funding Amount: Redevelopment Start Dt: No of Clnup/Redev Jobs: Acre/Grnspace Created: Src of Redev Funding: Entity Prvd Redev Funds: Redev Funding Amount: Highlights: IC Data Address: Redev Completion Date: Past Use Greenspace Arces: Past Use Residential Arces: Past Use Commercial Arces: Past Use Industrial Arces: Past Use Multistory Arces: Future Use Multistory Arces: Future Use Greenspace: Future Use Residential: Future Use Commercial: Future Use Industrial: 2010 Below Poverty No: 2010 Below Poverty Pct: 2010 Median Income: 2010 Low Income No: 2010 Low Income Pct: 2010 Vacant Housing No: 2010 Vac Housing Pct: 2010 Unemployed No: 2010 Unemployed:		EPA	1400			
			1.2			
			1.2			
			2252			
			41.6%			
			3882			
			3307			
			61.1%			
			551			
			18.3%			
			474			
			8.8%			

50	1 of 1	W	0.39 / 2,052.07	504.27 / 15	Navy and Marine Center #3 900 East Main Street Rochester NY 14605	SHWS
Site Code:	565310				Site Code (GIS):	828202
HW Code:	828202				Site Class (GIS):	P
Site Class:	P				Address1 (GIS):	900 East Main Street
Site Address:	900 East Main Street				Address2 (GIS):	
City:	Rochester				Locality (GIS):	Rochester
ZIP:	14605				ZIP Code (GIS):	14605
County:	Monroe				County (GIS):	Monroe
SWIS:	2814				Town (GIS):	Rochester (c)
Region:	8				Region (GIS):	8
Town:	Rochester (c)				X Coord (GIS):	
Acres:					Y Coord (GIS):	
Record Added:	2017-12-22 17:31:00				Method:	
Record Update:	2017-12-27 12:43:00				Accuracy:	
Updated by:	JBSWARTO				Accuracy Unit:	
Latitude:					Latitude (GIS):	
Longitude:					Longitude (GIS):	
Site Name:	Navy and Marine Center #3					
Site Name (GIS):	Navy and Marine Center #3					
Site Class Desc (GIS):	Potential: This classification is used for sites where preliminary information indicates that a site may have contamination that makes it eligible for consideration for placement on the Registry of Inactive Hazardous Waste Disposal Sites (commonly referred to as the list of State Superfund Sites). Further information and/or investigation, in the form of a site characterization, is needed to determine if a Class P site qualifies for listing of the site on the Registry. Generally, to qualify for placement on the Registry, there must be evidence that hazardous waste was disposed on the site and that any resulting contamination presents a significant threat (or reasonably foreseeable threat) to public health or the environment. Class P sites are not listed on the Registry and many are eventually found to not qualify for Registry listing. Sites that do not qualify for listing are typically then reclassified to a "Class					

Map Key	Number of Records	Direction	Distance (mi/ft)	Elev/Diff (ft)	Site	DB
---------	-------------------	-----------	------------------	----------------	------	----

N" site.

Site Class Desc:
Program: HW
Program Desc: State Superfund Program
Assess DOH: As information for this site becomes available, it will be reviewed by the NYSDOH to determine if site contamination presents public health exposure concerns.

Source of Data:
Description:

This Formerly Used Defense Site (FUDS) is located in downtown Rochester and is known locally as the Main Street Armory. It was commissioned by the State of New York and constructed by the Army Corps of Engineers in 1905 as the headquarters of the 3rd Battalion of the New York Army National Guard. The Armory was used by various divisions of the National Guard and Reserve forces until it was closed in 1990. In July 1956 the facility was leased by the US Navy for use by the Naval Reserve and later the US Coast Guard. This use lasted until 1973 at which time the facility was returned to the State. The building has been renovated and is now used as a venue for concerts and other events. During its use as an armory and military training facility the structure contained two small arms firing ranges on the lower level. In 1998, XRF screening of the ranges by Army Corps of Engineers detected lead in the dust at 59 of 106 locations. Lead was also found at levels of concern in all ten wipe samples analyzed in a laboratory. Further investigation is planned under the FUDS program in 2018.

Assessment:

51	1 of 1	W	0.41 / 2,147.04	503.73 / 14	NAVY & MARINE CNTR #3 ROCHESTER NY	FUDS
--------------------	--------	---	--------------------	----------------	---------------------------------------	------

FUDS No:	C02NY1075	State Code:	36
EPA Region:	02	County Code:	055
CONG DIST:	25	County:	MONROE
NPL Status:	Not Listed	Latitude:	43.161999
FY:	2015	Longitude:	-77.588203
Cost To Co:	630.3	Lat Degree:	43
RAB:		Lat Minutes:	10
FF ID:	NY29799F953600	Lat Seconds:	43
Current Owner:	Private Sector	Lat Direction:	N
Phone:	978-318-8238	Long Degree:	-77
Corps Dist:	New England District (NAE)	Long Minutes:	35
Acreage:	0	Long Seconds:	18
INST ID:	0	Long Direction:	E

Current Prgm:
Fut Prgm:
Desc: The Naval Reserve Center NY State Armory is located in E. Main Street in Rochester, NY. The Navy leased this facility (3.381 acres) from New York State in July 1956 and utilized it until December 1970, when they licensed the site to U.S. Co

History: The site and facilities were used for training and conditioning of Naval Reserve personnel.
 Note: many records provided by the department have a truncated History field.

52	1 of 1	WNW	0.41 / 2,176.93	496.47 / 7	140-142 and 144 Railroad Street 140-142 and 144 Railroad Street Rochester NY 14609	FED BROWNFIELDS
--------------------	--------	-----	--------------------	---------------	--	--------------------

Type of Funding: Hazardous & Petroleum
Acres Property ID: 65121
Property Size(Acres): .44
Local Property No: 106.670-0001-070 and 106.670-0001-071
Ownership Entity: Private
Current Owner: Phillip Domicello
Did Ownership Change: N
Sfillp Fact into the Owship: N
Latitude: 43.164187
Longitude: -77.587654
Horizontal Collection Mthd: GPS (Pseudo Range) Differential
Source Map Scale:
Reference Point: Center of a Facility or Station
Horiz Reference Datum: North American Datum of 1983
Cleanup Required: U
Cntmnt Fnd Ctrl Sbstncs:
Cntmnt Fnd Petroleum:

Map Key	Number of Records	Direction	Distance (mi/ft)	Elev/Diff (ft)	Site	DB
<i>Cntmnt Fnd Asbestos:</i>						
<i>Cntmnt Fnd Lead:</i>						
<i>Cntmnt Fnd Pahs:</i>						
<i>Cntmnt Fnd Pcb:</i>						
<i>Cntmnt Fnd Vocs:</i>						
<i>Cntmnt Fnd Selenium:</i>						
<i>Cntmnt Fnd Iron:</i>						
<i>Cntmnt Fnd Arsenic:</i>						
<i>Cntmnt Fnd Cadmium:</i>						
<i>Cntmnt Fnd Chromium:</i>						
<i>Cntmnt Fnd Copper:</i>						
<i>Cntmnt Fnd Mercury:</i>						
<i>Cntmnt Fnd Nickel:</i>						
<i>Cntmnt Fnd Pesticides:</i>						
<i>Cntmnt Fnd Svocs:</i>						
<i>Cntmnt Fnd Other Metals:</i>						
<i>Cntmnt Fnd Other:</i>						
<i>Cntmnt Fnd Other Descr :</i>						
<i>Cntmnt Fnd Unknown:</i>						
<i>Cntmnt Fnd None:</i>						
<i>Cntmnt Clnd Up Ctl Sbst:</i>						
<i>Cntmnt Clnd Up Petroleum:</i>						
<i>Cntmnt Clnd Up Asbestos:</i>						
<i>Cntmnt Clnd Up Lead:</i>						
<i>Cntmnt Clnd Up PAHs:</i>						
<i>Cntmnt Clnd Up PCBs:</i>						
<i>Cntmnt Clnd Up VOCs:</i>						
<i>Cntmnt Clnd Up Selenium:</i>						
<i>Cntmnt Clnd Up Iron:</i>						
<i>Cntmnt Clnd Up Arsenic:</i>						
<i>Cntmnt Clnd Up Cadmium:</i>						
<i>Cntmnt Clnd Up Chromium:</i>						
<i>Cntmnt Clnd Up Copper:</i>						
<i>Cntmnt Clnd Up Mercury:</i>						
<i>Cntmnt Clnd Up Nickel:</i>						
<i>Cntmnt Clnd Up Pesticides:</i>						
<i>Cntmnt Clnd Up Svocs:</i>						
<i>Cntmnt Clnd Oth Metals:</i>						
<i>Cntmnt Clnd Up Other:</i>						
<i>Cntmnt Clnd Up Oth Descr:</i>						
<i>Cntmnt Clnd Up Unknown:</i>						
<i>Cntmnt Clnd Up None:</i>						
<i>Media Affected Air:</i>						
<i>Media Affected Sediments:</i>						
<i>Media Affected Soil:</i>						
<i>Media Affect Drnking Wtr:</i>						
<i>Media Affected Grnd Wtr:</i>						
<i>Media Affctd Surf Wtr:</i>						
<i>Media Affctd Bldg Matrls:</i>						
<i>Media Affected Indoor Air:</i>						
<i>Media Affected None:</i>						
<i>Media Affected Unknown:</i>		Y				
<i>Media Clnd Up Air:</i>						
<i>Media Clnd Up Sediments:</i>						
<i>Media Clnd Up Soil:</i>						
<i>Media Clnd Up Drnk Wtr:</i>						
<i>Media Clnd Up Grnd Wtr:</i>						
<i>Media Clnd Up Surf Wtr:</i>						
<i>Media Clnd Up Bldg Mats:</i>						
<i>Media Clnd Up Indoor Air:</i>						
<i>Media Clnd Up Unknown:</i>						
<i>St Tribal Prg ID No:</i>						
<i>Further Action Cleanup:</i>						
<i>Enrollment St Tribal Prg:</i>						
<i>Institutional Ctrl ICs Req:</i>		U				
<i>IC Catgry Proprietary Ctrls:</i>						
<i>IC Catgry Informational Dev:</i>						
<i>IC Catgry Govmntal Ctrls:</i>						
<i>IC Catgry Enfrc Prmt Tls:</i>						

Map Key	Number of Records	Direction	Distance (mi/ft)	Elev/Diff (ft)	Site	DB
ICs in Place:		N				
Date ICs in Place:						
Photographs are Available:		Y				
Video is Available:		N				
Description History:		Past use includes automobile repair facility, residential, lumberyard, wrecking company and wrecking yard, and towing company. Current use at 140-142 Railroad is vacant and 144 Railroad is developed with an approximate 3,500 sf one-story, slab-on-grade building constructed in approximately 1970 and is used for parking for Big Apple Deli Products.				
--Details--						
Grant Recipient Name:		Rochester, City of				
Accomplishment Counted:		1				
Cooperative Agrmnt No:		97259406				
Type Brownfields Grant:		Assessment				
Assessment Phase:		Phase I Environmental Assessment				
Assessment Start Date:		11/12/2007 00:00:00				
Assessment Compltn Dt:		12/06/2007 00:00:00				
Srce of Assessment Fund:		US EPA - Brownfields Assessment Cooperative Agreement				
Entity Prov Assmnt Fund:		EPA				
Assessment Funding Amt:		2727.5				
Cleanup Start Date:						
Cleanup Completion Date:						
Acres Cleaned Up:						
Cleanup Funding Source:						
Entity Prvd Cleanup Fund:						
Cleanup Funding Amount:						
Redevelopment Start Dt:						
No of Clnup/Redev Jobs:						
Acre/Grnspace Created:						
Src of Redev Funding:						
Entity Prvd Redev Funds:						
Redev Funding Amount:						
Highlights:						
IC Data Address:						
Redev Completion Date:						
Past Use Greenspace Arces:						
Past Use Residential Arces:						
Past Use Commercial Arces:						
Past Use Industrial Arces:		.44				
Past Use Multistory Arces:						
Future Use Multistory Arces:						
Future Use Greenspace:						
Future Use Residential:						
Future Use Commercial:						
Future Use Industrial:						
2010 Below Poverty No:		2885				
2010 Below Poverty Pct:		53.4%				
2010 Median Income:		4318				
2010 Low Income No:		4068				
2010 Low Income Pct:		75.3%				
2010 Vacant Housing No:		514				
2010 Vac Housing Pct:		20.6%				
2010 Unemployed No:		470				
2010 Unemployed:		8.7%				

53	1 of 1	W	0.42 / 2,202.27	504.23 / 15	CROPO (CARL) SERVICE STATION 895 EAST MAIN STREET ROCHESTER NY 14605	LST
Spill No:	8700092				Spill Date:	1987-04-03 12:00:00
Site ID:	169497				Rcvd Date:	1987-04-03 15:15:00
DER Facility ID:	47537				CAC Date:	1988-10-06 00:00:00
CID:					Insp Date:	
Program Type:	ER				Close Date:	1988-10-06 00:00:00
SWIS Code:	2814				Create Date:	1987-04-03 00:00:00

Map Key	Number of Records	Direction	Distance (mi/ft)	Elev/Diff (ft)	Site	DB
---------	-------------------	-----------	------------------	----------------	------	----

Contribute Factor:	Tank Test Failure	Update Date:	2010-07-20 12:04:15.250000000
Water Body:		DEC Region:	8
Source:	Gasoline Station or other PBS Facility	Lead DEC:	SCHMIDT
Class:	B3	Reported by:	Tank Tester
Meets Std:	True	Referred to:	
Penalty:	False	County:	Monroe
REM Phase:	0	Latitude:	43.161144340
After Hours:	False	Longitude:	-77.588230930
UST Trust:	True		
Caller Remark:			

DEC Remark:

Spiller Information

Spiller Name:	CARL CROPO	Spiller Zip:	14605
Spiller Company:	CARL CROPO	Spiller Country:	999
Spiller Address:	895 EAST MAIN STREET	Contact Name:	
Spiller City:	ROCHESTER	Contact Phone:	
Spiller State:	NY	Contact Ext:	

Material Information

OP Unit ID:	905981	Med Air:	No
OU:	01	Med in Air:	No
Material ID:	473667	Med GW:	Yes
Material Code:	0009	Med SW:	No
Material Name:	gasoline	Med DW:	No
CAS No:		Med Sewer:	No
Material Family:	Petroleum	Med Surf:	No
Quantity:	.00	Med Subway:	No
Units:	L	Med Utility:	No
Recovered:	.00	Oxygenate:	
Med Soil:	No		

Tank Test Information

Spill Tank ID:	1530695	Source:	
Tank No:		Leak Rate:	.00
Tank Size:	0	Gross Fail:	
Material:	0009	Modified by:	Spills
EPA UST:		Last Modified:	2004-10-01 04:00:45.140000000
UST:		Test Method:	00
Cause:		Test Method 1:	Unknown

54	1 of 2	N	0.45 / 2,362.92	479.55 / -10	ATLANTIC REFINING 801 NORTH GOODMAN STREET ROCHESTER NY 14603	LST
--------------------	--------	---	-----------------	--------------	---	-----

Spill No:	8705771	Spill Date:	1987-10-07 12:00:00
Site ID:	69783	Rcvd Date:	1987-10-07 13:50:00
DER Facility ID:	327718	CAC Date:	1988-03-15 00:00:00
CID:		Insp Date:	
Program Type:	ER	Close Date:	1988-03-15 00:00:00
SWIS Code:	2814	Create Date:	1987-10-09 00:00:00
Contribute Factor:	Tank Failure	Update Date:	2007-03-08 12:59:29.793000000
Water Body:	GROUND WATER	DEC Region:	8
Source:	Commercial/Industrial	Lead DEC:	BLUEY
Class:	C3	Reported by:	Responsible Party
Meets Std:	True	Referred to:	
Penalty:	False	County:	Monroe
REM Phase:	0	Latitude:	43.168912550
After Hours:	False	Longitude:	-77.579972600
UST Trust:	True		

Map Key	Number of Records	Direction	Distance (mi/ft)	Elev/Diff (ft)	Site	DB
---------	-------------------	-----------	------------------	----------------	------	----

Caller Remark:

DEC Remark:

Spiller Information

Spiller Name:		Spiller Zip:	
Spiller Company:	ATLANTIC REFINING	Spiller Country:	001
Spiller Address:		Contact Name:	
Spiller City:		Contact Phone:	
Spiller State:	ZZ	Contact Ext:	

Material Information

OP Unit ID:	909611	Med Air:	No
OU:	01	Med in Air:	No
Material ID:	468347	Med GW:	Yes
Material Code:	0009	Med SW:	No
Material Name:	gasoline	Med DW:	No
CAS No:		Med Sewer:	No
Material Family:	Petroleum	Med Surf:	No
Quantity:	.00	Med Subway:	No
Units:	L	Med Utility:	No
Recovered:	.00	Oxygenate:	
Med Soil:	No		

54	2 of 2	N	0.45 / 2,362.92	479.55 / -10	ARCO GAS STATION #60117 801 NORTH GOODMAN STREET ROCHESTER NY	LST
--------------------	--------	---	--------------------	-----------------	---	-----

Spill No:	8601391	Spill Date:	1986-05-29 14:00:00
Site ID:	69782	Rcvd Date:	1986-05-29 14:13:00
DER Facility ID:	66321	CAC Date:	1986-12-10 00:00:00
CID:		Insp Date:	
Program Type:	ER	Close Date:	1986-12-10 00:00:00
SWIS Code:	2814	Create Date:	1986-06-04 00:00:00
Contribute Factor:	Tank Test Failure	Update Date:	2004-07-15 00:00:00
Water Body:		DEC Region:	8
Source:	Gasoline Station or other PBS Facility	Lead DEC:	COOKE
Class:	C3	Reported by:	Responsible Party
Meets Std:	True	Referred to:	
Penalty:	False	County:	Monroe
REM Phase:	0	Latitude:	43.168912550
After Hours:	False	Longitude:	-77.579972600
UST Trust:	True		
Caller Remark:			

DEC Remark:

Spiller Information

Spiller Name:		Spiller Zip:	
Spiller Company:	ATLANTIC STATION #60117	Spiller Country:	001
Spiller Address:	801 NO. GOODMAN ST.	Contact Name:	
Spiller City:	ROCHESTER	Contact Phone:	
Spiller State:	NY	Contact Ext:	

Material Information

OP Unit ID:	898963	Med Air:	No
OU:	01	Med in Air:	No
Material ID:	477923	Med GW:	Yes

Map Key	Number of Records	Direction	Distance (mi/ft)	Elev/Diff (ft)	Site	DB
Material Code:	0009				Med SW:	No
Material Name:	gasoline				Med DW:	No
CAS No:					Med Sewer:	No
Material Family:	Petroleum				Med Surf:	No
Quantity:	.00				Med Subway:	No
Units:	G				Med Utility:	No
Recovered:	.00				Oxygenate:	
Med Soil:	No					

Tank Test Information

Spill Tank ID:	1529959	Source:	
Tank No:		Leak Rate:	.00
Tank Size:	0	Gross Fail:	
Material:	0009	Modified by:	Spills
EPA UST:		Last Modified:	2004-10-01 04:00:45.140000000
UST:		Test Method:	00
Cause:		Test Method 1:	Unknown

<u>55</u>	1 of 1	SE	0.45 / 2,395.04	489.50 / 0	Conrail Rail Yards 410 Atlantic Avenue Rochester NY 14609-	SHWS
-----------	--------	----	--------------------	---------------	--	------

Site Code:	57703	Site Code (GIS):	828111
HW Code:	828111	Site Class (GIS):	N
Site Class:	N	Address1 (GIS):	410 Atlantic Avenue
Site Address:	410 Atlantic Avenue	Address2 (GIS):	
City:	Rochester	Locality (GIS):	Rochester
ZIP:	14609-	ZIP Code (GIS):	14609-
County:	Monroe	County (GIS):	Monroe
SWIS:	2814	Town (GIS):	Rochester (c)
Region:	8	Region (GIS):	8
Town:	Rochester (c)	X Coord (GIS):	290398.05289
Acres:		Y Coord (GIS):	4781594.80023
Record Added:	2002-02-21 12:59:00	Method:	4.3
Record Update:	2013-02-01 15:41:00	Accuracy:	variable
Updated by:	EGHAUSAM	Accuracy Unit:	
Latitude:	43.158066850	Latitude (GIS):	4781594.80023
Longitude:	-77.578100850	Longitude (GIS):	290398.05289
Site Name:	Conrail Rail Yards		
Site Name (GIS):	Conrail Rail Yards		
Site Class Desc (GIS):	No Further Action at this Time: Sites are given a classification of "N" when:		

a. the investigation and evaluation of a Class P site results in a determination that contamination at the site does not warrant placing the site on the Registry or it is being addressed under a brownfield program;

b. a site was in a brownfield program (BCP, ERP or VCP) or other non-Registry program, remediation was not completed, and the site did not otherwise qualify for listing on the Registry. As an example, this occurs when a volunteer begins a brownfield project and then for economic or other reasons, determines they cannot complete the work and the brownfield project is terminated. If the contamination at the brownfield site qualifies it for placement on the Registry, the Department acts to do so. If the site re-enters a brownfield program, it can be reclassified to Class A (active) to indicate that work has recommenced;

c. a site was identified simply as the location(s) where a drum(s) or other discrete waste was at one time present and subsequently removed by DEC or others and, based on the resulting conditions, no need for additional work was apparent; or

d. an application to the BCP, ERP or VCP was submitted, and was then withdrawn or terminated before any actions were taken to investigate or remediate the site.

Site Class Desc:	
Program:	HW
Program Desc:	State Superfund Program
Assess DOH:	
Source of Data:	
Description:	

Location: The site is located at 400 North Goodman Street, in the City of Rochester, Monroe County. The rail yard, known as Goodman Rail Yard, is situated south of Main Street, east of North Goodman Street, north of Atlantic Avenue, and to the west of Culver Road. The site is a former Hazardous

Map Key	Number of Records	Direction	Distance (mi/ft)	Elev/Diff (ft)	Site	DB
---------	-------------------	-----------	------------------	----------------	------	----

Substance Study site (#HS8007) and remains a rail yard in a predominantly industrial setting, however, there is a high school and some residences within 0.5 mile. Most of the site is unpaved. Site Features: The main site feature is the complex of parallel tracks running east to west from Culver Road to North Goodman Street. The facility contains railroad track and ballast (80%), vegetation (10%), and covered/paved areas (10%). Currently, CSX Goodman Yard primarily operates as a switching yard. The two main areas of activity at the rail yard, besides the network of tracks, are the Fuel Dispenser Area at the northwestern portion of the rail yard and the Maintenance Shop at the southeastern portion just south of Atlantic Avenue. Historical Use(s): Goodman Yard has been in existence since the 1880's. Originally part of the New York Central Railroad system, the yard eventually became absorbed by Conrail upon its inception in 1976. In 1998, the yard became part of CSX Transportation when Conrail was split up. Historic activities at the facility have included train control, mobile fueling, general maintenance, equipment fueling, car repair, and fuel storage. Over the years many spills of diesel fuel, hydraulic oil, and other petroleum hydrocarbons typically encountered at large operating rail yards have been reported to the DEC ?Spill Hotline.? Conrail/CSX contractors typically responded to these spills by employing a combination of containment and product recovery. Several spills of non-petroleum materials have also been documented. While the majority of these non-petroleum spills have been minor releases (e.g. 5 gal paint thinner), a train derailment in October 1976 at the northwest end of the yard near the Fuel Dispenser Area, resulted in the release of up to 20,000 gal of acetone to the environment. According to newspaper accounts at the time, Rochester firefighters applied foam suppressant to the overturned cars and pools of acetone to reduce the fire hazard. Although the deputy fire chief indicated that the State Conservation Department would attempt to recover the liquid, much of the acetone probably seeped into the ground. No documentation regarding the State?s response to the 1976 incident or related environmental investigations has been discovered. In 1994, the Monroe County Health Department nominated the Goodman Yard site for inclusion in the Hazardous Substance Waste Disposal Site Study (HSWDSS). The site (#HS8007) was included in the final report (published by DEC in 1995) based in large part on the presumed threat to the environment posed by the acetone spill twenty years prior. Site Geology and Hydrogeology: Unconsolidated materials encountered during previous site investigations consisted of surficial ballast and fill material associated with the track structure, underlain by fine sands and silts with small gravel lenses at varying depths, silty-clay, clay, and till at depth. Ballast and fill material comprise the surficial deposits at the rail yard, with native fine sands and silts, and/or clay from approximately 3 ft bgs to the depth of till, which is encountered at approximately 12 to 14 ft bgs. Bedrock is presumed to be deeper than 15 feet below grade since it was not encountered during any of the previous site investigations. In general, saturated soils (groundwater) are encountered at approximately 8 to 11 ft bgs. Groundwater elevation measurements have been collected periodically from monitoring wells installed in conjunction with previous investigations. Based on the data collected, groundwater is located at approximately 8 to 11 ft bgs. In addition, the groundwater elevation data+E44 indicate that the gradient is very flat and th+E42at the general flow direction is towards the north.

Assessment:

Nature and Extent of Contamination: Over the years many spills of diesel fuel, hydraulic oil, and other petroleum hydrocarbons typically encountered at large operating rail yards have been reported to the DEC ?Spill Hotline?. Many of the spills appear to have occurred as a result of locomotive fueling operations near the Fuel Dispenser Area and were confined to the ballast material between and beneath the tracks. Conrail/CSX contractors typically responded to these spills by employing a combination of containment and product recovery and the majority of the spills were closed by DEC within a few months. Occasionally further investigation and corrective action have been warranted resulting in long term soil and groundwater remediation. Several spills of non-petroleum materials have also been documented. While the majority of these non-petroleum spills have been minor releases (e.g. 5 gal paint thinner), a train derailment in October 1976 at the northwest end of the yard near the Fuel Dispenser Area resulted in the release of as much as 20,000 gal of acetone to the environment. There are currently two active spills under investigation and/or remediation: a diesel spill behind the Fuel Dispenser Area (Spill No. 0004600) and one near the Maintenance Shop (Spill No. 1102634). This work is being completed under the direction of Region 8 Spills staff. Groundwater sampling conducted by CSX in 2012 at the northwest end of the yard demonstrated that Acetone concentrations are well below levels of concern.

Owner Information

Seq No:	0000001	Owner Street:	-
Sub Type:	E	Owner Street 2:	-
Own Op:	01	Owner City:	Selkirk
Owner Name:	William Parry	Owner State:	NY
Country:	United States of America	Owner Zip:	-
Owner Co.:	CSX Transportation		

Projects Information

Project Code:	01	Code Name:	Site Characterization
Project Desc:	Site Characterization	Operable Unit ID:	2636
Project Refer Name:		Operable Unit:	01
End Date:	2012-11-29 00:00:00	Operable Unit Desc:	Remedial Program
End Status:	ACT		

<u>56</u>	1 of 1	NE	0.47 / 2,463.10	479.01 / -10	VICKERS (PAT) RESIDENCE 22 BERWYN STREET ROCHESTER NY	LST
-----------	--------	----	--------------------	-----------------	---	-----

Spill No:	0170345	Spill Date:	2001-09-20 12:00:00
Site ID:	193940	Rcvd Date:	2001-09-21 10:42:00
DER Facility ID:	161654	CAC Date:	2001-09-20 00:00:00
CID:		Insp Date:	

Map Key	Number of Records	Direction	Distance (mi/ft)	Elev/Diff (ft)	Site	DB
---------	-------------------	-----------	------------------	----------------	------	----

Program Type:	ER	Close Date:	2001-09-21 10:42:00
SWIS Code:	2814	Create Date:	2001-09-21 10:50:00
Contribute Factor:	Tank Overfill	Update Date:	2001-10-19 00:00:00
Water Body:		DEC Region:	8
Source:	Commercial Vehicle	Lead DEC:	TPWALSH
Class:	B2	Reported by:	Citizen
Meets Std:	False	Referred to:	
Penalty:	False	County:	Monroe
REM Phase:	0	Latitude:	43.167055740
After Hours:	False	Longitude:	-77.571664870
UST Trust:	False		
Caller Remark:			

DEC Remark:

Spiller Information

Spiller Name:	LINDA FEDELE	Spiller Zip:	14606-
Spiller Company:	SAMPSON OIL	Spiller Country:	001
Spiller Address:	1376 EMERSON STREET	Contact Name:	PAT VICKERS
Spiller City:	ROCHESTER	Contact Phone:	(716) 482-2903
Spiller State:	NY	Contact Ext:	

Material Information

OP Unit ID:	850266	Med Air:	No
OU:	01	Med in Air:	No
Material ID:	524045	Med GW:	No
Material Code:	0001A	Med SW:	No
Material Name:	#2 fuel oil	Med DW:	No
CAS No:		Med Sewer:	No
Material Family:	Petroleum	Med Surf:	No
Quantity:	.00	Med Subway:	No
Units:	G	Med Utility:	No
Recovered:	.00	Oxygenate:	
Med Soil:	Yes		

<u>57</u>	1 of 1	W	0.49 / 2,584.59	504.95 / 16	CONSOLIDATED CONTAINER 18 CHAMPENEY TERRACE ROCHESTER NY 14605	LST
-----------	--------	---	--------------------	----------------	---	-----

Spill No:	0510246	Spill Date:	2005-11-29 17:46:00
Site ID:	356186	Rcvd Date:	2005-11-29 17:46:00
DER Facility ID:	50021	CAC Date:	2006-02-09 00:00:00
CID:	406	Insp Date:	
Program Type:	ER	Close Date:	2006-02-09 00:00:00
SWIS Code:	2814	Create Date:	2005-11-30 08:03:00
Contribute Factor:	Tank Test Failure	Update Date:	2007-11-15 11:33:21.893000000
Water Body:		DEC Region:	8
Source:	Institutional, Educational, Gov., Other	Lead DEC:	TGHALL
Class:	B3	Reported by:	Tank Tester
Meets Std:	True	Referred to:	
Penalty:	False	County:	Monroe
REM Phase:	0	Latitude:	43.162935994
After Hours:	True	Longitude:	-77.589757001
UST Trust:	True		
Caller Remark:			

"TANK TEST FAILURE. NO RELEASE TO THE ENVIRONMENT. RECOMMEND THAT SOMEONE RETURN TO SITE TO CHECK THE VENT."

DEC Remark:

"11/30/05 TH TO INSPECT. REPORT FAXED TO MCHD AT 0834 HRS. 02/09/2006: RETEST PASSED. NO FURTHER ACTION REQUIRED-CLOSED. 11/15/07 PAPER FILE REMOVED PER FILE RETENTION POLICY."

Map Key	Number of Records	Direction	Distance (mi/ft)	Elev/Diff (ft)	Site	DB
---------	-------------------	-----------	------------------	----------------	------	----

Spiller Information

Spiller Name:	ERIC BRUGGMAN	Spiller Zip:	14605
Spiller Company:	CONSOLIDATED CONTAINER	Spiller Country:	001
Spiller Address:	18 CHAMPENEY TERRACE	Contact Name:	ERIC BRUGGMAN
Spiller City:	ROCHESTER	Contact Phone:	(585) 591-4041
Spiller State:	NY	Contact Ext:	

Material Information

OP Unit ID:	1113500	Med Air:	No
OU:	01	Med in Air:	No
Material ID:	2103558	Med GW:	No
Material Code:	0008	Med SW:	No
Material Name:	diesel	Med DW:	No
CAS No:		Med Sewer:	No
Material Family:	Petroleum	Med Surf:	No
Quantity:	.00	Med Subway:	No
Units:	G	Med Utility:	No
Recovered:	.00	Oxygenate:	
Med Soil:	Yes		

Tank Test Information

Spill Tank ID:	1549557	Source:	
Tank No:		Leak Rate:	.00
Tank Size:	4000	Gross Fail:	
Material:	0008	Modified by:	Watchdog
EPA UST:		Last Modified:	2005-11-30 08:02:40
UST:		Test Method:	03
Cause:		Test Method 1:	Horner EZ Check I or II

58	1 of 1	S	0.57 / 2,988.87	493.74 / 4	GLEASON WORKS 1000 UNIVERSITY AVENUE ROCHESTER NY 14607-1239	RCRA CORRACTS
-----------	---------------	----------	----------------------------	-----------------------	---	--------------------------

EPA Handler ID:	NYD002205755
Land Type Code:	P
Land Type Desc:	Private
Federal Waste Generator Code:	1
Gen Status Univ Code:	LQG
Gen Status Univ Desc:	Large Quantity Generator
Importer Activity:	No
Mixed Waste Generator:	No
Transporter Activity:	No
Transfer Facility:	No
Recycler Activity:	Yes
Onsite Burner Exemption:	No
Furnace Exemption:	No
Underground Inject Activity:	No
Receives Waste from Offsite:	No
TSD Type:	---S-
TSD Activity:	Yes
Corrective Action Univ:	Yes
Action has been Imposed:	No
Action under 3004 (U)(V):	No
Institutional Control Indicator:	N
Used Oil Transporter:	No
Used Oil Transfer Facility:	No
Used Oil Processor:	No
Used Oil Refiner:	No
Used Oil Burner:	No
Used Oil Market Burner:	No
Used Oil Spec Marketer:	Yes
Activity Location:	NY

Map Key	Number of Records	Direction	Distance (mi/ft)	Elev/Diff (ft)	Site	DB
County Code:		NY055				
County Name:		MONROE				
Contact Name:		MARC A DEROLLER				
Contact Phone No and Exten:		585-241-5132				
Contact Email:		MDEROLLER@GLEASON.COM				
Contact Address:		1000 , UNIVERSITY AVENUE , P.O. BOX 22970 , ROCHESTER , NY, 14692-2970 , US				
Mailing Address:		1000 , UNIVERSITY AVENUE , P.O. BOX 22970 , ROCHESTER , NY, 14692-2970 , US				

Violation/Evaluation Summary

Note: VIOLATION or UNDETERMINED: There are VIOLATION or UNDETERMINED details or records associated with this facility (EPA ID) in the Compliance Monitoring and Enforcement table dated Jan 24, 2018.

Violation/Evaluation Details

Evaluation ID:	001	Former Citation:	
Found Violation:	N	Sched Compl Dt:	
Eval Start Date:	20091207	Enforcement ID:	
Evaluation Agency:	S	Enforcement Agency:	
Evaluation Type:	CEI	Enforce Action Dt:	
Eval Resp Person:	NYMKL	Enforcement Type:	
Eval Suborg:	R8	Enforce Type Desc:	
Citizen Complaint:	No	Enforce Resp Person:	
Multimedia Inspect:	No	Enforce Suborg:	
Sampling Flag:	No	Enforce Actvty Loc:	
Not Subtitle C:	No	Docket No:	
Focus Area:		Attorney:	
Focus Area Desc:		Corr Act Component:	
Handler Actvty Loc:	NY	Appeal Init Dt:	
Handler Name:	GLEASON WORKS	Appeal Resolved Dt:	
Region:	02	Disposition Status:	
State:	NY	Disp Status Dt:	
Land Type:	P	Disp Status Desc:	
Date of Request:		Lead Agency:	
Date Response Rcvd:		Expenditure Amount:	
Request Agency:		SEP Sched Comp Dt:	
Request Actvty Loc:		SEP Actual Comp Dt:	
Viol Activity Loc:		SEP Defaulted Date:	
Viol Determined:		SEP Type:	
Violation Type:		Prop Pentalty Amt:	
Viol Determined Dt:		Final Monetary Amt:	
Rtrn to Compl Dt:		Paid Amount:	
Rtrn to Compl Qual:		Final Count:	
Viol Resp Agency:		Final Amount:	
Evaluation Type Description:	COMPLIANCE EVALUATION INSPECTION ON-SITE		
Violation Short Description:			
Respondent Name:			
SEP Type Description:			

Violation/Evaluation Details

Evaluation ID:	000	Former Citation:	
Found Violation:	Y	Sched Compl Dt:	19961204
Eval Start Date:	19960930	Enforcement ID:	000
Evaluation Agency:	S	Enforcement Agency:	S
Evaluation Type:	CEI	Enforce Action Dt:	19961104
Eval Resp Person:	NYDRI	Enforcement Type:	120
Eval Suborg:	R8	Enforce Type Desc:	WRITTEN INFORMAL
Citizen Complaint:	No	Enforce Resp Person:	NYDRI
Multimedia Inspect:	No	Enforce Suborg:	R8
Sampling Flag:	No	Enforce Actvty Loc:	NY
Not Subtitle C:	No	Docket No:	
Focus Area:		Attorney:	NY
Focus Area Desc:		Corr Act Component:	No
Handler Actvty Loc:	NY	Appeal Init Dt:	
Handler Name:	GLEASON WORKS	Appeal Resolved Dt:	

Region:	02				Disposition Status:	
State:	NY				Disp Status Dt:	
Land Type:	P				Disp Status Desc:	
Date of Request:					Lead Agency:	
Date Response Rcvd:					Expenditure Amount:	
Request Agency:					SEP Sched Comp Dt:	
Request Actvty Loc:					SEP Actual Comp Dt:	
Viol Activity Loc:	NY				SEP Defaulted Date:	
Viol Determined:	S				SEP Type:	
Violation Type:	262.A				Prop Pentalty Amt:	
Viol Determined Dt:	19961104				Final Monetary Amt:	
Rtrn to Compl Dt:	19961226				Paid Amount:	
Rtrn to Compl Qual:	O				Final Count:	
Viol Resp Agency:	S				Final Amount:	
Evaluation Type Description:	COMPLIANCE EVALUATION INSPECTION ON-SITE					
Violation Short Description:	Generators - General					
Respondent Name:						
SEP Type Description:						

Violation/Evaluation Details

Evaluation ID:	006				Former Citation:	
Found Violation:	N				Sched Compl Dt:	
Eval Start Date:	19900621				Enforcement ID:	
Evaluation Agency:	S				Enforcement Agency:	
Evaluation Type:	CEI				Enforce Action Dt:	
Eval Resp Person:	NYDEC				Enforcement Type:	
Eval Suborg:					Enforce Type Desc:	
Citizen Complaint:	No				Enforce Resp Person:	
Multimedia Inspect:	No				Enforce Suborg:	
Sampling Flag:	No				Enforce Actvty Loc:	
Not Subtitle C:	No				Docket No:	
Focus Area:					Attorney:	
Focus Area Desc:					Corr Act Component:	
Handler Actvty Loc:	NY				Appeal Init Dt:	
Handler Name:	GLEASON WORKS				Appeal Resolved Dt:	
Region:	02				Disposition Status:	
State:	NY				Disp Status Dt:	
Land Type:	P				Disp Status Desc:	
Date of Request:					Lead Agency:	
Date Response Rcvd:					Expenditure Amount:	
Request Agency:					SEP Sched Comp Dt:	
Request Actvty Loc:					SEP Actual Comp Dt:	
Viol Activity Loc:					SEP Defaulted Date:	
Viol Determined:					SEP Type:	
Violation Type:					Prop Pentalty Amt:	
Viol Determined Dt:					Final Monetary Amt:	
Rtrn to Compl Dt:					Paid Amount:	
Rtrn to Compl Qual:					Final Count:	
Viol Resp Agency:					Final Amount:	
Evaluation Type Description:	COMPLIANCE EVALUATION INSPECTION ON-SITE					
Violation Short Description:						
Respondent Name:						
SEP Type Description:						

Violation/Evaluation Details

Evaluation ID:	001				Former Citation:	
Found Violation:	N				Sched Compl Dt:	
Eval Start Date:	20111122				Enforcement ID:	
Evaluation Agency:	S				Enforcement Agency:	
Evaluation Type:	CEI				Enforce Action Dt:	
Eval Resp Person:	NYMKL				Enforcement Type:	
Eval Suborg:	R8				Enforce Type Desc:	
Citizen Complaint:	No				Enforce Resp Person:	
Multimedia Inspect:	No				Enforce Suborg:	
Sampling Flag:	No				Enforce Actvty Loc:	

Map Key	Number of Records	Direction	Distance (mi/ft)	Elev/Diff (ft)	Site	DB
---------	-------------------	-----------	------------------	----------------	------	----

Not Subtitle C:	No				Docket No:	
Focus Area:					Attorney:	
Focus Area Desc:					Corr Act Component:	
Handler Actvty Loc:	NY				Appeal Init Dt:	
Handler Name:	GLEASON WORKS				Appeal Resolved Dt:	
Region:	02				Disposition Status:	
State:	NY				Disp Status Dt:	
Land Type:	P				Disp Status Desc:	
Date of Request:					Lead Agency:	
Date Response Rcvd:					Expenditure Amount:	
Request Agency:					SEP Sched Comp Dt:	
Request Actvty Loc:					SEP Actual Comp Dt:	
Viol Activity Loc:					SEP Defaulted Date:	
Viol Determined:					SEP Type:	
Violation Type:					Prop Pentalty Amt:	
Viol Determined Dt:					Final Monetary Amt:	
Rtrn to Compl Dt:					Paid Amount:	
Rtrn to Compl Qual:					Final Count:	
Viol Resp Agency:					Final Amount:	
Evaluation Type Description:	COMPLIANCE EVALUATION INSPECTION ON-SITE					
Violation Short Description:						
Respondent Name:						
SEP Type Description:						

Violation/Evaluation Details

Evaluation ID:	013				Former Citation:	
Found Violation:	N				Sched Compl Dt:	
Eval Start Date:	20070103				Enforcement ID:	
Evaluation Agency:	S				Enforcement Agency:	
Evaluation Type:	CEI				Enforce Action Dt:	
Eval Resp Person:	NYMKL				Enforcement Type:	
Eval Suborg:	R8				Enforce Type Desc:	
Citizen Complaint:	No				Enforce Resp Person:	
Multimedia Inspect:	No				Enforce Suborg:	
Sampling Flag:	No				Enforce Actvty Loc:	
Not Subtitle C:	No				Docket No:	
Focus Area:					Attorney:	
Focus Area Desc:					Corr Act Component:	
Handler Actvty Loc:	NY				Appeal Init Dt:	
Handler Name:	GLEASON WORKS				Appeal Resolved Dt:	
Region:	02				Disposition Status:	
State:	NY				Disp Status Dt:	
Land Type:	P				Disp Status Desc:	
Date of Request:					Lead Agency:	
Date Response Rcvd:					Expenditure Amount:	
Request Agency:					SEP Sched Comp Dt:	
Request Actvty Loc:					SEP Actual Comp Dt:	
Viol Activity Loc:					SEP Defaulted Date:	
Viol Determined:					SEP Type:	
Violation Type:					Prop Pentalty Amt:	
Viol Determined Dt:					Final Monetary Amt:	
Rtrn to Compl Dt:					Paid Amount:	
Rtrn to Compl Qual:					Final Count:	
Viol Resp Agency:					Final Amount:	
Evaluation Type Description:	COMPLIANCE EVALUATION INSPECTION ON-SITE					
Violation Short Description:						
Respondent Name:						
SEP Type Description:						

Violation/Evaluation Details

Evaluation ID:	000				Former Citation:	
Found Violation:	N				Sched Compl Dt:	
Eval Start Date:	20000606				Enforcement ID:	
Evaluation Agency:	E				Enforcement Agency:	
Evaluation Type:	CEI				Enforce Action Dt:	

Map Key	Number of Records	Direction	Distance (mi/ft)	Elev/Diff (ft)	Site	DB
Eval Resp Person:	R2THP				Enforcement Type:	
Eval Suborg:	RCB				Enforce Type Desc:	
Citizen Complaint:	No				Enforce Resp Person:	
Multimedia Inspect:	No				Enforce Suborg:	
Sampling Flag:	No				Enforce Actvty Loc:	
Not Subtitle C:	No				Docket No:	
Focus Area:					Attorney:	
Focus Area Desc:					Corr Act Component:	
Handler Actvty Loc:	NY				Appeal Init Dt:	
Handler Name:	GLEASON WORKS				Appeal Resolved Dt:	
Region:	02				Disposition Status:	
State:	NY				Disp Status Dt:	
Land Type:	P				Disp Status Desc:	
Date of Request:					Lead Agency:	
Date Response Rcvd:					Expenditure Amount:	
Request Agency:					SEP Sched Comp Dt:	
Request Actvty Loc:					SEP Actual Comp Dt:	
Viol Activity Loc:					SEP Defaulted Date:	
Viol Determined:					SEP Type:	
Violation Type:					Prop Pentalty Amt:	
Viol Determined Dt:					Final Monetary Amt:	
Rtrn to Compl Dt:					Paid Amount:	
Rtrn to Compl Qual:					Final Count:	
Viol Resp Agency:					Final Amount:	
Evaluation Type Description:		COMPLIANCE EVALUATION INSPECTION ON-SITE				
Violation Short Description:						
Respondent Name:						
SEP Type Description:						

Violation/Evaluation Details

Evaluation ID:	001				Former Citation:	
Found Violation:	Y				Sched Compl Dt:	19840327
Eval Start Date:	19840105				Enforcement ID:	001
Evaluation Agency:	S				Enforcement Agency:	S
Evaluation Type:	CEI				Enforce Action Dt:	19840227
Eval Resp Person:	NYDEC				Enforcement Type:	120
Eval Suborg:					Enforce Type Desc:	WRITTEN INFORMAL
Citizen Complaint:	No				Enforce Resp Person:	
Multimedia Inspect:	No				Enforce Suborg:	
Sampling Flag:	No				Enforce Actvty Loc:	NY
Not Subtitle C:	No				Docket No:	
Focus Area:					Attorney:	
Focus Area Desc:					Corr Act Component:	No
Handler Actvty Loc:	NY				Appeal Init Dt:	
Handler Name:	GLEASON WORKS				Appeal Resolved Dt:	
Region:	02				Disposition Status:	
State:	NY				Disp Status Dt:	
Land Type:	P				Disp Status Desc:	
Date of Request:					Lead Agency:	
Date Response Rcvd:					Expenditure Amount:	
Request Agency:					SEP Sched Comp Dt:	
Request Actvty Loc:					SEP Actual Comp Dt:	
Viol Activity Loc:	NY				SEP Defaulted Date:	
Viol Determined:	S				SEP Type:	
Violation Type:	264.A				Prop Pentalty Amt:	
Viol Determined Dt:	19840105				Final Monetary Amt:	
Rtrn to Compl Dt:	19840417				Paid Amount:	
Rtrn to Compl Qual:	O				Final Count:	
Viol Resp Agency:	S				Final Amount:	
Evaluation Type Description:		COMPLIANCE EVALUATION INSPECTION ON-SITE				
Violation Short Description:		TSD - General				
Respondent Name:						
SEP Type Description:						

Violation/Evaluation Details

Map Key	Number of Records	Direction	Distance (mi/ft)	Elev/Diff (ft)	Site	DB
Evaluation ID:	000				Former Citation:	
Found Violation:	Y				Sched Compl Dt:	19940505
Eval Start Date:	19940505				Enforcement ID:	000
Evaluation Agency:	S				Enforcement Agency:	S
Evaluation Type:	FCI				Enforce Action Dt:	19940505
Eval Resp Person:	NYDEC				Enforcement Type:	310
Eval Suborg:	R8				Enforce Type Desc:	FINAL 3008(A) COMPLIANCE ORDER
Citizen Complaint:	No				Enforce Resp Person:	NYBEC
Multimedia Inspect:	No				Enforce Suborg:	R8
Sampling Flag:	No				Enforce Actvty Loc:	NY
Not Subtitle C:	No				Docket No:	
Focus Area:	V3				Attorney:	NY
Focus Area Desc:	CONVERTED FROM V2 RCRAINFO				Corr Act Component:	No
Handler Actvty Loc:	NY				Appeal Init Dt:	
Handler Name:	GLEASON WORKS				Appeal Resolved Dt:	
Region:	02				Disposition Status:	
State:	NY				Disp Status Dt:	
Land Type:	P				Disp Status Desc:	
Date of Request:					Lead Agency:	
Date Response Rcvd:					Expenditure Amount:	
Request Agency:					SEP Sched Comp Dt:	
Request Actvty Loc:					SEP Actual Comp Dt:	
Viol Activity Loc:	NY				SEP Defaulted Date:	
Viol Determined:	S				SEP Type:	
Violation Type:	264.B				Prop Pentalty Amt:	
Viol Determined Dt:	19940505				Final Monetary Amt:	4000
Rtrn to Compl Dt:	19940505				Paid Amount:	
Rtrn to Compl Qual:	O				Final Count:	1
Viol Resp Agency:	S				Final Amount:	4000
Evaluation Type Description:		FOCUSED COMPLIANCE INSPECTION				
Violation Short Description:		TSD - General Facility Standards				
Respondent Name:						
SEP Type Description:						

Violation/Evaluation Details

Evaluation ID:	002				Former Citation:	
Found Violation:	N				Sched Compl Dt:	
Eval Start Date:	19840918				Enforcement ID:	
Evaluation Agency:	X				Enforcement Agency:	
Evaluation Type:	NRR				Enforce Action Dt:	
Eval Resp Person:					Enforcement Type:	
Eval Suborg:					Enforce Type Desc:	
Citizen Complaint:	No				Enforce Resp Person:	
Multimedia Inspect:	No				Enforce Suborg:	
Sampling Flag:	No				Enforce Actvty Loc:	
Not Subtitle C:	No				Docket No:	
Focus Area:					Attorney:	
Focus Area Desc:					Corr Act Component:	
Handler Actvty Loc:	NY				Appeal Init Dt:	
Handler Name:	GLEASON WORKS				Appeal Resolved Dt:	
Region:	02				Disposition Status:	
State:	NY				Disp Status Dt:	
Land Type:	P				Disp Status Desc:	
Date of Request:					Lead Agency:	
Date Response Rcvd:					Expenditure Amount:	
Request Agency:					SEP Sched Comp Dt:	
Request Actvty Loc:					SEP Actual Comp Dt:	
Viol Activity Loc:					SEP Defaulted Date:	
Viol Determined:					SEP Type:	
Violation Type:					Prop Pentalty Amt:	
Viol Determined Dt:					Final Monetary Amt:	
Rtrn to Compl Dt:					Paid Amount:	
Rtrn to Compl Qual:					Final Count:	
Viol Resp Agency:					Final Amount:	
Evaluation Type Description:		NON-FINANCIAL RECORD REVIEW				
Violation Short Description:						
Respondent Name:						

Map Key	Number of Records	Direction	Distance (mi/ft)	Elev/Diff (ft)	Site	DB
---------	-------------------	-----------	------------------	----------------	------	----

SEP Type Description:

Violation/Evaluation Details

Evaluation ID:	001	Former Citation:	
Found Violation:	N	Sched Compl Dt:	
Eval Start Date:	20171003	Enforcement ID:	
Evaluation Agency:	S	Enforcement Agency:	
Evaluation Type:	CEI	Enforce Action Dt:	
Eval Resp Person:	NYMKL	Enforcement Type:	
Eval Suborg:	R8	Enforce Type Desc:	
Citizen Complaint:	No	Enforce Resp Person:	
Multimedia Inspect:	No	Enforce Suborg:	
Sampling Flag:	No	Enforce Actvty Loc:	
Not Subtitle C:	No	Docket No:	
Focus Area:		Attorney:	
Focus Area Desc:		Corr Act Component:	
Handler Actvty Loc:	NY	Appeal Init Dt:	
Handler Name:	GLEASON WORKS	Appeal Resolved Dt:	
Region:	02	Disposition Status:	
State:	NY	Disp Status Dt:	
Land Type:	P	Disp Status Desc:	
Date of Request:		Lead Agency:	
Date Response Rcvd:		Expenditure Amount:	
Request Agency:		SEP Sched Comp Dt:	
Request Actvty Loc:		SEP Actual Comp Dt:	
Viol Activity Loc:		SEP Defaulted Date:	
Viol Determined:		SEP Type:	
Violation Type:		Prop Pentalty Amt:	
Viol Determined Dt:		Final Monetary Amt:	
Rtrn to Compl Dt:		Paid Amount:	
Rtrn to Compl Qual:		Final Count:	
Viol Resp Agency:		Final Amount:	
Evaluation Type Description:	COMPLIANCE EVALUATION INSPECTION ON-SITE		
Violation Short Description:			
Respondent Name:			
SEP Type Description:			

Violation/Evaluation Details

Evaluation ID:	004	Former Citation:	
Found Violation:	N	Sched Compl Dt:	
Eval Start Date:	19860507	Enforcement ID:	
Evaluation Agency:	S	Enforcement Agency:	
Evaluation Type:	CEI	Enforce Action Dt:	
Eval Resp Person:	NYDEC	Enforcement Type:	
Eval Suborg:		Enforce Type Desc:	
Citizen Complaint:	No	Enforce Resp Person:	
Multimedia Inspect:	No	Enforce Suborg:	
Sampling Flag:	No	Enforce Actvty Loc:	
Not Subtitle C:	No	Docket No:	
Focus Area:		Attorney:	
Focus Area Desc:		Corr Act Component:	
Handler Actvty Loc:	NY	Appeal Init Dt:	
Handler Name:	GLEASON WORKS	Appeal Resolved Dt:	
Region:	02	Disposition Status:	
State:	NY	Disp Status Dt:	
Land Type:	P	Disp Status Desc:	
Date of Request:		Lead Agency:	
Date Response Rcvd:		Expenditure Amount:	
Request Agency:		SEP Sched Comp Dt:	
Request Actvty Loc:		SEP Actual Comp Dt:	
Viol Activity Loc:		SEP Defaulted Date:	
Viol Determined:		SEP Type:	
Violation Type:		Prop Pentalty Amt:	
Viol Determined Dt:		Final Monetary Amt:	
Rtrn to Compl Dt:		Paid Amount:	

Map Key	Number of Records	Direction	Distance (mi/ft)	Elev/Diff (ft)	Site	DB
---------	-------------------	-----------	------------------	----------------	------	----

Rtrn to Compl Qual:
Viol Resp Agency:
Evaluation Type Description: COMPLIANCE EVALUATION INSPECTION ON-SITE
Violation Short Description:
Respondent Name:
SEP Type Description:

Final Count:
Final Amount:

Violation/Evaluation Details

Evaluation ID: 001
Found Violation: Y
Eval Start Date: 20020528
Evaluation Agency: S
Evaluation Type: CEI
Eval Resp Person: NYMKL
Eval Suborg: R8
Citizen Complaint: No
Multimedia Inspect: No
Sampling Flag: No
Not Subtitle C: No
Focus Area:
Focus Area Desc:
Handler Actvty Loc: NY
Handler Name: GLEASON WORKS
Region: 02
State: NY
Land Type: P
Date of Request:
Date Response Rcvd:
Request Agency:
Request Actvty Loc:
Viol Activity Loc: NY
Viol Determined: S
Violation Type: 262.A
Viol Determined Dt: 20020528
Rtrn to Compl Dt: 20020731
Rtrn to Compl Qual: D
Viol Resp Agency: S
Evaluation Type Description: COMPLIANCE EVALUATION INSPECTION ON-SITE
Violation Short Description: Generators - General
Respondent Name:
SEP Type Description:

Former Citation: SR - 373-3.29(h)(2)(i)(c)
Sched Compl Dt:
Enforcement ID: 001
Enforcement Agency: S
Enforce Action Dt: 20020709
Enforcement Type: 120
Enforce Type Desc: WRITTEN INFORMAL
Enforce Resp Person: NYMKL
Enforce Suborg: R8
Enforce Actvty Loc: NY
Docket No:
Attorney:
Corr Act Component: No
Appeal Init Dt:
Appeal Resolved Dt:
Disposition Status:
Disp Status Dt:
Disp Status Desc:
Lead Agency:
Expenditure Amount:
SEP Sched Comp Dt:
SEP Actual Comp Dt:
SEP Defaulted Date:
SEP Type:
Prop Pentalty Amt:
Final Monetary Amt:
Paid Amount:
Final Count:
Final Amount:

Violation/Evaluation Details

Evaluation ID: 003
Found Violation: Y
Eval Start Date: 19850517
Evaluation Agency: S
Evaluation Type: CEI
Eval Resp Person: NYDEC
Eval Suborg:
Citizen Complaint: No
Multimedia Inspect: No
Sampling Flag: No
Not Subtitle C: No
Focus Area:
Focus Area Desc:
Handler Actvty Loc: NY
Handler Name: GLEASON WORKS
Region: 02
State: NY
Land Type: P
Date of Request:
Date Response Rcvd:
Request Agency:
Request Actvty Loc:

Former Citation:
Sched Compl Dt: 19851005
Enforcement ID: 003
Enforcement Agency: S
Enforce Action Dt: 19850905
Enforcement Type: 120
Enforce Type Desc: WRITTEN INFORMAL
Enforce Resp Person: NYDEC
Enforce Suborg:
Enforce Actvty Loc: NY
Docket No:
Attorney:
Corr Act Component: No
Appeal Init Dt:
Appeal Resolved Dt:
Disposition Status:
Disp Status Dt:
Disp Status Desc:
Lead Agency:
Expenditure Amount:
SEP Sched Comp Dt:
SEP Actual Comp Dt:

Map Key	Number of Records	Direction	Distance (mi/ft)	Elev/Diff (ft)	Site	DB
Viol Activity Loc:	NY				SEP Defaulted Date:	
Viol Determined:	S				SEP Type:	
Violation Type:	264.A				Prop Pentalty Amt:	
Viol Determined Dt:	19850517				Final Monetary Amt:	
Rtrn to Compl Dt:	19851219				Paid Amount:	
Rtrn to Compl Qual:	O				Final Count:	
Viol Resp Agency:	S				Final Amount:	
Evaluation Type Description:	COMPLIANCE EVALUATION INSPECTION ON-SITE					
Violation Short Description:	TSD - General					
Respondent Name:						
SEP Type Description:						

Violation/Evaluation Details

Evaluation ID:	005	Former Citation:	
Found Violation:	Y	Sched Compl Dt:	19890817
Eval Start Date:	19890628	Enforcement ID:	004
Evaluation Agency:	S	Enforcement Agency:	S
Evaluation Type:	CEI	Enforce Action Dt:	19890717
Eval Resp Person:	NYDEC	Enforcement Type:	120
Eval Suborg:		Enforce Type Desc:	WRITTEN INFORMAL
Citizen Complaint:	No	Enforce Resp Person:	NYDEC
Multimedia Inspect:	No	Enforce Suborg:	
Sampling Flag:	No	Enforce Actvty Loc:	NY
Not Subtitle C:	No	Docket No:	
Focus Area:		Attorney:	
Focus Area Desc:		Corr Act Component:	No
Handler Actvty Loc:	NY	Appeal Init Dt:	
Handler Name:	GLEASON WORKS	Appeal Resolved Dt:	
Region:	02	Disposition Status:	
State:	NY	Disp Status Dt:	
Land Type:	P	Disp Status Desc:	
Date of Request:		Lead Agency:	
Date Response Rcvd:		Expenditure Amount:	
Request Agency:		SEP Sched Comp Dt:	
Request Actvty Loc:		SEP Actual Comp Dt:	
Viol Activity Loc:	NY	SEP Defaulted Date:	
Viol Determined:	S	SEP Type:	
Violation Type:	264.A	Prop Pentalty Amt:	
Viol Determined Dt:	19890628	Final Monetary Amt:	
Rtrn to Compl Dt:	19890908	Paid Amount:	
Rtrn to Compl Qual:	O	Final Count:	
Viol Resp Agency:	S	Final Amount:	
Evaluation Type Description:	COMPLIANCE EVALUATION INSPECTION ON-SITE		
Violation Short Description:	TSD - General		
Respondent Name:			
SEP Type Description:			

Violation/Evaluation Details

Evaluation ID:	000	Former Citation:	
Found Violation:	Y	Sched Compl Dt:	20000818
Eval Start Date:	20000428	Enforcement ID:	000
Evaluation Agency:	S	Enforcement Agency:	S
Evaluation Type:	CEI	Enforce Action Dt:	20000718
Eval Resp Person:	NYMKL	Enforcement Type:	120
Eval Suborg:	R8	Enforce Type Desc:	WRITTEN INFORMAL
Citizen Complaint:	No	Enforce Resp Person:	NYMKL
Multimedia Inspect:	No	Enforce Suborg:	R8
Sampling Flag:	No	Enforce Actvty Loc:	NY
Not Subtitle C:	No	Docket No:	
Focus Area:		Attorney:	NY
Focus Area Desc:		Corr Act Component:	No
Handler Actvty Loc:	NY	Appeal Init Dt:	
Handler Name:	GLEASON WORKS	Appeal Resolved Dt:	
Region:	02	Disposition Status:	
State:	NY	Disp Status Dt:	

Map Key	Number of Records	Direction	Distance (mi/ft)	Elev/Diff (ft)	Site	DB
Land Type:	P					
Date of Request:					Disp Status Desc:	
Date Response Rcvd:					Lead Agency:	
Request Agency:					Expenditure Amount:	
Request Actvty Loc:					SEP Sched Comp Dt:	
Viol Activity Loc:	NY				SEP Actual Comp Dt:	
Viol Determined:	S				SEP Defaulted Date:	
Violation Type:	262.A				SEP Type:	
Viol Determined Dt:	20000428				Prop Pentalty Amt:	
Rtrn to Compl Dt:	20000814				Final Monetary Amt:	
Rtrn to Compl Qual:	O				Paid Amount:	
Viol Resp Agency:	S				Final Count:	
Evaluation Type Description:		COMPLIANCE EVALUATION INSPECTION ON-SITE			Final Amount:	
Violation Short Description:		Generators - General				
Respondent Name:						
SEP Type Description:						

Violation/Evaluation Details

Evaluation ID:	001				Former Citation:	
Found Violation:	N				Sched Compl Dt:	
Eval Start Date:	20140722				Enforcement ID:	
Evaluation Agency:	S				Enforcement Agency:	
Evaluation Type:	CEI				Enforce Action Dt:	
Eval Resp Person:	NYMKL				Enforcement Type:	
Eval Suborg:	R8				Enforce Type Desc:	
Citizen Complaint:	No				Enforce Resp Person:	
Multimedia Inspect:	No				Enforce Suborg:	
Sampling Flag:	No				Enforce Actvty Loc:	
Not Subtitle C:	No				Docket No:	
Focus Area:					Attorney:	
Focus Area Desc:					Corr Act Component:	
Handler Actvty Loc:	NY				Appeal Init Dt:	
Handler Name:	GLEASON WORKS				Appeal Resolved Dt:	
Region:	02				Disposition Status:	
State:	NY				Disp Status Dt:	
Land Type:	P				Disp Status Desc:	
Date of Request:					Lead Agency:	
Date Response Rcvd:					Expenditure Amount:	
Request Agency:					SEP Sched Comp Dt:	
Request Actvty Loc:					SEP Actual Comp Dt:	
Viol Activity Loc:					SEP Defaulted Date:	
Viol Determined:					SEP Type:	
Violation Type:					Prop Pentalty Amt:	
Viol Determined Dt:					Final Monetary Amt:	
Rtrn to Compl Dt:					Paid Amount:	
Rtrn to Compl Qual:					Final Count:	
Viol Resp Agency:					Final Amount:	
Evaluation Type Description:		COMPLIANCE EVALUATION INSPECTION ON-SITE				
Violation Short Description:						
Respondent Name:						
SEP Type Description:						

Violation/Evaluation Details

Evaluation ID:	001				Former Citation:	
Found Violation:	N				Sched Compl Dt:	
Eval Start Date:	20041209				Enforcement ID:	
Evaluation Agency:	S				Enforcement Agency:	
Evaluation Type:	CEI				Enforce Action Dt:	
Eval Resp Person:	NYMKL				Enforcement Type:	
Eval Suborg:	R8				Enforce Type Desc:	
Citizen Complaint:	No				Enforce Resp Person:	
Multimedia Inspect:	No				Enforce Suborg:	
Sampling Flag:	No				Enforce Actvty Loc:	
Not Subtitle C:	No				Docket No:	
Focus Area:					Attorney:	

Map Key	Number of Records	Direction	Distance (mi/ft)	Elev/Diff (ft)	Site	DB
---------	-------------------	-----------	------------------	----------------	------	----

Focus Area Desc:					Corr Act Component:	
Handler Actvty Loc:	NY				Appeal Init Dt:	
Handler Name:	GLEASON WORKS				Appeal Resolved Dt:	
Region:	02				Disposition Status:	
State:	NY				Disp Status Dt:	
Land Type:	P				Disp Status Desc:	
Date of Request:					Lead Agency:	
Date Response Rcvd:					Expenditure Amount:	
Request Agency:					SEP Sched Comp Dt:	
Request Actvty Loc:					SEP Actual Comp Dt:	
Viol Activity Loc:					SEP Defaulted Date:	
Viol Determined:					SEP Type:	
Violation Type:					Prop Pentalty Amt:	
Viol Determined Dt:					Final Monetary Amt:	
Rtrn to Compl Dt:					Paid Amount:	
Rtrn to Compl Qual:					Final Count:	
Viol Resp Agency:					Final Amount:	
Evaluation Type Description:		COMPLIANCE EVALUATION INSPECTION ON-SITE				
Violation Short Description:						
Respondent Name:						
SEP Type Description:						

Event

Event Responsible Agency:	E
Corrective Action Event Owner:	HQ
Corrective Action Event Code:	CA050
Corrective Action Event Desc:	RFA COMPLETED
Orig Schedule Date of Event:	
New Schedule Date of Event:	
Actual Date of Event:	19950209
Best Date:	19950209
Responsible Person Owner:	
Responsible Person:	
Suborganization Owner:	
Suborganization:	

Event Responsible Agency:	E
Corrective Action Event Owner:	HQ
Corrective Action Event Code:	CA075LO
Corrective Action Event Desc:	CA PRIORITIZATION-LOW CA PRIORITY
Orig Schedule Date of Event:	
New Schedule Date of Event:	
Actual Date of Event:	19950331
Best Date:	19950331
Responsible Person Owner:	
Responsible Person:	
Suborganization Owner:	
Suborganization:	

Event Responsible Agency:	E
Corrective Action Event Owner:	HQ
Corrective Action Event Code:	CA070YE
Corrective Action Event Desc:	DETERMINATION OF NEED FOR AN INVESTIGATION-INVESTIGATION IS NECESSARY
Orig Schedule Date of Event:	
New Schedule Date of Event:	
Actual Date of Event:	19950209
Best Date:	19950209
Responsible Person Owner:	
Responsible Person:	
Suborganization Owner:	
Suborganization:	

Handler Details

Source Type:	I	Used Oil Transporter:	No
Receive Date:	20070101	UT Transfer Fac:	No

Map Key	Number of Records	Direction	Distance (mi/ft)	Elev/Diff (ft)	Site	DB
Non Notifier:					Used Oil Processor:	No
Acknowledge Flag:					Used Oil Refiner:	No
Acknowledge Date:					Used Oil Burner:	No
Accessibility:					UO Market Burner:	No
Land Type:	P				UO Spec Marketer:	Yes
Fed Waste Gen Own:	HQ				Current Site Name:	GLEASON WORKS
Fed Waste Gen Cd:	1				Location Street No:	
Fed Waste Gen Desc:	Large Quantity Generator				Location Street 1:	UNIVERSITY AVENUE
ST Waste Gen Own:	NY				Location Street 2:	
State Waste Gen Cd:	S				Location City:	ROCHESTER
Short Term Gen:	No				Location State:	NY
Importer Activity:	No				Location Zip Code:	14607-1239
Mixed Waste Gen:	No				County Code:	NY055
Transporter:	No				State District:	NYSDEC R8
Transfer Facility:	No				Mailing Street No:	
TSD Activity:	No				Mailing Street 1:	UNIVERSITY AVENUE, PO BOX 2297
Recycler Activity:	Yes				Mailing Street 2:	0
Onsite Burn Exempt:	No				Mailing City:	ROCHESTER
Furnace Exemption:	No				Mailing State:	NY
Underground Inject:	No				Mailing Zip Code:	14692-2970
Off Site Receipt:	No				Mailing Country:	US
Waste Dest Fac:	No				Contact First Name:	HERBERT
Subpart K College:					Contact Middle Initial:	R
Subpart K Hospital:					Contact Last Name:	ALLEN
Subpart K Non Profit:					Contact Street No:	
Subpart K Withdraw:					Contact Street 1:	
Include Ntnl Rprt:					Contact Street 2:	
Reporting Cycle:					Contact City:	
LQHUUW:	No				Contact State:	
Trader Importer:					Contact Zip:	
Trader Exporter:					Contact Country:	US
Slab Importer:					Contact Phone:	585-461-8039
Slab Exporter:					Contact Phone Ext:	ALLEN
Current Record:	No				Contact Fax:	
Location Country:	US				Contact Email Addr:	HALLEN@GLEASON.COM
State District Owner:	NY				Contact Title:	

Handler Details

Source Type:	N				Used Oil Transporter:	No
Receive Date:	19800818				UT Transfer Fac:	No
Non Notifier:					Used Oil Processor:	No
Acknowledge Flag:					Used Oil Refiner:	No
Acknowledge Date:	19801107				Used Oil Burner:	No
Accessibility:					UO Market Burner:	No
Land Type:					UO Spec Marketer:	No
Fed Waste Gen Own:	HQ				Current Site Name:	GLEASON WORKS-MACHINE DIV
Fed Waste Gen Cd:	1				Location Street No:	1000
Fed Waste Gen Desc:	Large Quantity Generator				Location Street 1:	UNIVERSITY AVE
ST Waste Gen Own:					Location Street 2:	
State Waste Gen Cd:					Location City:	ROCHESTER
Short Term Gen:	No				Location State:	NY
Importer Activity:	No				Location Zip Code:	14603
Mixed Waste Gen:	No				County Code:	NY055
Transporter:	Yes				State District:	NYSDEC R8
Transfer Facility:	No				Mailing Street No:	
TSD Activity:	Yes				Mailing Street 1:	PO BOX 22970
Recycler Activity:	No				Mailing Street 2:	
Onsite Burn Exempt:	No				Mailing City:	ROCHESTER
Furnace Exemption:	No				Mailing State:	NY
Underground Inject:	No				Mailing Zip Code:	14692
Off Site Receipt:	No				Mailing Country:	
Waste Dest Fac:	No				Contact First Name:	NICHOLAS
Subpart K College:					Contact Middle Initial:	
Subpart K Hospital:					Contact Last Name:	DARGENTO
Subpart K Non Profit:					Contact Street No:	
Subpart K Withdraw:					Contact Street 1:	1000 UNIVERSITY AVE
Include Ntnl Rprt:					Contact Street 2:	

Map Key	Number of Records	Direction	Distance (mi/ft)	Elev/Diff (ft)	Site	DB
Reporting Cycle:					Contact City:	ROCHESTER
LQHUU:	No				Contact State:	NY
Trader Importer:					Contact Zip:	14603
Trader Exporter:					Contact Country:	US
Slab Importer:					Contact Phone:	716-473-1000
Slab Exporter:					Contact Phone Ext:	
Current Record:	No				Contact Fax:	
Location Country:	US				Contact Email Addr:	
State District Owner:	NY				Contact Title:	

Handler Details

Source Type:	A	Used Oil Transporter:	No
Receive Date:	19801119	UT Transfer Fac:	No
Non Notifier:		Used Oil Processor:	No
Acknowledge Flag:		Used Oil Refiner:	No
Acknowledge Date:	19801107	Used Oil Burner:	No
Accessibility:		UO Market Burner:	No
Land Type:		UO Spec Marketer:	No
Fed Waste Gen Own:	HQ	Current Site Name:	GLEASON WORKS-MACHINE DIV
Fed Waste Gen Cd:	N	Location Street No:	1000
Fed Waste Gen Desc:		Location Street 1:	UNIVERSITY AVE
ST Waste Gen Own:	HQ	Location Street 2:	
State Waste Gen Cd:	N	Location City:	ROCHESTER
Short Term Gen:	No	Location State:	NY
Importer Activity:	No	Location Zip Code:	14603
Mixed Waste Gen:	No	County Code:	NY055
Transporter:	No	State District:	NYSDEC R8
Transfer Facility:	No	Mailing Street No:	
TSD Activity:	Yes	Mailing Street 1:	PO BOX 22970
Recycler Activity:	No	Mailing Street 2:	
Onsite Burn Exempt:	No	Mailing City:	ROCHESTER
Furnace Exemption:	No	Mailing State:	NY
Underground Inject:	No	Mailing Zip Code:	14692
Off Site Receipt:	No	Mailing Country:	
Waste Dest Fac:	No	Contact First Name:	NICHOLAS
Subpart K College:		Contact Middle Initial:	
Subpart K Hospital:		Contact Last Name:	DARGENTO
Subpart K Non Profit:		Contact Street No:	
Subpart K Withdraw:		Contact Street 1:	1000 UNIVERSITY AVE
Include Ntnl Rprt:		Contact Street 2:	
Reporting Cycle:		Contact City:	ROCHESTER
LQHUU:	No	Contact State:	NY
Trader Importer:		Contact Zip:	14603
Trader Exporter:		Contact Country:	US
Slab Importer:		Contact Phone:	716-473-1000
Slab Exporter:		Contact Phone Ext:	
Current Record:	No	Contact Fax:	
Location Country:	US	Contact Email Addr:	
State District Owner:	NY	Contact Title:	

Handler Details

Source Type:	B	Used Oil Transporter:	No
Receive Date:	20160226	UT Transfer Fac:	No
Non Notifier:		Used Oil Processor:	No
Acknowledge Flag:		Used Oil Refiner:	No
Acknowledge Date:		Used Oil Burner:	No
Accessibility:		UO Market Burner:	No
Land Type:	P	UO Spec Marketer:	Yes
Fed Waste Gen Own:	HQ	Current Site Name:	GLEASON WORKS
Fed Waste Gen Cd:	1	Location Street No:	1000
Fed Waste Gen Desc:	Large Quantity Generator	Location Street 1:	UNIVERSITY AVENUE
ST Waste Gen Own:	NY	Location Street 2:	
State Waste Gen Cd:	1	Location City:	ROCHESTER
Short Term Gen:	No	Location State:	NY
Importer Activity:	No	Location Zip Code:	14607-1239

Map Key	Number of Records	Direction	Distance (mi/ft)	Elev/Diff (ft)	Site	DB
Mixed Waste Gen:	No				County Code:	NY055
Transporter:	No				State District:	NYSDEC R8
Transfer Facility:	No				Mailing Street No:	1000
TSD Activity:	No				Mailing Street 1:	UNIVERSITY AVENUE
Recycler Activity:	Yes				Mailing Street 2:	P.O. BOX 22970
Onsite Burn Exempt:	No				Mailing City:	ROCHESTER
Furnace Exemption:	No				Mailing State:	NY
Underground Inject:	No				Mailing Zip Code:	14692-2970
Off Site Receipt:	No				Mailing Country:	US
Waste Dest Fac:	No				Contact First Name:	MARC
Subpart K College:	No				Contact Middle Initial:	A
Subpart K Hospital:	No				Contact Last Name:	DEROLLER
Subpart K Non Profit:	No				Contact Street No:	1000
Subpart K Withdraw:	No				Contact Street 1:	UNIVERSITY AVENUE
Include Ntnl Rprt:	Y				Contact Street 2:	P.O. BOX 22970
Reporting Cycle:	2015				Contact City:	ROCHESTER
LQHUU:	No				Contact State:	NY
Trader Importer:					Contact Zip:	14692-2970
Trader Exporter:					Contact Country:	US
Slab Importer:					Contact Phone:	585-241-5132
Slab Exporter:					Contact Phone Ext:	
Current Record:	Yes				Contact Fax:	585-256-1714
Location Country:	US				Contact Email Addr:	MDEROLLER@GLEASON.COM
State District Owner:	NY				Contact Title:	EH&S MANAGER

Handler Details

Source Type:	R	Used Oil Transporter:	No
Receive Date:	19940221	UT Transfer Fac:	No
Non Notifier:		Used Oil Processor:	No
Acknowledge Flag:		Used Oil Refiner:	No
Acknowledge Date:		Used Oil Burner:	No
Accessibility:		UO Market Burner:	No
Land Type:		UO Spec Marketer:	No
Fed Waste Gen Own:	HQ	Current Site Name:	GLEASON WORKS
Fed Waste Gen Cd:	1	Location Street No:	
Fed Waste Gen Desc:	Large Quantity Generator	Location Street 1:	1000 UNIVERSITY AVENUE
ST Waste Gen Own:		Location Street 2:	
State Waste Gen Cd:		Location City:	ROCHESTER
Short Term Gen:	No	Location State:	NY
Importer Activity:	No	Location Zip Code:	14607-1239
Mixed Waste Gen:	No	County Code:	NY055
Transporter:	No	State District:	NYSDEC R8
Transfer Facility:	No	Mailing Street No:	
TSD Activity:	No	Mailing Street 1:	P.O. BOX 22970
Recycler Activity:	No	Mailing Street 2:	
Onsite Burn Exempt:	No	Mailing City:	ROCHESTER
Furnace Exemption:	No	Mailing State:	NY
Underground Inject:	No	Mailing Zip Code:	14692-2970
Off Site Receipt:	No	Mailing Country:	
Waste Dest Fac:	No	Contact First Name:	HERBERT R
Subpart K College:		Contact Middle Initial:	
Subpart K Hospital:		Contact Last Name:	ALLEN
Subpart K Non Profit:		Contact Street No:	
Subpart K Withdraw:		Contact Street 1:	
Include Ntnl Rprt:	U	Contact Street 2:	
Reporting Cycle:	1993	Contact City:	
LQHUU:	No	Contact State:	
Trader Importer:		Contact Zip:	
Trader Exporter:		Contact Country:	
Slab Importer:		Contact Phone:	716-461-8039
Slab Exporter:		Contact Phone Ext:	
Current Record:	No	Contact Fax:	
Location Country:	US	Contact Email Addr:	
State District Owner:	NY	Contact Title:	

Handler Details

Map Key	Number of Records	Direction	Distance (mi/ft)	Elev/Diff (ft)	Site	DB
Source Type:	R				Used Oil Transporter:	No
Receive Date:	19960325				UT Transfer Fac:	No
Non Notifier:					Used Oil Processor:	No
Acknowledge Flag:					Used Oil Refiner:	No
Acknowledge Date:					Used Oil Burner:	No
Accessibility:					UO Market Burner:	No
Land Type:					UO Spec Marketer:	No
Fed Waste Gen Own:	HQ				Current Site Name:	GLEASON WORKS
Fed Waste Gen Cd:	1				Location Street No:	
Fed Waste Gen Desc:	Large Quantity Generator				Location Street 1:	1000 UNIVERSITY AVE
ST Waste Gen Own:					Location Street 2:	
State Waste Gen Cd:					Location City:	ROCHESTER
Short Term Gen:	No				Location State:	NY
Importer Activity:	No				Location Zip Code:	14607-1239
Mixed Waste Gen:	No				County Code:	NY055
Transporter:	No				State District:	NYSDEC R8
Transfer Facility:	No				Mailing Street No:	
TSD Activity:	No				Mailing Street 1:	1000 UNIVERSITY AVE
Recycler Activity:	No				Mailing Street 2:	PO BOX 22970
Onsite Burn Exempt:	No				Mailing City:	ROCHESTER
Furnace Exemption:	No				Mailing State:	NY
Underground Inject:	No				Mailing Zip Code:	14692-2970
Off Site Receipt:	No				Mailing Country:	
Waste Dest Fac:	No				Contact First Name:	HERBERT R
Subpart K College:					Contact Middle Initial:	
Subpart K Hospital:					Contact Last Name:	ALLEN
Subpart K Non Profit:					Contact Street No:	
Subpart K Withdraw:					Contact Street 1:	
Include Ntnl Rprt:	U				Contact Street 2:	
Reporting Cycle:	1995				Contact City:	
LQHUU:	No				Contact State:	
Trader Importer:					Contact Zip:	
Trader Exporter:					Contact Country:	
Slab Importer:					Contact Phone:	716-461-8039
Slab Exporter:					Contact Phone Ext:	9999
Current Record:	No				Contact Fax:	
Location Country:	US				Contact Email Addr:	
State District Owner:	NY				Contact Title:	

Handler Details

Source Type:	R				Used Oil Transporter:	No
Receive Date:	20040223				UT Transfer Fac:	No
Non Notifier:					Used Oil Processor:	No
Acknowledge Flag:					Used Oil Refiner:	No
Acknowledge Date:					Used Oil Burner:	No
Accessibility:					UO Market Burner:	No
Land Type:	P				UO Spec Marketer:	No
Fed Waste Gen Own:	HQ				Current Site Name:	GLEASON WORKS
Fed Waste Gen Cd:	1				Location Street No:	
Fed Waste Gen Desc:	Large Quantity Generator				Location Street 1:	UNIVERSITY AVE
ST Waste Gen Own:	NY				Location Street 2:	
State Waste Gen Cd:	S				Location City:	ROCHESTER
Short Term Gen:	No				Location State:	NY
Importer Activity:	No				Location Zip Code:	14607-1239
Mixed Waste Gen:	No				County Code:	NY055
Transporter:	No				State District:	
Transfer Facility:	No				Mailing Street No:	
TSD Activity:	No				Mailing Street 1:	UNIVERSITY AVE
Recycler Activity:	Yes				Mailing Street 2:	PO BOX 22970
Onsite Burn Exempt:	No				Mailing City:	ROCHESTER
Furnace Exemption:	No				Mailing State:	NY
Underground Inject:	No				Mailing Zip Code:	14692-2970
Off Site Receipt:	No				Mailing Country:	US
Waste Dest Fac:	No				Contact First Name:	HERBERT
Subpart K College:					Contact Middle Initial:	R
Subpart K Hospital:					Contact Last Name:	ALLEN

Map Key	Number of Records	Direction	Distance (mi/ft)	Elev/Diff (ft)	Site	DB
Subpart K Non Profit:					Contact Street No:	
Subpart K Withdraw:					Contact Street 1:	
Include Ntnl Rprt:	Y				Contact Street 2:	
Reporting Cycle:	2003				Contact City:	
LQHUU:	No				Contact State:	
Trader Importer:					Contact Zip:	
Trader Exporter:					Contact Country:	
Slab Importer:					Contact Phone:	585-461-8039
Slab Exporter:					Contact Phone Ext:	
Current Record:	No				Contact Fax:	
Location Country:	US				Contact Email Addr:	HALLEN@GLEASON.COM
State District Owner:					Contact Title:	

Handler Details

Source Type:	R	Used Oil Transporter:	No
Receive Date:	20080208	UT Transfer Fac:	No
Non Notifier:		Used Oil Processor:	No
Acknowledge Flag:		Used Oil Refiner:	No
Acknowledge Date:		Used Oil Burner:	No
Accessibility:		UO Market Burner:	No
Land Type:	P	UO Spec Marketer:	Yes
Fed Waste Gen Own:	HQ	Current Site Name:	GLEASON WORKS
Fed Waste Gen Cd:	1	Location Street No:	1000
Fed Waste Gen Desc:	Large Quantity Generator	Location Street 1:	UNIVERSITY AVENUE
ST Waste Gen Own:	NY	Location Street 2:	
State Waste Gen Cd:	S	Location City:	ROCHESTER
Short Term Gen:	No	Location State:	NY
Importer Activity:	No	Location Zip Code:	14607-1239
Mixed Waste Gen:	No	County Code:	NY055
Transporter:	No	State District:	
Transfer Facility:	No	Mailing Street No:	1000
TSD Activity:	No	Mailing Street 1:	UNIVERSITY AVENUE
Recycler Activity:	Yes	Mailing Street 2:	P.O. BOX 22970
Onsite Burn Exempt:	No	Mailing City:	ROCHESTER
Furnace Exemption:	No	Mailing State:	NY
Underground Inject:	No	Mailing Zip Code:	14692-2970
Off Site Receipt:	No	Mailing Country:	US
Waste Dest Fac:	No	Contact First Name:	HERBERT
Subpart K College:		Contact Middle Initial:	R
Subpart K Hospital:		Contact Last Name:	ALLEN
Subpart K Non Profit:		Contact Street No:	
Subpart K Withdraw:		Contact Street 1:	
Include Ntnl Rprt:	Y	Contact Street 2:	
Reporting Cycle:	2007	Contact City:	
LQHUU:	No	Contact State:	
Trader Importer:		Contact Zip:	
Trader Exporter:		Contact Country:	
Slab Importer:		Contact Phone:	585-461-8039
Slab Exporter:		Contact Phone Ext:	
Current Record:	No	Contact Fax:	
Location Country:	US	Contact Email Addr:	HALLEN@GLEASON.COM
State District Owner:		Contact Title:	

Handler Details

Source Type:	B	Used Oil Transporter:	No
Receive Date:	20100204	UT Transfer Fac:	No
Non Notifier:		Used Oil Processor:	No
Acknowledge Flag:		Used Oil Refiner:	No
Acknowledge Date:		Used Oil Burner:	No
Accessibility:		UO Market Burner:	No
Land Type:	P	UO Spec Marketer:	Yes
Fed Waste Gen Own:	HQ	Current Site Name:	GLEASON WORKS
Fed Waste Gen Cd:	1	Location Street No:	1000
Fed Waste Gen Desc:	Large Quantity Generator	Location Street 1:	UNIVERSITY AVENUE
ST Waste Gen Own:	NY	Location Street 2:	

Map Key	Number of Records	Direction	Distance (mi/ft)	Elev/Diff (ft)	Site	DB
State Waste Gen Cd:	S				Location City: ROCHESTER	
Short Term Gen:	No				Location State: NY	
Importer Activity:	No				Location Zip Code: 14607-1239	
Mixed Waste Gen:	No				County Code: NY055	
Transporter:	No				State District:	
Transfer Facility:	No				Mailing Street No: 1000	
TSD Activity:	No				Mailing Street 1: UNIVERSITY AVENUE	
Recycler Activity:	Yes				Mailing Street 2: P.O. BOX 22970	
Onsite Burn Exempt:	No				Mailing City: ROCHESTER	
Furnace Exemption:	No				Mailing State: NY	
Underground Inject:	No				Mailing Zip Code: 14692-2970	
Off Site Receipt:	No				Mailing Country: US	
Waste Dest Fac:	No				Contact First Name: HERBERT	
Subpart K College:					Contact Middle Initial: R	
Subpart K Hospital:					Contact Last Name: ALLEN	
Subpart K Non Profit:					Contact Street No:	
Subpart K Withdraw:					Contact Street 1:	
Include Ntnl Rprt:	Y				Contact Street 2:	
Reporting Cycle:	2009				Contact City:	
LQHUU:	No				Contact State:	
Trader Importer:					Contact Zip:	
Trader Exporter:					Contact Country:	
Slab Importer:					Contact Phone: 585-461-8039	
Slab Exporter:					Contact Phone Ext:	
Current Record:	No				Contact Fax:	
Location Country:	US				Contact Email Addr: HALLEN@GLEASON.COM	
State District Owner:					Contact Title:	

Handler Details

Source Type:	R				Used Oil Transporter: No	
Receive Date:	19900301				UT Transfer Fac: No	
Non Notifier:					Used Oil Processor: No	
Acknowledge Flag:					Used Oil Refiner: No	
Acknowledge Date:					Used Oil Burner: No	
Accessibility:					UO Market Burner: No	
Land Type:					UO Spec Marketer: No	
Fed Waste Gen Own:	HQ				Current Site Name: GLEASON WORKS THE	
Fed Waste Gen Cd:	1				Location Street No:	
Fed Waste Gen Desc:	Large Quantity Generator				Location Street 1: 1000-1044 UNIVERSITY AVE	
ST Waste Gen Own:					Location Street 2:	
State Waste Gen Cd:					Location City: ROCHESTER	
Short Term Gen:	No				Location State: NY	
Importer Activity:	No				Location Zip Code: 14603-0000	
Mixed Waste Gen:	No				County Code: NY055	
Transporter:	No				State District: NYSDEC R8	
Transfer Facility:	No				Mailing Street No:	
TSD Activity:	Yes				Mailing Street 1: 1000-1044 UNIVERSITY AVE	
Recycler Activity:	No				Mailing Street 2:	
Onsite Burn Exempt:	No				Mailing City: ROCHESTER	
Furnace Exemption:	No				Mailing State: NY	
Underground Inject:	No				Mailing Zip Code: 14603-0000	
Off Site Receipt:	No				Mailing Country:	
Waste Dest Fac:	No				Contact First Name: UNKNOWN	
Subpart K College:					Contact Middle Initial:	
Subpart K Hospital:					Contact Last Name: UNKNOWN	
Subpart K Non Profit:					Contact Street No:	
Subpart K Withdraw:					Contact Street 1:	
Include Ntnl Rprt:	U				Contact Street 2:	
Reporting Cycle:	1989				Contact City:	
LQHUU:	No				Contact State:	
Trader Importer:					Contact Zip:	
Trader Exporter:					Contact Country:	
Slab Importer:					Contact Phone: 716-473-1000	
Slab Exporter:					Contact Phone Ext:	
Current Record:	No				Contact Fax:	
Location Country:	US				Contact Email Addr:	
State District Owner:	NY				Contact Title:	

Handler Details

Source Type:	R	Used Oil Transporter:	No
Receive Date:	20020130	UT Transfer Fac:	No
Non Notifier:		Used Oil Processor:	No
Acknowledge Flag:		Used Oil Refiner:	No
Acknowledge Date:		Used Oil Burner:	No
Accessibility:		UO Market Burner:	No
Land Type:		UO Spec Marketer:	No
Fed Waste Gen Own:	HQ	Current Site Name:	GLEASON WORKS
Fed Waste Gen Cd:	1	Location Street No:	1000
Fed Waste Gen Desc:	Large Quantity Generator	Location Street 1:	UNIVERSITY AVE
ST Waste Gen Own:	NY	Location Street 2:	
State Waste Gen Cd:	S	Location City:	ROCHESTER
Short Term Gen:	No	Location State:	NY
Importer Activity:	No	Location Zip Code:	14692-2970
Mixed Waste Gen:	No	County Code:	NY055
Transporter:	No	State District:	NYSDEC R8
Transfer Facility:	No	Mailing Street No:	1000
TSD Activity:	No	Mailing Street 1:	UNIVERSITY AVE PO BO
Recycler Activity:	No	Mailing Street 2:	X 22970
Onsite Burn Exempt:	No	Mailing City:	ROCHESTER
Furnace Exemption:	No	Mailing State:	NY
Underground Inject:	No	Mailing Zip Code:	14692-2970
Off Site Receipt:	No	Mailing Country:	US
Waste Dest Fac:	No	Contact First Name:	HERBERT
Subpart K College:		Contact Middle Initial:	R
Subpart K Hospital:		Contact Last Name:	ALLEN
Subpart K Non Profit:		Contact Street No:	
Subpart K Withdraw:		Contact Street 1:	
Include Ntnl Rprt:	Y	Contact Street 2:	
Reporting Cycle:	2001	Contact City:	
LQHUV:	No	Contact State:	
Trader Importer:		Contact Zip:	
Trader Exporter:		Contact Country:	
Slab Importer:		Contact Phone:	585-461-8039
Slab Exporter:		Contact Phone Ext:	
Current Record:	No	Contact Fax:	
Location Country:	US	Contact Email Addr:	
State District Owner:	NY	Contact Title:	

Handler Details

Source Type:	I	Used Oil Transporter:	No
Receive Date:	19950307	UT Transfer Fac:	No
Non Notifier:		Used Oil Processor:	No
Acknowledge Flag:		Used Oil Refiner:	No
Acknowledge Date:	19801107	Used Oil Burner:	No
Accessibility:		UO Market Burner:	No
Land Type:		UO Spec Marketer:	No
Fed Waste Gen Own:	HQ	Current Site Name:	GLEASON WORKS-MACHINE DIV
Fed Waste Gen Cd:	1	Location Street No:	1000
Fed Waste Gen Desc:	Large Quantity Generator	Location Street 1:	UNIVERSITY AVE
ST Waste Gen Own:		Location Street 2:	
State Waste Gen Cd:		Location City:	ROCHESTER
Short Term Gen:	No	Location State:	NY
Importer Activity:	No	Location Zip Code:	14603
Mixed Waste Gen:	No	County Code:	NY055
Transporter:	Yes	State District:	NYSDEC R8
Transfer Facility:	No	Mailing Street No:	
TSD Activity:	No	Mailing Street 1:	PO BOX 22970
Recycler Activity:	No	Mailing Street 2:	
Onsite Burn Exempt:	No	Mailing City:	ROCHESTER
Furnace Exemption:	No	Mailing State:	NY
Underground Inject:	No	Mailing Zip Code:	14692
Off Site Receipt:	No	Mailing Country:	

Map Key	Number of Records	Direction	Distance (mi/ft)	Elev/Diff (ft)	Site	DB
Waste Dest Fac:	No				Contact First Name:	
Subpart K College:					Contact Middle Initial:	
Subpart K Hospital:					Contact Last Name:	
Subpart K Non Profit:					Contact Street No:	
Subpart K Withdraw:					Contact Street 1:	
Include Ntnl Rprt:					Contact Street 2:	
Reporting Cycle:					Contact City:	
LQHUUW:	No				Contact State:	
Trader Importer:					Contact Zip:	
Trader Exporter:					Contact Country:	
Slab Importer:					Contact Phone:	
Slab Exporter:					Contact Phone Ext:	
Current Record:	No				Contact Fax:	
Location Country:	US				Contact Email Addr:	
State District Owner:	NY				Contact Title:	

Handler Details

Source Type:	I	Used Oil Transporter:	No
Receive Date:	20060209	UT Transfer Fac:	No
Non Notifier:		Used Oil Processor:	No
Acknowledge Flag:		Used Oil Refiner:	No
Acknowledge Date:		Used Oil Burner:	No
Accessibility:		UO Market Burner:	No
Land Type:	P	UO Spec Marketer:	Yes
Fed Waste Gen Own:	HQ	Current Site Name:	GLEASON WORKS
Fed Waste Gen Cd:	1	Location Street No:	
Fed Waste Gen Desc:	Large Quantity Generator	Location Street 1:	UNIVERSITY AVENUE
ST Waste Gen Own:	NY	Location Street 2:	
State Waste Gen Cd:	S	Location City:	ROCHESTER
Short Term Gen:	No	Location State:	NY
Importer Activity:	No	Location Zip Code:	14607-1239
Mixed Waste Gen:	No	County Code:	NY055
Transporter:	No	State District:	
Transfer Facility:	No	Mailing Street No:	
TSD Activity:	No	Mailing Street 1:	UNIVERSITY AVENUE, PO BOX 2297
Recycler Activity:	Yes	Mailing Street 2:	0
Onsite Burn Exempt:	No	Mailing City:	ROCHESTER
Furnace Exemption:	No	Mailing State:	NY
Underground Inject:	No	Mailing Zip Code:	14692-2970
Off Site Receipt:	No	Mailing Country:	US
Waste Dest Fac:	No	Contact First Name:	HERBERT
Subpart K College:		Contact Middle Initial:	R
Subpart K Hospital:		Contact Last Name:	ALLEN
Subpart K Non Profit:		Contact Street No:	
Subpart K Withdraw:		Contact Street 1:	UNIVERSITY AVENUE, PO BOX 2297
Include Ntnl Rprt:		Contact Street 2:	
Reporting Cycle:		Contact City:	ROCHESTER
LQHUUW:	No	Contact State:	NY
Trader Importer:		Contact Zip:	14692-2970
Trader Exporter:		Contact Country:	US
Slab Importer:		Contact Phone:	585-461-8039
Slab Exporter:		Contact Phone Ext:	ALLEN
Current Record:	No	Contact Fax:	
Location Country:	US	Contact Email Addr:	HALLEN@GLEASON.COM
State District Owner:		Contact Title:	

Handler Details

Source Type:	R	Used Oil Transporter:	No
Receive Date:	20010101	UT Transfer Fac:	No
Non Notifier:		Used Oil Processor:	No
Acknowledge Flag:		Used Oil Refiner:	No
Acknowledge Date:		Used Oil Burner:	No
Accessibility:		UO Market Burner:	No
Land Type:		UO Spec Marketer:	No
Fed Waste Gen Own:	HQ	Current Site Name:	GLEASON WORKS

Map Key	Number of Records	Direction	Distance (mi/ft)	Elev/Diff (ft)	Site	DB
Fed Waste Gen Cd:	1				Location Street No:	
Fed Waste Gen Desc:	Large Quantity Generator				Location Street 1:	1000 UNIVERSITY AVE
ST Waste Gen Own:					Location Street 2:	
State Waste Gen Cd:					Location City:	ROCHESTER
Short Term Gen:	No				Location State:	NY
Importer Activity:	No				Location Zip Code:	14607-1239
Mixed Waste Gen:	No				County Code:	NY055
Transporter:	No				State District:	NYSDEC R8
Transfer Facility:	No				Mailing Street No:	
TSD Activity:	No				Mailing Street 1:	1000 UNIVERSITY AVE
Recycler Activity:	No				Mailing Street 2:	PO BOX 22970
Onsite Burn Exempt:	No				Mailing City:	ROCHESTER
Furnace Exemption:	No				Mailing State:	NY
Underground Inject:	No				Mailing Zip Code:	14692-2970
Off Site Receipt:	No				Mailing Country:	
Waste Dest Fac:	No				Contact First Name:	HERBERT
Subpart K College:					Contact Middle Initial:	
Subpart K Hospital:					Contact Last Name:	ALLEN
Subpart K Non Profit:					Contact Street No:	
Subpart K Withdraw:					Contact Street 1:	
Include Ntnl Rprt:	U				Contact Street 2:	
Reporting Cycle:	1999				Contact City:	
LQHUUW:	No				Contact State:	
Trader Importer:					Contact Zip:	
Trader Exporter:					Contact Country:	
Slab Importer:					Contact Phone:	716-461-8039
Slab Exporter:					Contact Phone Ext:	
Current Record:	No				Contact Fax:	
Location Country:	US				Contact Email Addr:	
State District Owner:	NY				Contact Title:	

Handler Details

Source Type:	B	Used Oil Transporter:	No
Receive Date:	20140210	UT Transfer Fac:	No
Non Notifier:		Used Oil Processor:	No
Acknowledge Flag:		Used Oil Refiner:	No
Acknowledge Date:		Used Oil Burner:	No
Accessibility:		UO Market Burner:	No
Land Type:	P	UO Spec Marketer:	Yes
Fed Waste Gen Own:	HQ	Current Site Name:	GLEASON WORKS
Fed Waste Gen Cd:	1	Location Street No:	1000
Fed Waste Gen Desc:	Large Quantity Generator	Location Street 1:	UNIVERSITY AVENUE
ST Waste Gen Own:	NY	Location Street 2:	
State Waste Gen Cd:	S	Location City:	ROCHESTER
Short Term Gen:	No	Location State:	NY
Importer Activity:	No	Location Zip Code:	14607
Mixed Waste Gen:	No	County Code:	NY055
Transporter:	No	State District:	NYSDEC R8
Transfer Facility:	No	Mailing Street No:	1000
TSD Activity:	No	Mailing Street 1:	UNIVERSITY AVENUE
Recycler Activity:	Yes	Mailing Street 2:	P.O. BOX 22970
Onsite Burn Exempt:	No	Mailing City:	ROCHESTER
Furnace Exemption:	No	Mailing State:	NY
Underground Inject:	No	Mailing Zip Code:	14692
Off Site Receipt:	No	Mailing Country:	US
Waste Dest Fac:	No	Contact First Name:	HERBERT
Subpart K College:	No	Contact Middle Initial:	R
Subpart K Hospital:	No	Contact Last Name:	ALLEN
Subpart K Non Profit:	No	Contact Street No:	1000
Subpart K Withdraw:	No	Contact Street 1:	UNIVERSITY AVENUE
Include Ntnl Rprt:	Y	Contact Street 2:	P.O. BOX 22970
Reporting Cycle:	2013	Contact City:	ROCHESTER
LQHUUW:	No	Contact State:	NY
Trader Importer:		Contact Zip:	14692
Trader Exporter:		Contact Country:	US
Slab Importer:		Contact Phone:	585-461-8039
Slab Exporter:		Contact Phone Ext:	

Map Key	Number of Records	Direction	Distance (mi/ft)	Elev/Diff (ft)	Site	DB
Current Record:	No				Contact Fax: 585-256-8772	
Location Country:	US				Contact Email Addr: HALLEN@GLEASON.COM	
State District Owner:	NY				Contact Title: SR. STAFF ENG. - ENVIRONMENTAL COORDINATOR	

Handler Details

Source Type:	I				Used Oil Transporter:	No
Receive Date:	19941207				UT Transfer Fac:	No
Non Notifier:					Used Oil Processor:	No
Acknowledge Flag:					Used Oil Refiner:	No
Acknowledge Date:	19801107				Used Oil Burner:	No
Accessibility:					UO Market Burner:	No
Land Type:					UO Spec Marketer:	No
Fed Waste Gen Own:	HQ				Current Site Name:	GLEASON WORKS-MACHINE DIV
Fed Waste Gen Cd:	1				Location Street No:	1000
Fed Waste Gen Desc:	Large Quantity Generator				Location Street 1:	UNIVERSITY AVE
ST Waste Gen Own:					Location Street 2:	
State Waste Gen Cd:					Location City:	ROCHESTER
Short Term Gen:	No				Location State:	NY
Importer Activity:	No				Location Zip Code:	14603
Mixed Waste Gen:	No				County Code:	NY055
Transporter:	Yes				State District:	NYSDEC R8
Transfer Facility:	No				Mailing Street No:	
TSD Activity:	No				Mailing Street 1:	PO BOX 22970
Recycler Activity:	No				Mailing Street 2:	
Onsite Burn Exempt:	No				Mailing City:	ROCHESTER
Furnace Exemption:	No				Mailing State:	NY
Underground Inject:	No				Mailing Zip Code:	14692
Off Site Receipt:	No				Mailing Country:	
Waste Dest Fac:	No				Contact First Name:	
Subpart K College:					Contact Middle Initial:	
Subpart K Hospital:					Contact Last Name:	
Subpart K Non Profit:					Contact Street No:	
Subpart K Withdraw:					Contact Street 1:	
Include Ntnl Rprt:					Contact Street 2:	
Reporting Cycle:					Contact City:	
LQHUUW:	No				Contact State:	
Trader Importer:					Contact Zip:	
Trader Exporter:					Contact Country:	
Slab Importer:					Contact Phone:	
Slab Exporter:					Contact Phone Ext:	
Current Record:	No				Contact Fax:	
Location Country:	US				Contact Email Addr:	
State District Owner:	NY				Contact Title:	

Handler Details

Source Type:	R				Used Oil Transporter:	No
Receive Date:	19920228				UT Transfer Fac:	No
Non Notifier:					Used Oil Processor:	No
Acknowledge Flag:					Used Oil Refiner:	No
Acknowledge Date:					Used Oil Burner:	No
Accessibility:					UO Market Burner:	No
Land Type:					UO Spec Marketer:	No
Fed Waste Gen Own:	HQ				Current Site Name:	GLEASON WORKS
Fed Waste Gen Cd:	1				Location Street No:	
Fed Waste Gen Desc:	Large Quantity Generator				Location Street 1:	1000 UNIVERSITY AVENUE
ST Waste Gen Own:					Location Street 2:	
State Waste Gen Cd:					Location City:	ROCHESTER
Short Term Gen:	No				Location State:	NY
Importer Activity:	No				Location Zip Code:	14607-1239
Mixed Waste Gen:	No				County Code:	NY055
Transporter:	No				State District:	NYSDEC R8
Transfer Facility:	No				Mailing Street No:	
TSD Activity:	No				Mailing Street 1:	1000 UNIVERSITY AVENUE
Recycler Activity:	No				Mailing Street 2:	P.O. BOX 22970

Map Key	Number of Records	Direction	Distance (mi/ft)	Elev/Diff (ft)	Site	DB
Onsite Burn Exempt:	No				Mailing City:	ROCHESTER
Furnace Exemption:	No				Mailing State:	NY
Underground Inject:	No				Mailing Zip Code:	14692-2970
Off Site Receipt:	No				Mailing Country:	
Waste Dest Fac:	No				Contact First Name:	HERBERT R
Subpart K College:					Contact Middle Initial:	
Subpart K Hospital:					Contact Last Name:	ALLEN
Subpart K Non Profit:					Contact Street No:	
Subpart K Withdraw:					Contact Street 1:	
Include Ntnl Rprt:	U				Contact Street 2:	
Reporting Cycle:	1991				Contact City:	
LQHUU:	No				Contact State:	
Trader Importer:					Contact Zip:	
Trader Exporter:					Contact Country:	
Slab Importer:					Contact Phone:	716-461-8039
Slab Exporter:					Contact Phone Ext:	9999
Current Record:	No				Contact Fax:	
Location Country:	US				Contact Email Addr:	
State District Owner:	NY				Contact Title:	

Handler Details

Source Type:	R	Used Oil Transporter:	No
Receive Date:	20060210	UT Transfer Fac:	No
Non Notifier:		Used Oil Processor:	No
Acknowledge Flag:		Used Oil Refiner:	No
Acknowledge Date:		Used Oil Burner:	No
Accessibility:		UO Market Burner:	No
Land Type:	P	UO Spec Marketer:	Yes
Fed Waste Gen Own:	HQ	Current Site Name:	GLEASON WORKS
Fed Waste Gen Cd:	1	Location Street No:	
Fed Waste Gen Desc:	Large Quantity Generator	Location Street 1:	UNIVERSITY AVENUE
ST Waste Gen Own:	NY	Location Street 2:	
State Waste Gen Cd:	S	Location City:	ROCHESTER
Short Term Gen:	No	Location State:	NY
Importer Activity:	No	Location Zip Code:	14607-1239
Mixed Waste Gen:	No	County Code:	NY055
Transporter:	No	State District:	
Transfer Facility:	No	Mailing Street No:	
TSD Activity:	No	Mailing Street 1:	UNIVERSITY AVENUE, PO BOX 2297
Recycler Activity:	Yes	Mailing Street 2:	0
Onsite Burn Exempt:	No	Mailing City:	ROCHESTER
Furnace Exemption:	No	Mailing State:	NY
Underground Inject:	No	Mailing Zip Code:	14692-2970
Off Site Receipt:	No	Mailing Country:	US
Waste Dest Fac:	No	Contact First Name:	HERBERT
Subpart K College:		Contact Middle Initial:	R
Subpart K Hospital:		Contact Last Name:	ALLEN
Subpart K Non Profit:		Contact Street No:	
Subpart K Withdraw:		Contact Street 1:	
Include Ntnl Rprt:	Y	Contact Street 2:	
Reporting Cycle:	2005	Contact City:	
LQHUU:	No	Contact State:	
Trader Importer:		Contact Zip:	
Trader Exporter:		Contact Country:	
Slab Importer:		Contact Phone:	585-461-8039
Slab Exporter:		Contact Phone Ext:	ALLEN
Current Record:	No	Contact Fax:	
Location Country:	US	Contact Email Addr:	HALLEN@GLEASON.COM
State District Owner:		Contact Title:	

Handler Details

Source Type:	B	Used Oil Transporter:	No
Receive Date:	20120208	UT Transfer Fac:	No
Non Notifier:		Used Oil Processor:	No
Acknowledge Flag:		Used Oil Refiner:	No

Map Key	Number of Records	Direction	Distance (mi/ft)	Elev/Diff (ft)	Site	DB
Acknowledge Date:					Used Oil Burner:	No
Accessibility:					UO Market Burner:	No
Land Type:	P				UO Spec Marketer:	Yes
Fed Waste Gen Own:	HQ				Current Site Name:	GLEASON WORKS
Fed Waste Gen Cd:	1				Location Street No:	1000
Fed Waste Gen Desc:	Large Quantity Generator				Location Street 1:	UNIVERSITY AVENUE
ST Waste Gen Own:	NY				Location Street 2:	
State Waste Gen Cd:	S				Location City:	ROCHESTER
Short Term Gen:	No				Location State:	NY
Importer Activity:	No				Location Zip Code:	14607-1239
Mixed Waste Gen:	No				County Code:	NY055
Transporter:	No				State District:	NYSDEC R8
Transfer Facility:	No				Mailing Street No:	
TSD Activity:	No				Mailing Street 1:	P.O. BOX 22970
Recycler Activity:	Yes				Mailing Street 2:	
Onsite Burn Exempt:	No				Mailing City:	ROCHESTER
Furnace Exemption:	No				Mailing State:	NY
Underground Inject:	No				Mailing Zip Code:	14692-2970
Off Site Receipt:	No				Mailing Country:	US
Waste Dest Fac:	No				Contact First Name:	HERBERT
Subpart K College:	No				Contact Middle Initial:	R
Subpart K Hospital:	No				Contact Last Name:	ALLEN
Subpart K Non Profit:	No				Contact Street No:	
Subpart K Withdraw:	No				Contact Street 1:	P.O. BOX 22970
Include Ntnl Rprt:	Y				Contact Street 2:	
Reporting Cycle:	2011				Contact City:	ROCHESTER
LQHUUW:	No				Contact State:	NY
Trader Importer:					Contact Zip:	14692-2970
Trader Exporter:					Contact Country:	US
Slab Importer:					Contact Phone:	585-461-8039
Slab Exporter:					Contact Phone Ext:	
Current Record:	No				Contact Fax:	585-256-8772
Location Country:	US				Contact Email Addr:	HALLEN@GLEASON.COM
State District Owner:	NY				Contact Title:	SR. STAFF ENG. - ENVIRONMENTAL COORDINATOR

Handler Details

Source Type:	R				Used Oil Transporter:	No
Receive Date:	19980213				UT Transfer Fac:	No
Non Notifier:					Used Oil Processor:	No
Acknowledge Flag:					Used Oil Refiner:	No
Acknowledge Date:					Used Oil Burner:	No
Accessibility:					UO Market Burner:	No
Land Type:					UO Spec Marketer:	No
Fed Waste Gen Own:	HQ				Current Site Name:	GLEASON WORKS
Fed Waste Gen Cd:	1				Location Street No:	
Fed Waste Gen Desc:	Large Quantity Generator				Location Street 1:	1000 UNIVERSITY AVENUE
ST Waste Gen Own:					Location Street 2:	
State Waste Gen Cd:					Location City:	ROCHESTER
Short Term Gen:	No				Location State:	NY
Importer Activity:	No				Location Zip Code:	14607-1239
Mixed Waste Gen:	No				County Code:	NY055
Transporter:	No				State District:	NYSDEC R8
Transfer Facility:	No				Mailing Street No:	
TSD Activity:	No				Mailing Street 1:	1000 UNIVERSITY AVENUE
Recycler Activity:	No				Mailing Street 2:	PO BOX 22970
Onsite Burn Exempt:	No				Mailing City:	ROCHESTER
Furnace Exemption:	No				Mailing State:	NY
Underground Inject:	No				Mailing Zip Code:	14692-2970
Off Site Receipt:	No				Mailing Country:	
Waste Dest Fac:	No				Contact First Name:	HERBERT R
Subpart K College:					Contact Middle Initial:	
Subpart K Hospital:					Contact Last Name:	ALLEN
Subpart K Non Profit:					Contact Street No:	
Subpart K Withdraw:					Contact Street 1:	
Include Ntnl Rprt:	U				Contact Street 2:	
Reporting Cycle:	1997				Contact City:	

Map Key	Number of Records	Direction	Distance (mi/ft)	Elev/Diff (ft)	Site	DB
LQHUW: Trader Importer: Trader Exporter: Slab Importer: Slab Exporter: Current Record: Location Country: State District Owner:	No No US NY				Contact State: Contact Zip: Contact Country: Contact Phone: 716-461-8039 Contact Phone Ext: Contact Fax: Contact Email Addr: Contact Title:	
<u>Hazardous Waste Details</u>						
Haz Waste Cd Owner: Haz Waste Cd: BR Waste Code Active Status: Waste Code Active Status: Waste Code Desc:	HQ D002 Yes Yes				Source Type: Code Type:	B D
Haz Waste Cd Owner: Haz Waste Cd: BR Waste Code Active Status: Waste Code Active Status: Waste Code Desc:	HQ D010 Yes Yes				Source Type: Code Type:	B D
Haz Waste Cd Owner: Haz Waste Cd: BR Waste Code Active Status: Waste Code Active Status: Waste Code Desc:	HQ F003 Yes Yes				Source Type: Code Type:	B F
					THE FOLLOWING SPENT NONHALOGENATED SOLVENTS: XYLENE, ACETONE, ETHYL ACETATE, ETHYL BENZENE, ETHYL ETHER, METHYL ISOBUTYL KETONE, N-BUTYL ALCOHOL, CYCLOHEXANONE, AND METHANOL; ALL SPENT SOLVENT MIXTURES/BLENDS CONTAINING, BEFORE USE, ONLY THE ABOVE SPENT NONHALOGENATED SOLVENTS; AND ALL SPENT SOLVENT MIXTURES/BLENDS CONTAINING, BEFORE USE, ONE OR MORE OF THE ABOVE NONHALOGENATED SOLVENTS, AND A TOTAL OF TEN PERCENT OR MORE (BY VOLUME) OF ONE OR MORE OF THOSE SOLVENTS LISTED IN F001, F002, F004, AND F005; AND STILL BOTTOMS FROM THE RECOVERY OF THESE SPENT SOLVENTS AND SPENT SOLVENT MIXTURES.	
Haz Waste Cd Owner: Haz Waste Cd: BR Waste Code Active Status: Waste Code Active Status: Waste Code Desc:	HQ D004 Yes Yes				Source Type: Code Type:	B D
Haz Waste Cd Owner: Haz Waste Cd: BR Waste Code Active Status: Waste Code Active Status: Waste Code Desc:	HQ U002 Yes Yes				Source Type: Code Type:	B U
Haz Waste Cd Owner: Haz Waste Cd: BR Waste Code Active Status: Waste Code Active Status: Waste Code Desc:	HQ F001 Yes Yes				Source Type: Code Type:	N F
					THE FOLLOWING SPENT HALOGENATED SOLVENTS USED IN DEGREASING: TETRACHLOROETHYLENE, TRICHLOROETHYLENE, METHYLENE CHLORIDE, 1,1,1-TRICHLOROETHANE, CARBON TETRACHLORIDE AND CHLORINATED FLUOROCARBONS; ALL SPENT SOLVENT MIXTURES/BLENDS USED IN DEGREASING CONTAINING, BEFORE USE, A TOTAL OF TEN PERCENT OR MORE (BY VOLUME) OF ONE OR MORE OF THE ABOVE HALOGENATED SOLVENTS OR THOSE SOLVENTS LISTED IN F002, F004, AND F005; AND STILL BOTTOMS FROM THE RECOVERY OF THESE SPENT SOLVENTS AND SPENT SOLVENT MIXTURES.	
Haz Waste Cd Owner: Haz Waste Cd: BR Waste Code Active Status: Waste Code Active Status: Waste Code Desc:	HQ F009 Yes Yes				Source Type: Code Type:	N F
					SPENT STRIPPING AND CLEANING BATH SOLUTIONS FROM ELECTROPLATING OPERATIONS IN WHICH CYANIDES ARE USED IN THE PROCESS.	
Haz Waste Cd Owner: Haz Waste Cd:	HQ D010				Source Type: Code Type:	R D

Map Key	Number of Records	Direction	Distance (mi/ft)	Elev/Diff (ft)	Site	DB
BR Waste Code Active Status:		Yes				
Waste Code Active Status:		Yes				
Waste Code Desc:		SELENIUM				
Haz Waste Cd Owner:	HQ				Source Type:	A
Haz Waste Cd:	F001				Code Type:	F
BR Waste Code Active Status:		Yes				
Waste Code Active Status:		Yes				
Waste Code Desc:		THE FOLLOWING SPENT HALOGENATED SOLVENTS USED IN DEGREASING: TETRACHLOROETHYLENE, TRICHLOROETHYLENE, METHYLENE CHLORIDE, 1,1,1-TRICHLOROETHANE, CARBON TETRACHLORIDE AND CHLORINATED FLUOROCARBONS; ALL SPENT SOLVENT MIXTURES/BLENDS USED IN DEGREASING CONTAINING, BEFORE USE, A TOTAL OF TEN PERCENT OR MORE (BY VOLUME) OF ONE OR MORE OF THE ABOVE HALOGENATED SOLVENTS OR THOSE SOLVENTS LISTED IN F002, F004, AND F005; AND STILL BOTTOMS FROM THE RECOVERY OF THESE SPENT SOLVENTS AND SPENT SOLVENT MIXTURES.				
Haz Waste Cd Owner:	HQ				Source Type:	A
Haz Waste Cd:	F008				Code Type:	F
BR Waste Code Active Status:		Yes				
Waste Code Active Status:		Yes				
Waste Code Desc:		PLATING BATH RESIDUES FROM THE BOTTOM OF PLATING BATHS FROM ELECTROPLATING OPERATIONS IN WHICH CYANIDES ARE USED IN THE PROCESS.				
Haz Waste Cd Owner:	HQ				Source Type:	B
Haz Waste Cd:	D009				Code Type:	D
BR Waste Code Active Status:		Yes				
Waste Code Active Status:		Yes				
Waste Code Desc:		MERCURY				
Haz Waste Cd Owner:	HQ				Source Type:	B
Haz Waste Cd:	D035				Code Type:	D
BR Waste Code Active Status:		Yes				
Waste Code Active Status:		Yes				
Waste Code Desc:		METHYL ETHYL KETONE				
Haz Waste Cd Owner:	HQ				Source Type:	B
Haz Waste Cd:	LABP				Code Type:	P
BR Waste Code Active Status:		Yes				
Waste Code Active Status:		Yes				
Waste Code Desc:		LAB PACK				
Haz Waste Cd Owner:	NY				Source Type:	B
Haz Waste Cd:	B003				Code Type:	X
BR Waste Code Active Status:		Yes				
Waste Code Active Status:		Yes				
Waste Code Desc:						
Haz Waste Cd Owner:	HQ				Source Type:	R
Haz Waste Cd:	D001				Code Type:	D
BR Waste Code Active Status:		Yes				
Waste Code Active Status:		Yes				
Waste Code Desc:		IGNITABLE WASTE				
Haz Waste Cd Owner:	HQ				Source Type:	R
Haz Waste Cd:	D028				Code Type:	D
BR Waste Code Active Status:		Yes				
Waste Code Active Status:		Yes				
Waste Code Desc:		1,2-DICHLOROETHANE				
Haz Waste Cd Owner:	HQ				Source Type:	R
Haz Waste Cd:	D039				Code Type:	D
BR Waste Code Active Status:		Yes				
Waste Code Active Status:		Yes				
Waste Code Desc:		TETRACHLOROETHYLENE				
Haz Waste Cd Owner:	HQ				Source Type:	R
Haz Waste Cd:	F006				Code Type:	F
BR Waste Code Active Status:		Yes				
Waste Code Active Status:		Yes				
Waste Code Desc:		WASTEWATER TREATMENT SLUDGES FROM ELECTROPLATING OPERATIONS, EXCEPT FROM THE				

Map Key	Number of Records	Direction	Distance (mi/ft)	Elev/Diff (ft)	Site	DB
FOLLOWING PROCESSES: (1) SULFURIC ACID ANODIZING OF ALUMINUM; (2) TIN PLATING ON CARBON STEEL; (3) ZINC PLATING (SEGREGATED BASIS) ON CARBON STEEL; (4) ALUMINUM OR ZINC-ALUMINUM PLATING ON CARBON STEEL; (5) CLEANING/STRIPPING ASSOCIATED WITH TIN, ZINC, AND ALUMINUM PLATING ON CARBON STEEL; AND (6) CHEMICAL ETCHING AND MILLING OF ALUMINUM.						
Haz Waste Cd Owner:	HQ				Source Type:	B
Haz Waste Cd:	D001				Code Type:	D
BR Waste Code Active Status:	Yes					
Waste Code Active Status:	Yes					
Waste Code Desc:	IGNITABLE WASTE					
Haz Waste Cd Owner:	HQ				Source Type:	B
Haz Waste Cd:	D007				Code Type:	D
BR Waste Code Active Status:	Yes					
Waste Code Active Status:	Yes					
Waste Code Desc:	CHROMIUM					
Haz Waste Cd Owner:	HQ				Source Type:	B
Haz Waste Cd:	U159				Code Type:	U
BR Waste Code Active Status:	Yes					
Waste Code Active Status:	Yes					
Waste Code Desc:	2-BUTANONE (I,T) (OR) METHYL ETHYL KETONE (MEK) (I,T)					
Haz Waste Cd Owner:	HQ				Source Type:	I
Haz Waste Cd:	NONE				Code Type:	X
BR Waste Code Active Status:	No					
Waste Code Active Status:	No					
Waste Code Desc:	DESCRIPTION					
Haz Waste Cd Owner:	HQ				Source Type:	N
Haz Waste Cd:	F008				Code Type:	F
BR Waste Code Active Status:	Yes					
Waste Code Active Status:	Yes					
Waste Code Desc:	PLATING BATH RESIDUES FROM THE BOTTOM OF PLATING BATHS FROM ELECTROPLATING OPERATIONS IN WHICH CYANIDES ARE USED IN THE PROCESS.					
Haz Waste Cd Owner:	HQ				Source Type:	R
Haz Waste Cd:	D008				Code Type:	D
BR Waste Code Active Status:	Yes					
Waste Code Active Status:	Yes					
Waste Code Desc:	LEAD					
Haz Waste Cd Owner:	HQ				Source Type:	R
Haz Waste Cd:	D018				Code Type:	D
BR Waste Code Active Status:	Yes					
Waste Code Active Status:	Yes					
Waste Code Desc:	BENZENE					
Haz Waste Cd Owner:	HQ				Source Type:	R
Haz Waste Cd:	D006				Code Type:	D
BR Waste Code Active Status:	Yes					
Waste Code Active Status:	Yes					
Waste Code Desc:	CADMIUM					
Haz Waste Cd Owner:	HQ				Source Type:	B
Haz Waste Cd:	F002				Code Type:	F
BR Waste Code Active Status:	Yes					
Waste Code Active Status:	Yes					
Waste Code Desc:	THE FOLLOWING SPENT HALOGENATED SOLVENTS: TETRACHLOROETHYLENE, METHYLENE CHLORIDE, TRICHLOROETHYLENE, 1,1,1-TRICHLOROETHANE, CHLOROBENZENE, 1,1,2-TRICHLORO-1,2,2-TRIFLUOROETHANE, ORTHO-DICHLOROBENZENE, TRICHLOROFLUOROMETHANE, AND 1,1,2, TRICHLOROETHANE; ALL SPENT SOLVENT MIXTURES/BLENDS CONTAINING, BEFORE USE, A TOTAL OF TEN PERCENT OR MORE (BY VOLUME) OF ONE OR MORE OF THE ABOVE HALOGENATED SOLVENTS OR THOSE SOLVENTS LISTED IN F001, F004, AND F005; AND STILL BOTTOMS FROM THE RECOVERY OF THESE SPENT SOLVENTS AND SPENT SOLVENT MIXTURES.					
Haz Waste Cd Owner:	HQ				Source Type:	B
Haz Waste Cd:	U220				Code Type:	U
BR Waste Code Active Status:	Yes					

Map Key	Number of Records	Direction	Distance (mi/ft)	Elev/Diff (ft)	Site	DB
Waste Code Active Status:		Yes				
Waste Code Desc:		BENZENE, METHYL- (OR) TOLUENE				
Haz Waste Cd Owner:	HQ				Source Type:	N
Haz Waste Cd:	P030				Code Type:	P
BR Waste Code Active Status:		Yes				
Waste Code Active Status:		Yes				
Waste Code Desc:		CYANIDES (SOLUBLE CYANIDE SALTS), NOT OTHERWISE SPECIFIED				
Haz Waste Cd Owner:	HQ				Source Type:	R
Haz Waste Cd:	D003				Code Type:	D
BR Waste Code Active Status:		Yes				
Waste Code Active Status:		Yes				
Waste Code Desc:		REACTIVE WASTE				
Haz Waste Cd Owner:	HQ				Source Type:	R
Haz Waste Cd:	D007				Code Type:	D
BR Waste Code Active Status:		Yes				
Waste Code Active Status:		Yes				
Waste Code Desc:		CHROMIUM				
Haz Waste Cd Owner:	HQ				Source Type:	R
Haz Waste Cd:	F003				Code Type:	F
BR Waste Code Active Status:		Yes				
Waste Code Active Status:		Yes				
Waste Code Desc:		THE FOLLOWING SPENT NONHALOGENATED SOLVENTS: XYLENE, ACETONE, ETHYL ACETATE, ETHYL BENZENE, ETHYL ETHER, METHYL ISOBUTYL KETONE, N-BUTYL ALCOHOL, CYCLOHEXANONE, AND METHANOL; ALL SPENT SOLVENT MIXTURES/BLENDS CONTAINING, BEFORE USE, ONLY THE ABOVE SPENT NONHALOGENATED SOLVENTS; AND ALL SPENT SOLVENT MIXTURES/BLENDS CONTAINING, BEFORE USE, ONE OR MORE OF THE ABOVE NONHALOGENATED SOLVENTS, AND A TOTAL OF TEN PERCENT OR MORE (BY VOLUME) OF ONE OR MORE OF THOSE SOLVENTS LISTED IN F001, F002, F004, AND F005; AND STILL BOTTOMS FROM THE RECOVERY OF THESE SPENT SOLVENTS AND SPENT SOLVENT MIXTURES.				
Haz Waste Cd Owner:	NY				Source Type:	R
Haz Waste Cd:	B007				Code Type:	X
BR Waste Code Active Status:		Yes				
Waste Code Active Status:		Yes				
Waste Code Desc:						
Haz Waste Cd Owner:	HQ				Source Type:	A
Haz Waste Cd:	F011				Code Type:	F
BR Waste Code Active Status:		Yes				
Waste Code Active Status:		Yes				
Waste Code Desc:		SPENT CYANIDE SOLUTIONS FROM SLAT BATH POT CLEANING FROM METAL HEAT TREATING OPERATIONS.				
Haz Waste Cd Owner:	NY				Source Type:	B
Haz Waste Cd:	B007				Code Type:	X
BR Waste Code Active Status:		Yes				
Waste Code Active Status:		Yes				
Waste Code Desc:						
Haz Waste Cd Owner:	HQ				Source Type:	N
Haz Waste Cd:	F010				Code Type:	F
BR Waste Code Active Status:		Yes				
Waste Code Active Status:		Yes				
Waste Code Desc:		QUENCHING BATH RESIDUES FROM OIL BATHS FROM METAL HEAT TREATING OPERATIONS IN WHICH CYANIDES ARE USED IN THE PROCESS.				
Haz Waste Cd Owner:	HQ				Source Type:	N
Haz Waste Cd:	F017				Code Type:	F
BR Waste Code Active Status:		No				
Waste Code Active Status:		No				
Waste Code Desc:		DESCRIPTION				
Haz Waste Cd Owner:	HQ				Source Type:	R
Haz Waste Cd:	D035				Code Type:	D
BR Waste Code Active Status:		Yes				

Map Key	Number of Records	Direction	Distance (mi/ft)	Elev/Diff (ft)	Site	DB
Waste Code Active Status:		Yes				
Waste Code Desc:		METHYL ETHYL KETONE				
Haz Waste Cd Owner:	HQ				Source Type:	R
Haz Waste Cd:	F005				Code Type:	F
BR Waste Code Active Status:		Yes				
Waste Code Active Status:		Yes				
Waste Code Desc:		THE FOLLOWING SPENT NONHALOGENATED SOLVENTS: TOLUENE, METHYL ETHYL KETONE, CARBON DISULFIDE, ISOBUTANOL, PYRIDINE, BENZENE, 2-ETHOXYETHANOL, AND 2-NITROPROPANE; ALL SPENT SOLVENT MIXTURES/BLENDS CONTAINING, BEFORE USE, A TOTAL OF TEN PERCENT OR MORE (BY VOLUME) OF ONE OR MORE OF THE ABOVE NONHALOGENATED SOLVENTS OR THOSE SOLVENTS LISTED IN F001, F002, OR F004; AND STILL BOTTOMS FROM THE RECOVERY OF THESE SPENT SOLVENTS AND SPENT SOLVENT MIXTURES.				
Haz Waste Cd Owner:	HQ				Source Type:	A
Haz Waste Cd:	F010				Code Type:	F
BR Waste Code Active Status:		Yes				
Waste Code Active Status:		Yes				
Waste Code Desc:		QUENCHING BATH RESIDUES FROM OIL BATHS FROM METAL HEAT TREATING OPERATIONS IN WHICH CYANIDES ARE USED IN THE PROCESS.				
Haz Waste Cd Owner:	HQ				Source Type:	A
Haz Waste Cd:	F017				Code Type:	F
BR Waste Code Active Status:		No				
Waste Code Active Status:		No				
Waste Code Desc:		DESCRIPTION				
Haz Waste Cd Owner:	HQ				Source Type:	B
Haz Waste Cd:	F005				Code Type:	F
BR Waste Code Active Status:		Yes				
Waste Code Active Status:		Yes				
Waste Code Desc:		THE FOLLOWING SPENT NONHALOGENATED SOLVENTS: TOLUENE, METHYL ETHYL KETONE, CARBON DISULFIDE, ISOBUTANOL, PYRIDINE, BENZENE, 2-ETHOXYETHANOL, AND 2-NITROPROPANE; ALL SPENT SOLVENT MIXTURES/BLENDS CONTAINING, BEFORE USE, A TOTAL OF TEN PERCENT OR MORE (BY VOLUME) OF ONE OR MORE OF THE ABOVE NONHALOGENATED SOLVENTS OR THOSE SOLVENTS LISTED IN F001, F002, OR F004; AND STILL BOTTOMS FROM THE RECOVERY OF THESE SPENT SOLVENTS AND SPENT SOLVENT MIXTURES.				
Haz Waste Cd Owner:	HQ				Source Type:	B
Haz Waste Cd:	F006				Code Type:	F
BR Waste Code Active Status:		Yes				
Waste Code Active Status:		Yes				
Waste Code Desc:		WASTEWATER TREATMENT SLUDGES FROM ELECTROPLATING OPERATIONS, EXCEPT FROM THE FOLLOWING PROCESSES: (1) SULFURIC ACID ANODIZING OF ALUMINUM; (2) TIN PLATING ON CARBON STEEL; (3) ZINC PLATING (SEGREGATED BASIS) ON CARBON STEEL; (4) ALUMINUM OR ZINC-ALUMINUM PLATING ON CARBON STEEL; (5) CLEANING/STRIPPING ASSOCIATED WITH TIN, ZINC, AND ALUMINUM PLATING ON CARBON STEEL; AND (6) CHEMICAL ETCHING AND MILLING OF ALUMINUM.				
Haz Waste Cd Owner:	HQ				Source Type:	R
Haz Waste Cd:	F002				Code Type:	F
BR Waste Code Active Status:		Yes				
Waste Code Active Status:		Yes				
Waste Code Desc:		THE FOLLOWING SPENT HALOGENATED SOLVENTS: TETRACHLOROETHYLENE, METHYLENE CHLORIDE, TRICHLOROETHYLENE, 1,1,1-TRICHLOROETHANE, CHLOROBENZENE, 1,1,2-TRICHLORO-1,2,2-TRIFLUOROETHANE, ORTHO-DICHLOROBENZENE, TRICHLOROFLUOROMETHANE, AND 1,1,2, TRICHLOROETHANE; ALL SPENT SOLVENT MIXTURES/BLENDS CONTAINING, BEFORE USE, A TOTAL OF TEN PERCENT OR MORE (BY VOLUME) OF ONE OR MORE OF THE ABOVE HALOGENATED SOLVENTS OR THOSE SOLVENTS LISTED IN F001, F004, AND F005; AND STILL BOTTOMS FROM THE RECOVERY OF THESE SPENT SOLVENTS AND SPENT SOLVENT MIXTURES.				
Haz Waste Cd Owner:	HQ				Source Type:	R
Haz Waste Cd:	LABP				Code Type:	P
BR Waste Code Active Status:		Yes				
Waste Code Active Status:		Yes				
Waste Code Desc:		LAB PACK				
Haz Waste Cd Owner:	HQ				Source Type:	A
Haz Waste Cd:	F007				Code Type:	F
BR Waste Code Active Status:		Yes				
Waste Code Active Status:		Yes				

Map Key	Number of Records	Direction	Distance (mi/ft)	Elev/Diff (ft)	Site	DB
Waste Code Desc:		SPENT CYANIDE PLATING BATH SOLUTIONS FROM ELECTROPLATING OPERATIONS.				
Haz Waste Cd Owner:	HQ				Source Type:	N
Haz Waste Cd:	F012				Code Type:	F
BR Waste Code Active Status:	Yes					
Waste Code Active Status:	Yes					
Waste Code Desc:		QUENCHING WASTEWATER TREATMENT SLUDGES FROM METAL HEAT TREATING OPERATIONS IN WHICH CYANIDES ARE USED IN THE PROCESS.				
Haz Waste Cd Owner:	HQ				Source Type:	R
Haz Waste Cd:	D011				Code Type:	D
BR Waste Code Active Status:	Yes					
Waste Code Active Status:	Yes					
Waste Code Desc:		SILVER				
Haz Waste Cd Owner:	NY				Source Type:	R
Haz Waste Cd:	B003				Code Type:	X
BR Waste Code Active Status:	Yes					
Waste Code Active Status:	Yes					
Waste Code Desc:						
Haz Waste Cd Owner:	NY				Source Type:	R
Haz Waste Cd:	B002				Code Type:	X
BR Waste Code Active Status:	Yes					
Waste Code Active Status:	Yes					
Waste Code Desc:						
Haz Waste Cd Owner:	HQ				Source Type:	A
Haz Waste Cd:	F009				Code Type:	F
BR Waste Code Active Status:	Yes					
Waste Code Active Status:	Yes					
Waste Code Desc:		SPENT STRIPPING AND CLEANING BATH SOLUTIONS FROM ELECTROPLATING OPERATIONS IN WHICH CYANIDES ARE USED IN THE PROCESS.				
Haz Waste Cd Owner:	HQ				Source Type:	A
Haz Waste Cd:	F012				Code Type:	F
BR Waste Code Active Status:	Yes					
Waste Code Active Status:	Yes					
Waste Code Desc:		QUENCHING WASTEWATER TREATMENT SLUDGES FROM METAL HEAT TREATING OPERATIONS IN WHICH CYANIDES ARE USED IN THE PROCESS.				
Haz Waste Cd Owner:	HQ				Source Type:	B
Haz Waste Cd:	D008				Code Type:	D
BR Waste Code Active Status:	Yes					
Waste Code Active Status:	Yes					
Waste Code Desc:		LEAD				
Haz Waste Cd Owner:	NY				Source Type:	B
Haz Waste Cd:	B004				Code Type:	X
BR Waste Code Active Status:	Yes					
Waste Code Active Status:	Yes					
Waste Code Desc:						
Haz Waste Cd Owner:	HQ				Source Type:	N
Haz Waste Cd:	F007				Code Type:	F
BR Waste Code Active Status:	Yes					
Waste Code Active Status:	Yes					
Waste Code Desc:		SPENT CYANIDE PLATING BATH SOLUTIONS FROM ELECTROPLATING OPERATIONS.				
Haz Waste Cd Owner:	HQ				Source Type:	N
Haz Waste Cd:	F011				Code Type:	F
BR Waste Code Active Status:	Yes					
Waste Code Active Status:	Yes					
Waste Code Desc:		SPENT CYANIDE SOLUTIONS FROM SLAT BATH POT CLEANING FROM METAL HEAT TREATING OPERATIONS.				
Haz Waste Cd Owner:	HQ				Source Type:	R
Haz Waste Cd:	D002				Code Type:	D
BR Waste Code Active Status:	Yes					

Map Key	Number of Records	Direction	Distance (mi/ft)	Elev/Diff (ft)	Site	DB
Waste Code Active Status:		Yes				
Waste Code Desc:		CORROSIVE WASTE				
Haz Waste Cd Owner:	HQ				Source Type:	R
Haz Waste Cd:	D009				Code Type:	D
BR Waste Code Active Status:		Yes				
Waste Code Active Status:		Yes				
Waste Code Desc:		MERCURY				
Haz Waste Cd Owner:	NY				Source Type:	R
Haz Waste Cd:	B004				Code Type:	X
BR Waste Code Active Status:		Yes				
Waste Code Active Status:		Yes				
Waste Code Desc:						
Haz Waste Cd Owner:	HQ				Source Type:	R
Haz Waste Cd:	U151				Code Type:	U
BR Waste Code Active Status:		Yes				
Waste Code Active Status:		Yes				
Waste Code Desc:		MERCURY				
Haz Waste Cd Owner:	HQ				Source Type:	R
Haz Waste Cd:	U002				Code Type:	U
BR Waste Code Active Status:		Yes				
Waste Code Active Status:		Yes				
Waste Code Desc:		2-PROPANONE (I) (OR) ACETONE (I)				
<u>NAICS Details</u>						
Source Type:	I				NAICS Active Status:	Yes
NAICS Code Owner:	HQ				NAICS Cycle:	2002
NAICS Code:	332811					
NAICS Description:	METAL HEAT TREATING					
Source Type:	A				NAICS Active Status:	Yes
NAICS Code Owner:	HQ				NAICS Cycle:	2002
NAICS Code:	333515					
NAICS Description:	CUTTING TOOL AND MACHINE TOOL ACCESSORY MANUFACTURING					
Source Type:	A				NAICS Active Status:	Yes
NAICS Code Owner:	HQ				NAICS Cycle:	2002
NAICS Code:	331511					
NAICS Description:	IRON FOUNDRIES					
Source Type:	B				NAICS Active Status:	Yes
NAICS Code Owner:	HQ				NAICS Cycle:	2002
NAICS Code:	33351					
NAICS Description:	METALWORKING MACHINERY MANUFACTURING					
Source Type:	I				NAICS Active Status:	Yes
NAICS Code Owner:	HQ				NAICS Cycle:	2002
NAICS Code:	333514					
NAICS Description:	SPECIAL DIE AND TOOL, DIE SET, JIG, AND FIXTURE MANUFACTURING					
Source Type:	R				NAICS Active Status:	No
NAICS Code Owner:	HQ				NAICS Cycle:	2012
NAICS Code:	333512					
NAICS Description:	MACHINE TOOL (METAL CUTTING TYPES) MANUFACTURING					
Source Type:	A				NAICS Active Status:	No
NAICS Code Owner:	HQ				NAICS Cycle:	2012
NAICS Code:	333512					
NAICS Description:	MACHINE TOOL (METAL CUTTING TYPES) MANUFACTURING					
Source Type:	R				NAICS Active Status:	Yes
NAICS Code Owner:	HQ				NAICS Cycle:	2002
NAICS Code:	332811					
NAICS Description:	METAL HEAT TREATING					

<i>Map Key</i>	<i>Number of Records</i>	<i>Direction</i>	<i>Distance (mi/ft)</i>	<i>Elev/Diff (ft)</i>	<i>Site</i>	<i>DB</i>
<i>Source Type:</i>	A				<i>NAICS Active Status:</i> Yes	
<i>NAICS Code Owner:</i>	HQ				<i>NAICS Cycle:</i> 2002	
<i>NAICS Code:</i>	333611					
<i>NAICS Description:</i>					TURBINE AND TURBINE GENERATOR SET UNITS MANUFACTURING	
<i>Source Type:</i>	I				<i>NAICS Active Status:</i> Yes	
<i>NAICS Code Owner:</i>	HQ				<i>NAICS Cycle:</i> 2002	
<i>NAICS Code:</i>	333611					
<i>NAICS Description:</i>					TURBINE AND TURBINE GENERATOR SET UNITS MANUFACTURING	
<i>Source Type:</i>	A				<i>NAICS Active Status:</i> No	
<i>NAICS Code Owner:</i>	HQ				<i>NAICS Cycle:</i> 2012	
<i>NAICS Code:</i>	333298					
<i>NAICS Description:</i>					ALL OTHER INDUSTRIAL MACHINERY MANUFACTURING	
<i>Source Type:</i>	B				<i>NAICS Active Status:</i> No	
<i>NAICS Code Owner:</i>	HQ				<i>NAICS Cycle:</i> 2012	
<i>NAICS Code:</i>	333512					
<i>NAICS Description:</i>					MACHINE TOOL (METAL CUTTING TYPES) MANUFACTURING	
<i>Source Type:</i>	R				<i>NAICS Active Status:</i> Yes	
<i>NAICS Code Owner:</i>	HQ				<i>NAICS Cycle:</i> 2002	
<i>NAICS Code:</i>	332813					
<i>NAICS Description:</i>					ELECTROPLATING, PLATING, POLISHING, ANODIZING, AND COLORING	
<i>Source Type:</i>	B				<i>NAICS Active Status:</i> Yes	
<i>NAICS Code Owner:</i>	HQ				<i>NAICS Cycle:</i> 2012	
<i>NAICS Code:</i>	333517					
<i>NAICS Description:</i>					MACHINE TOOL MANUFACTURING	
<i>Source Type:</i>	I				<i>NAICS Active Status:</i> No	
<i>NAICS Code Owner:</i>	HQ				<i>NAICS Cycle:</i> 2012	
<i>NAICS Code:</i>	333512					
<i>NAICS Description:</i>					MACHINE TOOL (METAL CUTTING TYPES) MANUFACTURING	
<i>Source Type:</i>	I				<i>NAICS Active Status:</i> Yes	
<i>NAICS Code Owner:</i>	HQ				<i>NAICS Cycle:</i> 2002	
<i>NAICS Code:</i>	331511					
<i>NAICS Description:</i>					IRON FOUNDRIES	
<i>Source Type:</i>	R				<i>NAICS Active Status:</i> Yes	
<i>NAICS Code Owner:</i>	HQ				<i>NAICS Cycle:</i> 2002	
<i>NAICS Code:</i>	333514					
<i>NAICS Description:</i>					SPECIAL DIE AND TOOL, DIE SET, JIG, AND FIXTURE MANUFACTURING	

Owner/Operator Details

<i>Owner/Operator Ind:</i>	CO	<i>Country:</i>	US
<i>Name:</i>	GLEASON WORKS	<i>Zip Code:</i>	14692-2970
<i>Street No:</i>	1000	<i>Phone:</i>	585-473-1000
<i>Street 1:</i>	UNIVERSITY AVENUE	<i>Type:</i>	P
<i>Street 2:</i>	P.O. BOX 22970	<i>Date Became Current:</i>	19040126
<i>City:</i>	ROCHESTER	<i>Date Ended Current:</i>	
<i>State:</i>	NY		
<i>Source Type:</i>	B		

<i>Owner/Operator Ind:</i>	CO	<i>Country:</i>	US
<i>Name:</i>	GLEASON WORKS	<i>Zip Code:</i>	14692-2970
<i>Street No:</i>		<i>Phone:</i>	
<i>Street 1:</i>	UNIVERSITY AVENUE PO BOX 22970	<i>Type:</i>	P
<i>Street 2:</i>		<i>Date Became Current:</i>	19040101
<i>City:</i>	ROCHESTER	<i>Date Ended Current:</i>	
<i>State:</i>	NY		
<i>Source Type:</i>	I		

<i>Owner/Operator Ind:</i>	CP	<i>Country:</i>	US
<i>Name:</i>	GLEASON WORKS	<i>Zip Code:</i>	14692-2970

<i>Map Key</i>	<i>Number of Records</i>	<i>Direction</i>	<i>Distance (mi/ft)</i>	<i>Elev/Diff (ft)</i>	<i>Site</i>	<i>DB</i>
Street No:					Phone:	
Street 1:	UNIVERSITY AVE				Type:	P
Street 2:	PO BOX 22970				Date Became Current:	19040101
City:	ROCHESTER				Date Ended Current:	
State:	NY					
Source Type:	R					
Owner/Operator Ind:	CO				Country:	US
Name:	GLEASON WORKS				Zip Code:	14692
Street No:	1000				Phone:	585-473-1000
Street 1:	UNIVERSITY AVENUE				Type:	P
Street 2:	P.O. BOX 22970				Date Became Current:	19040126
City:	ROCHESTER				Date Ended Current:	
State:	NY					
Source Type:	B					
Owner/Operator Ind:	CP				Country:	US
Name:	GLEASON WORKS				Zip Code:	14692
Street No:	1000				Phone:	
Street 1:	UNIVERSITY AVENUE				Type:	P
Street 2:					Date Became Current:	19040126
City:	ROCHESTER				Date Ended Current:	
State:	NY					
Source Type:	B					
Owner/Operator Ind:	CO				Country:	US
Name:	GLEASON WORKS				Zip Code:	14692-2970
Street No:					Phone:	
Street 1:	UNIVERSITY AVE				Type:	P
Street 2:	PO BOX 22970				Date Became Current:	19050101
City:	ROCHESTER				Date Ended Current:	
State:	NY					
Source Type:	I					
Owner/Operator Ind:	CP				Country:	US
Name:	GLEASON WORKS				Zip Code:	
Street No:					Phone:	
Street 1:					Type:	P
Street 2:					Date Became Current:	19050101
City:					Date Ended Current:	
State:						
Source Type:	R					
Owner/Operator Ind:	CO				Country:	US
Name:	GLEASON WORKS				Zip Code:	14607-1239
Street No:	1000				Phone:	585-473-1000
Street 1:	UNIVERSITY AVENUE				Type:	P
Street 2:					Date Became Current:	19040126
City:	ROCHESTER				Date Ended Current:	
State:	NY					
Source Type:	B					
Owner/Operator Ind:	CP				Country:	US
Name:	GLEASON WORKS				Zip Code:	14692-2970
Street No:	1000				Phone:	
Street 1:	UNIVERSITY AVE				Type:	P
Street 2:					Date Became Current:	19050126
City:	ROCHESTER				Date Ended Current:	
State:	NY					
Source Type:	B					
Owner/Operator Ind:	CO				Country:	US
Name:	GLEASON WORKS				Zip Code:	14692-2970
Street No:					Phone:	
Street 1:	UNIVERSITY AVE				Type:	P
Street 2:	PO BOX 22970				Date Became Current:	19050101
City:	ROCHESTER				Date Ended Current:	
State:	NY					
Source Type:	R					

Map Key	Number of Records	Direction	Distance (mi/ft)	Elev/Diff (ft)	Site	DB
Owner/Operator Ind:	CO				Country: US	
Name:	GLEASON WORKS				Zip Code: 14692-2970	
Street No:	1000				Phone:	
Street 1:	UNIVERSITY AVENUE				Type: P	
Street 2:	P.O. BOX 22970				Date Became Current: 19040101	
City:	ROCHESTER				Date Ended Current:	
State:	NY					
Source Type:		R				
Owner/Operator Ind:	CP				Country:	
Name:	THE GLEASON WORKS-MACHINE DIV				Zip Code: 99999	
Street No:					Phone: 716-473-1000	
Street 1:	1000 UNIVERSITY AVE				Type: P	
Street 2:					Date Became Current:	
City:	OPERCITY				Date Ended Current:	
State:	NY					
Source Type:		A				
Owner/Operator Ind:	CO				Country:	
Name:	THE GLEASON WORKS-MACHINE DIVISION				Zip Code: 14603	
Street No:					Phone: 716-473-1000	
Street 1:	1000 UNIVERSITY AVE				Type: P	
Street 2:					Date Became Current:	
City:	ROCHESTER				Date Ended Current:	
State:	NY					
Source Type:		N				
Owner/Operator Ind:	CO				Country: US	
Name:	GLEASON WORKS				Zip Code: 14692-2970	
Street No:					Phone:	
Street 1:	UNIVERSITY AVENUE PO BOX 22970				Type: P	
Street 2:					Date Became Current: 19040101	
City:	ROCHESTER				Date Ended Current:	
State:	NY					
Source Type:		R				
Owner/Operator Ind:	CP				Country: US	
Name:	GLEASON WORKS				Zip Code: 14692-2970	
Street No:	1000				Phone:	
Street 1:	UNIVERSITY AVENUE				Type: P	
Street 2:	P.O. BOX 22970				Date Became Current: 19050101	
City:	ROCHESTER				Date Ended Current:	
State:	NY					
Source Type:		R				
Owner/Operator Ind:	CP				Country:	
Name:	GLEASON WORKS				Zip Code:	
Street No:					Phone:	
Street 1:					Type: P	
Street 2:					Date Became Current: 19050126	
City:					Date Ended Current:	
State:						
Source Type:		B				
Owner/Operator Ind:	CO				Country: US	
Name:	GLEASON WORKS				Zip Code: 14607-1239	
Street No:	1000				Phone:	
Street 1:	UNIVERSITY AVENUE				Type: P	
Street 2:					Date Became Current: 19040126	
City:	ROCHESTER				Date Ended Current:	
State:	NY					
Source Type:		B				

Map Key	Number of Records	Direction	Distance (mi/ft)	Elev/Diff (ft)	Site	DB
---------	-------------------	-----------	------------------	----------------	------	----

Site Code:	440986				Site Code (GIS):	828164
HW Code:	828164				Site Class (GIS):	02
Site Class:	02				Address1 (GIS):	527-533 East Main Street
Site Address:	527-533 East Main Street				Address2 (GIS):	
City:	Rochester				Locality (GIS):	Rochester
ZIP:	14604				ZIP Code (GIS):	14604
County:	Monroe				County (GIS):	Monroe
SWIS:	2814				Town (GIS):	Rochester (c)
Region:	8				Region (GIS):	8
Town:	Rochester (c)				X Coord (GIS):	288758.83717
Acres:	0.126				Y Coord (GIS):	4781720.20605
Record Added:	2010-10-15 12:04:00				Method:	4.2
Record Update:	2017-09-08 08:45:00				Accuracy:	
Updated by:	BXPUTZIG				Accuracy Unit:	
Latitude:	43.158750176				Latitude (GIS):	4781720.20605
Longitude:	-77.598290990				Longitude (GIS):	288758.83717

Site Name: Former Elite Vogue Dry Cleaners
Site Name (GIS): Former Elite Vogue Dry Cleaners
Site Class Desc (GIS): This classification is assigned to a site at which:

- a. the disposal of hazardous waste has been confirmed and the presence of such hazardous waste or its components or breakdown products represents a significant threat to public health or the environment: or
- b. hazardous waste disposal has not been confirmed, but the site has been listed on the Federal National Priorities List (NPL).

Site Class Desc: This classification is assigned to a site at which:

- a. the disposal of hazardous waste has been confirmed and the presence of such hazardous waste or its components or breakdown products represents a significant threat to public health or the environment: or
- b. hazardous waste disposal has not been confirmed, but the site has been listed on the Federal National Priorities List (NPL).

Program: HW
Program Desc: State Superfund Program
Assess DOH:

People who dig below the ground surface may come into contact with contaminants in subsurface soil. Contaminated groundwater at the site is not used for drinking or other purposes and the site is served by a public water supply that obtains water from a different source not affected by this contamination. Volatile organic compounds in the groundwater may move into the soil vapor (air spaces within the soil), which in turn may move into overlying buildings and affect the indoor air quality. This process, which is similar to the movement of radon gas from the subsurface into the indoor air of buildings, is referred to as soil vapor intrusion. On and off-site buildings must be sampled to determine whether people could be coming in contact with site related contaminants due to soil vapor intrusion.

Source of Data:
Description:

Location: The Former Elite Vogue Dry Cleaners site is located at 527-533 East Main Street on a 0.126-acre parcel. The site is located in the downtown area of the City of Rochester, Monroe County. Site Features: The entire site is occupied by a one story, multi-use commercial structure. It is bordered to the north by East Main Street, to the east by a paved parking lot, to the south by Haags Alley and to the west by a commercial building. Current Zoning/Use(s): The site is currently a multi-occupant small structure and is zoned Center City District. Historical Use(s): The site was occupied by a dry cleaner from 1936 through 2003. Site Geology and Hydrogeology: Results of previous investigations of adjacent properties by others indicate that groundwater flow is generally to the east. Groundwater was encountered at an average depth of approximately 10 feet below ground surface. Soils at adjacent properties consist of the fill material, silty sand, with lesser amounts of gravel and clay. Bedrock was encountered at 12 feet below ground surface.

Assessment:

Based upon investigations conducted to date, the primary contaminants of concern include tetrachloroethene (PCE), trichloroethene (TCE), cis-1,2-dichloroethene (cis-1,2-DCE), vinyl chloride (VC) and xylene. Soil - Cis-1,2-DCE and xylene are found in shallow soil within the building near the former underground storage tanks (USTs). Concentrations of xylene found on-site (68 ppm) exceed the soil cleanup objective (SCO) for unrestricted use (0.26 ppm). Concentrations of cis-1,2-DCE found on-site (16 ppm) exceed the soil cleanup objectives for unrestricted use (0.25 ppm). Concentrations of PCE found at the bottom of tank pit in Area 1 (1,400 ppm) exceed the soil cleanup objective (SCO) for unrestricted use (1.3 ppm). Groundwater - Cis-1,2-DCE and xylene are also found in groundwater at the site. Concentrations of cis-1,2-DCE found on-site exceed groundwater standards (5 ppb), with a maximum concentration of 9,300 ppb. Concentrations of xylene found on-site exceed groundwater standards (5 ppb), with a maximum concentration of 2,300 ppb. Soil Vapor - Soil vapor samples taken off-site indicate that PCE (71.1 micrograms per cubic meter), TCE (42.7 micrograms per cubic meter), cis-1,2 DCE (23,600 micrograms per cubic meter) and vinyl chloride (6,640 micrograms per cubic meter) are present in the soil vapor.

Owner Information

Seq No:	0000001	Owner Street:	904 Genesee Street
Sub Type:	NNN	Owner Street 2:	

<i>Map Key</i>	<i>Number of Records</i>	<i>Direction</i>	<i>Distance (mi/ft)</i>	<i>Elev/Diff (ft)</i>	<i>Site</i>	<i>DB</i>
<i>Own Op:</i>	01				<i>Owner City:</i> Rochester	
<i>Owner Name:</i>	Jung Sook Choi				<i>Owner State:</i> NY	
<i>Country:</i>	United States of America				<i>Owner Zip:</i> 14611	
<i>Owner Co.:</i>	Jung Sook Choi					

HW Extra Information

<i>Dump:</i>	False	<i>Dell:</i>	
<i>Structure:</i>	False	<i>Updated By:</i>	MDDUNHAM
<i>Lagoon:</i>	False	<i>Record Added:</i>	2010-10-18 10:58:00
<i>Landfill:</i>	False	<i>Record Updated:</i>	2013-06-12 14:37:00
<i>Pond:</i>	False	<i>Latitude:</i>	
<i>Disposal Start:</i>		<i>Longitude:</i>	
<i>Disposal Terminate:</i>			

Projects Information

<i>Project Code:</i>	01	<i>Code Name:</i>	Site Characterization
<i>Project Desc:</i>	Site Characterization	<i>Operable Unit ID:</i>	1191571
<i>Project Refer Name:</i>		<i>Operable Unit:</i>	01
<i>End Date:</i>	2012-10-18 00:00:00	<i>Operable Unit Desc:</i>	Remedial Program
<i>End Status:</i>	ACT		
<i>Project Code:</i>	05	<i>Code Name:</i>	Remedial Action
<i>Project Desc:</i>	Remedial Action	<i>Operable Unit ID:</i>	1311875
<i>Project Refer Name:</i>	IRM - Tank Removal	<i>Operable Unit:</i>	01A
<i>End Date:</i>	2014-02-13 00:00:00	<i>Operable Unit Desc:</i>	IRM - Tank Removal
<i>End Status:</i>	ACT		

Unplottable Summary

Total: 44 Unplottable sites

DB	Company Name/Site Name	Address	City	Zip	ERIS ID
AST	BAUSCH & LOMB INC. OPTICS CENTER	P.O. BOX 450 DEPT. 4244 1400 N. GOODMAN STREET (14609)	ROCHESTER NY	14692-0450	814062071
		<i>Site ID / Site Status:</i> 341889 Unregulated/Closed			
ERNS		MAIN ST	ROCHESTER NY		806867313
ERNS		MAIN LINE	ROCHESTER NY		825380564
HSWDS	Old Rochester Landfill	Pattonwood Drive irondequoit 14600	NY		863415092
LST	NORTH MAIN ST.SCHOOL	NORTH MAIN STREET	MONROE NY		814045191
		<i>Site ID / Close Date:</i> 251861 1995-02-16 00:00:00			
LST	N MAIN ST ELEMENTARY	NORTH MAIN ST	MONROE NY		814041198
		<i>Site ID / Close Date:</i> 60815 2010-09-14 00:00:00			
LST	NORTH MAIN ST. SCHOOL	NORTH MAIN STREET	MONROE NY		814000375
		<i>Site ID / Close Date:</i> 251860 1995-02-16 00:00:00			
LST	NY BITUMINOUS	OXFORD ROAD	MONROE NY		814037832
		<i>Site ID / Close Date:</i> 226397 1995-02-16 00:00:00			
LST	PAL OIL	EAST MAIN STREET	ROCHESTER NY		813995895
		<i>Site ID / Close Date:</i> 89042 1992-02-17 00:00:00			
LST	BRUCE'S GULF	NORTH MAIN STREET	MONROE NY		813998672
		<i>Site ID / Close Date:</i> 251858 1990-10-31 11:37:00			
LST	ELDRE COMPONENTS BLDG	UNIVERSITY AVE.	ROCHESTER NY		813991679
		<i>Site ID / Close Date:</i> 124731 1975-03-12 00:00:00			

NY MANIFEST	NORTH MAIN ELEMENTARY SCHOOL	NORTH MAIN ST	MONROE NY	10950	860847651
NY MANIFEST	ROCHESTER SCHOOL EAST HIGH	MAIN STREET	ROCHESTER NY	14602	860819727
NY SPILLS	BODNAR	CIRCLE DRIVE	MONROE NY		813687780
		<i>Site ID / Close Date:</i> 296984 1987-04-14 00:00:00			
NY SPILLS	SOUTH SIDE OF CANAL	WEST OF MAIN STREET LIFT BRIDGE	BROCKPORT NY	14420	813912973
		<i>Site ID / Close Date:</i> 452864 2011-08-07 00:00:00			
NY SPILLS	CIRCLE STREET II	CIRCLE STREET	ROCHESTER NY		813970263
		<i>Site ID / Close Date:</i> 245424 1990-11-26 00:00:00			
NY SPILLS	CIRCLE STREET	CIRCLE STREET	ROCHESTER NY		813640597
		<i>Site ID / Close Date:</i> 245423 1990-06-12 00:00:00			
NY SPILLS	EAST HIGH SCHOOL	EAST MAIN ST PARKING LOT	ROCHESTER NY		813678789
		<i>Site ID / Close Date:</i> 139058 1987-03-31 00:00:00			
NY SPILLS	KLEEN BRITE LABS	FAIR STREET	BROCKPORT NY		813655752
		<i>Site ID / Close Date:</i> 254441 1988-08-29 00:00:00			
NY SPILLS	ROGER'S FUEL CO	GOODMAN PLAZA, GOODMAN ST	ROCHESTER NY		813880504
		<i>Site ID / Close Date:</i> 170700 1987-01-01 00:00:00			
NY SPILLS	CSX RAIL YARD	GOODMAN STREET	ROCHESTER NY		813978994
		<i>Site ID / Close Date:</i> 79622 2004-01-21 00:00:00			
NY SPILLS	GOODMAN STREET YARD CSX	GOODMAN STREET	ROCHESTER NY		813967629
		<i>Site ID / Close Date:</i> 79621 2003-02-07 00:00:00			
NY SPILLS	CSX YARD	GOODMAN STREET	ROCHESTER NY	14624	813974679
		<i>Site ID / Close Date:</i> 79620 2001-06-11 00:00:00			
NY SPILLS	TAMBY OIL COMPANY	MAIN STREET	ROCHESTER NY		813883376
		<i>Site ID / Close Date:</i> 300630 1983-01-01 00:00:00			
NY SPILLS	OLD AGWAY SITE	MAIN ST	ROCHESTER NY		813753176

Site ID | Close Date: 289076 | 2001-09-18 00:00:00

NY SPILLS	TRIB BROCPORT CREEK	MAIN STREET	BROCKPORT NY	14420	813967807
					<i>Site ID Close Date:</i> 306781 1975-04-29 00:00:00
NY SPILLS	GENESEE RIVER	MAIN STREET BRIDGE	ROCHESTER NY		813767483
					<i>Site ID Close Date:</i> 282285 2003-06-05 00:00:00
NY SPILLS	NORY CONSTRUCTION	MAIN STREET BRIDGE	ROCHESTER NY		813655537
					<i>Site ID Close Date:</i> 282287 1988-09-10 00:00:00
NY SPILLS	GENESEE RIVER	MAIN ST BRIDGE	ROCHESTER NY		813721761
					<i>Site ID Close Date:</i> 237066 1986-06-01 00:00:00
NY SPILLS	TANDY OIL COMPANY	MAIN STREET BRIDGE	ROCHESTER NY	14626	813883887
					<i>Site ID Close Date:</i> 282286 1980-09-19 00:00:00
NY SPILLS	BETWEEN MIDLAND AND BAY	WEBSTER AVE	ROCHESTER NY		862000723
					<i>Site ID Close Date:</i> 554909 2017-07-17 00:00:00
NY SPILLS	R & K SERVICES	RAILROAD STREET	ROCHESTER NY		813849322
					<i>Site ID Close Date:</i> 126158 1983-01-01 00:00:00
NY SPILLS	R & K SERVICES - RAILROAD STREET	RAILROAD STREET	ROCHESTER NY		813931822
					<i>Site ID Close Date:</i> 445033 2011-02-28 00:00:00
NY SPILLS	MOUNT HOPE CEMETARY	OLD CHAPEL BUILDING	ROCHESTER NY	14624	813921904
					<i>Site ID Close Date:</i> 193434 1998-04-23 00:00:00
NY SPILLS	MOBIL STATION	NORTH MAIN STREET	MONROE NY		813746915
					<i>Site ID Close Date:</i> 251859 1991-07-09 00:00:00
NY SPILLS	AOK APPLIANCES COMPANY	NORTH GOODMAN STREET	ROCHESTER NY		813663110
					<i>Site ID Close Date:</i> 79019 1992-11-18 00:00:00
NY SPILLS	KLEEN BRITE	NEXT TO TRACKS FAIR ST	BROCKPORT NY		813649801
					<i>Site ID Close Date:</i> 257769 1993-01-07 00:00:00
NY SPILLS	XEROX WAREHOUSE	MUSTARD STREET	ROCHESTER NY		813884871
					<i>Site ID Close Date:</i> 125468 1980-11-19 00:00:00

NY SPILLS	ROCHESTER DPW GARAGE	MUSTARD STREET	ROCHESTER NY		813785035
		<i>Site ID / Close Date:</i> 125467 1978-02-10 00:00:00			
NY SPILLS	CONRAIL	MAIN ST.	EAST ROCHESTER NY		813832053
		<i>Site ID / Close Date:</i> 445063 2011-02-24 00:00:00			
NY SPILLS	ROCHESTER GAS & ELECTRIC	MAIN STREET EAST	ROCHESTER NY	14445	813880775
		<i>Site ID / Close Date:</i> 323442 1983-01-01 00:00:00			
RCRA NON GEN	NYS DOT BIN 4443240	MAIN ST OVER THE ERIE CANAL	BROCKPORT NY	14420	810378746
RCRA NON GEN	ROCHESTER HOUSING AUTHORITY	W MAIN ST	ROCHESTER NY	14611-2388	810387520
SHWS	Goodman Street - Ridge Road	Between Culver Road and Goodman Street	IRONDEQUOIT NY		814053284

Unplottable Report

Site: BAUSCH & LOMB INC. OPTICS CENTER
P.O. BOX 450 DEPT. 4244 1400 N. GOODMAN STREET (14609) ROCHESTER NY 14692-0450

AST

Site ID: 341889 **Expiry:** N/A
Site Status: Unregulated/Closed **County:** Monroe
Site Type: Manufacturing (Other than Chemical)/Processing **UTM X:**
Program No: 8-000165 **UTM Y:**
Program Type Code: CBS
Program Type: Chemical Bulk Storage

Tank Information

Tank ID: 187396
Tank No: 00001
Tank Model:
Pipe Model:
Tank Location: 1
Tank Location Desc: Aboveground-contact w/ soil
Tank Status: 3
Tank Status Desc: Closed - Removed
Install Date: 1980-01-01 00:00:00
Capacity (Gal): 212
Tank Type: 06
Tank Type Desc: Fiberglass Reinforced Plastic (FRP)
Test Method: NN
Date Tested:
Next Test:
Close Date: 1994-03-01 00:00:00
Registered: True
Modified By: CBSInit
Last Modified: 2005-03-21 18:03:06.230000000
Prog No: 8-000165

Site: MAIN ST ROCHESTER NY

ERNS

NRC Report No: 611960 **Direction From City:**
Type of Incident: UNKNOWN SHEEN **Lat Quad:**
Incident Cause: UNKNOWN **Long Quad:**
Incident Date: 6/1/2002 12:00:00 PM **Location Section:**
Incident Location: UNKNOWN SHEEN INCIDENT **Location Township:**
Incident Dtg: DISCOVERED **Location Range:**
Distance From City: **Potential Flag:**
Distance Units: **Year:** Calendar Year 2002
Description of Incident: THE CALLER HAS DISCOVERED A UNKNOWN WHITE SUBSTANCE IN THE GENESEE RIVER FROM AN UNKNOWN SOURCE.

Material Spill Information

Chris Code: OUN **Name of Material:** UNKNOWN OIL
CAS No: 000000-00-0 **If Reached Water:** YES
UN No: **Amount in Water:** 0
Amount of Material: 0 **Unit Reach Water:** UNKNOWN AMOUNT
Unit of Measure: UNKNOWN AMOUNT

Calls Information

Date Time Received: 6/18/2002 10:09:56 PM
Date Time Complete: 6/18/2002 10:16:30 PM
Call Type: INC
Responsible Company:
Responsible ORG Type: UNKNOWN

Responsible City:
Responsible State: XX
Responsible Zip:
On Behalf of:
Source: TELEPHONE

Incidents Information

Aircraft Type: UNKNOWN
Aircraft Model:
Aircraft ID:
Aircraft Fuel Capacity:
Aircraft Fuel Capacity Units:
Aircraft Fuel on Board:
Aircraft Fuel OB Units:
Aircraft Spot No:
Aircraft Hanger:
Aircraft Runway No:
Road Mile Marker:
Building ID:
Type of Fixed Object: UNKNOWN
Power Generating Facility: U
Generating Capacity:
Type of Fuel:
NPDES:
NPDES Compliance: U
Pipeline Type:
DOT Regulated: U
Pipeline Above Ground: ABOVE
Exposed Underwater: N
Pipeline Covered: U
Railroad Hotline:
Grade Crossing: N
Location Subdivision:
Railroad Milepost:
Type Vehicle Involved:
Crossing Device Type:
Device Operational: Y
Dot Crossing No:
Brake Failure: N
Description of Tank:
Tank Above Ground: ABOVE
Transportable Container: U
Tank Regulated: U
Tank Regulated By:
Tank ID:
Capacity of Tank:
Capacity of Tank Units:
Actual Amount:
Actual Amount Units:
Platform Rig Name:
Platform Letter:
Location Area ID:
Location Block ID:
OCSG No:
OCSG No:
State Lease No:
Pier Dock No:
Berth Slip No:
Continuous Release Type:
Initial Cont Release No:
Continuous Release Permit:
Allision: N
Type of Structure:
Structure Name:
Structure Operational: U
Airbag Deployed:
Date Time Normal Service:

Service Disruption Time:
Service Disruption Units:
Transit Bus Flag:
CR Begin Date:
CR End Date:
CR Change Date:
FBI Contact:
FBI Contact Date Time:
Sub Part C Testing Req: XXX
Conductor Testing:
Engineer Testing:
Trainman Testing:
Yard Foreman Testing:
RCL Operator Testing:
Brakeman Testing:
Train Dispatcher Testing:
Signalman Testing:
Other Employee Testing:
Unknown Testing:
Passenger Handling:
Passenger Route: XXX
Passenger Delay: XXX

Incident Details Information

Fire Involved: N
Fire Extinguished: U
Any Evacuations: N
Number Evacuated:
Who Evacuated:
Radius Of Evacuation:
Any Injuries: N
No. Injured:
No. Hospitalized:
Any Fatalities: N
No. Fatalities:
Any Damages: N
Damage Amount:
Air Corridor Closed: N
Air Corridor Desc:
Air Closure Time:
Waterway Closed: N
Waterway Desc:
Waterway Closure Time:
Road Closed: N
Road Desc:
Road Closure Time:
Closure Direction:
Major Artery: No
Track Closed: N
Track Desc:
Track Closure Time:
Media Interest: NONE
Medium Desc: WATER
Additional Medium Info: GENESEE RIVER
Body of Water: GENESEE RIVER
Tributary of: GREAT ONTARIO
Nearest River Mile Marker:
Release Secured: U
Est Duration of Release:
Release Rate:
Desc Remedial Action: NONE
State Agency on Scene:
State Agency Report No:
Other Agency Notified:
Weather Conditions: UNKNOWN
Air Temperature:
Wind Speed:
Wind Direction:
Water Supply Contaminated: N

Sheen Size:
Sheen Color:
Direction of Sheen Travel:
Sheen Odor Description: NO SHEEN INFORMATION
Wave Condition:
Current Speed:
Current Direction:
Water Temperature:
Track Close Dir:
EMPL Fatality:
Pass Fatality:
Community Impact: N
Wind Speed Unit:
Employee Injuries:
Passenger Injuries:
Occupant Fatality:
Current Speed Unit:
Road Closure Units:
Track Closure Units:
Sheen Size Units:
Additional Info: NONE
State Agency Notified:
Federal Agency Notified:
Nearest River Mile Marker:
Sheen Size Length:
Sheen Size Length Units:
Sheen Size Width:
Sheen Size Width Units:
Offshore: N
Duration Unit:
Release Rate Unit:
Release Rate Rate:
Passengers Transferred: UNK

Site: MAIN LINE ROCHESTER NY ERNS

NRC Report No:	1097985	Direction From City:	
Type of Incident:	RAILROAD	Lat Quad:	
Incident Cause:	UNKNOWN	Long Quad:	
Incident Date:	10/10/2014 11:02:00 PM	Location Section:	
Incident Location:	MAIN LINE	Location Township:	
Incident Dtg:	OCCURRED	Location Range:	
Distance From City:		Potential Flag:	No
Distance Units:		Year:	Calendar Year 2014
Description of Incident:	RELEASE OF LUBE OIL FROM A LOCOMOTIVE DUE TO UNKNOWN CAUSES.		

Material Spill Information

Chris Code:	OLB	Name of Material:	OIL, MISC: LUBRICATING
CAS No:	000000-00-0	If Reached Water:	NO
UN No:		Amount in Water:	
Amount of Material:	0	Unit Reach Water:	
Unit of Measure:	UNKNOWN AMOUNT		

Calls Information

Date Time Received:	10/10/2014 11:31:52 PM	Responsible City:	JACKSONVILLE
Date Time Complete:	10/10/2014 11:34:13 PM	Responsible State:	FL
Call Type:	INC	Responsible Zip:	32202
Responsible Company:	CSX TRANSPORTATION	On Behalf of:	
Responsible ORG Type:	PRIVATE ENTERPRISE	Source:	TELEPHONE

Incidents Information

Aircraft Type:

Aircraft Model:
Aircraft ID:
Aircraft Fuel Capacity:
Aircraft Fuel Capacity Units:
Aircraft Fuel on Board:
Aircraft Fuel OB Units:
Aircraft Spot No:
Aircraft Hanger:
Aircraft Runway No:
Road Mile Marker:
Building ID:
Type of Fixed Object:
Power Generating Facility: U
Generating Capacity:
Type of Fuel:
NPDES:
NPDES Compliance: U
Pipeline Type:
DOT Regulated: U
Pipeline Above Ground: ABOVE
Exposed Underwater: N
Pipeline Covered: U
Railroad Hotline:
Grade Crossing: N
Location Subdivision: ROCHESTER
Railroad Milepost: QC376.4
Type Vehicle Involved:
Crossing Device Type:
Device Operational: Y
Dot Crossing No:
Brake Failure: N
Description of Tank:
Tank Above Ground: ABOVE
Transportable Container: U
Tank Regulated: U
Tank Regulated By:
Tank ID:
Capacity of Tank:
Capacity of Tank Units:
Actual Amount:
Actual Amount Units:
Platform Rig Name:
Platform Letter:
Location Area ID:
Location Block ID:
OCSG No:
OCSG No:
State Lease No:
Pier Dock No:
Berth Slip No:
Continuous Release Type:
Initial Cont Release No:
Continuous Release Permit:
Allision: N
Type of Structure:
Structure Name:
Structure Operational: U
Airbag Deployed: U
Date Time Normal Service:
Service Disruption Time:
Service Disruption Units:
Transit Bus Flag:
CR Begin Date:
CR End Date:
CR Change Date:
FBI Contact:
FBI Contact Date Time:
Sub Part C Testing Req: NO
Conductor Testing:
Engineer Testing:
Trainman Testing:

Yard Foreman Testing:
RCL Operator Testing:
Brakeman Testing:
Train Dispatcher Testing:
Signalman Testing:
Other Employee Testing:
Unknown Testing:
Passenger Handling:
Passenger Route: NO
Passenger Delay: NO

Incident Details Information

Fire Involved: N
Fire Extinguished: U
Any Evacuations: N
Number Evacuated:
Who Evacuated:
Radius Of Evacuation:
Any Injuries: N
No. Injured:
No. Hospitalized:
Any Fatalities: N
No. Fatalities:
Any Damages: N
Damage Amount:
Air Corridor Closed: N
Air Corridor Desc:
Air Closure Time:
Waterway Closed: N
Waterway Desc:
Waterway Closure Time:
Road Closed: N
Road Desc:
Road Closure Time:
Closure Direction:
Major Artery: No
Track Closed: N
Track Desc:
Track Closure Time:
Media Interest: UNKNOWN
Medium Desc: BALLAST
Additional Medium Info: TRACKS
Body of Water:
Tributary of:
Nearest River Mile Maker:
Release Secured: Y
Est Duration of Release:
Release Rate:
Desc Remedial Action: OSRO HIRED
State Agency on Scene:
State Agency Report No:
Other Agency Notified:
Weather Conditions:
Air Temperature:
Wind Speed:
Wind Direction:
Water Supply Contaminated: U
Sheen Size:
Sheen Color:
Direction of Sheen Travel:
Sheen Odor Description:
Wave Condition:
Current Speed:
Current Direction:
Water Temperature:
Track Close Dir:
EMPL Fatality:
Pass Fatality:
Community Impact:

Wind Speed Unit:
Employee Injuries:
Passenger Injuries:
Occupant Fatality:
Current Speed Unit:
Road Closure Units:
Track Closure Units:
Sheen Size Units:
Additional Info:
State Agency Notified:
Federal Agency Notified:
Nearest River Mile Marker:
Sheen Size Length:
Sheen Size Length Units:
Sheen Size Width:
Sheen Size Width Units:
Offshore: N
Duration Unit:
Release Rate Unit:
Release Rate Rate:
Passengers Transferred: NO

Site: Old Rochester Landfill
 Pattonwood Drive irondequoit 14600 NY

HSWDS

Reg Site ID:	828009	VOCs:	
Site No:	HS8041	Semi VOCs:	
EPA ID:	NYD980507594	PCBs:	
Is Site Active?:		Pesticides:	
Registry:	D	Metals:	
Years of Operation:		Asbestos:	
RCRA:		County:	Monroe
HRS Score:		Region:	8
HRS Date:		Latitude:	
Acres:		Longitude:	
Site Code:	3A	Quadrangle:	
Site Code Desc:	Municipal Landfill		
Owner:	Many Owners		
Owner Name:			
Owner Address:			
Owner Telephone:			
Operator:	Many Operators		
Operator Name:			
Operator Address:			
Operator Telephone:			
Completed Investigation:			
Samples Collected:			
Threat to Env/Public Health?:			
Surface Water Contamination?:			
Groundwater Contamination?:			
Drinking Water Contam?:			
Surface Water Class:			
Groundwater Class:			
Active Drinking Water Supply?:			
Hazard Substance Exposed?:			
Controlled Site Access?:			
Ambient Air Contamination?:			
Threat of Direct Contact?:			
Doc Fish/Wildlife Mortality?:			
Impact on Special Status?:			
TCLP:			
Surface Water:			
Groundwater:			
Drinking Water:			
Fish or Wildlife Mortality:			
Fish or Wildlife Resource:			
Building:			
Hazard Substance Disposed:	PCB's, Lead, fly ash		
Air:			
Surface Water:			

Surface Soil:

Waste:

EP Toxicity:

Groundwater:

Sediment:

Subsurface Soil:

Leachate:

Regulatory Agencies Involved:

Preparer:

Nominated by:

Describe the Site:

The site is located on the east bank of the Genesee River in a former freshwater wet-land. There is presently an active marina on-site and a residential area adjacent to the site. Excavation work in the area uncovered two drums. They contained low levels of PCB's and high levels of lead. Settling has occurred near residential homes(Timrod Drive).

Describe the Threat:

This site is in a wetland and may result in contamination of local surface waters. Buried metallic objects near the residences on Timrod Drive.

Site: NORTH MAIN ST.SCHOOL
NORTH MAIN STREET MONROE NY

LST

Spill No: 9205297
Site ID: 251861
DER Facility ID: 206381
CID:
Program Type: ER
SWIS Code: 3640
Contribute Factor: Tank Test Failure
Water Body:
Source: Institutional, Educational, Gov., Other
Class: D5
Meets Std: False
Penalty: False
REM Phase: 0
After Hours: True
UST Trust: False
DEC Remark:

Spill Date: 1992-08-07 15:30:00
Rcvd Date: 1992-08-07 16:40:00
CAC Date: 1995-02-16 00:00:00
Insp Date:
Close Date: 1995-02-16 00:00:00
Create Date: 1992-08-19 00:00:00
Update Date: 1995-03-09 00:00:00
DEC Region: 3
Lead DEC: DUNN
Reported by: Tank Tester
Referred to:
County: Orange
Latitude: 41.338934994
Longitude: -74.189200000

Caller Remark:

Spiller Information

Spiller Name:
Spiller Company: SAME
Spiller Address:
Spiller City:
Spiller State: ZZ
Spiller Zip:
Spiller Country: 001
Contact Name:
Contact Phone:
Contact Ext:

Material Information

OP Unit ID: 969030
OU: 01
Material ID: 409516
Material Code: 0001A
Material Name: #2 fuel oil
CAS No:
Material Family: Petroleum
Quantity: .00
Units:
Recovered: .00
Med Soil: No
Med Air: No
Med in Air: No
Med GW: Yes
Med SW: No
Med DW: No
Med Sewer: No
Med Surf: No
Med Subway: No
Med Utility: No
Oxygenate:

Tank Test Information

Spill Tank ID: 1540361
Source:

Tank No:
Tank Slze: 0
Material: 0001
EPA UST:
UST:
Cause:

Leak Rate: .00
Gross Fail:
Modified by: Spills
Last Modified: 2004-10-01 04:00:45.14000000
Test Method: 00
Test Method 1: Unknown

Site: N MAIN ST ELEMENTARY
NORTH MAIN ST MONROE NY

LST

Spill No: 0300820
Site ID: 60815
DER Facility ID: 59301
CID: 252
Program Type: ER
SWIS Code: 3640
Contribute Factor: Tank Test Failure
Water Body:
Source: Institutional, Educational, Gov., Other
Class: C3
Meets Std: False
Penalty: False
REM Phase: 0
After Hours: False
UST Trust: False
Caller Remark:
DEC Remark:

Spill Date: 2003-04-23 14:00:00
Rcvd Date: 2003-04-23 15:26:00
CAC Date:
Insp Date:
Close Date: 2010-09-14 00:00:00
Create Date: 2003-04-23 00:00:00
Update Date: 2010-09-14 11:53:27.113000000
DEC Region: 3
Lead DEC: PBS
Reported by: Tank Tester
Referred to:
County: Orange
Latitude: 41.338934994
Longitude: -74.189200000

Spiller Information

Spiller Name: RICH ROBERTS
Spiller Company: N MAIN ST ELEMENTARY
Spiller Address: NORTH MAIN ST
Spiller City: MONROE
Spiller State: ZZ

Spiller Zip:
Spiller Country: 001
Contact Name: RICH ROBERTS
Contact Phone: (845) 928-2321
Contact Ext:

Material Information

OP Unit ID: 868952
OU: 01
Material ID: 508891
Material Code: 0001A
Material Name: #2 fuel oil
CAS No:
Material Family: Petroleum
Quantity: .00
Units: G
Recovered: .00
Med Soil: Yes

Med Air: No
Med in Air: No
Med GW: No
Med SW: No
Med DW: No
Med Sewer: No
Med Surf: No
Med Subway: No
Med Utility: No
Oxygenate:

Tank Test Information

Spill Tank ID: 1528286
Tank No: 1
Tank Slze: 10000
Material: 0001
EPA UST:
UST:
Cause:

Source:
Leak Rate: .21
Gross Fail:
Modified by: Spills
Last Modified: 2004-10-01 04:00:45.14000000
Test Method: 20
Test Method 1: USTest 2000/P/LL plus USTest 2000/U

Site: NORTH MAIN ST. SCHOOL
NORTH MAIN STREET MONROE NY

LST

Spill No: 9204901
Site ID: 251860

Spill Date: 1992-07-29 12:15:00
Rcvd Date: 1992-07-29 13:42:00

DER Facility ID: 206381
CID:
Program Type: ER
SWIS Code: 3640
Contribute Factor: Tank Test Failure
Water Body:
Source: Institutional, Educational, Gov., Other
Class: C4
Meets Std: False
Penalty: False
REM Phase: 0
After Hours: False
UST Trust: False
Caller Remark:

CAC Date: 1995-02-16 00:00:00
Insp Date:
Close Date: 1995-02-16 00:00:00
Create Date: 1992-08-13 00:00:00
Update Date: 1995-03-09 00:00:00
DEC Region: 3
Lead DEC: DUNN
Reported by: Tank Tester
Referred to:
County: Orange
Latitude: 41.338934994
Longitude: -74.189200000

DEC Remark:

Spiller Information

Spiller Name:
Spiller Company: EDUCATIONAL CENTER
Spiller Address: RT. 22
Spiller City: CENTRAL VALLEY
Spiller State: NY

Spiller Zip: 10917
Spiller Country: 001
Contact Name:
Contact Phone:
Contact Ext:

Material Information

OP Unit ID: 968561
OU: 01
Material ID: 409143
Material Code: 0001A
Material Name: #2 fuel oil
CAS No:
Material Family: Petroleum
Quantity: .00
Units:
Recovered: .00
Med Soil: No

Med Air: No
Med in Air: No
Med GW: Yes
Med SW: No
Med DW: No
Med Sewer: No
Med Surf: No
Med Subway: No
Med Utility: No
Oxygenate:

Tank Test Information

Spill Tank ID: 1540309
Tank No:
Tank Size: 0
Material: 0001
EPA UST:
UST:
Cause:

Source:
Leak Rate: .00
Gross Fail:
Modified by: Spills
Last Modified: 2004-10-01 04:00:45.14000000
Test Method: 00
Test Method 1: Unknown

Site: NY BITUMINOUS
OXFORD ROAD MONROE NY

LST

Spill No: 9206215
Site ID: 226397
DER Facility ID: 186863
CID:
Program Type: ER
SWIS Code: 3640
Contribute Factor: Tank Test Failure
Water Body:
Source: Commercial/Industrial
Class: C3
Meets Std: False
Penalty: False
REM Phase: 0
After Hours: False
UST Trust: True

Spill Date: 1992-08-28 14:20:00
Rcvd Date: 1992-08-28 15:25:00
CAC Date: 1995-02-16 00:00:00
Insp Date:
Close Date: 1995-02-16 00:00:00
Create Date: 1992-09-03 00:00:00
Update Date: 1995-08-07 00:00:00
DEC Region: 3
Lead DEC: DUNN
Reported by: Tank Tester
Referred to:
County: Orange
Latitude:
Longitude:

Caller Remark:

DEC Remark:

Spiller Information

Spiller Name:		Spiller Zip:	
Spiller Company:		Spiller Country:	001
Spiller Address:		Contact Name:	
Spiller City:	***Update***	Contact Phone:	
Spiller State:	ZZ	Contact Ext:	

Material Information

OP Unit ID:	973461	Med Air:	No
OU:	01	Med in Air:	No
Material ID:	410388	Med GW:	Yes
Material Code:	0009	Med SW:	No
Material Name:	gasoline	Med DW:	No
CAS No:		Med Sewer:	No
Material Family:	Petroleum	Med Surf:	No
Quantity:	.00	Med Subway:	No
Units:		Med Utility:	No
Recovered:	.00	Oxygenate:	
Med Soil:	No		

Tank Test Information

Spill Tank ID:	1540469	Source:	
Tank No:		Leak Rate:	.00
Tank Slze:	0	Gross Fail:	
Material:	0009	Modified by:	Spills
EPA UST:		Last Modified:	2004-10-01 04:00:45.14000000
UST:		Test Method:	00
Cause:		Test Method 1:	Unknown

Site: PAL OIL
EAST MAIN STREET ROCHESTER NY

LST

Spill No:	9111798	Spill Date:	1992-02-15 12:40:00
Site ID:	89042	Rcvd Date:	1992-02-17 10:00:00
DER Facility ID:	81372	CAC Date:	1992-02-17 00:00:00
CID:		Insp Date:	
Program Type:	ER	Close Date:	1992-02-17 00:00:00
SWIS Code:	2814	Create Date:	1992-02-20 00:00:00
Contribute Factor:	Tank Overfill	Update Date:	1992-02-21 00:00:00
Water Body:		DEC Region:	8
Source:	Tank Truck	Lead DEC:	PCLINDEN
Class:		Reported by:	Responsible Party
Meets Std:	True	Referred to:	
Penalty:	False	County:	Monroe
REM Phase:	0	Latitude:	43.158599994
After Hours:	True	Longitude:	-77.604530001
UST Trust:	False		
Caller Remark:			

DEC Remark:

Spiller Information

Spiller Name:		Spiller Zip:	
Spiller Company:	PAL OIL	Spiller Country:	001
Spiller Address:		Contact Name:	
Spiller City:		Contact Phone:	
Spiller State:	NY	Contact Ext:	

Material Information

OP Unit ID:	962063	Med Air:	No
OU:	01	Med in Air:	No
Material ID:	416812	Med GW:	No
Material Code:	0009	Med SW:	No
Material Name:	gasoline	Med DW:	No
CAS No:		Med Sewer:	No
Material Family:	Petroleum	Med Surf:	No
Quantity:	8.00	Med Subway:	No
Units:	G	Med Utility:	No
Recovered:	.00	Oxygenate:	
Med Soil:	Yes		

Site: BRUCE'S GULF
NORTH MAIN STREET MONROE NY

LST

Spill No:	9008370	Spill Date:	1990-10-31 10:30:00
Site ID:	251858	Rcvd Date:	1990-10-31 11:37:00
DER Facility ID:	206381	CAC Date:	1953-06-18 00:00:00
CID:		Insp Date:	
Program Type:	ER	Close Date:	1990-10-31 11:37:00
SWIS Code:	3640	Create Date:	1990-11-05 00:00:00
Contribute Factor:	Tank Overfill	Update Date:	1992-09-23 00:00:00
Water Body:		DEC Region:	3
Source:	Gasoline Station or other PBS Facility	Lead DEC:	DUNN
Class:	D3	Reported by:	Other
Meets Std:	True	Referred to:	
Penalty:	False	County:	Orange
REM Phase:	0	Latitude:	41.338934994
After Hours:	False	Longitude:	-74.189200000
UST Trust:	True		
Caller Remark:			

DEC Remark:

Spiller Information

Spiller Name:		Spiller Zip:	
Spiller Company:	SOS FUELS	Spiller Country:	001
Spiller Address:	BOX 833	Contact Name:	
Spiller City:	TUXEDO	Contact Phone:	
Spiller State:	ZZ	Contact Ext:	

Material Information

OP Unit ID:	945572	Med Air:	No
OU:	01	Med in Air:	No
Material ID:	432201	Med GW:	No
Material Code:	0009	Med SW:	No
Material Name:	gasoline	Med DW:	No
CAS No:		Med Sewer:	No
Material Family:	Petroleum	Med Surf:	No
Quantity:	.00	Med Subway:	No
Units:		Med Utility:	No
Recovered:	.00	Oxygenate:	
Med Soil:	Yes		

Site: ELDRE COMPONENTS BLDG
UNIVERSITY AVE. ROCHESTER NY

LST

Spill No:	7580312	Spill Date:	1975-03-12 15:00:00
Site ID:	124731	Rcvd Date:	1975-03-12 13:00:00
DER Facility ID:	107997	CAC Date:	1975-03-12 00:00:00
CID:		Insp Date:	

Program Type: ER
SWIS Code: 2814
Contribute Factor: Tank Failure
Water Body:
Source: Institutional, Educational, Gov., Other
Class: B3
Meets Std: True
Penalty: False
REM Phase: 0
After Hours: False
UST Trust: False
Caller Remark:

Close Date: 1975-03-12 00:00:00
Create Date: 1990-08-02 00:00:00
Update Date: 2001-01-09 00:00:00
DEC Region: 8
Lead DEC: PEARSON
Reported by: Health Department
Referred to:
County: Monroe
Latitude: 43.148104994
Longitude: -77.560237001

DEC Remark:

Spiller Information

Spiller Name:
Spiller Company: ELDRE COMPONENTS BLDG
Spiller Address: UNIVERSITY AVE.
Spiller City: ROCHESTER
Spiller State: ZZ

Spiller Zip:
Spiller Country: 001
Contact Name:
Contact Phone:
Contact Ext:

Material Information

OP Unit ID: 891530
OU: 01
Material ID: 482925
Material Code: 0001A
Material Name: #2 fuel oil
CAS No:
Material Family: Petroleum
Quantity: .00
Units: G
Recovered: .00
Med Soil: No

Med Air: No
Med in Air: No
Med GW: Yes
Med SW: No
Med DW: No
Med Sewer: No
Med Surf: No
Med Subway: No
Med Utility: No
Oxygenate:

Site: NORTH MAIN ELEMENTARY SCHOOL
NORTH MAIN ST MONROE NY 10950

NY MANIFEST

RCRA ID: NYR000032235
Handler Name: NORTH MAIN ELEMENTARY SCHOOL
Contact Name: RANDI SMITH/JOHN BLAKE
Location State: NY
Location Zip Ext:
Location Country: USA
Location County: ORANGE
Mailing Street 1: 123 MAIN ST

Mailing Street 2:
Mailing City: WHITE PLAINS
Mailing State: NY
Mailing Zip: 10601
Mailing Zip Extension:
Mailing Country: USA
Business Phone No: 9146816384

Manifest Data 1997

Manifest No: NYB8593191
Sequence No: 01
Generator RCRA ID No: NYR000032235
Generator Shipped Date: 05/28/1997
TSD RCRA ID No: AZ0000337360
TSD Received Date: 05/31/1997
Transporter 1 RCRA ID No: MA5000002394
Transporter 1 State ID: MA102PTH7
Transporter 1 Received Date: 05/28/1997
Transporter 2 RCRA ID No:
Transporter 2 State ID:
Transporter 2 Received Date:
Number of Containers 1: 016
Type of Container 1: DF-Fiberboard or plastic drums, barrels, kegs
Quantity of Waste 1: 01420
Units of Quantity 1: P-Pounds

Specific Gravity 1: 01.00
Handling Method 1: R-Material recovery of more than 75 percent of the total material
Waste Code 1 1: D009
Waste Code 2 1:
Waste Code 3 1:
Waste Code 4 1:
Waste Code 5 1:
Number of Containers 2: 001
Type of Container 2: CF-Fiber or plastic boxes, cartons, cases
Quantity of Waste 2: 00030
Units of Quantity 2: P-Pounds
Specific Gravity 2: 01.00
Handling Method 2: R-Material recovery of more than 75 percent of the total material
Waste Code 1 2: D009
Waste Code 2 2:
Waste Code 3 2:
Waste Code 4 2:
Waste Code 5 2:
Number of Containers 3:
Type of Container 3:
Quantity of Waste 3:
Units of Quantity 3:
Specific Gravity 3:
Handling Method 3:
Waste Code 1 3:
Waste Code 2 3:
Waste Code 3 3:
Waste Code 4 3:
Waste Code 5 3:
Number of Containers 4:
Type of Container 4:
Quantity of Waste 4:
Units of Quantity 4:
Specific Gravity 4:
Handling Method 4:
Waste Code 1 4:
Waste Code 2 4:
Waste Code 3 4:
Waste Code 4 4:
Waste Code 5 4:

Site: ROCHESTER SCHOOL EAST HIGH
 MAIN STREET ROCHESTER NY 14602

NY MANIFEST

RCRA ID:	NYP000779181	Mailing Street 2:	
Handler Name:	ROCHESTER SCHOOL EAST HIGH	Mailing City:	ROCHESTER
Contact Name:	DAVID E. REIMER	Mailing State:	NY
Location State:	NY	Mailing Zip:	14602
Location Zip Ext:		Mailing Zip Extension:	
Location Country:	USA	Mailing Country:	USA
Location County:	MONROE	Business Phone No:	0000000000
Mailing Street 1:	MAIN STREET		

Manifest Data 1983

Manifest No: NYO2802915
Manifest Status: K
Transporter 1 State ID: 9A-090
Transporter 2 State ID: -9A-045
Generator Shipped Date: 831109
Transporter 1 Received Date: 831109
Transporter 2 Received Date: 831116
TSDf Received Date: 831118
Part A Received Date: 031208
Part B Received Date: 031208
Generator RCRA ID No: NYP000779181
Transporter 1 RCRA ID No: NYD080336241
Transporter 2 RCRA ID No:
TSDf RCRA ID No: OHD000816629

Waste Code 1: B001
Quantity of Waste 1: 00016
Units of Quantity 1: G-Gallons (liquids only)
Number of Containers 1: 002
Type of Container 1: DM-Metal drums, barrels, kegs
Handling Method 1:
Specific Gravity 1: 100
Waste Code 2:
Quantity of Waste 2:
Units of Quantity 2:
Number of Containers 2:
Type of Container 2:
Handling Method 2:
Specific Gravity 2:
Waste Code 3:
Quantity of Waste 3:
Units of Quantity 3:
Number of Containers 3:
Type of Container 3:
Handling Method 3:
Specific Gravity 3:
Waste Code 4:
Quantity of Waste 4:
Units of Quantity 4:
Number of Containers 4:
Type of Container 4:
Handling Method 4:
Specific Gravity 4:
Waste Code 5:
Quantity of Waste 5:
Units of Quantity 5:
Number of Containers 5:
Type of Container 5:
Handling Method 5:
Specific Gravity 5:
Waste Code 6:
Quantity of Waste 6:
Units of Quantity 6:
Number of Containers 6:
Type of Container 6:
Handling Method 6:
Specific Gravity 6:

Manifest Data 1983

Manifest No: NYO2802924
Manifest Status: K
Transporter 1 State ID: 9A-090
Transporter 2 State ID:
Generator Shipped Date: 831108
Transporter 1 Received Date: 831108
Transporter 2 Received Date:
TSDf Received Date: 831109
Part A Received Date: 031208
Part B Received Date: 031208
Generator RCRA ID No: NYP000779181
Transporter 1 RCRA ID No: NYD080336241
Transporter 2 RCRA ID No:
TSDf RCRA ID No: NYD080336241
Waste Code 1: B006
Quantity of Waste 1: 00275
Units of Quantity 1: G-Gallons (liquids only)
Number of Containers 1: 004
Type of Container 1: DM-Metal drums, barrels, kegs
Handling Method 1: L-Landfill
Specific Gravity 1: 100
Waste Code 2:
Quantity of Waste 2:
Units of Quantity 2:
Number of Containers 2:

Type of Container 2:
 Handling Method 2:
 Specific Gravity 2:
 Waste Code 3:
 Quantity of Waste 3:
 Units of Quantity 3:
 Number of Containers 3:
 Type of Container 3:
 Handling Method 3:
 Specific Gravity 3:
 Waste Code 4:
 Quantity of Waste 4:
 Units of Quantity 4:
 Number of Containers 4:
 Type of Container 4:
 Handling Method 4:
 Specific Gravity 4:
 Waste Code 5:
 Quantity of Waste 5:
 Units of Quantity 5:
 Number of Containers 5:
 Type of Container 5:
 Handling Method 5:
 Specific Gravity 5:
 Waste Code 6:
 Quantity of Waste 6:
 Units of Quantity 6:
 Number of Containers 6:
 Type of Container 6:
 Handling Method 6:
 Specific Gravity 6:

Site: BODNAR
 CIRCLE DRIVE MONROE NY

NY SPILLS

Spill No:	8700354	Spill Date:	1987-04-13 09:37:00
Site ID:	296984	Rcvd Date:	1987-04-13 09:37:00
DER Facility ID:	240318	CAC Date:	1987-04-14 00:00:00
CID:		Insp Date:	1987-04-14 00:00:00
Program Type:	ER	Close Date:	1987-04-14 00:00:00
SWIS Code:	3640	Create Date:	1987-04-14 00:00:00
Contribute Factor:	Abandoned Drums	Update Date:	1987-05-07 00:00:00
Water Body:		DEC Region:	3
Source:	Unknown	Lead DEC:	DVWEHRFR
Class:		Reported by:	Affected Persons
Meets Std:	True	Referred to:	
Penalty:	False	County:	Orange
REM Phase:	0	Latitude:	41.298809994
After Hours:	False	Longitude:	-74.172736000
UST Trust:	False		
Caller Remark:			

DEC Remark:

Spiller Information

Spiller Name:		Spiller Zip:	
Spiller Company:	UNKNOWN	Spiller Country:	999
Spiller Address:		Contact Name:	
Spiller City:		Contact Phone:	
Spiller State:	NY	Contact Ext:	

Material Information

OP Unit ID:	904877	Med Air:	No
OU:	01	Med Ind Air:	No
Material ID:	470357	Med GW:	No
Material Code:	0066A	Med SW:	No

Material Name:	unknown petroleum	Med DW:	No
CAS No:		Med Sewer:	No
Material Family:	Petroleum	Med Surf:	No
Quantity:	.00	Med Subway:	No
Units:		Med Utility:	No
Recovered:	.00	Oxygenate:	
Med Soil:	Yes		

Site: SOUTH SIDE OF CANAL
WEST OF MAIN STREET LIFT BRIDGE BROCKPORT NY 14420

NY SPILLS

Spill No:	1105222	Spill Date:	2011-08-06 16:10:00
Site ID:	452864	Rcvd Date:	2011-08-06 16:10:00
DER Facility ID:	407501	CAC Date:	
CID:		Insp Date:	
Program Type:	ER	Close Date:	2011-08-07 00:00:00
SWIS Code:	2852	Create Date:	2011-08-06 16:13:00
Contribute Factor:	Other	Update Date:	2011-08-11 09:06:47.267000000
Water Body:	ERIE CANAL	DEC Region:	8
Source:	Vessel	Lead DEC:	JRMARCHI
Class:	C2	Reported by:	Other
Meets Std:	False	Referred to:	
Penalty:	False	County:	Monroe
REM Phase:	0	Latitude:	
After Hours:	True	Longitude:	
UST Trust:	False		
Caller Remark:			

"CALLER REPORTING A SHEEN ON THE CANAL FROM AN UNATTENDED BOAT."

DEC Remark:

"08/06/2011 JM SPOKE TO SGT MESITI, BROCKPORT POLICE DEPARTMENT, WHO RESPONDED TO CANAL AND DETERMINED THROUGH THE REGISTRATION ON THE BOAT THAT THE OWNER OF TEH BOAT IS JAMES LUTZ, 343 SUNSET DRIVE, HOLLEY, NY. ALSO HE REPORTED THAT ONLY A SMALL SHEEN WAS PRESENT NO RECOVERABLE OIL. HE ALSO WAS ABLE TO CONTACT MR. LUTZ. MR LUTZ TO HAVE TEH BOAT REMOVED ON 08/07. 08/06/2011 JM SPOKE TO MIKE ANDREWS, NYS CANALS, AND ADVISED HIM OF BOAT OWNER AND ACTION TO BE TAKEN. NO FURTHER ACTION NECESSARY AT THIS TIME."

Spiller Information

Spiller Name:		Spiller Zip:	
Spiller Company:	JAMES LUTZ	Spiller Country:	999
Spiller Address:	343 SUNSET DRIVE	Contact Name:	MICHAEL ANDREWS
Spiller City:	HOLLEY	Contact Phone:	(585) 703-0782
Spiller State:	NY	Contact Ext:	

Material Information

OP Unit ID:	1203032	Med Air:	No
OU:	01	Med Ind Air:	No
Material ID:	2199644	Med GW:	No
Material Code:	0009	Med SW:	Yes
Material Name:	gasoline	Med DW:	No
CAS No:		Med Sewer:	No
Material Family:	Petroleum	Med Surf:	No
Quantity:		Med Subway:	No
Units:	G	Med Utility:	No
Recovered:		Oxygenate:	
Med Soil:	No		

Site: CIRCLE STREET II
CIRCLE STREET ROCHESTER NY

NY SPILLS

Spill No:	9003546	Spill Date:	1990-06-28 10:40:00
Site ID:	245424	Rcvd Date:	1990-06-28 11:06:00
DER Facility ID:	201565	CAC Date:	1990-11-26 00:00:00
CID:		Insp Date:	

Program Type: ER
SWIS Code: 2814
Contribute Factor: Unknown
Water Body:
Source: Non Major Facility > 1,100 gal
Class: C3
Meets Std: True
Penalty: False
REM Phase: 0
After Hours: False
UST Trust: False
Caller Remark:

Close Date: 1990-11-26 00:00:00
Create Date: 1990-07-03 00:00:00
Update Date: 2011-06-01 12:52:31.520000000
DEC Region: 8
Lead DEC: VOLLMER
Reported by: Responsible Party
Referred to:
County: Monroe
Latitude: 43.209034994
Longitude: -77.647090001

DEC Remark:

Spiller Information

Spiller Name:
Spiller Company: UNKNOWN
Spiller Address:
Spiller City:
Spiller State: NY

Spiller Zip:
Spiller Country: 999
Contact Name:
Contact Phone:
Contact Ext:

Material Information

OP Unit ID: 941453
OU: 01
Material ID: 438235
Material Code: 0066A
Material Name: unknown petroleum
CAS No:
Material Family: Petroleum
Quantity: .00
Units: G
Recovered: .00
Med Soil: Yes

Med Air: No
Med Ind Air: No
Med GW: No
Med SW: No
Med DW: No
Med Sewer: No
Med Surf: No
Med Subway: No
Med Utility: No
Oxygenate:

Site: CIRCLE STREET
CIRCLE STREET ROCHESTER NY

NY SPILLS

Spill No: 9001847
Site ID: 245423
DER Facility ID: 201565
CID:
Program Type: ER
SWIS Code: 2814
Contribute Factor: Other
Water Body:
Source: Commercial/Industrial
Class: C3
Meets Std: True
Penalty: False
REM Phase: 0
After Hours: False
UST Trust: True
Caller Remark:

Spill Date: 1990-05-16 14:00:00
Rcvd Date: 1990-05-16 15:30:00
CAC Date: 1990-06-12 00:00:00
Insp Date:
Close Date: 1990-06-12 00:00:00
Create Date: 1990-05-17 00:00:00
Update Date: 2011-06-01 11:47:36.493000000
DEC Region: 8
Lead DEC: VOLLMER
Reported by: Responsible Party
Referred to:
County: Monroe
Latitude: 43.209034994
Longitude: -77.647090001

DEC Remark:

Spiller Information

Spiller Name:
Spiller Company: UNKNOWN
Spiller Address:
Spiller City:
Spiller State: NY

Spiller Zip:
Spiller Country: 999
Contact Name:
Contact Phone:
Contact Ext:

Material Information

OP Unit ID: 940083
OU: 01
Material ID: 562119
Material Code: 0066A
Material Name: unknown petroleum
CAS No:
Material Family: Petroleum
Quantity: .00
Units: G
Recovered: .00
Med Soil: No

Med Air: No
Med Ind Air: No
Med GW: Yes
Med SW: No
Med DW: No
Med Sewer: No
Med Surf: No
Med Subway: No
Med Utility: No
Oxygenate:

Site: EAST HIGH SCHOOL
EAST MAIN ST PARKING LOT ROCHESTER NY

NY SPILLS

Spill No: 8606365
Site ID: 139058
DER Facility ID: 118853
CID:
Program Type: ER
SWIS Code: 2814
Contribute Factor: Equipment Failure
Water Body:
Source: Passenger Vehicle
Class: D3
Meets Std: True
Penalty: False
REM Phase: 0
After Hours: False
UST Trust: False
Caller Remark:

Spill Date: 1987-01-13 09:00:00
Rcvd Date: 1987-01-13 09:50:00
CAC Date: 1987-03-31 00:00:00
Insp Date:
Close Date: 1987-03-31 00:00:00
Create Date: 1987-01-22 00:00:00
Update Date: 2001-04-24 00:00:00
DEC Region: 8
Lead DEC: PCLINDEN
Reported by: Health Department
Referred to:
County: Monroe
Latitude: 43.158599994
Longitude: -77.604530001

DEC Remark:

Spiller Information

Spiller Name:
Spiller Company: EAST HIGH SCHOOL
Spiller Address:
Spiller City: ROCHESTER
Spiller State: NY

Spiller Zip:
Spiller Country: 001
Contact Name:
Contact Phone:
Contact Ext:

Material Information

OP Unit ID: 903150
OU: 01
Material ID: 475493
Material Code: 0008
Material Name: diesel
CAS No:
Material Family: Petroleum
Quantity: 20.00
Units: G
Recovered: .00
Med Soil: Yes

Med Air: No
Med Ind Air: No
Med GW: No
Med SW: No
Med DW: No
Med Sewer: No
Med Surf: No
Med Subway: No
Med Utility: No
Oxygenate:

Site: KLEEN BRITE LABS
FAIR STREET BROCKPORT NY

NY SPILLS

Spill No: 8804789
Site ID: 254441
DER Facility ID: 208410
CID:

Spill Date: 1988-08-29 19:00:00
Rcvd Date: 1988-08-29 21:58:00
CAC Date: 1988-08-29 00:00:00
Insp Date:

Program Type: ER
SWIS Code: 2800
Contribute Factor: Unknown
Water Body:
Source: Commercial/Industrial
Class:
Meets Std: True
Penalty: False
REM Phase: 0
After Hours: True
UST Trust: False
Caller Remark:

Close Date: 1988-08-29 00:00:00
Create Date: 1988-09-01 00:00:00
Update Date: 2006-01-24 14:24:12
DEC Region: 8
Lead DEC: CAHETTEN
Reported by: Citizen
Referred to:
County: Monroe
Latitude: 43.209004993
Longitude: -77.934918003

DEC Remark:

Spiller Information

Spiller Name:
Spiller Company: KLEEN BRITE LABS
Spiller Address: FAIR STREET
Spiller City: BROCKPORT
Spiller State: NY

Spiller Zip:
Spiller Country: 001
Contact Name:
Contact Phone:
Contact Ext:

Material Information

OP Unit ID: 919910
OU: 01
Material ID: 456720
Material Code: 0066A
Material Name: unknown petroleum
CAS No:
Material Family: Petroleum
Quantity: .00
Units: G
Recovered: .00
Med Soil: No

Med Air: Yes
Med Ind Air: No
Med GW: No
Med SW: No
Med DW: No
Med Sewer: No
Med Surf: No
Med Subway: No
Med Utility: No
Oxygenate:

OP Unit ID: 919910
OU: 01
Material ID: 456721
Material Code: 0063A
Material Name: unknown hazardous material
CAS No:
Material Family: Hazardous Material
Quantity: .00
Units:
Recovered: .00
Med Soil: No

Med Air: Yes
Med Ind Air: No
Med GW: No
Med SW: No
Med DW: No
Med Sewer: No
Med Surf: No
Med Subway: No
Med Utility: No
Oxygenate:

Site: **ROGER'S FUEL CO**
GOODMAN PLAZA, GOODMAN ST ROCHESTER NY

NY SPILLS

Spill No: 8606050
Site ID: 170700
DER Facility ID: 143643
CID:
Program Type: ER
SWIS Code: 2814
Contribute Factor: Equipment Failure
Water Body:
Source: Tank Truck
Class: C3
Meets Std: True
Penalty: False
REM Phase: 0
After Hours: False
UST Trust: False
Caller Remark:

Spill Date: 1986-12-24 14:00:00
Rcvd Date: 1986-12-24 15:24:00
CAC Date: 1987-01-01 00:00:00
Insp Date:
Close Date: 1987-01-01 00:00:00
Create Date: 1987-01-06 00:00:00
Update Date: 2001-05-01 00:00:00
DEC Region: 8
Lead DEC: BWFINSTE
Reported by: Responsible Party
Referred to:
County: Monroe
Latitude:
Longitude:

DEC Remark:

Spiller Information

Spiller Name:		Spiller Zip:	14624
Spiller Company:	ROGER'S FUEL	Spiller Country:	001
Spiller Address:	291 BUELL RD	Contact Name:	
Spiller City:	ROCHESTER	Contact Phone:	
Spiller State:	NY	Contact Ext:	

Material Information

OP Unit ID:	903423	Med Air:	No
OU:	01	Med Ind Air:	No
Material ID:	475191	Med GW:	No
Material Code:	0001A	Med SW:	No
Material Name:	#2 fuel oil	Med DW:	No
CAS No:		Med Sewer:	No
Material Family:	Petroleum	Med Surf:	No
Quantity:	7.00	Med Subway:	No
Units:	G	Med Utility:	No
Recovered:	.00	Oxygenate:	
Med Soil:	Yes		

Site: CSX RAIL YARD
GOODMAN STREET ROCHESTER NY

NY SPILLS

Spill No:	0311811	Spill Date:	2004-01-21 00:00:00
Site ID:	79622	Rcvd Date:	2004-01-21 01:14:00
DER Facility ID:	73906	CAC Date:	2004-01-21 00:00:00
CID:	73	Insp Date:	
Program Type:	ER	Close Date:	2004-01-21 00:00:00
SWIS Code:	2814	Create Date:	2004-01-21 00:00:00
Contribute Factor:	Equipment Failure	Update Date:	2004-01-30 00:00:00
Water Body:		DEC Region:	8
Source:	Railroad Car	Lead DEC:	JRMARCHI
Class:	D4	Reported by:	Responsible Party
Meets Std:	False	Referred to:	
Penalty:	False	County:	Monroe
REM Phase:	0	Latitude:	
After Hours:	True	Longitude:	
UST Trust:	False		
Caller Remark:			

DEC Remark:

Spiller Information

Spiller Name:	EDWARD COOK	Spiller Zip:	32202
Spiller Company:	CSX	Spiller Country:	001
Spiller Address:	500 WATER STREET	Contact Name:	EDWARD COOK
Spiller City:	JACKSONVILLE	Contact Phone:	(904) 607-2099
Spiller State:	FL	Contact Ext:	

Material Information

OP Unit ID:	877132	Med Air:	No
OU:	01	Med Ind Air:	No
Material ID:	497056	Med GW:	No
Material Code:	0008	Med SW:	No
Material Name:	diesel	Med DW:	No
CAS No:		Med Sewer:	No
Material Family:	Petroleum	Med Surf:	No
Quantity:	50.00	Med Subway:	No

Units: G
Recovered: .00
Med Soil: Yes

Med Utility: No
Oxygenate:

Site: GOODMAN STREET YARD CSX
GOODMAN STREET ROCHESTER NY

NY SPILLS

Spill No: 0211144
Site ID: 79621
DER Facility ID: 73906
CID: 205
Program Type: ER
SWIS Code: 2814
Contribute Factor: Equipment Failure
Water Body:
Source: Commercial Vehicle
Class: D4
Meets Std: False
Penalty: False
REM Phase: 0
After Hours: False
UST Trust: False
Caller Remark:

Spill Date: 2003-02-06 09:15:00
Rcvd Date: 2003-02-06 11:14:00
CAC Date: 2003-02-07 00:00:00
Insp Date:
Close Date: 2003-02-07 00:00:00
Create Date: 2003-02-06 00:00:00
Update Date: 2003-02-10 00:00:00
DEC Region: 8
Lead DEC: DLTILTON
Reported by: Responsible Party
Referred to:
County: Monroe
Latitude:
Longitude:

DEC Remark:

Spiller Information

Spiller Name: CALLER
Spiller Company: GOODMAN STREET YARD CSX
Spiller Address: GOODMAN STREET
Spiller City: ROCHESTER
Spiller State: NY

Spiller Zip:
Spiller Country: 001
Contact Name: CALLER
Contact Phone:
Contact Ext:

Material Information

OP Unit ID: 864327
OU: 01
Material ID: 514504
Material Code: 0013
Material Name: lube oil
CAS No:
Material Family: Petroleum
Quantity: 5.00
Units: G
Recovered: .00
Med Soil: Yes

Med Air: No
Med Ind Air: No
Med GW: No
Med SW: No
Med DW: No
Med Sewer: No
Med Surf: No
Med Subway: No
Med Utility: No
Oxygenate:

Site: CSX YARD
GOODMAN STREET ROCHESTER NY 14624

NY SPILLS

Spill No: 0102658
Site ID: 79620
DER Facility ID: 353806
CID: 207
Program Type: ER
SWIS Code: 2814
Contribute Factor: Other
Water Body:
Source: Commercial Vehicle
Class: C3
Meets Std: False
Penalty: False
REM Phase: 0
After Hours: True
UST Trust: False
Caller Remark:

Spill Date: 2001-06-10 07:30:00
Rcvd Date: 2001-06-10 07:47:00
CAC Date: 2001-06-11 00:00:00
Insp Date:
Close Date: 2001-06-11 00:00:00
Create Date: 2001-06-10 00:00:00
Update Date: 2008-09-26 10:34:56.430000000
DEC Region: 8
Lead DEC: JRMARCHI
Reported by: Responsible Party
Referred to:
County: Monroe
Latitude:
Longitude:

DEC Remark:

Spiller Information

Spiller Name:	ROMANO DESIMONE	Spiller Zip:	
Spiller Company:	CSX YARD	Spiller Country:	001
Spiller Address:	GOODMAN STREET	Contact Name:	CARL ENGLUND
Spiller City:	ROCHESTER	Contact Phone:	(716) 238-4800
Spiller State:	NY	Contact Ext:	

Material Information

OP Unit ID:	839332	Med Air:	No
OU:	01	Med Ind Air:	No
Material ID:	563169	Med GW:	No
Material Code:	0008	Med SW:	No
Material Name:	diesel	Med DW:	No
CAS No:		Med Sewer:	No
Material Family:	Petroleum	Med Surf:	No
Quantity:	.00	Med Subway:	No
Units:	G	Med Utility:	No
Recovered:	.00	Oxygenate:	
Med Soil:	Yes		

Site: TAMBY OIL COMPANY
MAIN STREET ROCHESTER NY

NY SPILLS

Spill No:	8080918	Spill Date:	1980-09-18 14:00:00
Site ID:	300630	Rcvd Date:	1980-09-18 14:00:00
DER Facility ID:	243165	CAC Date:	1983-01-01 00:00:00
CID:		Insp Date:	
Program Type:	ER	Close Date:	1983-01-01 00:00:00
SWIS Code:	2814	Create Date:	1993-01-29 00:00:00
Contribute Factor:	Unknown	Update Date:	2004-02-19 00:00:00
Water Body:	STORM SEWERS	DEC Region:	8
Source:	Commercial/Industrial	Lead DEC:	BWFINSTE
Class:	B1	Reported by:	Citizen
Meets Std:	True	Referred to:	
Penalty:	False	County:	Monroe
REM Phase:	0	Latitude:	
After Hours:	False	Longitude:	
UST Trust:	False		
Caller Remark:			

DEC Remark:

Spiller Information

Spiller Name:		Spiller Zip:	
Spiller Company:	TAMBY OIL COMPANY	Spiller Country:	001
Spiller Address:	MAIN STREET	Contact Name:	
Spiller City:	ROCHESTER	Contact Phone:	
Spiller State:	ZZ	Contact Ext:	

Material Information

OP Unit ID:	892549	Med Air:	Yes
OU:	01	Med Ind Air:	No
Material ID:	571161	Med GW:	No
Material Code:	0001A	Med SW:	No
Material Name:	#2 fuel oil	Med DW:	No
CAS No:		Med Sewer:	No
Material Family:	Petroleum	Med Surf:	No
Quantity:	100.00	Med Subway:	No

Units: G
Recovered: .00
Med Soil: No

Med Utility: No
Oxygenate:

Site: OLD AGWAY SITE
MAIN ST ROCHESTER NY

NY SPILLS

Spill No: 0106410
Site ID: 289076
DER Facility ID: 274464
CID: 270
Program Type: ER
SWIS Code: 5600
Contribute Factor: Unknown
Water Body:
Source: Unknown
Class: E5
Meets Std: True
Penalty: False
REM Phase: 0
After Hours: False
UST Trust: False
Caller Remark:

Spill Date: 2001-09-18 14:30:00
Rcvd Date: 2001-09-18 14:50:00
CAC Date:
Insp Date:
Close Date: 2001-09-18 00:00:00
Create Date: 2001-09-18 00:00:00
Update Date: 2001-09-24 00:00:00
DEC Region: 3
Lead DEC: jbodee
Reported by: Citizen
Referred to:
County: Ulster
Latitude:
Longitude:

DEC Remark:

Spiller Information

Spiller Name:
Spiller Company: UNKNOWN
Spiller Address:
Spiller City:
Spiller State: ZZ

Spiller Zip: -
Spiller Country: 001
Contact Name:
Contact Phone:
Contact Ext:

Material Information

OP Unit ID: 843320
OU: 01
Material ID: 531269
Material Code: 0009
Material Name: gasoline
CAS No:
Material Family: Petroleum
Quantity: .00
Units: G
Recovered: .00
Med Soil: Yes

Med Air: No
Med Ind Air: No
Med GW: No
Med SW: No
Med DW: No
Med Sewer: No
Med Surf: No
Med Subway: No
Med Utility: No
Oxygenate:

Site: TRIB BROCKPORT CREEK
MAIN STREET BROCKPORT NY 14420

NY SPILLS

Spill No: 7580418
Site ID: 306781
DER Facility ID: 282324
CID:
Program Type: ER
SWIS Code: 2844
Contribute Factor: Unknown
Water Body:
Source: Unknown
Class: C3
Meets Std: True
Penalty: False
REM Phase: 0
After Hours: False
UST Trust: False
Caller Remark:

Spill Date: 1975-04-17 09:14:00
Rcvd Date: 1975-04-17 12:00:00
CAC Date: 1975-04-29 00:00:00
Insp Date:
Close Date: 1975-04-29 00:00:00
Create Date: 2003-12-02 00:00:00
Update Date: 2008-07-30 16:08:12.330000000
DEC Region: 8
Lead DEC: PEARSON
Reported by: Affected Persons
Referred to:
County: Monroe
Latitude:
Longitude:

DEC Remark:

Spiller Information

Spiller Name:		Spiller Zip:	
Spiller Company:	UNKNOWN	Spiller Country:	999
Spiller Address:		Contact Name:	
Spiller City:		Contact Phone:	
Spiller State:	NY	Contact Ext:	

Material Information

OP Unit ID:	891540	Med Air:	Yes
OU:	01	Med Ind Air:	No
Material ID:	482941	Med GW:	No
Material Code:	0001A	Med SW:	No
Material Name:	#2 fuel oil	Med DW:	No
CAS No:		Med Sewer:	No
Material Family:	Petroleum	Med Surf:	No
Quantity:	100.00	Med Subway:	No
Units:	G	Med Utility:	No
Recovered:	.00	Oxygenate:	
Med Soil:	No		

Site: GENESEE RIVER
MAIN STREET BRIDGE ROCHESTER NY

NY SPILLS

Spill No:	0302206	Spill Date:	2003-06-02 07:00:00
Site ID:	282285	Rcvd Date:	2003-06-02 08:14:00
DER Facility ID:	229169	CAC Date:	
CID:	281	Insp Date:	
Program Type:	ER	Close Date:	2003-06-05 00:00:00
SWIS Code:	2814	Create Date:	2003-06-02 00:00:00
Contribute Factor:	Unknown	Update Date:	2003-06-06 00:00:00
Water Body:	GENESEE RIVER	DEC Region:	8
Source:	Unknown	Lead DEC:	DLTILTON
Class:	C1	Reported by:	Citizen
Meets Std:	False	Referred to:	
Penalty:	False	County:	Monroe
REM Phase:	0	Latitude:	
After Hours:	True	Longitude:	
UST Trust:	False		
Caller Remark:			

DEC Remark:

Spiller Information

Spiller Name:		Spiller Zip:	-
Spiller Company:	UNKNOWN	Spiller Country:	001
Spiller Address:		Contact Name:	ALAN KNAUF
Spiller City:		Contact Phone:	(585) 546-8430
Spiller State:	ZZ	Contact Ext:	

Material Information

OP Unit ID:	868923	Med Air:	No
OU:	01	Med Ind Air:	No
Material ID:	506685	Med GW:	No
Material Code:	0064A	Med SW:	Yes
Material Name:	unknown material	Med DW:	No
CAS No:		Med Sewer:	No
Material Family:	Other	Med Surf:	No
Quantity:	.00	Med Subway:	No

Units: G
Recovered: .00
Med Soil: No

Med Utility: No
Oxygenate:

Site: NORY CONSTRUCTION
MAIN STREET BRIDGE ROCHESTER NY

NY SPILLS

Spill No: 8803163
Site ID: 282287
DER Facility ID: 229169
CID:
Program Type: ER
SWIS Code: 2814
Contribute Factor: Human Error
Water Body: GENESEE RIVER
Source: Commercial/Industrial
Class:
Meets Std: True
Penalty: False
REM Phase: 0
After Hours: False
UST Trust: False
Caller Remark:

Spill Date: 1988-07-12 10:00:00
Rcvd Date: 1988-07-12 11:16:00
CAC Date: 1988-09-10 00:00:00
Insp Date:
Close Date: 1988-09-10 00:00:00
Create Date: 1988-07-14 00:00:00
Update Date: 1988-08-10 00:00:00
DEC Region: 8
Lead DEC: MCCONNELL
Reported by: Citizen
Referred to:
County: Monroe
Latitude:
Longitude:

DEC Remark:

Spiller Information

Spiller Name:
Spiller Company: NORY CONSTRUCTION
Spiller Address:
Spiller City: ROCHESTER
Spiller State: NY

Spiller Zip: 001
Spiller Country:
Contact Name:
Contact Phone:
Contact Ext:

Material Information

OP Unit ID: 920325
OU: 01
Material ID: 458724
Material Code: 0008
Material Name: diesel
CAS No:
Material Family: Petroleum
Quantity: .00
Units: G
Recovered: .00
Med Soil: No

Med Air: Yes
Med Ind Air: No
Med GW: No
Med SW: No
Med DW: No
Med Sewer: No
Med Surf: No
Med Subway: No
Med Utility: No
Oxygenate:

Site: GENESEE RIVER
MAIN ST BRIDGE ROCHESTER NY

NY SPILLS

Spill No: 8499946
Site ID: 237066
DER Facility ID: 195307
CID:
Program Type: ER
SWIS Code: 2814
Contribute Factor: Human Error
Water Body: GENESEE RIVER
Source: Unknown
Class: B3
Meets Std: True
Penalty: False
REM Phase: 0
After Hours: False
UST Trust: False
Caller Remark:

Spill Date: 1984-04-30 11:40:00
Rcvd Date: 1984-04-30 11:53:00
CAC Date: 1986-06-01 00:00:00
Insp Date:
Close Date: 1986-06-01 00:00:00
Create Date: 1990-02-07 00:00:00
Update Date: 2001-02-20 00:00:00
DEC Region: 8
Lead DEC: PCLINDEN
Reported by: Other
Referred to:
County: Monroe
Latitude:
Longitude:

DEC Remark:

Spiller Information

Spiller Name:		Spiller Zip:	
Spiller Company:	DIFIORE CONSTRUCTION CO	Spiller Country:	001
Spiller Address:		Contact Name:	
Spiller City:		Contact Phone:	
Spiller State:	ZZ	Contact Ext:	

Material Information

OP Unit ID:	894884	Med Air:	No
OU:	01	Med Ind Air:	No
Material ID:	482495	Med GW:	No
Material Code:	1655A	Med SW:	Yes
Material Name:	sediments	Med DW:	No
CAS No:		Med Sewer:	No
Material Family:	Other	Med Surf:	No
Quantity:	.00	Med Subway:	No
Units:	L	Med Utility:	No
Recovered:	.00	Oxygenate:	
Med Soil:	No		

Site: TANDY OIL COMPANY
MAIN STREET BRIDGE ROCHESTER NY 14626

NY SPILLS

Spill No:	8080932	Spill Date:	1980-09-18 13:00:00
Site ID:	282286	Rcvd Date:	1980-09-19 13:15:00
DER Facility ID:	445053	CAC Date:	1980-09-19 00:00:00
CID:		Insp Date:	
Program Type:	ER	Close Date:	1980-09-19 00:00:00
SWIS Code:	2814	Create Date:	1993-02-01 00:00:00
Contribute Factor:	Unknown	Update Date:	2013-12-16 10:32:21.61000000
Water Body:	GENESEE RIVER	DEC Region:	8
Source:	Commercial/Industrial	Lead DEC:	PCLINDEN
Class:	B1	Reported by:	Local Agency
Meets Std:	True	Referred to:	
Penalty:	False	County:	Monroe
REM Phase:	0	Latitude:	
After Hours:	False	Longitude:	
UST Trust:	False		
Caller Remark:			

DEC Remark:

Spiller Information

Spiller Name:		Spiller Zip:	
Spiller Company:	TANDY OIL COMPANY	Spiller Country:	001
Spiller Address:	21 BOLT PLACE	Contact Name:	
Spiller City:	ROCHESTER	Contact Phone:	
Spiller State:	NY	Contact Ext:	

Material Information

OP Unit ID:	892565	Med Air:	Yes
OU:	01	Med Ind Air:	No
Material ID:	483896	Med GW:	No
Material Code:	0001A	Med SW:	No
Material Name:	#2 fuel oil	Med DW:	No
CAS No:		Med Sewer:	No
Material Family:	Petroleum	Med Surf:	No
Quantity:	50.00	Med Subway:	No

Units: G
Recovered: .00
Med Soil: No

Med Utility: No
Oxygenate:

Site: BETWEEN MIDLAND AND BAY
WEBSTER AVE ROCHESTER NY

NY SPILLS

Spill No:	1703722	Spill Date:	2017-07-17 13:15:00
Site ID:	554909	Rcvd Date:	2017-07-17 13:27:00
DER Facility ID:	508502	CAC Date:	
CID:		Insp Date:	2017-07-17 00:00:00
Program Type:	ER	Close Date:	2017-07-17 00:00:00
SWIS Code:	2814	Create Date:	2017-07-17 13:28:00
Contribute Factor:	Unknown	Update Date:	2017-08-02 14:54:20.300000000
Water Body:		DEC Region:	8
Source:	Commercial/Industrial	Lead DEC:	TGHALL
Class:	D3	Reported by:	Other
Meets Std:	False	Referred to:	
Penalty:	False	County:	Monroe
REM Phase:	0	Latitude:	
After Hours:	False	Longitude:	
UST Trust:	False		
Caller Remark:			

""

DEC Remark:

"07/17/2017: THALL INSPECTS AREA AT 14:40. THERE IS NO EVIDENCE OF A RECENT SEWAGE RELEASE AND THERE ARE NO CREWS WORKING ON THE SEWER SYSTEM IN THE AREA. THE REPORT APPEARS TO BE UNFOUNDED."

Spiller Information

Spiller Name:		Spiller Zip:	
Spiller Company:	UNKNOWN	Spiller Country:	999
Spiller Address:		Contact Name:	UNKNOWN
Spiller City:		Contact Phone:	
Spiller State:	NY	Contact Ext:	

Material Information

OP Unit ID:	1302976	Med Air:	No
OU:	01	Med Ind Air:	No
Material ID:	2309398	Med GW:	No
Material Code:	0062A	Med SW:	No
Material Name:	raw sewage	Med DW:	No
CAS No:		Med Sewer:	No
Material Family:	Other	Med Surf:	No
Quantity:		Med Subway:	No
Units:		Med Utility:	No
Recovered:		Oxygenate:	
Med Soil:	No		

Site: R & K SERVICES
RAILROAD STREET ROCHESTER NY

NY SPILLS

Spill No:	7980825	Spill Date:	1979-08-25 14:00:00
Site ID:	126158	Rcvd Date:	1979-08-27 11:30:00
DER Facility ID:	109107	CAC Date:	1983-01-01 00:00:00
CID:		Insp Date:	
Program Type:	ER	Close Date:	1983-01-01 00:00:00
SWIS Code:	2814	Create Date:	1993-01-21 00:00:00
Contribute Factor:	Unknown	Update Date:	2001-01-09 00:00:00
Water Body:		DEC Region:	8
Source:	Commercial/Industrial	Lead DEC:	BWFINSTE
Class:	B3	Reported by:	Health Department
Meets Std:	True	Referred to:	

Penalty: False
REM Phase: 0
After Hours: False
UST Trust: False
Caller Remark:

County: Monroe
Latitude: 43.163786994
Longitude: -77.587470001

DEC Remark:

Spiller Information

Spiller Name:
Spiller Company: R & K SERVICES
Spiller Address: RAIL ROAD STREET
Spiller City: ROCHESTER
Spiller State: ZZ

Spiller Zip:
Spiller Country: 001
Contact Name:
Contact Phone:
Contact Ext:

Material Information

OP Unit ID: 892679
OU: 01
Material ID: 483579
Material Code: 0022
Material Name: waste oil/used oil
CAS No:
Material Family: Petroleum
Quantity: 250.00
Units: G
Recovered: .00
Med Soil: No

Med Air: Yes
Med Ind Air: No
Med GW: No
Med SW: No
Med DW: No
Med Sewer: No
Med Surf: No
Med Subway: No
Med Utility: No
Oxygenate:

Site: R & K SERVICES - RAILROAD STREET
RAILROAD STREET ROCHESTER NY

NY SPILLS

Spill No: 7980824
Site ID: 445033
DER Facility ID: 109107
CID:
Program Type: ER
SWIS Code: 2814
Contribute Factor: Vandalism
Water Body:
Source: Commercial/Industrial
Class: C4
Meets Std: False
Penalty:
REM Phase: 0
After Hours:
UST Trust:
Caller Remark:

Spill Date: 1979-08-25 00:00:00
Rcvd Date: 1979-08-25 00:45:00
CAC Date:
Insp Date:
Close Date: 2011-02-28 00:00:00
Create Date:
Update Date: 2011-02-28 12:53:43.440000000
DEC Region: 8
Lead DEC: DBDAKE
Reported by: Other
Referred to:
County: Monroe
Latitude:
Longitude:

"Limited info available - vandals reportedly dumped 4 to 5 55-gallons drums of 'biodegradeable - water soluble waste oil' at the property. The drums were picked up by R&K from IEC Electronics of Newark, NY. material was flushed by Rochester fire department into city storm sewers. MCHD onsite. Tom Pearson of DEC contacted. IEC Electronics contact: Bob Branch 105 Norton Street Newark, NY 14513 315-331-7742"

DEC Remark:

"2/28/11: NO FURTHER INFORMATION AVAILABLE. SPILL FILE CLOSED ON DATABASE. PAPER FILE REMOVED PER FILE RETENTION POLICY. NOTE - THIS SPILL BEING UPDATED ON THE DATABASE WITH LIMITED AVAILABLE INFORMATION."

Spiller Information

Spiller Name: ray knepper/owner?
Spiller Company: r & k services inc
Spiller Address: scrap yard on railroad street
Spiller City: rochester
Spiller State: NY

Spiller Zip:
Spiller Country: 999
Contact Name:
Contact Phone:
Contact Ext:

Material Information

OP Unit ID:	1195633	Med Air:	No
OU:	01	Med Ind Air:	No
Material ID:	2192335	Med GW:	No
Material Code:	0022	Med SW:	No
Material Name:	waste oil/used oil	Med DW:	No
CAS No:		Med Sewer:	Yes
Material Family:	Petroleum	Med Surf:	No
Quantity:	275.00	Med Subway:	No
Units:	G	Med Utility:	No
Recovered:		Oxygenate:	
Med Soil:	Yes		

Site: MOUNT HOPE CEMETARY
OLD CHAPEL BUILDING ROCHESTER NY 14624

NY SPILLS

Spill No:	9704962	Spill Date:	1997-07-24 12:00:00
Site ID:	193434	Rcvd Date:	1997-07-25 12:20:00
DER Facility ID:	161282	CAC Date:	1998-04-23 00:00:00
CID:	311	Insp Date:	
Program Type:	ER	Close Date:	1998-04-23 00:00:00
SWIS Code:	2814	Create Date:	1997-07-25 00:00:00
Contribute Factor:	Unknown	Update Date:	2008-12-11 08:49:56.560000000
Water Body:		DEC Region:	8
Source:	Institutional, Educational, Gov., Other	Lead DEC:	TPWALSH
Class:	C3	Reported by:	Responsible Party
Meets Std:	False	Referred to:	
Penalty:	False	County:	Monroe
REM Phase:	0	Latitude:	
After Hours:	False	Longitude:	
UST Trust:	False		
Caller Remark:			

DEC Remark:

Spiller Information

Spiller Name:	JOE BIONDOLILLO	Spiller Zip:	14601-
Spiller Company:	CITY OF ROCHESTER	Spiller Country:	001
Spiller Address:		Contact Name:	
Spiller City:	ROCHESTER	Contact Phone:	
Spiller State:	NY	Contact Ext:	

Material Information

OP Unit ID:	1048335	Med Air:	No
OU:	01	Med Ind Air:	No
Material ID:	334200	Med GW:	No
Material Code:	0001A	Med SW:	No
Material Name:	#2 fuel oil	Med DW:	No
CAS No:		Med Sewer:	No
Material Family:	Petroleum	Med Surf:	No
Quantity:	.00	Med Subway:	No
Units:	G	Med Utility:	No
Recovered:	.00	Oxygenate:	
Med Soil:	Yes		

Site: MOBIL STATION
NORTH MAIN STREET MONROE NY

NY SPILLS

Spill No:	9103721	Spill Date:	1991-07-07 21:30:00
Site ID:	251859	Rcvd Date:	1991-07-07 21:40:00
DER Facility ID:	206381	CAC Date:	1953-06-18 00:00:00
CID:		Insp Date:	

Program Type: ER
SWIS Code: 3640
Contribute Factor: Other
Water Body:
Source: Gasoline Station or other PBS Facility
Class: D3
Meets Std: True
Penalty: False
REM Phase: 0
After Hours: True
UST Trust: True
Caller Remark:

Close Date: 1991-07-09 00:00:00
Create Date:
Update Date: 2003-12-02 00:00:00
DEC Region: 3
Lead DEC: DVWEHRFR
Reported by: Fire Department
Referred to:
County: Orange
Latitude: 41.338934994
Longitude: -74.189200000

DEC Remark:

Spiller Information

Spiller Name:
Spiller Company:
Spiller Address:
Spiller City: ***Update***
Spiller State: ZZ

Spiller Zip:
Spiller Country: 001
Contact Name:
Contact Phone:
Contact Ext:

Material Information

OP Unit ID: 954613
OU: 01
Material ID: 422847
Material Code: 0009
Material Name: gasoline
CAS No:
Material Family: Petroleum
Quantity: 19.00
Units: G
Recovered: .00
Med Soil: Yes

Med Air: No
Med Ind Air: No
Med GW: No
Med SW: No
Med DW: No
Med Sewer: No
Med Surf: No
Med Subway: No
Med Utility: No
Oxygenate:

Site: AOK APPLIANCES COMPANY
NORTH GOODMAN STREET ROCHESTER NY

NY SPILLS

Spill No: 9209603
Site ID: 79019
DER Facility ID: 73470
CID:
Program Type: ER
SWIS Code: 2814
Contribute Factor: Deliberate
Water Body:
Source: Commercial/Industrial
Class: D5
Meets Std: True
Penalty: False
REM Phase: 0
After Hours: False
UST Trust: False
Caller Remark:

Spill Date: 1992-10-18 12:00:00
Rcvd Date: 1992-11-18 10:38:00
CAC Date: 1992-11-18 00:00:00
Insp Date:
Close Date: 1992-11-18 00:00:00
Create Date: 1992-11-18 00:00:00
Update Date: 2004-09-30 21:28:29.950000000
DEC Region: 8
Lead DEC: PRMILLER
Reported by: Citizen
Referred to:
County: Monroe
Latitude: 43.196339994
Longitude: -77.576775001

DEC Remark:

Spiller Information

Spiller Name:
Spiller Company: AOK APPLIANCES CO
Spiller Address: SAME
Spiller City:
Spiller State: ZZ

Spiller Zip:
Spiller Country: 001
Contact Name:
Contact Phone:
Contact Ext:

Material Information

OP Unit ID:	973425	Med Air:	Yes
OU:	01	Med Ind Air:	No
Material ID:	406644	Med GW:	No
Material Code:	0050A	Med SW:	No
Material Name:	freon	Med DW:	No
CAS No:		Med Sewer:	No
Material Family:	Other	Med Surf:	No
Quantity:	.00	Med Subway:	No
Units:		Med Utility:	No
Recovered:	.00	Oxygenate:	
Med Soil:	No		

Site: **KLEEN BRITE**
NEXT TO TRACKS FAIR ST BROCKPORT NY

NY SPILLS

Spill No:	9112213	Spill Date:	1992-02-27 10:00:00
Site ID:	257769	Rcvd Date:	1992-02-27 12:00:00
DER Facility ID:	211055	CAC Date:	1993-01-07 00:00:00
CID:		Insp Date:	
Program Type:	ER	Close Date:	1993-01-07 00:00:00
SWIS Code:	2800	Create Date:	1992-03-02 00:00:00
Contribute Factor:	Housekeeping	Update Date:	2006-01-24 12:46:27.653000000
Water Body:		DEC Region:	8
Source:	Railroad Car	Lead DEC:	TPWALSH
Class:	C3	Reported by:	Affected Persons
Meets Std:	True	Referred to:	
Penalty:	False	County:	Monroe
REM Phase:	0	Latitude:	
After Hours:	False	Longitude:	
UST Trust:	False		
Caller Remark:			

DEC Remark:

Spiller Information

Spiller Name:		Spiller Zip:	14420
Spiller Company:	KLEEN BRITE	Spiller Country:	001
Spiller Address:	100 FAIR ST	Contact Name:	
Spiller City:	BROCKPORT	Contact Phone:	
Spiller State:	NY	Contact Ext:	

Material Information

OP Unit ID:	962378	Med Air:	No
OU:	01	Med Ind Air:	No
Material ID:	417194	Med GW:	No
Material Code:	0066A	Med SW:	No
Material Name:	unknown petroleum	Med DW:	No
CAS No:		Med Sewer:	No
Material Family:	Petroleum	Med Surf:	No
Quantity:	.00	Med Subway:	No
Units:	L	Med Utility:	No
Recovered:	.00	Oxygenate:	
Med Soil:	Yes		

Site: **XEROX WAREHOUSE**
MUSTARD STREET ROCHESTER NY

NY SPILLS

Spill No:	8081119	Spill Date:	1980-11-19 10:50:00
Site ID:	125468	Rcvd Date:	1980-11-19 10:50:00
DER Facility ID:	108516	CAC Date:	1980-11-19 00:00:00
CID:		Insp Date:	

Program Type: ER
SWIS Code: 2814
Contribute Factor: Unknown
Water Body:
Source: Commercial/Industrial
Class: B3
Meets Std: True
Penalty: False
REM Phase: 0
After Hours: False
UST Trust: False
Caller Remark:

Close Date: 1980-11-19 00:00:00
Create Date: 1993-02-01 00:00:00
Update Date: 2004-02-19 00:00:00
DEC Region: 8
Lead DEC: BUTLER
Reported by: Responsible Party
Referred to:
County: Monroe
Latitude: 43.159819994
Longitude: -77.575445001

DEC Remark:

Spiller Information

Spiller Name:
Spiller Company: CHEOPS CONSTRUCTION
Spiller Address:
Spiller City:
Spiller State: ZZ

Spiller Zip:
Spiller Country: 001
Contact Name:
Contact Phone:
Contact Ext:

Material Information

OP Unit ID: 893109
OU: 01
Material ID: 483926
Material Code: 0001A
Material Name: #2 fuel oil
CAS No:
Material Family: Petroleum
Quantity: 200.00
Units: G
Recovered: .00
Med Soil: No

Med Air: Yes
Med Ind Air: No
Med GW: No
Med SW: No
Med DW: No
Med Sewer: No
Med Surf: No
Med Subway: No
Med Utility: No
Oxygenate:

Site: ROCHESTER DPW GARAGE
MUSTARD STREET ROCHESTER NY

NY SPILLS

Spill No: 7880210
Site ID: 125467
DER Facility ID: 108516
CID:
Program Type: ER
SWIS Code: 2814
Contribute Factor: Human Error
Water Body:
Source: Commercial/Industrial
Class: C3
Meets Std: True
Penalty: False
REM Phase: 0
After Hours: False
UST Trust: False
Caller Remark:

Spill Date: 1978-02-10 12:00:00
Rcvd Date: 1978-02-10 12:00:00
CAC Date: 1978-02-10 00:00:00
Insp Date:
Close Date: 1978-02-10 00:00:00
Create Date: 1993-01-07 00:00:00
Update Date: 2004-02-19 00:00:00
DEC Region: 8
Lead DEC: UNASSIGNED
Reported by: Responsible Party
Referred to:
County: Monroe
Latitude: 43.159819994
Longitude: -77.575445001

DEC Remark:

Spiller Information

Spiller Name:
Spiller Company: XEROX
Spiller Address: MUSTARD STREET
Spiller City: ROCHESTER
Spiller State: ZZ

Spiller Zip:
Spiller Country: 001
Contact Name:
Contact Phone:
Contact Ext:

Material Information

OP Unit ID:	891885	Med Air:	No
OU:	01	Med Ind Air:	No
Material ID:	483282	Med GW:	No
Material Code:	0001A	Med SW:	No
Material Name:	#2 fuel oil	Med DW:	No
CAS No:		Med Sewer:	No
Material Family:	Petroleum	Med Surf:	No
Quantity:	500.00	Med Subway:	No
Units:	L	Med Utility:	No
Recovered:	.00	Oxygenate:	
Med Soil:	Yes		

Site: CONRAIL
MAIN ST. EAST ROCHESTER NY

NY SPILLS

Spill No:	8500393	Spill Date:	1985-05-04 06:45:00
Site ID:	445063	Rcvd Date:	1985-05-04 09:40:00
DER Facility ID:	399916	CAC Date:	2011-02-24 00:00:00
CID:		Insp Date:	
Program Type:	ER	Close Date:	2011-02-24 00:00:00
SWIS Code:	2858	Create Date:	
Contribute Factor:	Unknown	Update Date:	2011-02-24 15:30:54.027000000
Water Body:		DEC Region:	8
Source:	Unknown	Lead DEC:	PCLINDEN
Class:	C3	Reported by:	Other
Meets Std:	False	Referred to:	
Penalty:	False	County:	Monroe
REM Phase:	0	Latitude:	
After Hours:	True	Longitude:	
UST Trust:			
Caller Remark:			

""

DEC Remark:

"SEE ATTACHED REPORTS. 02/24/11: SPILL OCCURRED PRIOR TO DATABASE AVAILABILITY. REPORT SUBMITTED TO UPDATE DATABASE. 02/24/11: PAPER FILE REMOVED PER FILE RETENTION POLICY. "

Site: ROCHESTER GAS & ELECTRIC
MAIN STREET EAST ROCHESTER NY 14445

NY SPILLS

Spill No:	7980904	Spill Date:	1979-09-04 15:20:00
Site ID:	323442	Rcvd Date:	1979-09-05 08:15:00
DER Facility ID:	260556	CAC Date:	1983-01-01 00:00:00
CID:		Insp Date:	
Program Type:	ER	Close Date:	1983-01-01 00:00:00
SWIS Code:	2814	Create Date:	1993-01-21 00:00:00
Contribute Factor:	Unknown	Update Date:	2014-07-10 15:42:40.647000000
Water Body:		DEC Region:	8
Source:	Commercial/Industrial	Lead DEC:	BWFINSTE
Class:	C4	Reported by:	Other
Meets Std:	True	Referred to:	
Penalty:	False	County:	Monroe
REM Phase:	0	Latitude:	43.161814994
After Hours:	True	Longitude:	-77.585365001
UST Trust:	False		
Caller Remark:			

DEC Remark:

Spiller Information

Spiller Name:
Spiller Company: ROCHESTER GAS & ELECTRIC
Spiller Address: MAIN STREET EAST
Spiller City: ROCHESTER
Spiller State: ZZ

Spiller Zip:
Spiller Country: 001
Contact Name:
Contact Phone:
Contact Ext:

Material Information

OP Unit ID: 892340
OU: 01
Material ID: 552209
Material Code: 0017A
Material Name: PCB oil
CAS No:
Material Family: Petroleum
Quantity: 2.00
Units: G
Recovered: 2.00
Med Soil: No

Med Air: Yes
Med Ind Air: No
Med GW: No
Med SW: No
Med DW: No
Med Sewer: No
Med Surf: No
Med Subway: No
Med Utility: No
Oxygenate:

Site: **NYS DOT BIN 4443240**
MAIN ST OVER THE ERIE CANAL BROCKPORT NY 14420

RCRA NON GEN

EPA Handler ID: NYD986966224
Land Type Code: S
Land Type Desc: State
Federal Waste Generator Code: N
Gen Status Univ Code: N
Gen Status Univ Desc: No Report
Importer Activity: No
Mixed Waste Generator: No
Transporter Activity: No
Transfer Facility: No
Recycler Activity: No
Onsite Burner Exemption: No
Furnace Exemption: No
Underground Inject Activity: No
Receives Waste from Offsite: No
TSD Type: ----
TSD Activity: No
Corrective Action Univ: No
Action has been Imposed: No
Action under 3004 (U)/(V): No
Institutional Control Indicator: N
Used Oil Transporter:
Used Oil Transfer Facility:
Used Oil Processor:
Used Oil Refiner:
Used Oil Burner:
Used Oil Market Burner:
Used Oil Spec Marketer:
Activity Location: NY
County Code: NY055
County Name: MONROE
Contact Name: DENNIS CARROLL
Contact Phone No and Ext: 716-637-7637
Contact Email:
Contact Address: 1530 , JEFFERSON RD , ROCHESTER , NY, 14623 , US
Mailing Address: 1530 , JEFFERSON RD , ROCHESTER , NY, 14623 , US

Violation/Evaluation Summary

Note: NO RECORDS: As of Jan 24 2018, there are no Compliance Monitoring and Enforcement (violation) records associated with this facility (EPA ID).

Handler Details

Source Type: I **Used Oil Transporter:** No

Receive Date: 20070101
Non Notifier:
Acknowledge Flag:
Acknowledge Date:
Accessibility:
Land Type: S
Fed Waste Gen Own: HQ
Fed Waste Gen Cd: N
Fed Waste Gen Desc:
ST Waste Gen Own: NY
State Waste Gen Cd: S
Short Term Gen: No
Importer Activity: No
Mixed Waste Gen: No
Transporter: No
Transfer Facility: No
TSD Activity: No
Recycler Activity: No
Onsite Burn Exempt: No
Furnace Exemption: No
Underground Inject: No
Off Site Receipt: No
Waste Dest Fac: No
Subpart K College: No
Subpart K Hospital: No
Subpart K Non Profit: No
Subpart K Withdraw: No
Include Ntnl Rprt:
Reporting Cycle:
LQHJW: No
Trader Importer:
Trader Exporter:
Slab Importer:
Slab Exporter:
Current Record: Yes
Location Country: US
State District Owner: NY

UO Transfer Fac: No
Used Oil Processor: No
Used Oil Refiner: No
Used Oil Burner: No
UO Market Burner: No
UO Spec Marketer: No
Current Site Name: NYS DOT BIN 4443240
Location Street No:
Location Street 1: MAIN ST OVER THE ERIE CANAL
Location Street 2:
Location City: BROCKPORT
Location State: NY
Location Zip Code: 14420
County Code: NY055
State District: NYSDEC R8
Mailing Street No: 1530
Mailing Street 1: JEFFERSON RD
Mailing Street 2:
Mailing City: ROCHESTER
Mailing State: NY
Mailing Zip Code: 14623
Mailing Country: US
Contact First Name: DENNIS
Contact Middle Initial:
Contact Last Name: CARROLL
Contact Street No: 1530
Contact Street 1: JEFFERSON RD
Contact Street 2:
Contact City: ROCHESTER
Contact State: NY
Contact Zip: 14623
Contact Country: US
Contact Phone: 716-637-7637
Contact Phone Ext:
Contact Fax:
Contact Email Addr:
Contact Title:

Handler Details

Source Type: I
Receive Date: 20060101
Non Notifier:
Acknowledge Flag:
Acknowledge Date:
Accessibility:
Land Type: S
Fed Waste Gen Own: HQ
Fed Waste Gen Cd: N
Fed Waste Gen Desc:
ST Waste Gen Own: NY
State Waste Gen Cd: S
Short Term Gen: No
Importer Activity: No
Mixed Waste Gen: No
Transporter: Yes
Transfer Facility: No
TSD Activity: No
Recycler Activity: No
Onsite Burn Exempt: No
Furnace Exemption: No
Underground Inject: No
Off Site Receipt: No
Waste Dest Fac: No
Subpart K College:
Subpart K Hospital:
Subpart K Non Profit:
Subpart K Withdraw:
Include Ntnl Rprt:
Reporting Cycle:

Used Oil Transporter: No
UO Transfer Fac: No
Used Oil Processor: No
Used Oil Refiner: No
Used Oil Burner: No
UO Market Burner: No
UO Spec Marketer: No
Current Site Name: NYS DOT BIN 4443240
Location Street No:
Location Street 1: MAIN ST OVER THE ERIE CANAL
Location Street 2:
Location City: VILLAGE OF BROCKPORT
Location State: NY
Location Zip Code: 14420
County Code: NY055
State District: NYSDEC R8
Mailing Street No: 1530
Mailing Street 1: JEFFERSON RD
Mailing Street 2:
Mailing City: ROCHESTER
Mailing State: NY
Mailing Zip Code: 14623
Mailing Country: US
Contact First Name: DENNIS R
Contact Middle Initial:
Contact Last Name: CARROLL
Contact Street No: 1530
Contact Street 1: JEFFERSON RD
Contact Street 2:
Contact City: ROCHESTER

LQHUW: No
Trader Importer:
Trader Exporter:
Slab Importer:
Slab Exporter:
Current Record: No
Location Country: US
State District Owner: NY

Contact State: NY
Contact Zip: 14623
Contact Country: US
Contact Phone: 716-637-7637
Contact Phone Ext:
Contact Fax:
Contact Email Addr:
Contact Title:

Handler Details

Source Type: N
Receive Date: 19910716
Non Notifier:
Acknowledge Flag:
Acknowledge Date: 19910812
Accessibility:
Land Type: S
Fed Waste Gen Own: HQ
Fed Waste Gen Cd: N
Fed Waste Gen Desc:
ST Waste Gen Own: HQ
State Waste Gen Cd: N
Short Term Gen: No
Importer Activity: No
Mixed Waste Gen: No
Transporter: Yes
Transfer Facility: No
TSD Activity: No
Recycler Activity: No
Onsite Burn Exempt: No
Furnace Exemption: No
Underground Inject: No
Off Site Receipt: No
Waste Dest Fac: No
Subpart K College:
Subpart K Hospital:
Subpart K Non Profit:
Subpart K Withdraw:
Include Ntnl Rprt:
Reporting Cycle:
LQHUW: No
Trader Importer:
Trader Exporter:
Slab Importer:
Slab Exporter:
Current Record: No
Location Country: US
State District Owner: NY

Used Oil Transporter: No
UO Transfer Fac: No
Used Oil Processor: No
Used Oil Refiner: No
Used Oil Burner: No
UO Market Burner: No
UO Spec Marketer: No
Current Site Name: NYS DOT BIN 4443240
Location Street No:
Location Street 1: MAIN ST OVER THE ERIE CANAL
Location Street 2:
Location City: VILLAGE OF BROCKPORT
Location State: NY
Location Zip Code: 14420
County Code: NY055
State District: NYSDEC R8
Mailing Street No: 1530
Mailing Street 1: JEFFERSON RD
Mailing Street 2:
Mailing City: ROCHESTER
Mailing State: NY
Mailing Zip Code: 14623
Mailing Country:
Contact First Name: DENNIS R
Contact Middle Initial:
Contact Last Name: CARROLL
Contact Street No:
Contact Street 1: 1530 JEFFERSON RD
Contact Street 2:
Contact City: ROCHESTER
Contact State: NY
Contact Zip: 14623
Contact Country: US
Contact Phone: 716-637-7637
Contact Phone Ext:
Contact Fax:
Contact Email Addr:
Contact Title:

Hazardous Waste Details

Haz Waste Cd Owner: HQ
Haz Waste Cd: NONE
BR Waste Code Active Status: No
Waste Code Active Status: No
Waste Code Description: DESCRIPTION

Source Type: N
Code Type: X

Owner/Operator Details

Owner/Operator Ind: CO
Name: NYS DOT
Street No:
Street 1: UNKNOWN
Street 2:
City: UNKNOWN
State: NY
Source Type: I

Country: US
Zip Code: 99999
Phone: 212-555-1212
Type: S
Date Became Current:
Date Ended Current:

Owner/Operator Ind: CP
Name: NYSDOT
Street No:
Street 1: UNKNOWN
Street 2:
City: UNKNOWN
State: NY
Source Type: I

Country: US
Zip Code: 99999
Phone: 212-555-1212
Type: S
Date Became Current:
Date Ended Current:

Owner/Operator Ind: CO
Name: NYSDOT
Street No:
Street 1: UNKNOWN
Street 2:
City: UNKNOWN
State: NY
Source Type: N

Country:
Zip Code: 99999
Phone: 212-555-1212
Type: S
Date Became Current:
Date Ended Current:

Site: ROCHESTER HOUSING AUTHORITY
W MAIN ST ROCHESTER NY 14611-2388

RCRA NON GEN

EPA Handler ID: NYP000955955
Land Type Code: P
Land Type Desc: Private
Federal Waste Generator Code: N
Gen Status Univ Code: N
Gen Status Univ Desc: No Report
Importer Activity: No
Mixed Waste Generator: No
Transporter Activity: No
Transfer Facility: No
Recycler Activity: No
Onsite Burner Exemption: No
Furnace Exemption: No
Underground Inject Activity: No
Receives Waste from Offsite: No
TSD Type: ----
TSD Activity: No
Corrective Action Univ: No
Action has been Imposed: No
Action under 3004 (U)/(V): No
Institutional Control Indicator: N
Used Oil Transporter:
Used Oil Transfer Facility:
Used Oil Processor:
Used Oil Refiner:
Used Oil Burner:
Used Oil Market Burner:
Used Oil Spec Marketer:
Activity Location: NY
County Code: NY055
County Name: MONROE
Contact Name: EDWARD P WITZEL
Contact Phone No and Ext: 585-697-6170
Contact Email: EWITZEL@ROCHESTERHOUSING.ORG
Contact Address: LAKE AVE , ROCHESTER , NY, 14608 , US
Mailing Address: LAKE AVE , ROCHESTER , NY, 14608 , US

Violation/Evaluation Summary

Note: NO RECORDS: As of Jan 24 2018, there are no Compliance Monitoring and Enforcement (violation) records associated with this facility (EPA ID).

Handler Details

Source Type: I
Receive Date: 20040110
Used Oil Transporter: No
UO Transfer Fac: No

Non Notifier:
Acknowledge Flag:
Acknowledge Date:
Accessibility:
Land Type: P
Fed Waste Gen Own: HQ
Fed Waste Gen Cd: N
Fed Waste Gen Desc:
ST Waste Gen Own: NY
State Waste Gen Cd: S
Short Term Gen: No
Importer Activity: No
Mixed Waste Gen: No
Transporter: No
Transfer Facility: No
TSD Activity: No
Recycler Activity: No
Onsite Burn Exempt: No
Furnace Exemption: No
Underground Inject: No
Off Site Receipt: No
Waste Dest Fac: No
Subpart K College:
Subpart K Hospital:
Subpart K Non Profit:
Subpart K Withdraw:
Include Ntnl Rprt:
Reporting Cycle:
LQHUW: No
Trader Importer:
Trader Exporter:
Slab Importer:
Slab Exporter:
Current Record: Yes
Location Country: US
State District Owner: NY

Used Oil Processor: No
Used Oil Refiner: No
Used Oil Burner: No
UO Market Burner: No
UO Spec Marketer: No
Current Site Name: ROCHESTER HOUSING AUTHORITY
Location Street No:
Location Street 1: W MAIN ST
Location Street 2:
Location City: ROCHESTER
Location State: NY
Location Zip Code: 14611-2388
County Code: NY055
State District: NYSDEC R8
Mailing Street No:
Mailing Street 1: LAKE AVE
Mailing Street 2:
Mailing City: ROCHESTER
Mailing State: NY
Mailing Zip Code: 14608
Mailing Country: US
Contact First Name: EDWARD
Contact Middle Initial: P
Contact Last Name: WITZEL
Contact Street No:
Contact Street 1: LAKE AVE
Contact Street 2:
Contact City: ROCHESTER
Contact State: NY
Contact Zip: 14608
Contact Country: US
Contact Phone: 585-697-6170
Contact Phone Ext:
Contact Fax:
Contact Email Addr: EWITZEL@ROCHESTERHOUSING.ORG
Contact Title:

Handler Details

Source Type: I
Receive Date: 20040109
Non Notifier:
Acknowledge Flag:
Acknowledge Date:
Accessibility:
Land Type: P
Fed Waste Gen Own: HQ
Fed Waste Gen Cd: N
Fed Waste Gen Desc:
ST Waste Gen Own: NY
State Waste Gen Cd: S
Short Term Gen: No
Importer Activity: No
Mixed Waste Gen: No
Transporter: No
Transfer Facility: No
TSD Activity: No
Recycler Activity: No
Onsite Burn Exempt: No
Furnace Exemption: No
Underground Inject: No
Off Site Receipt: No
Waste Dest Fac: No
Subpart K College:
Subpart K Hospital:
Subpart K Non Profit:
Subpart K Withdraw:
Include Ntnl Rprt:
Reporting Cycle:
LQHUW: No

Used Oil Transporter: No
UO Transfer Fac: No
Used Oil Processor: No
Used Oil Refiner: No
Used Oil Burner: No
UO Market Burner: No
UO Spec Marketer: No
Current Site Name: ROCHESTER HOUSING AUTHORITY
Location Street No:
Location Street 1: W MAIN ST
Location Street 2:
Location City: ROCHESTER
Location State: NY
Location Zip Code: 14611-2388
County Code: NY055
State District:
Mailing Street No:
Mailing Street 1: LAKE AVE
Mailing Street 2:
Mailing City: ROCHESTER
Mailing State: NY
Mailing Zip Code: 14608
Mailing Country: US
Contact First Name: EDWARD
Contact Middle Initial: P
Contact Last Name: WITZEL
Contact Street No:
Contact Street 1: LAKE AVE
Contact Street 2:
Contact City: ROCHESTER
Contact State: NY

Trader Importer:
Trader Exporter:
Slab Importer:
Slab Exporter:
Current Record: No
Location Country: US
State District Owner:

Contact Zip: 14608
Contact Country: US
Contact Phone: 585-697-6170
Contact Phone Ext:
Contact Fax:
Contact Email Addr: EWITZEL@ROCHESTERHOUSING.ORG
Contact Title:

Handler Details

Source Type: B
Receive Date: 20040108
Non Notifier:
Acknowledge Flag:
Acknowledge Date:
Accessibility:
Land Type: P
Fed Waste Gen Own: HQ
Fed Waste Gen Cd: 1
Fed Waste Gen Desc: Large Quantity Generator
ST Waste Gen Own: NY
State Waste Gen Cd: S
Short Term Gen: No
Importer Activity: No
Mixed Waste Gen: No
Transporter: No
Transfer Facility: No
TSD Activity: No
Recycler Activity: No
Onsite Burn Exempt: No
Furnace Exemption: No
Underground Inject: No
Off Site Receipt: No
Waste Dest Fac: No
Subpart K College:
Subpart K Hospital:
Subpart K Non Profit:
Subpart K Withdraw:
Include Ntnl Rprt: Y
Reporting Cycle: 2003
LQHUU: No
Trader Importer:
Trader Exporter:
Slab Importer:
Slab Exporter:
Current Record: No
Location Country: US
State District Owner:

Used Oil Transporter: No
UO Transfer Fac: No
Used Oil Processor: No
Used Oil Refiner: No
Used Oil Burner: No
UO Market Burner: No
UO Spec Marketer: No
Current Site Name: ROCHESTER HOUSING AUTHORITY
Location Street No:
Location Street 1: W MAIN ST
Location Street 2:
Location City: ROCHESTER
Location State: NY
Location Zip Code: 14611-2388
County Code: NY055
State District:
Mailing Street No:
Mailing Street 1: LAKE AVE
Mailing Street 2:
Mailing City: ROCHESTER
Mailing State: NY
Mailing Zip Code: 14608
Mailing Country: US
Contact First Name: EDWARD
Contact Middle Initial: P
Contact Last Name: WITZEL
Contact Street No:
Contact Street 1:
Contact Street 2:
Contact City:
Contact State:
Contact Zip:
Contact Country:
Contact Phone: 585-697-6170
Contact Phone Ext:
Contact Fax:
Contact Email Addr: EWITZEL@ROCHESTERHOUSING.ORG
Contact Title:

Hazardous Waste Details

Haz Waste Cd Owner: HQ
Haz Waste Cd: D018
BR Waste Code Active Status: Yes
Waste Code Active Status: Yes
Waste Code Description: BENZENE

Source Type: B
Code Type: D

NAICS Details

Source Type: I
NAICS Cd Owner: HQ
NAICS Code: 56291
NAICS Description: REMEDIATION SERVICES

NAICS Active Status: Yes
NAICS Cycle: 2002

Source Type: B
NAICS Cd Owner: HQ
NAICS Code: 56291
NAICS Description: REMEDIATION SERVICES

NAICS Active Status: Yes
NAICS Cycle: 2002

Owner/Operator Details

Owner/Operator Ind:	CP	Country:	US
Name:	ROCHESTER HOUSING AUTHORITY	Zip Code:	14611-2388
Street No:		Phone:	
Street 1:	W MAIN ST	Type:	P
Street 2:		Date Became Current:	20031215
City:	ROCHESTER	Date Ended Current:	
State:	NY		
Source Type:	I		
Owner/Operator Ind:	CO	Country:	US
Name:	ROCHESTER HOUSING AUTHORITY	Zip Code:	14611-2388
Street No:		Phone:	
Street 1:	W MAIN ST	Type:	P
Street 2:		Date Became Current:	20031103
City:	ROCHESTER	Date Ended Current:	
State:	NY		
Source Type:	B		
Owner/Operator Ind:	CO	Country:	US
Name:	ROCHESTER HOUSING AUTHORITY	Zip Code:	14611-2388
Street No:		Phone:	
Street 1:	W MAIN ST	Type:	P
Street 2:		Date Became Current:	20031103
City:	ROCHESTER	Date Ended Current:	
State:	NY		
Source Type:	I		
Owner/Operator Ind:	CP	Country:	US
Name:	ROCHESTER HOUSING AUTHORITY	Zip Code:	14611-2388
Street No:		Phone:	
Street 1:	W MAIN ST	Type:	P
Street 2:		Date Became Current:	20031215
City:	ROCHESTER	Date Ended Current:	
State:	NY		
Source Type:	B		

Site: Goodman Street - Ridge Road
Between Culver Road and Goodman Street IRONDEQUOIT NY

SHWS

Site Code:	56441	Site Code (GIS):	828041
HW Code:	828041	Site Class (GIS):	N
Site Class:	N	Address1 (GIS):	Between Culver Road and Goodman Street
Site Address:	Between Culver Road and Goodman Street	Address2 (GIS):	
City:	IRONDEQUOIT	Locality (GIS):	Irondequoit
ZIP:		ZIP Code (GIS):	12304
County:	Monroe	County (GIS):	Monroe
SWIS:	2800	Town (GIS):	Irondequoit
Region:	8	Region (GIS):	8
Town:	***** Unknown *****	X Coord (GIS):	291108.99992
Acres:	15.000	Y Coord (GIS):	4784198.00015
Record Added:	1999-11-18 12:00:00	Method:	4.3
Record Update:	2014-06-03 13:56:00	Accuracy:	variable
Updated by:	BXPUTZIG	Accuracy Unit:	
Latitude:	43.181681212	Latitude (GIS):	4784198.00015
Longitude:	-77.570347292	Longitude (GIS):	291108.99992
Site Name:	Goodman Street - Ridge Road		
Site Name (GIS):	Goodman Street - Ridge Road		
Site Class Desc (GIS):	No Further Action at this Time: Sites are given a classification of "N" when:		

a. the investigation and evaluation of a Class P site results in a determination that contamination at the site does not warrant placing the site on the Registry or it is being addressed under a brownfield program;

b. a site was in a brownfield program (BCP, ERP or VCP) or other non-Registry program, remediation was not completed, and the site did not otherwise qualify for listing on the Registry. As an example, this occurs when a volunteer begins a brownfield project and then for economic or other reasons, determines they cannot complete the work and the brownfield project is terminated. If the contamination at the brownfield site qualifies it for placement

on the Registry, the Department acts to do so. If the site re-enters a brownfield program, it can be reclassified to Class A (active) to indicate that work has recommenced;

c. a site was identified simply as the location(s) where a drum(s) or other discrete waste was at one time present and subsequently removed by DEC or others and, based on the resulting conditions, no need for additional work was apparent; or

d. an application to the BCP, ERP or VCP was submitted, and was then withdrawn or terminated before any actions were taken to investigate or remediate the site.

Site Class Desc:

Program:

HW

Program Desc:

State Superfund Program

Assess DOH:

Source of Data:

Description:

Lat 43 10' 55" N Long. 77 34' 19" W Flat topography - urban area - commercial nearest water body: Irondequot Bay 2 miles East Hobbie Creek - adjacent SE side Genesee River 2.5 miles West This is an inactive site, formerly a gravel pit, used for disposal of fly ash from RG & E from 1942-1950. There are suspected heavy metals in the fly ash. At the last inspection in July 1983, observations included construction debris, cinders and trash. Site investigated through the NYS Superfund. The Phase I investigation did not find a consequential amount of hazardous waste.

Assessment:

No environmental problems associated with hazardous waste disposal have been noted at this site.

Owner Information

Seq No:

0000000

Sub Type:

NNN

Own Op:

03

Owner Name:

Country:

Unknown

Owner Co.:

RG&E

Owner Street:

Owner Street 2:

Owner City:

Owner State:

NY

Owner Zip:

Appendix: Database Descriptions

Environmental Risk Information Services (ERIS) can search the following databases. The extent of historical information varies with each database and current information is determined by what is publicly available to ERIS at the time of update. ERIS updates databases as set out in ASTM Standard E1527-13, Section 8.1.8 Sources of Standard Source Information:

"Government information from nongovernmental sources may be considered current if the source updates the information at least every 90 days, or, for information that is updated less frequently than quarterly by the government agency, within 90 days of the date the government agency makes the information available to the public."

Standard Environmental Record Sources

Federal

National Priority List:

NPL

National Priorities List (Superfund)-NPL: EPA's (United States Environmental Protection Agency) list of the most serious uncontrolled or abandoned hazardous waste sites identified for possible long-term remedial action under the Superfund program. The NPL, which EPA is required to update at least once a year, is based primarily on the score a site receives from EPA's Hazard Ranking System. A site must be on the NPL to receive money from the Superfund Trust Fund for remedial action.

Government Publication Date: Feb 6, 2018

National Priority List - Proposed:

PROPOSED NPL

Includes sites proposed (by the EPA, the state, or concerned citizens) for addition to the NPL due to contamination by hazardous waste and identified by the Environmental Protection Agency (EPA) as a candidate for cleanup because it poses a risk to human health and/or the environment.

Government Publication Date: Feb 6, 2018

Deleted NPL:

DELETED NPL

The National Oil and Hazardous Substances Pollution Contingency Plan (NCP) establishes the criteria that the EPA uses to delete sites from the NPL. In accordance with 40 CFR 300.425.(e), sites may be deleted from the NPL where no further response is appropriate.

Government Publication Date: Feb 6, 2018

SEMS List 8R Active Site Inventory:

SEMS

The Superfund Program has deployed the Superfund Enterprise Management System (SEMS), which integrates multiple legacy systems into a comprehensive tracking and reporting tool. This inventory contains active sites evaluated by the Superfund program that are either proposed to be or are on the National Priorities List (NPL) as well as sites that are in the screening and assessment phase for possible inclusion on the NPL. The Active Site Inventory Report displays site and location information at active SEMS sites. An active site is one at which site assessment, removal, remedial, enforcement, cost recovery, or oversight activities are being planned or conducted.

Government Publication Date: Dec 11, 2017

SEMS List 8R Archive Sites:

SEMS ARCHIVE

The Superfund Enterprise Management System (SEMS) Archived Site Inventory displays site and location information at sites archived from SEMS. An archived site is one at which EPA has determined that assessment has been completed and no further remedial action is planned under the Superfund program at this time.

Government Publication Date: Dec 11, 2017

Comprehensive Environmental Response, Compensation and Liability Information System -

CERCLIS

CERCLIS:

Superfund is a program administered by the United States Environmental Protection Agency (EPA) to locate, investigate, and clean up the worst hazardous waste sites throughout the United States. CERCLIS is a database of potential and confirmed hazardous waste sites at which the EPA Superfund program has some involvement. It contains sites that are either proposed to be or are on the National Priorities List (NPL) as well as sites that are in the screening and assessment phase for possible inclusion on the NPL. The EPA administers the Superfund program in cooperation with individual states and tribal governments; this database is made available by the EPA.

Government Publication Date: Oct 25, 2013

CERCLIS - No Further Remedial Action Planned:

[CERCLIS NFRAP](#)

An archived site is one at which EPA has determined that assessment has been completed and no further remedial action is planned under the Superfund program at this time. The Archive designation means that, to the best of EPA's knowledge, assessment at a site has been completed and that EPA has determined no further steps will be taken to list this site on the National Priorities List (NPL). This decision does not necessarily mean that there is no hazard associated with a given site; it only means that, based upon available information, the location is not judged to be a potential NPL site.

Government Publication Date: Oct 25, 2013

CERCLIS Liens:

[CERCLIS LIENS](#)

A Federal Superfund lien exists at any property where EPA has incurred Superfund costs to address contamination ("Superfund site") and has provided notice of liability to the property owner. A Federal CERCLA ("Superfund") lien can exist by operation of law at any site or property at which EPA has spent Superfund monies. This database is made available by the United States Environmental Protection Agency (EPA).

Government Publication Date: Jan 30, 2014

RCRA CORRACTS-Corrective Action:

[RCRA CORRACTS](#)

RCRA Info is EPA's comprehensive information system, providing access to data supporting the Resource Conservation and Recovery Act (RCRA) of 1976 and the Hazardous and Solid Waste Amendments (HSWA) of 1984. At these sites, the Corrective Action Program ensures that cleanups occur. EPA and state regulators work with facilities and communities to design remedies based on the contamination, geology, and anticipated use unique to each site.

Government Publication Date: Jan 24, 2018

RCRA non-CORRACTS TSD Facilities:

[RCRA TSD](#)

RCRA Info is EPA's comprehensive information system, providing access to data supporting the Resource Conservation and Recovery Act (RCRA) of 1976 and the Hazardous and Solid Waste Amendments (HSWA) of 1984. This database includes Non-Corrective Action sites listed as treatment, storage and/or disposal facilities of hazardous waste as defined by the Resource Conservation and Recovery Act (RCRA).

Government Publication Date: Jan 24, 2018

RCRA Generator List:

[RCRA LQG](#)

RCRA Info is EPA's comprehensive information system, providing access to data supporting the Resource Conservation and Recovery Act (RCRA) of 1976 and the Hazardous and Solid Waste Amendments (HSWA) of 1984. RCRA Info replaces the data recording and reporting abilities of the Resource Conservation and Recovery Information System (RCRIS) and the Biennial Reporting System (BRS). A hazardous waste generator is any person or site whose processes and actions create hazardous waste (see 40 CFR 260.10). Large Quantity Generators (LQGs) generate 1,000 kilograms per month or more of hazardous waste or more than one kilogram per month of acutely hazardous waste.

Government Publication Date: Jan 24, 2018

RCRA Small Quantity Generators List:

[RCRA SQG](#)

RCRA Info is the EPA's comprehensive information system, providing access to data supporting the Resource Conservation and Recovery Act (RCRA) of 1976 and the Hazardous and Solid Waste Amendments (HSWA) of 1984. RCRA Info replaces the data recording and reporting abilities of the Resource Conservation and Recovery Information System (RCRIS) and the Biennial Reporting System (BRS). A hazardous waste generator is any person or site whose processes and actions create hazardous waste (see 40 CFR 260.10). Small Quantity Generators (SQGs) generate more than 100 kilograms, but less than 1,000 kilograms, of hazardous waste per month.

Government Publication Date: Jan 24, 2018

RCRA Conditionally Exempt Small Quantity Generators List:

[RCRA CESQG](#)

RCRA Info is the EPA's comprehensive information system, providing access to data supporting the Resource Conservation and Recovery Act (RCRA) of 1976 and the Hazardous and Solid Waste Amendments (HSWA) of 1984. RCRA Info replaces the data recording and reporting abilities of the Resource Conservation and Recovery Information System (RCRIS) and the Biennial Reporting System (BRS). A hazardous waste generator is any person or site whose processes and actions create hazardous waste (see 40 CFR 260.10). Conditionally Exempt Small Quantity Generators (CESQG) generate 100 kilograms or less per month of hazardous waste or one kilogram or less per month of acutely hazardous waste.

Government Publication Date: Jan 24, 2018

RCRA Non-Generators:

[RCRA NON GEN](#)

RCRA Info is EPA's comprehensive information system, providing access to data supporting the Resource Conservation and Recovery Act (RCRA) of 1976 and the Hazardous and Solid Waste Amendments (HSWA) of 1984. RCRA Info replaces the data recording and reporting abilities of the Resource Conservation and Recovery Information System (RCRIS) and the Biennial Reporting System (BRS). A hazardous waste generator is any person or site whose processes and actions create hazardous waste (see 40 CFR 260.10). Non-Generators do not presently generate hazardous waste.

Government Publication Date: Jan 24, 2018

Federal Engineering Controls-ECs:

FED ENG

Engineering controls (ECs) encompass a variety of engineered and constructed physical barriers (e.g., soil capping, sub-surface venting systems, mitigation barriers, fences) to contain and/or prevent exposure to contamination on a property. This database is made available by the United States Environmental Protection Agency (EPA).

Government Publication Date: Jan 20, 2016

Federal Institutional Controls- ICs:

FED INST

Institutional controls are non-engineered instruments, such as administrative and legal controls, that help minimize the potential for human exposure to contamination and/or protect the integrity of the remedy. Although it is EPA's (United States Environmental Protection Agency) expectation that treatment or engineering controls will be used to address principal threat wastes and that groundwater will be returned to its beneficial use whenever practicable, ICs play an important role in site remedies because they reduce exposure to contamination by limiting land or resource use and guide human behavior at a site.

Government Publication Date: Jan 20, 2016

Emergency Response Notification System:

ERNS 1982 TO 1986

Database of oil and hazardous substances spill reports controlled by the National Response Center. The primary function of the National Response Center is to serve as the sole national point of contact for reporting oil, chemical, radiological, biological, and etiologial discharges into the environment anywhere in the United States and its territories.

Government Publication Date: 1982-1986

Emergency Response Notification System:

ERNS 1987 TO 1989

Database of oil and hazardous substances spill reports controlled by the National Response Center. The primary function of the National Response Center is to serve as the sole national point of contact for reporting oil, chemical, radiological, biological, and etiologial discharges into the environment anywhere in the United States and its territories.

Government Publication Date: 1987-1989

Emergency Response Notification System:

ERNS

Database of oil and hazardous substances spill reports controlled by the National Response Center. The primary function of the National Response Center is to serve as the sole national point of contact for reporting oil, chemical, radiological, biological, and etiologial discharges into the environment anywhere in the United States and its territories. This database is made available by the United States Environmental Protection Agency (EPA).

Government Publication Date: Feb 8, 2017

The Assessment, Cleanup and Redevelopment Exchange System (ACRES) Brownfield Database:

FED BROWNFIELDS

Brownfields are real property, the expansion, redevelopment, or reuse of which may be complicated by the presence or potential presence of a hazardous substance, pollutant, or contaminant. Cleaning up and reinvesting in these properties protects the environment, reduces blight, and takes development pressures off greenspaces and working lands. This database is made available by the United States Environmental Protection Agency (EPA).

Government Publication Date: Feb 20, 2018

FEMA Underground Storage Tank Listing:

FEMA UST

The Federal Emergency Management Agency (FEMA) of the Department of Homeland Security maintains a list of FEMA owned underground storage tanks.

Government Publication Date: Dec 31, 2017

LIEN on Property:

SEMS LIEN

The EPA Superfund Enterprise Management System (SEMS) provides LIEN information on properties under the EPA Superfund Program.

Government Publication Date: Jan 9, 2018

State

Registry of Inactive Hazardous Waste Disposal Sites in New York State:

SHWS

State-and tribal- equivalent CERCLIS. State Superfund Program (Inactive Hazardous Waste Disposal Site Remedial Program) (IHWDS) - Oversees the identification, investigation and cleanup of sites where consequential amounts of hazardous waste exist. These sites go through a process of investigation, evaluation, cleanup and monitoring that has several distinct stages. This list is made available by New York State Department of Environmental Conservation's State Superfund Program.

Government Publication Date: Jan 29, 2018

Delisted Registry of Inactive Hazardous Waste Disposal Sites in New York:

DSHW

This database contains a Registry of Inactive Hazardous Waste Disposal sites which have been removed from New York Department of Environmental Conservation's Environmental Site Remediation database.

Government Publication Date: Jan 29, 2018

Vapor Intrusion Legacy Site List:

VAPOR

New York is currently re-evaluating previous assumptions and decisions regarding the potential for soil vapor intrusion exposures at sites. As a result, all past, current, and future contaminated sites will be evaluated to determine whether these sites have the potential for exposures related to soil vapor intrusion. This list is made available by Department of Environmental Conservation's Vapor Intrusion Legacy Site List. This database is state equivalent CERCLIS.

Government Publication Date: Dec 29, 2017

Solid Waste Facilities and Landfills:

SWF/LF

Solid Waste Information Management System (SWIMS) is an inventory containing active and inactive facilities throughout the state. This list is made available by Department of Environmental Conservation's Solid Waste Information Management System (SWIMS).

Government Publication Date: Dec 08, 2017

Leaking Storage Tanks:

LST

This database contains records of chemical and petroleum spill incidents. They include leaking aboveground storage tanks or leaking underground storage tanks, with incidents of tank test failures, tank failures and tank overflow. This list is made available by New York State Department of Environmental Conservation's Spill Response Program.

Government Publication Date: Jan 10, 2018

Delisted Leaking Storage Tanks:

DELISTED LST

List of Leaking Storage Tank sites which has been removed from New York Department of Environmental Conservation's Spill Response Program

Government Publication Date: Jan 10, 2018

Underground Storage Tanks- UST-Petroleum Bulk Storage (PBS):

UST

Facilities within the Petroleum Bulk Storage (PBS) that have underground storage tanks. Underground petroleum storage facilities with a combined storage capacity over eleven hundred (1,100) gallons. This list is made available by New York Department of Environmental Conservation's Environmental Site Database Search.

Government Publication Date: Jan 10, 2018

The Bulk Storage Program Database - AST:

AST

Facilities within the Petroleum Bulk Storage (PBS) that have aboveground storage tanks. Aboveground petroleum storage facilities with a combined storage capacity over eleven hundred (1,100) gallons. This list is made available by New York State Department of Environmental Conservation's Petroleum Bulk Storage (PBS) program.

Government Publication Date: Jan 10, 2018

Delisted Storage Tanks:

DELISTED TANKS

List of Storage Tank sites which has been removed from New York Department of Environmental Conservation's Environmental Site Database.

Government Publication Date: Jan 10, 2018

Petroleum Bulk Storage:

TANKS

The Bulk Storage Program Database maintains the registrations of active and inactive bulk storage sites statewide. This database includes Petroleum Bulk Storage (PBS) tanks where no information is available on whether they are ASTs or USTs. This list is made available by Department of Environmental Conservation's Petroleum Bulk Storage (PBS) program.

Government Publication Date: Jan 10, 2018

Chemical Bulk Storage (CBS):

CBS

Facilities that store regulated hazardous substances in underground tanks. "Hazardous substance" means any substance listed as hazardous or acutely hazardous in 6 NYCRR Part 597 or a mixture thereof. This list is made available by Department of Environmental Conservation's Chemical Bulk Storage (CBS) Program.

Government Publication Date: Jan 10, 2018

Major Oil Storage Facilities (MOSF):

MOSF

In 1977, the New York State Legislature passed the "Oil Spill Prevention, Control and Compensation Act" (Article 12 of the Navigation Law). This law regulates all oil terminals and transport vessels operating in the waters of the State which have a storage capacity of 400,000 gallons or more. (Terminals and vessels with a capacity of 400,000 gallons or more are commonly referred to as major oil storage facilities or MOSFs). This list is made available by Department of Environmental Conservation's Major Oil Storage Facility (MOSF) Program.

Government Publication Date: Jan 10, 2018

Registry of Engineering Controls in New York State:

NY ENG

Registry of Engineering Controls in New York State taken from the Environmental Site Remediation Database.

Government Publication Date: Jan 29, 2018

Registry of Institutional Controls in New York State:

NY INST

Registry of Institutional Controls in New York State taken from the Environmental Site Remediation Database.

Government Publication Date: Jan 29, 2018

Voluntary Cleanup Agreements:

VCP

New York established its Voluntary Cleanup Program (VCP) to address the environmental, legal and financial barriers that often hinder the redevelopment and reuse of contaminated properties. The Voluntary Cleanup Program was developed to enhance private sector cleanup of brownfields by enabling parties to remediate sites using private rather than public funds and to reduce the development pressures on "greenfield" sites. This list is made available by Department of Environmental Conservation's Voluntary Cleanup Program.

Government Publication Date: Jan 29, 2018

Environmental Restoration Program Listing:

ERP

Environmental Restoration Program - Provides municipalities with financial assistance for site investigation and remediation at eligible brownfield sites. In an effort to spur the cleanup and redevelopment of brownfields, New Yorkers approved a \$200 million Environmental Restoration Fund as part of the \$1.75 billion Clean Water/Clean Air Bond Act of 1996 (Bond Act). Under the Environmental Restoration Program, the State provides grants to municipalities to reimburse up to 90 percent of on-site eligible costs and 100% of off-site eligible costs for site investigation and remediation activities. This list is made available by Department of Environmental Conservation's Environmental Restoration Program.

Government Publication Date: Jan 29, 2018

Brownfields Site List (Subset of Site Remediation):

BROWNFIELDS

Brownfield Cleanup Program was developed to enhance private-sector cleanups of brownfields and to reduce development pressure on "Greenfields". A Brownfield site is real property, the redevelopment or reuse of which may be complicated by the presence or potential presence of a contaminant. Contaminants include hazardous waste and/or petroleum. This list is made available by Department of Environmental Conservation's Brownfield Cleanup Program.

Government Publication Date: Jan 29, 2018

Tribal

Leaking Underground Storage Tanks (LUSTs) on Tribal/Indian Lands:

INDIAN LUST

LUSTs on Tribal/Indian Lands in Region 2, which includes New York and New Jersey. There are no LUST records in New York at this time.

Government Publication Date: Jan 28, 2016

Underground Storage Tanks (USTs) on Indian Lands:

INDIAN UST

USTs on Tribal/Indian Lands in Region 2, which includes New York and New Jersey.

Government Publication Date: Apr 04, 2016

Delisted Tribal Leaking Storage Tanks:

DELISTED ILST

Leaking Underground Storage Tank facilities which have been removed from the Regional Tribal LUST lists made available by the EPA.

Government Publication Date: Oct 12, 2017

Delisted Tribal Underground Storage Tanks:

DELISTED IUST

Underground Storage Tank facilities which have been removed from the Regional Tribal UST lists made available by the EPA.

Government Publication Date: Oct 12, 2017

County

Cortland County Storage Tanks:

[CORTLAND TANKS](#)

Listing of aboveground and underground storage tanks in Cortland County. *NYSDEC does not maintain the PBS registration records for this county.

Government Publication Date: Jan 2, 2018

Nassau County Storage Tanks:

[NASSAU TANKS](#)

Listing of aboveground and underground storage tanks in Nassau County. This database does not include tanks of gasoline, diesel and kerosene.

*NYSDEC does not maintain the PBS registration records for this county.

Government Publication Date: Apr 30, 2017

Rockland Storage Tanks:

[ROCKLAND TANKS](#)

Listing of aboveground and underground storage tanks in Rockland County. *NYSDEC does not maintain the PBS registration records for this county.

Government Publication Date: Feb 2, 2017

Suffolk Storage Tanks:

[SUFFOLK TANKS](#)

Listing of aboveground and underground storage tanks in Suffolk County. *NYSDEC does not maintain the PBS registration records for this county.

Government Publication Date: Mar 3, 2015

Westchester Storage Tanks:

[WSTCHST TANKS](#)

Listing of aboveground and underground storage tanks in Westchester County.

*NYSDEC does not maintain the PBS registration records for this county.

Government Publication Date: Jan 5, 2018

Delisted County Records:

[DELISTED COUNTY](#)

Records removed from county databases. Records may be removed from the county lists made available by the respective county departments because they are inactive, or because they have been deemed to be below reportable thresholds.

Government Publication Date: Jan 5, 2018

Additional Environmental Record Sources

Federal

Facility Registry Service/Facility Index:

[FINDS/FRS](#)

The US Environmental Protection Agency (EPA)'s Facility Registry System (FRS) is a centrally managed database that identifies facilities, sites or places subject to environmental regulations or of environmental interest. FRS creates high-quality, accurate, and authoritative facility identification records through rigorous verification and management procedures that incorporate information from program national systems, state master facility records, data collected from EPA's Central Data Exchange registrations and data management personnel.

Government Publication Date: Dec 12, 2017

Toxics Release Inventory (TRI) Program:

[TRIS](#)

The EPA's Toxics Release Inventory (TRI) is a database containing data on disposal or other releases of over 650 toxic chemicals from thousands of U.S. facilities and information about how facilities manage those chemicals through recycling, energy recovery, and treatment. One of TRI's primary purposes is to inform communities about toxic chemical releases to the environment.

Government Publication Date: Dec 31, 2016

Hazardous Materials Information Reporting System:

[HMIRS](#)

US DOT - Department of Transportation Pipeline and Hazardous Materials Safety Administration (PHMSA) Incidents Reports Database taken from Hazmat Intelligence Portal, U.S. Department of Transportation.

Government Publication Date: Sep 11, 2017

National Clandestine Drug Labs:

[NCDL](#)

The U.S. Department of Justice ("the Department") provides this data as a public service. It contains addresses of some locations where law enforcement agencies reported they found chemicals or other items that indicated the presence of either clandestine drug laboratories or dumpsites. In most cases, the source of the entries is not the Department, and the Department has not verified the entry and does not guarantee its accuracy.

Inventory of Open Dumps, June 1985:

ODI

The Resource Conservation and Recovery Act (RCRA of the Act) provides for publication of an inventory of open dumps. The Act defines "open dumps" as facilities which do not comply with EPA's "Criteria for Classification of Solid Waste Disposal Facilities and Practices" (40 CFR 257).

Government Publication Date: Jun 1985

EPA Report on the Status of Open Dumps on Indian Lands:

IODI

Public Law 103-399, The Indian Lands Open Dump Cleanup Act of 1994, enacted October 22, 1994, identified congressional concerns that solid waste open dump sites located on American Indian or Alaska Native (AI/AN) lands threaten the health and safety of residents of those lands and contiguous areas. The purpose of the Act is to identify the location of open dumps on Indian lands, assess the relative health and environment hazards posed by those sites, and provide financial and technical assistance to Indian tribal governments to close such dumps in compliance with Federal standards and regulations or standards promulgated by Indian Tribal governments or Alaska Native entities.

Government Publication Date: Dec 31, 1998

Toxic Substances Control Act:

TSCA

The Environmental Protection Agency (EPA) is amending the Toxic Substances Control Act (TSCA) section 8(a) Inventory Update Reporting (IUR) rule and changing its name to the Chemical Data Reporting (CDR) rule.

The CDR enables EPA to collect and publish information on the manufacturing, processing, and use of commercial chemical substances and mixtures (referred to hereafter as chemical substances) on the TSCA Chemical Substance Inventory (TSCA Inventory). This includes current information on chemical substance production volumes, manufacturing sites, and how the chemical substances are used. This information helps the Agency determine whether people or the environment are potentially exposed to reported chemical substances. EPA publishes submitted CDR data that is not Confidential Business Information (CBI).

Government Publication Date: Jun 30, 2017

Hist TSCA:

HIST TSCA

The Environmental Protection Agency (EPA) is amending the Toxic Substances Control Act (TSCA) section 8(a) Inventory Update Reporting (IUR) rule and changing its name to the Chemical Data Reporting (CDR) rule.

The 2006 IUR data summary report includes information about chemicals manufactured or imported in quantities of 25,000 pounds or more at a single site during calendar year 2005. In addition to the basic manufacturing information collected in previous reporting cycles, the 2006 cycle is the first time EPA collected information to characterize exposure during manufacturing, processing and use of organic chemicals. The 2006 cycle also is the first time manufacturers of inorganic chemicals were required to report basic manufacturing information.

Government Publication Date: Dec 31, 2006

FTTS Administrative Case Listing:

FTTS ADMIN

An administrative case listing from the Federal Insecticide, Fungicide, & Rodenticide Act (FIFRA) and Toxic Substances Control Act (TSCA), together known as FTTS. This database was obtained from the Environmental Protection Agency's (EPA) National Compliance Database (NCDB). The FTTS and NCDB was shut down in 2006.

Government Publication Date: Jan 19, 2007

FTTS Inspection Case Listing:

FTTS INSP

An inspection case listing from the Federal Insecticide, Fungicide, & Rodenticide Act (FIFRA) and Toxic Substances Control Act (TSCA), together known as FTTS. This database was obtained from the Environmental Protection Agency's (EPA) National Compliance Database (NCDB). The FTTS and NCDB was shut down in 2006.

Government Publication Date: Jan 19, 2007

Potentially Responsible Parties List:

PRP

Early in the cleanup process, the Environmental Protection Agency (EPA) conducts a search to find the potentially responsible parties (PRPs). EPA looks for evidence to determine liability by matching wastes found at the site with parties that may have contributed wastes to the site.

Government Publication Date: Oct 10, 2017

State Coalition for Remediation of Drycleaners Listing:

SCRD DRYCLEANER

The State Coalition for Remediation of Drycleaners (SCRD) was established in 1998, with support from the U.S. Environmental Protection Agency (EPA) Office of Superfund Remediation and Technology Innovation. Coalition members are states with mandated programs and funding for drycleaner site remediation. Current members are Alabama, Connecticut, Florida, Illinois, Kansas, Minnesota, Missouri, North Carolina, Oregon, South Carolina, Tennessee, Texas, and Wisconsin.

Government Publication Date: Nov 08, 2017

Integrated Compliance Information System (ICIS):

ICIS

The Integrated Compliance Information System (ICIS) is a system that provides information for the Federal Enforcement and Compliance (FE&C) and the National Pollutant Discharge Elimination System (NPDES) programs. The FE&C component supports the Environmental Protection Agency's (EPA) Civil Enforcement and Compliance program activities. These activities include Compliance Assistance, Compliance Monitoring and Enforcement. The NPDES program supports tracking of NPDES permits, limits, discharge monitoring data and other program reports.

Government Publication Date: Nov 18, 2016

Drycleaner Facilities:

FED DRYCLEANERS

A list of drycleaner facilities from the Integrated Compliance Information System (ICIS). The Environmental Protection Agency (EPA) tracks facilities that possess NAIC and SIC codes that classify businesses as drycleaner establishments.

Government Publication Date: Sep 14, 2016

Delisted Drycleaner Facilities:

DELISTED FED DRY

List of sites removed from the list of Drycleaner Facilities (sites in the EPA's Integrated Compliance Information System (ICIS) with NAIC or SIC codes identifying the business as a drycleaner establishment).

Government Publication Date: Sep 14, 2016

Formerly Used Defense Sites:

FUDS

Formerly Used Defense Sites (FUDS) are properties that were formerly owned by, leased to, or otherwise possessed by and under the jurisdiction of the Secretary of Defense prior to October 1986, where the Department of Defense (DoD) is responsible for an environmental restoration. This list is published by the U.S. Army Corps of Engineers.

Government Publication Date: Nov 22, 2016

Material Licensing Tracking System (MLTS):

MLTS

A list of sites that store radioactive material subject to the Nuclear Regulatory Commission (NRC) licensing requirements. This list is maintained by the NRC. As of September 2016, the NRC no longer releases location information for sites. Site locations were last received in July 2016.

Government Publication Date: Sep 13, 2016

Historic Material Licensing Tracking System (MLTS) sites:

HIST MLTS

A historic list of sites that have inactive licenses and/or removed from the Material Licensing Tracking System (MLTS). In some cases, a site is removed from the MLTS when the state becomes an "Agreement State". An Agreement State is a State that has signed an agreement with the Nuclear Regulatory Commission (NRC) authorizing the State to regulate certain uses of radioactive materials within the State.

Government Publication Date: Jan 31, 2010

Mines Master Index File:

MINES

The Master Index File (MIF) contains mine identification numbers issued by the Department of Labor Mine Safety and Health Administration (MSHA) for mines active or opened since 1971. Note that addresses may or may not correspond with the physical location of the mine itself.

Government Publication Date: Jul 31, 2017

Alternative Fueling Stations:

ALT FUELS

List of alternative fueling stations made available by the US Department of Energy's Office of Energy Efficiency & Renewable Energy. Includes Biodiesel stations, Ethanol (E85) stations, Liquefied Petroleum Gas (Propane) stations, Ethanol (E85) stations, Natural Gas stations, Hydrogen stations, and Electric Vehicle Supply Equipment (EVSE). The National Renewable Energy Laboratory (NREL) obtains information about new stations from trade media, Clean Cities coordinators, a Submit New Station form on the Station Locator website, and through collaborating with infrastructure equipment and fuel providers, original equipment manufacturers (OEMs), and industry groups.

Government Publication Date: Feb 6, 2018

Superfund Decision Documents:

SUPERFUND ROD

This database contains a listing of decision documents for Superfund sites. Decision documents serve to provide the reasoning for the choice of (or) changes to a Superfund Site cleanup plan. The decision documents include Records of Decision (ROD), ROD Amendments, Explanations of Significant Differences (ESD), along with other associated memos and files. This information is maintained and made available by the US EPA (Environmental Protection Agency).

Government Publication Date: Jan 9, 2018

Registered Pesticide Establishments:

SSTS

List of active EPA-registered foreign and domestic pesticide-producing and device-producing establishments based on data from the Section Seven Tracking System (SSTS). The Federal Insecticide, Fungicide, and Rodenticide Act (FIFRA) Section 7 requires that facilities producing pesticides, active ingredients, or devices be registered. The list of establishments is made available by the EPA.

Polychlorinated Biphenyl (PCB) Notifiers:

PCB

Facilities included in the national list of facilities that have notified the United States Environmental Protection Agency (EPA) of Polychlorinated Biphenyl (PCB) activities. Any company or person storing, transporting or disposing of PCBs or conducting PCB research and development must notify the EPA and receive an identification number.

Government Publication Date: Nov 30, 2017

State

Hazardous Substance Waste Disposal Sites:

HSWDS

A list of sites included in Hazardous Substance Waste Disposal Site Study reports made available by the New York Department of Environmental Conservation Division of Hazardous Waste Remediation. Provides information regarding the evolving status of hazardous substance waste disposal sites in New York.

Government Publication Date: Oct 24, 2003

Spill Incidents Database:

NY SPILLS

Spill Incidents Database has records dating back to 1978. This database contains records of chemical and petroleum spill incidents. The DEC Spill Response program receives and compiles reports of hazardous material spills occurring anywhere in New York State. These reports are submitted through the Spill Hotline and other mechanisms, and entered by DEC spill response staff into the state's official data base of Spill Incidents Reports. This list is made available by New York State Department of Environmental Conservation's Spill Response Program.

Government Publication Date: Jan 10, 2018

Registered Dry Cleaner Facilities:

DRYCLEANERS

The Division of Air Resources of the Department of Environmental Conservation (DEC) tracks all registered dry cleaner facilities.

Government Publication Date: Dec 06, 2017

Hazardous Waste Manifest:

NY MANIFEST

This data has been compiled from hazardous waste manifest shipments to, from or within New York State. The Bureau of Program Management in the Division of Environmental Remediation is responsible for maintaining hazardous waste manifest records.

Government Publication Date: Apr 30, 2017

Tribal

No Tribal additional environmental record sources available for this State.

County

New York City E-Designated Sites:

E DESIGNATION

List of sites with an E-Designation - a NYC zoning map designation that indicates the presence of an environmental requirement pertaining to potential hazardous materials contamination, window/wall noise attenuation, or air quality impacts on a particular tax lot. The New York City Office of Environmental Remediation administers the E-Designation Environmental Review Program to avoid significant adverse impacts to human health or the environment through exposure to these hazards.

Government Publication Date: Sep 19, 2017

Definitions

Database Descriptions: This section provides a detailed explanation for each database including: source, information available, time coverage, and acronyms used. They are listed in alphabetic order.

Detail Report: This is the section of the report which provides the most detail for each individual record. Records are summarized by location, starting with the project property followed by records in closest proximity.

Distance: The distance value is the distance between plotted points, not necessarily the distance between the sites' boundaries. All values are an approximation.

Direction: The direction value is the compass direction of the site in respect to the project property and/or center point of the report.

Elevation: The elevation value is taken from the location at which the records for the site address have been plotted. All values are an approximation. Source: Google Elevation API.

Executive Summary: This portion of the report is divided into 3 sections:

'Report Summary'- Displays a chart indicating how many records fall on the project property and, within the report search radii.

'Site Report Summary'-Project Property'- This section lists all the records which fall on the project property. For more details, see the 'Detail Report' section.

'Site Report Summary'-Surrounding Properties'- This section summarizes all records on adjacent properties, listing them in order of proximity from the project property. For more details, see the 'Detail Report' section.

Map Key: The map key number is assigned according to closest proximity from the project property. Map Key numbers always start at #1. The project property will always have a map key of '1' if records are available. If there is a number in brackets beside the main number, this will indicate the number of records on that specific property. If there is no number in brackets, there is only one record for that property.

The symbol and colour used indicates 'elevation': the red inverted triangle will dictate 'ERIS Sites with Lower Elevation', the yellow triangle will dictate 'ERIS Sites with Higher Elevation' and the orange square will dictate 'ERIS Sites with Same Elevation.'

Unplottables: These are records that could not be mapped due to various reasons, including limited geographic information. These records may or may not be in your study area, and are included as reference.



APPENDIX 2

Historical Information



FIRE INSURANCE MAP RESEARCH RESULTS

Date: 2018-04-24

Order Number:20180423018

Site Name: Rochester E Main St and Laura St Parcels

Address: East Main Street, Rochester, NY, 14609

Listed below, please find the results of our search for historic fire insurance maps from our in-house collection, performed in conjunction with your ERIS report.

State	City	Date	Volume	Sheet(s)
New York	Rochester	1912	5	518,519,528
New York	Rochester	1938	5	511,523,533,534
New York	Rochester	1950	5	511,523,533,534
New York	Rochester	1971	5	511,523,533,534

Individual Fire Insurance Maps for the subject property and/or adjacent sites are included with the ERIS environmental database report to be used for research purposes only and cannot be resold for any other commercial uses other than for use in a Phase I environmental assessment.

518

LAURA



BALDWIN ST.

PALMER

BALDWIN

520

HAYWARD

527

MAIN E.

BEECHWOOD

BRECK

CHAMBERLAIN

530

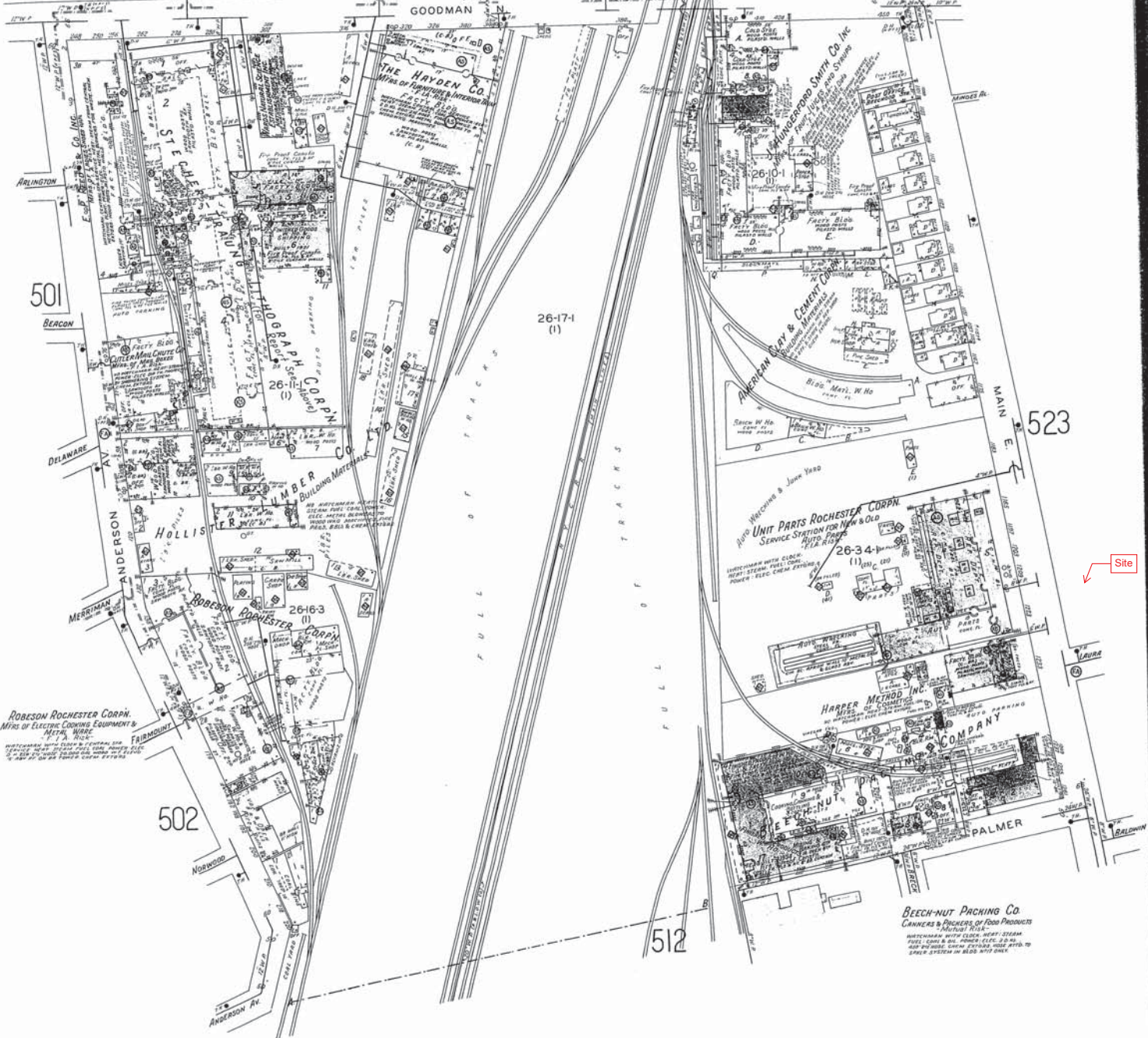
521



STECHER-TRAUING LITHOGRAPH CORP.
MFGS. OF COLORED PAPER LABELS & CONTAINERS

WATCHMAN, CENTRAL SECTION SERVICE HEAT - STEAM
WATER HEATERS & BURNERS. PUMP ROOMS. POWER STATION
2000 & 3000 GAL. WATER TANKS. 1000 & 2000 GAL.
TANKS. 1000 & 2000 GAL. OIL TANKS. 1000 & 2000 GAL.
TANKS. 1000 & 2000 GAL. OIL TANKS.

S E E V O L U M E O N E - S



501

26-17-1 (1)

523

Site

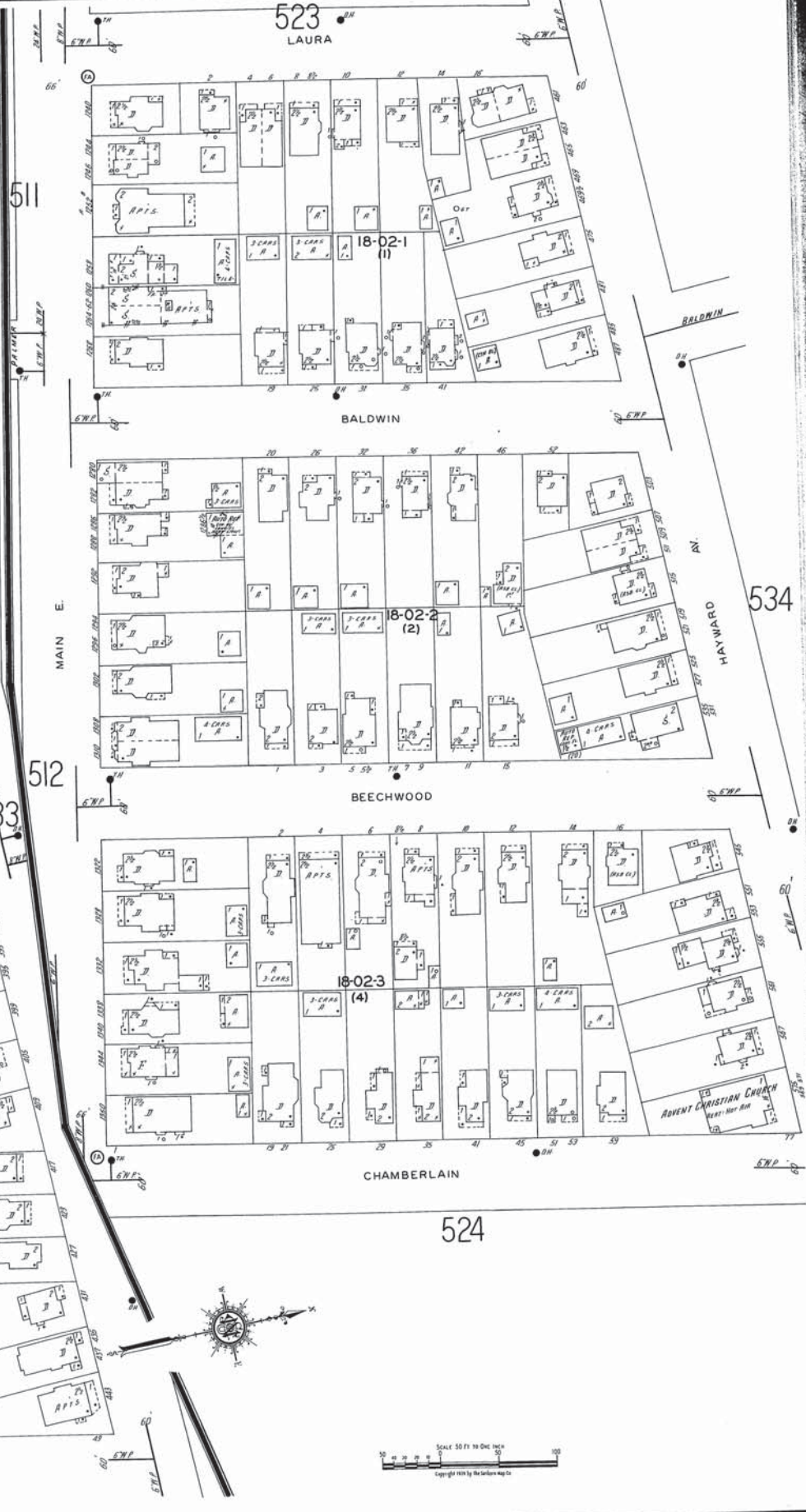
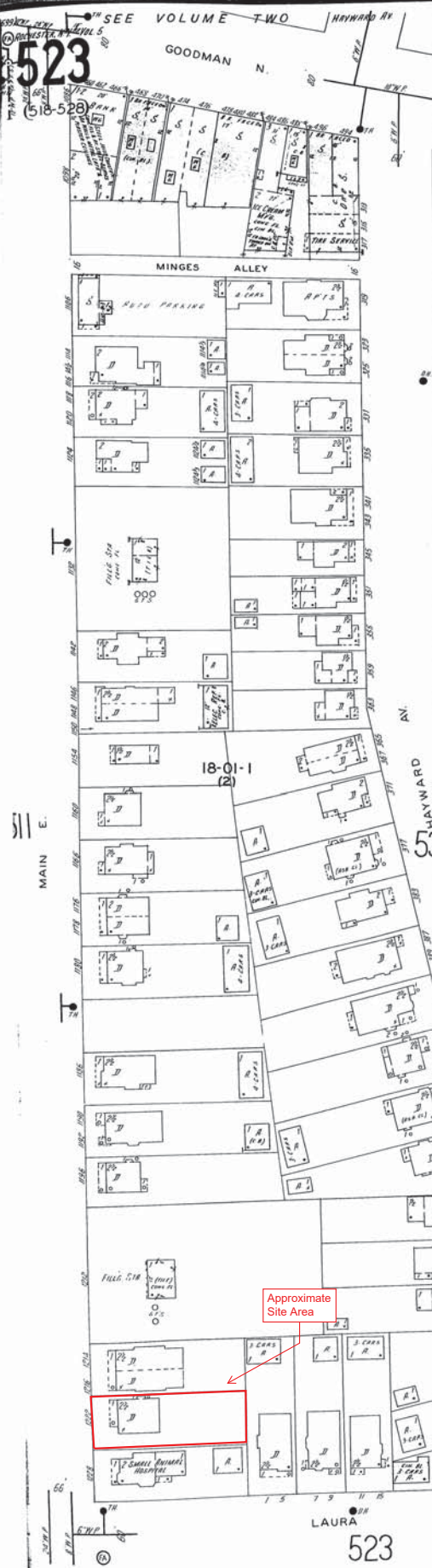
502

512


ROBESON ROCHESTER CORP.
MFGS. OF ELECTRIC COOKING EQUIPMENT &
METAL WORK
WATCHMAN WITH CLOCK
HEAT - STEAM
PUMP ROOMS
POWER STATION
2000 & 3000 GAL.
TANKS. 1000 & 2000 GAL.
TANKS. 1000 & 2000 GAL.
TANKS.

BEECH-NUT PACKING CO.
CANNERS & PACKERS OF FOOD PRODUCTS
WATCHMAN WITH CLOCK, HEAT - STEAM
PUMP ROOMS & BURNERS. PUMP ROOMS
2000 & 3000 GAL. WATER TANKS. 1000 & 2000 GAL.
TANKS. 1000 & 2000 GAL. OIL TANKS. 1000 & 2000 GAL.
TANKS.

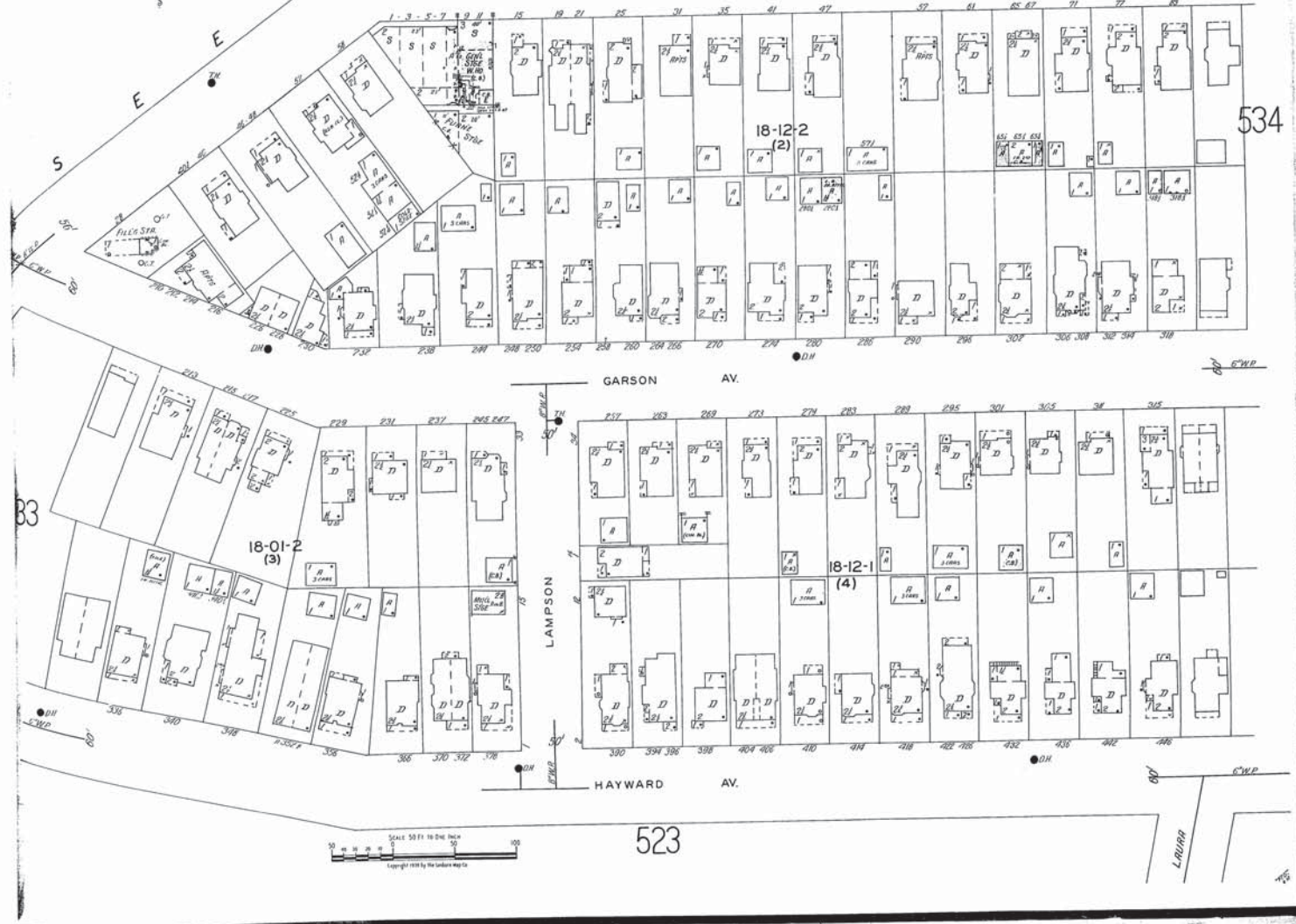
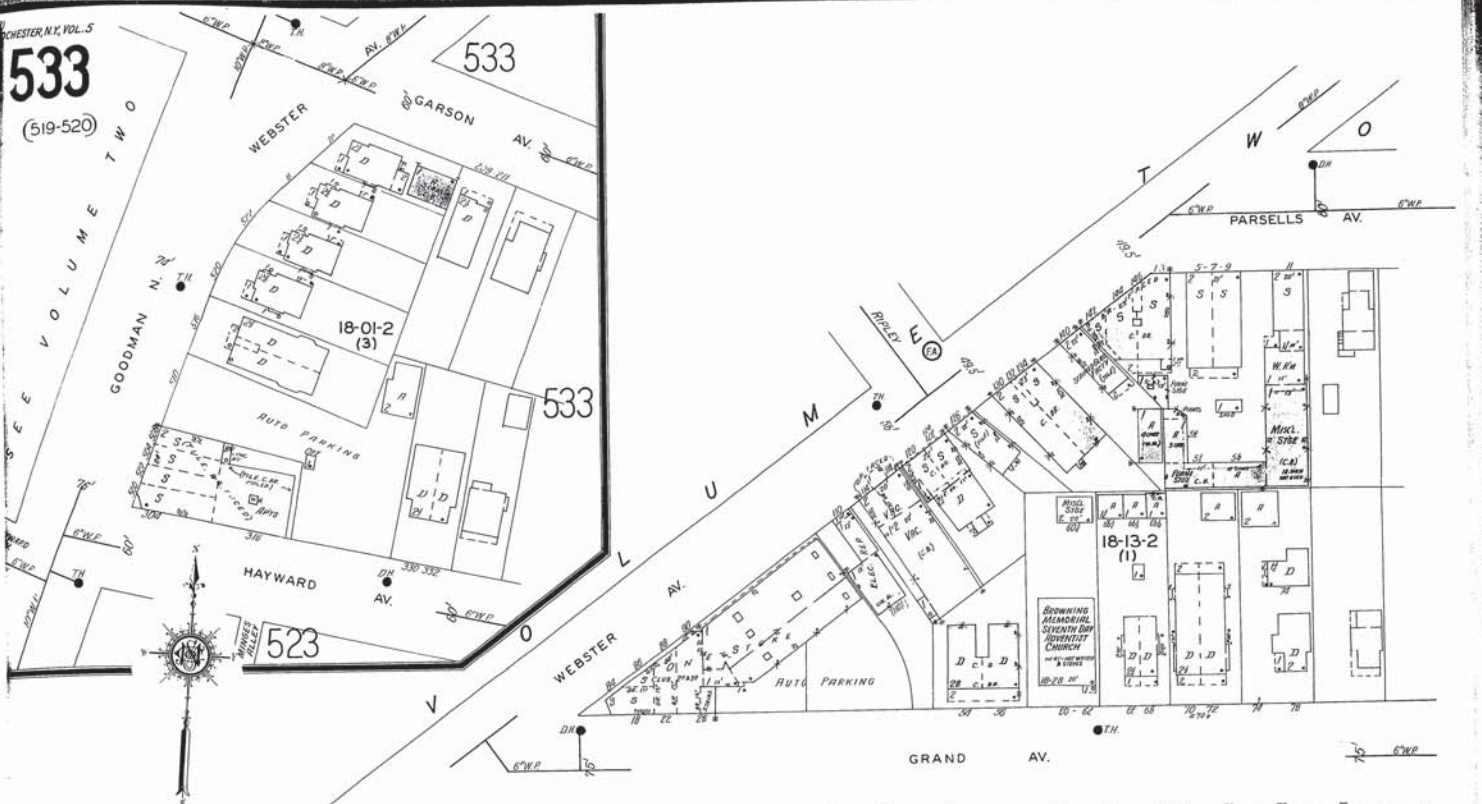




Approximate Site Area



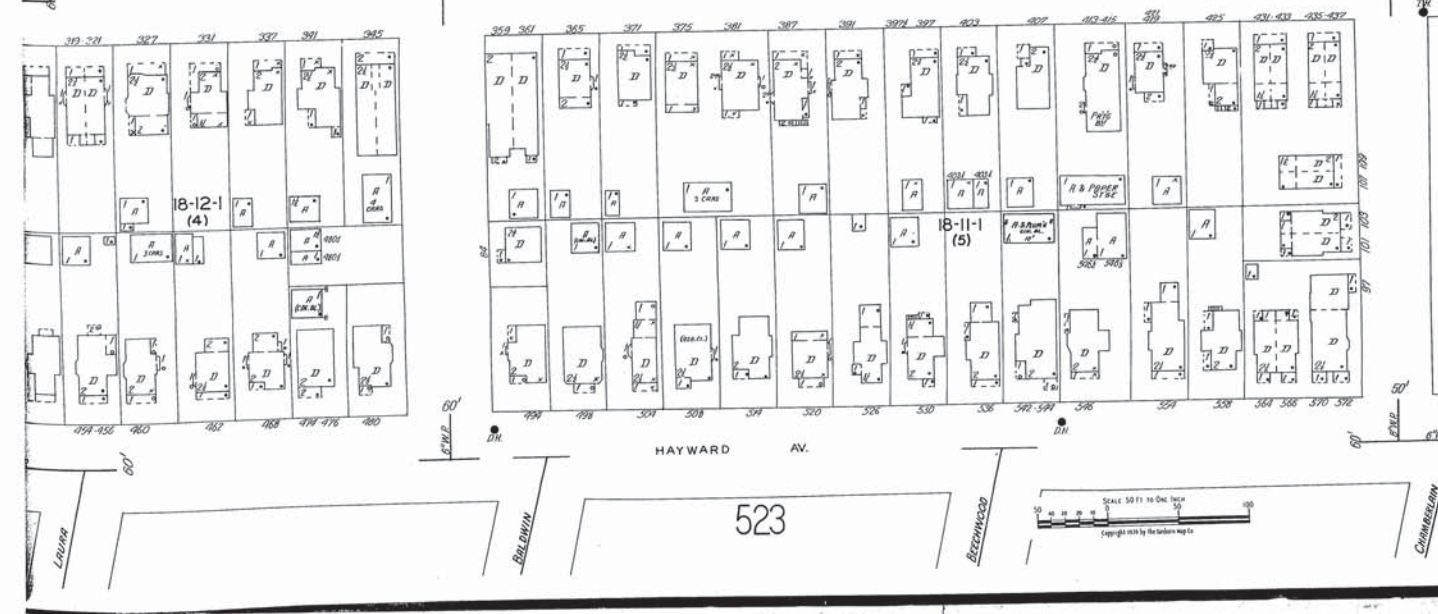
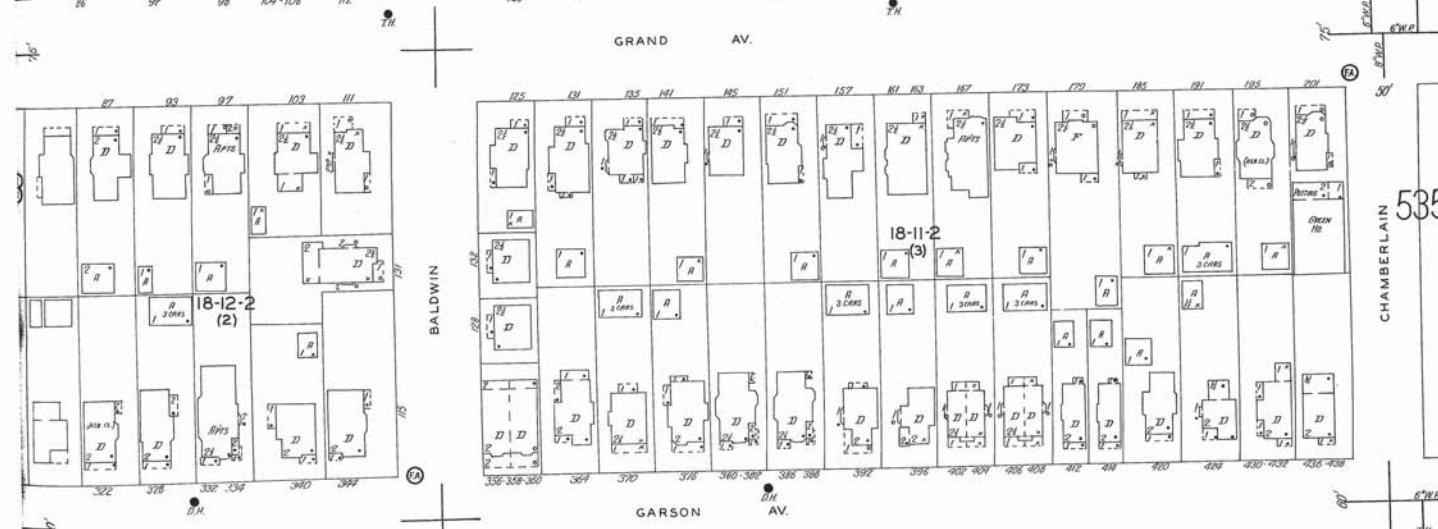
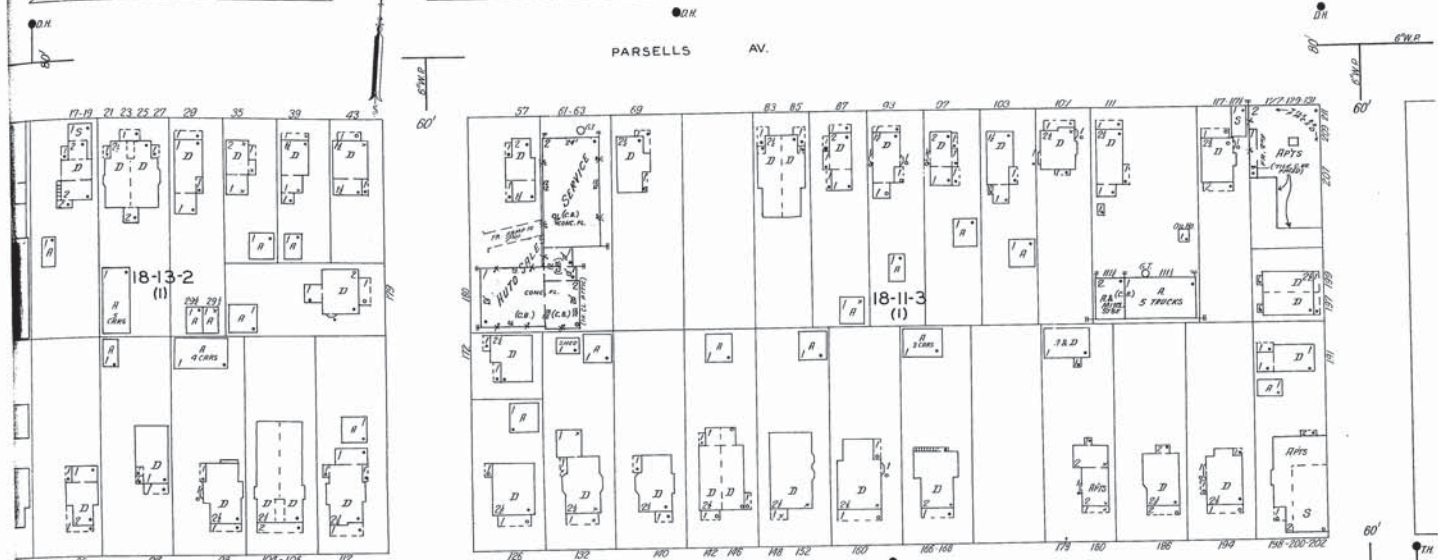
SEE VOLUME TWO




S E E V O L U M E T W O



WESTER AV.

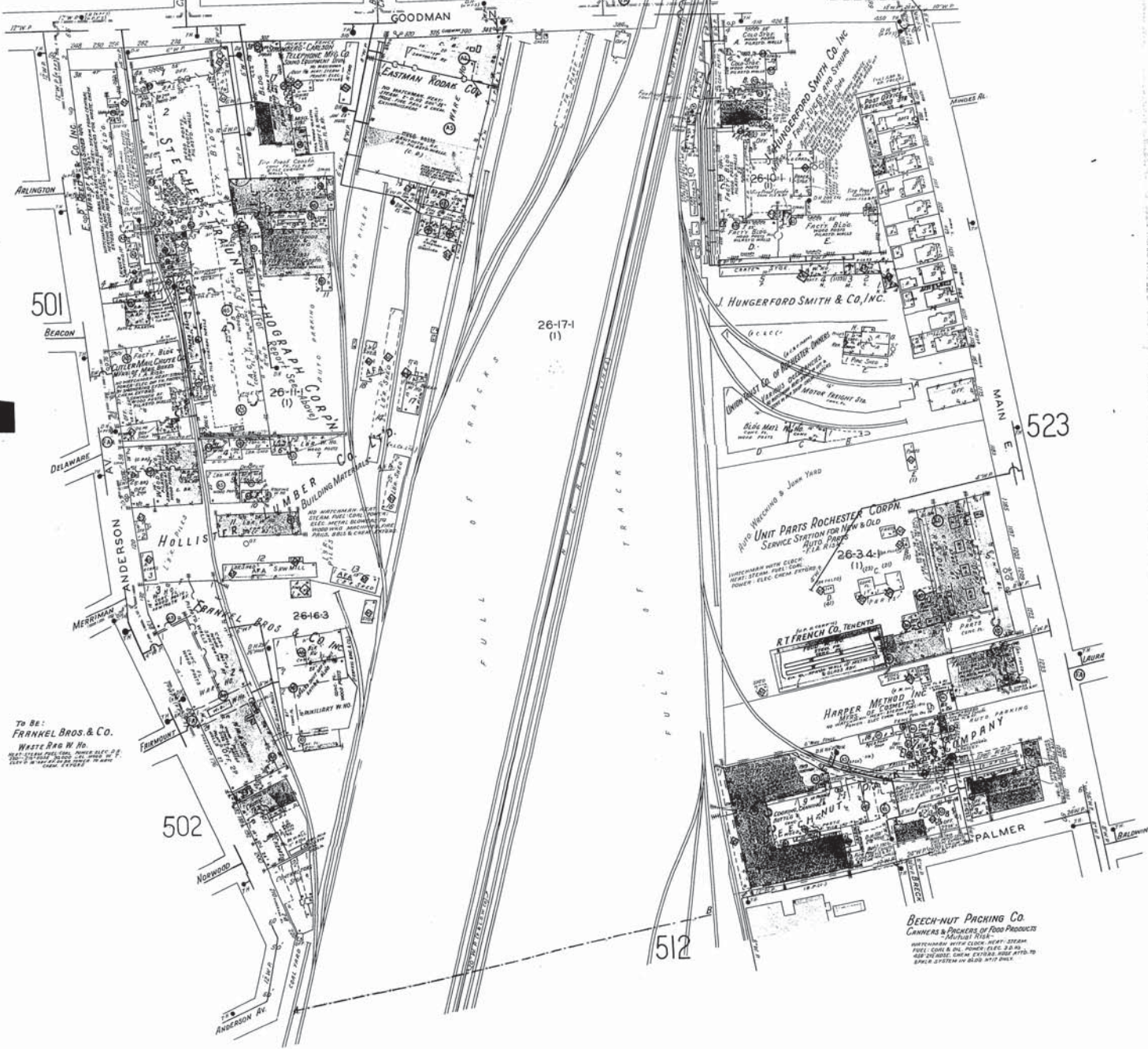


523




STECHEE-TRAILING LITHOGRAPH CORP.
MFGS. OF COLORED PAPER LABELS & CONTAINERS
WORKSHOPS, CENTRAL SECTION SERVICE AREA: STEEL
& WOOD FOR SHEETS, BENCHES, PILES, CRANES, PILING, ETC.
2000 LBS. BLENDED SODA ASBESTOS, 1/2 TON BOTTLES
FROM INSULATED AND PREFERRED CHARGE BLDG. THIS
1 DOUBLE WIDE 300 TO 3000 CHAM. ENDS

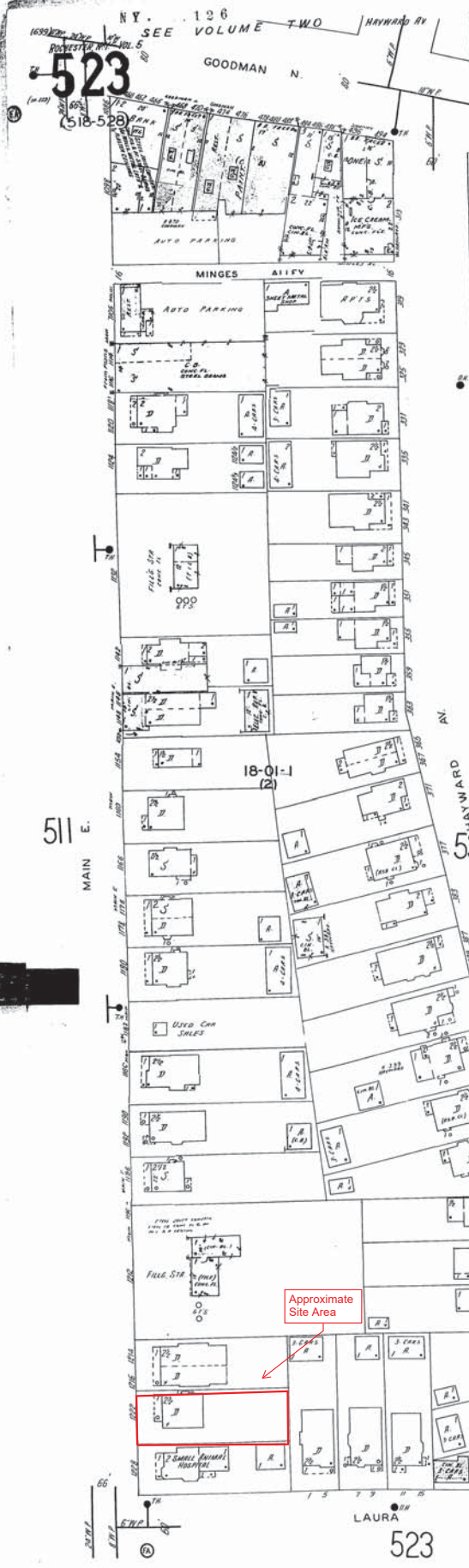
S E E V O L U M E O N E - S .



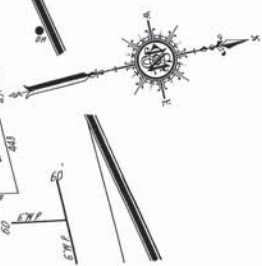
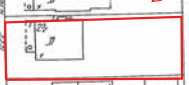
To BE:
FRANKEL BROS. & Co.
WASTE BAG W. Ho.
1047-1048 DELAWARE ST. ROCHESTER, N.Y.
1049-1050 DELAWARE ST. ROCHESTER, N.Y.
1051-1052 DELAWARE ST. ROCHESTER, N.Y.

BEECH-NUT PACKING CO.
CANNERS & PACKERS OF FOOD PRODUCTS
1000-1005 PALMER ST. ROCHESTER, N.Y.
WORKSHOPS WITH CRANES, HOIST SYSTEM,
PILING, CRANES, ETC. POWER, ELEC. 3.0 KW.
ALL 200 BOTTLES, 1000 LBS. BOTTLES, 100
BOTTLES SYSTEM IN BLDG. NOT ONLY



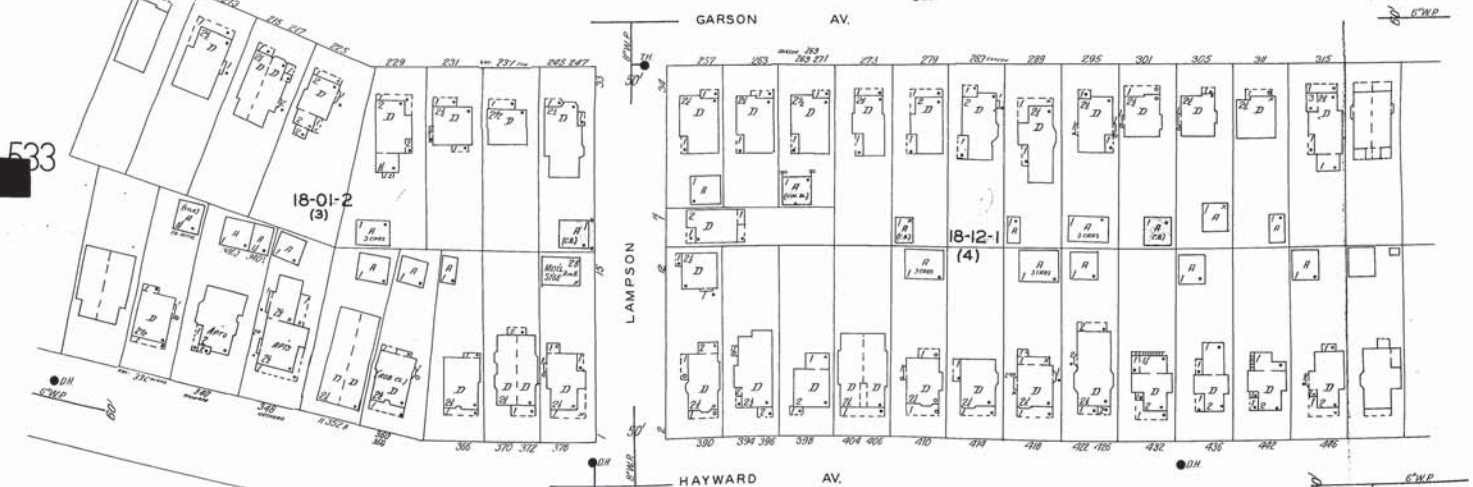
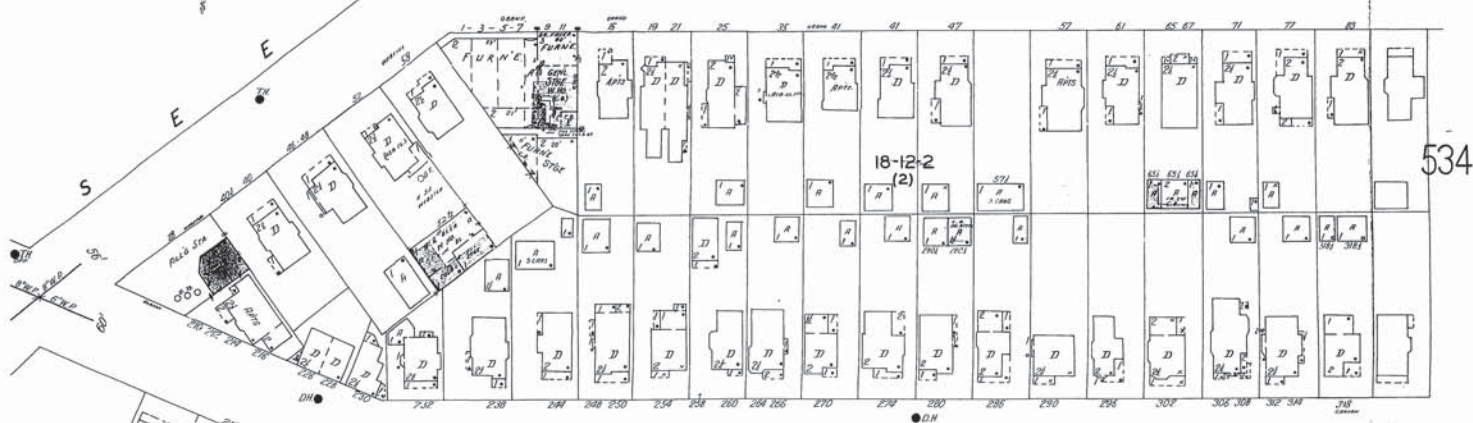
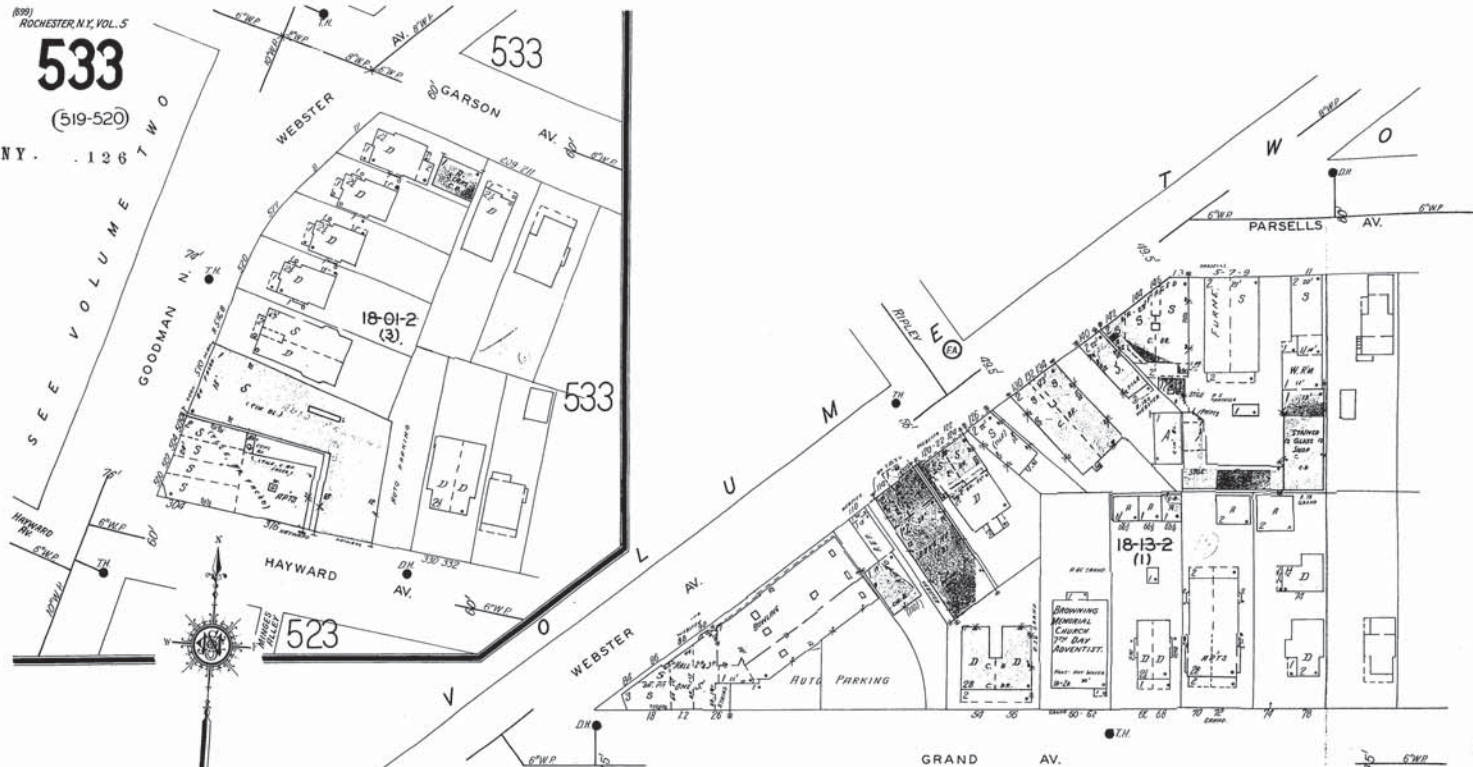


Approximate Site Area

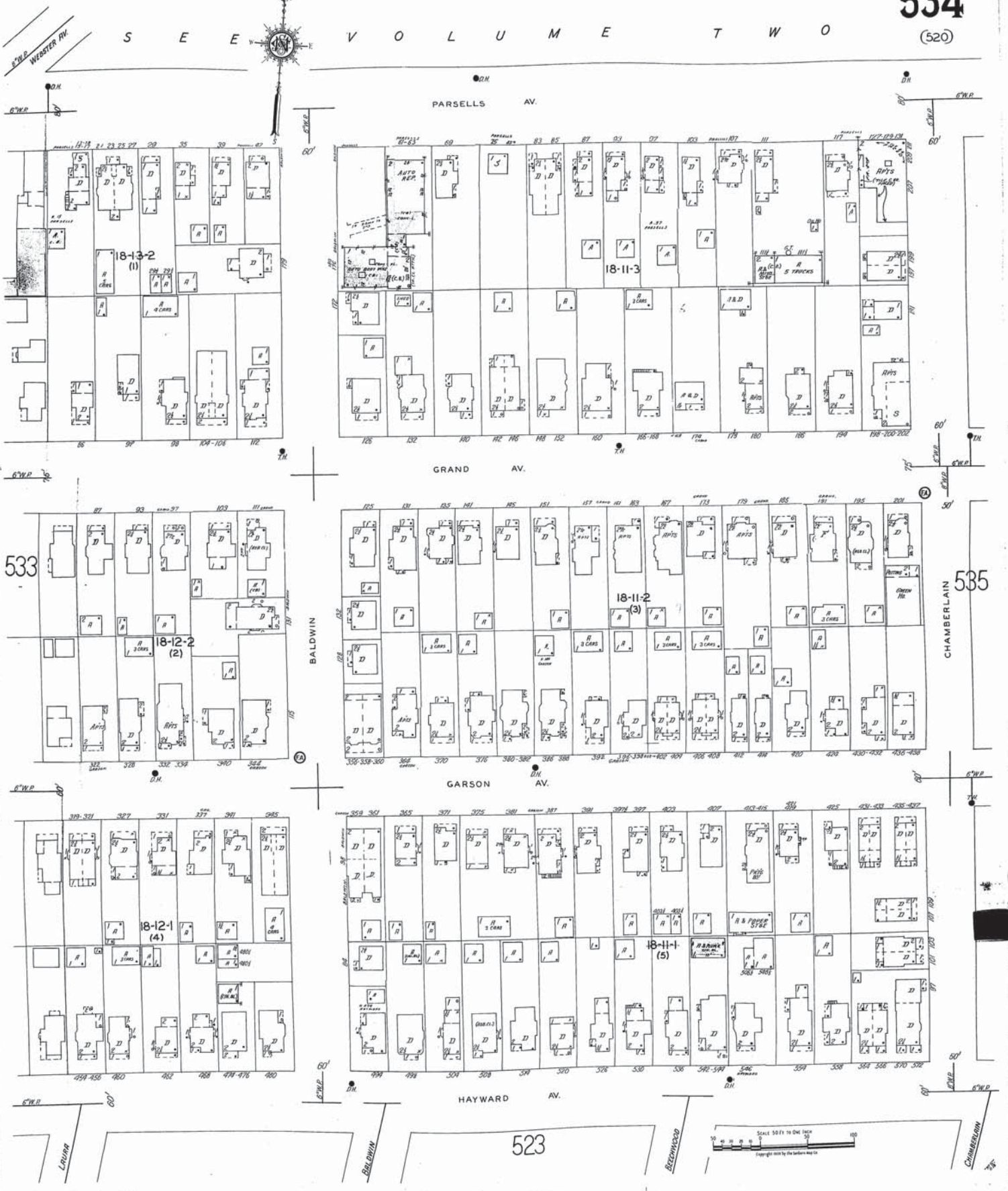


Scale 50 Ft to One Inch
Copyright 1978 by the authors may be

SEE VOLUME TWO



S E E V O L U M E T W O



533

535

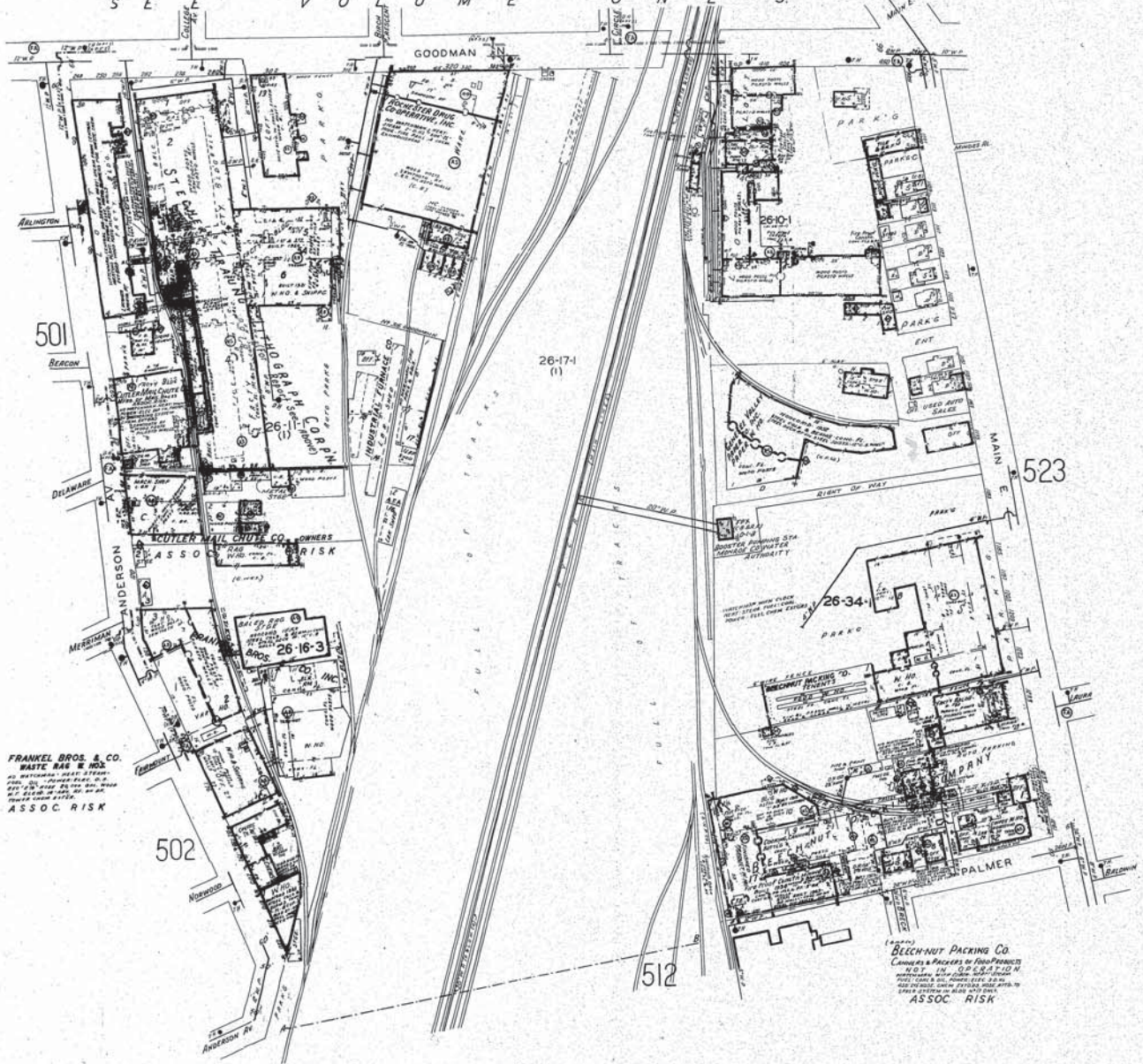
523



STETTER-TRAILING LITHOGRAPH CORP.
MFGS. OF COLORED PAPER LABELS & CONTAINERS
ASSOC. RISK



S E E V O L U M E O N E - S



FRANKEL BROS. & CO.
WASTE BAG & HDG.
ASSOC. RISK

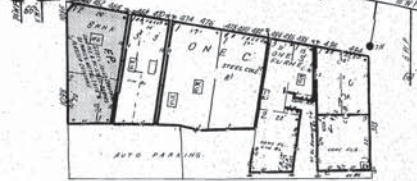
BEECH-NUT PACKING CO.
CANNERS & PACKERS OF FOOD PRODUCTS
ASSOC. RISK



523

SEE VOLUME TWO

GOODMAN N.



MINGS ALLEY

AUTO PARKING

PRIV. SCHOOL

MUNICIPAL PARK



C NC 1871 (C. & R. 1)

(C. & R. 2)

18-01-1

PARKING

PARKING

PARKING

PARKING

PARKING

PARKING

PARKING

PARKING

PARKING

PARKING

PARKING

PARKING

PARKING

PARKING

PARKING

PARKING

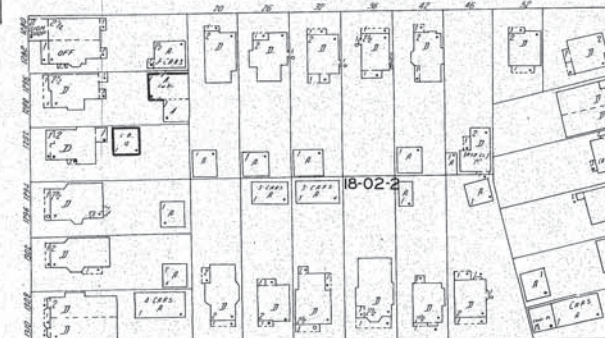
PARKING

523

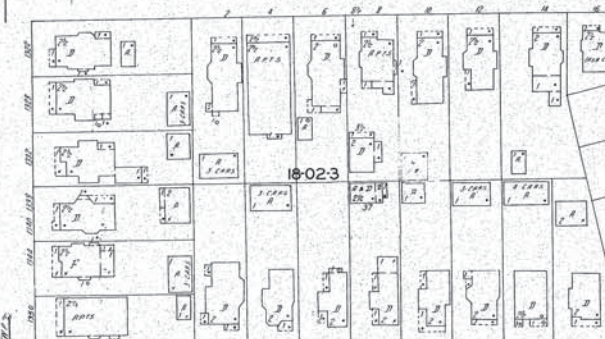
LAURA



BALDWIN



BEECHWOOD



CHAMBERLAIN

524

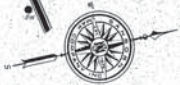
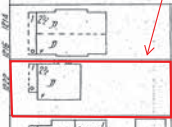
511 E.

511

533

534

Approximate Site Area

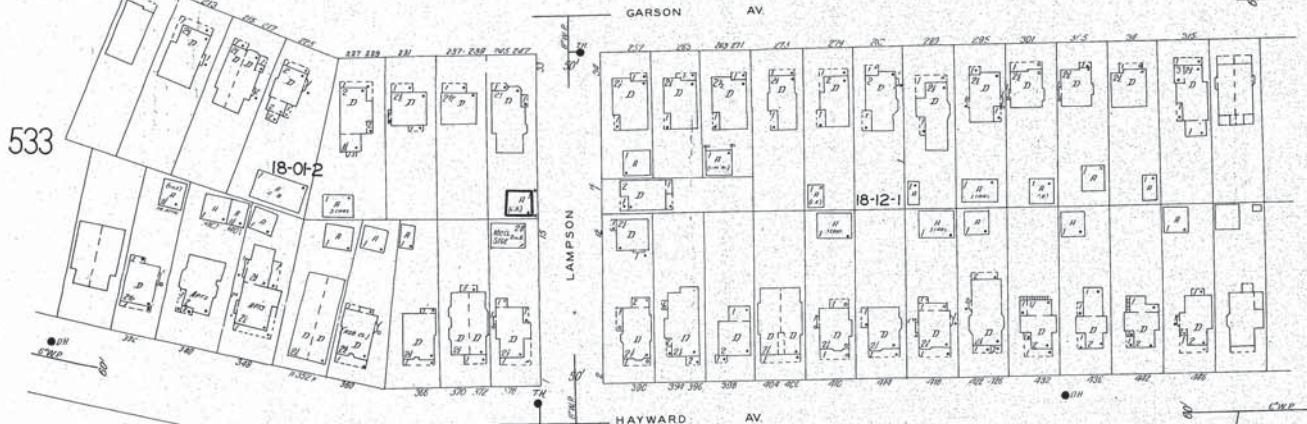
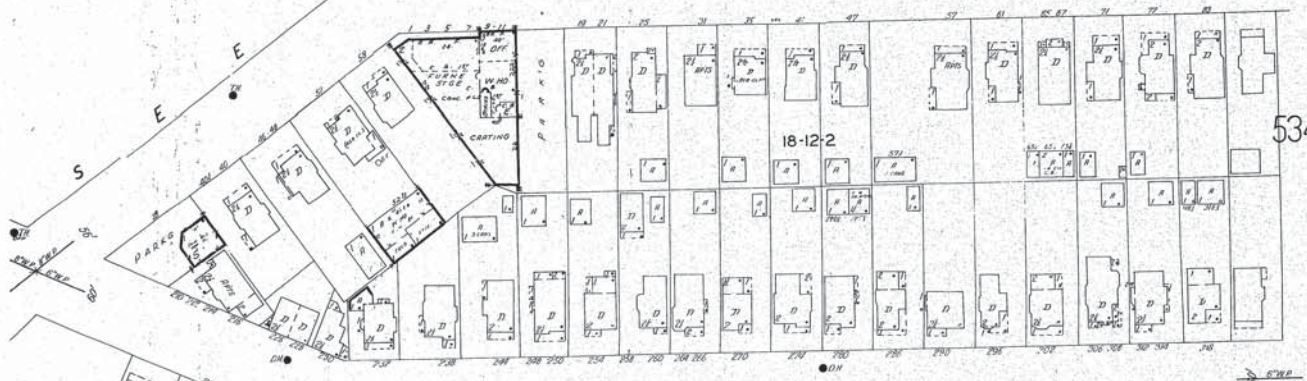
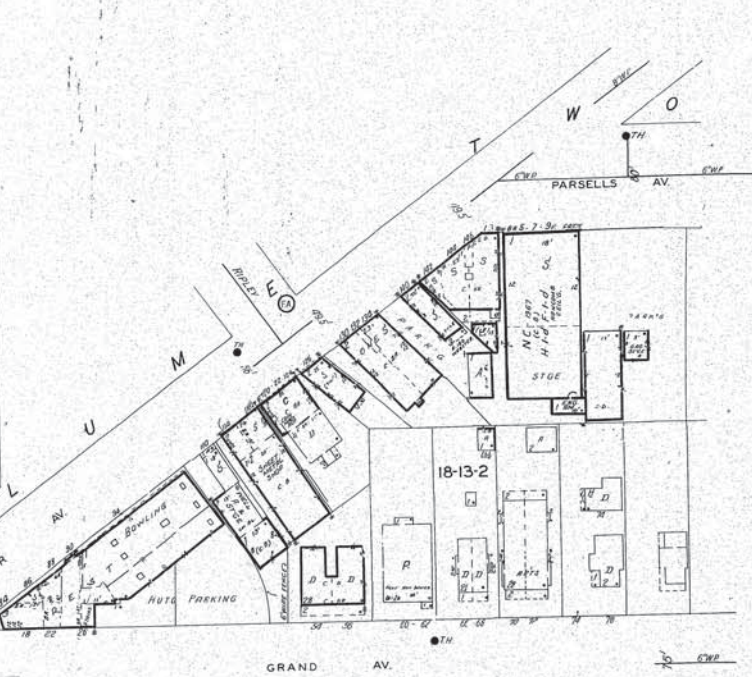
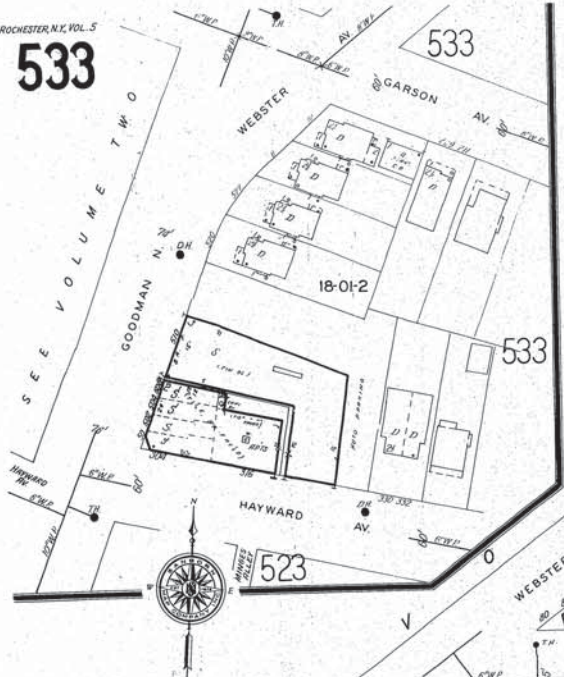


COPYRIGHT SANBORN MAP COMPANY, INC.

1971

533

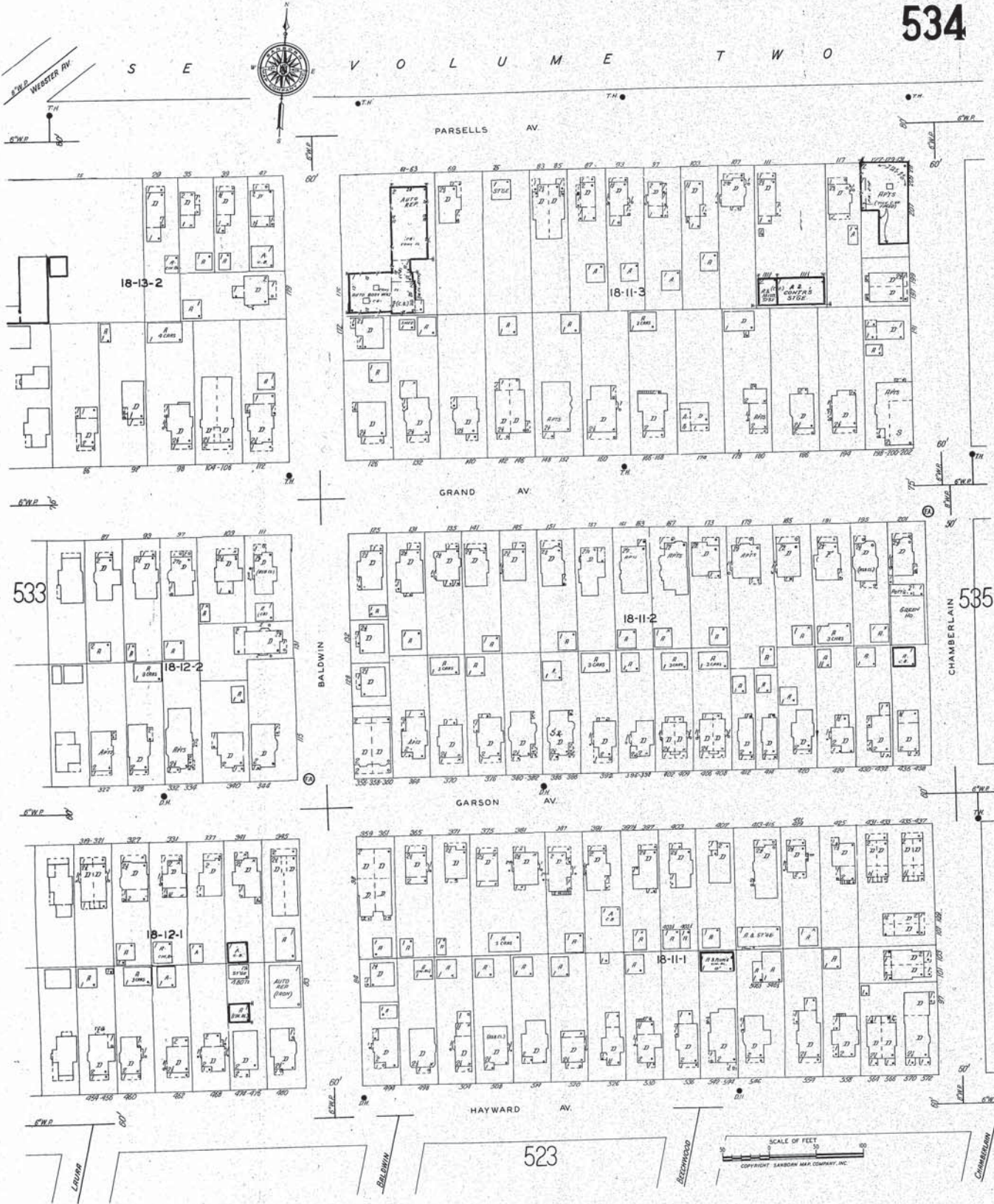
SEE VOLUME TWO



SCALE OF FEET
 0 50 100
 COPYRIGHT SANDOR MAP COMPANY INC.

523

S E V O L U M E T W O





TOPOGRAPHIC MAP RESEARCH RESULTS

Date: 2018-04-23

Order Number: 20180423018

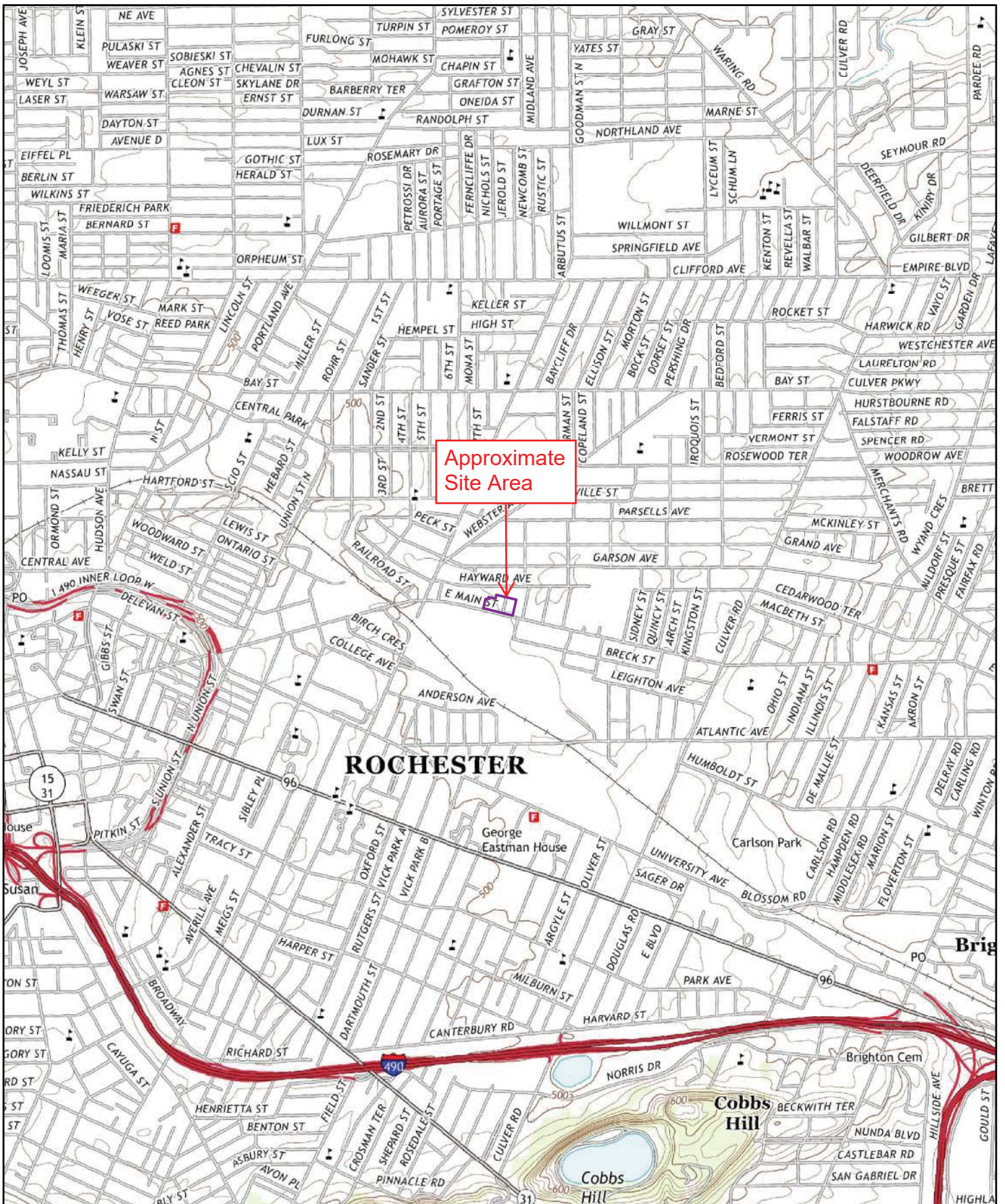
Site Name: Rochester E Main St and Laura St Parcels
Address: East Main Street, Rochester, NY, 14609

We have searched USGS collections of current topographic maps and historical topographic maps for the project property. Below is a list of maps found for the project property and adjacent area. Maps are from 7.5 and 15 minute topographic map series, if available.

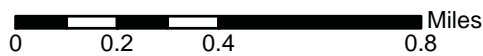
Year	Map Series
2013	7.5
1978	7.5
1971	7.5
1969	7.5
1952	7.5
1935	7.5
1931	7.5
1920	15
1912	15
1898	15
1895	15

Topographic Maps included in this report are produced by the USGS and are to be used for research purposes including a phase I report. Maps are not to be resold as commercial property.

No warranty of Accuracy or Liability for ERIS: *The information contained in this report has been produced by ERIS Information Inc. (in the US) and ERIS Information Limited Partnership (in Canada), both doing business as 'ERIS', using Topographic Maps produced by the USGS. This maps contained herein does not purport to be and does not constitute a guarantee of the accuracy of the information contained herein. Although ERIS has endeavored to present you with information that is accurate, ERIS disclaims, any and all liability for any errors, omissions, or inaccuracies in such information and data, whether attributable to inadvertence, negligence or otherwise, and for any consequences arising therefrom. Liability on the part of ERIS is limited to the monetary value paid for this report.*



2013

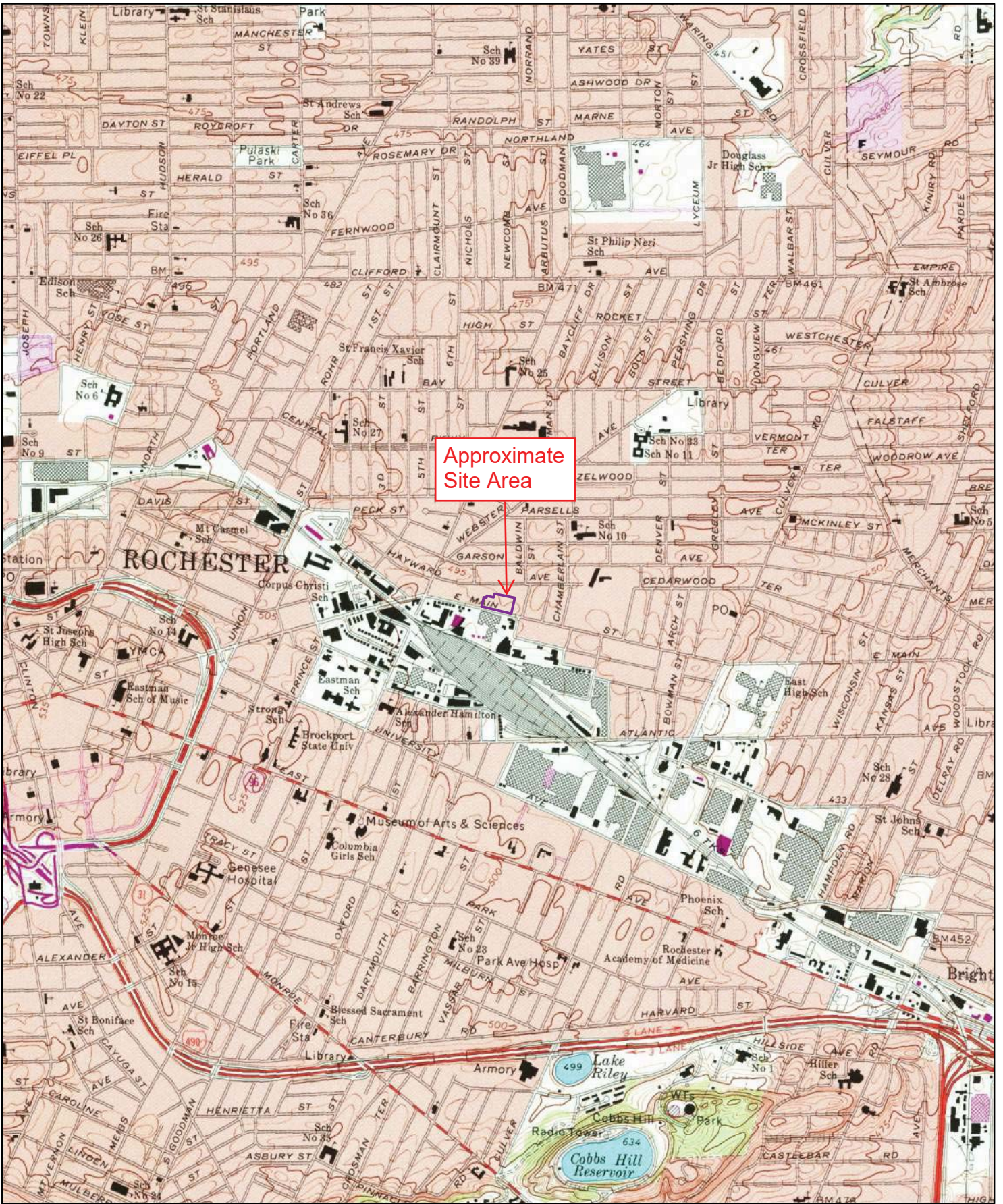


Order No. 20180423018

Quadrangle(s): Rochester East, NY


Source: USGS 7.5 Minute Topographic Map





Approximate Site Area

1978

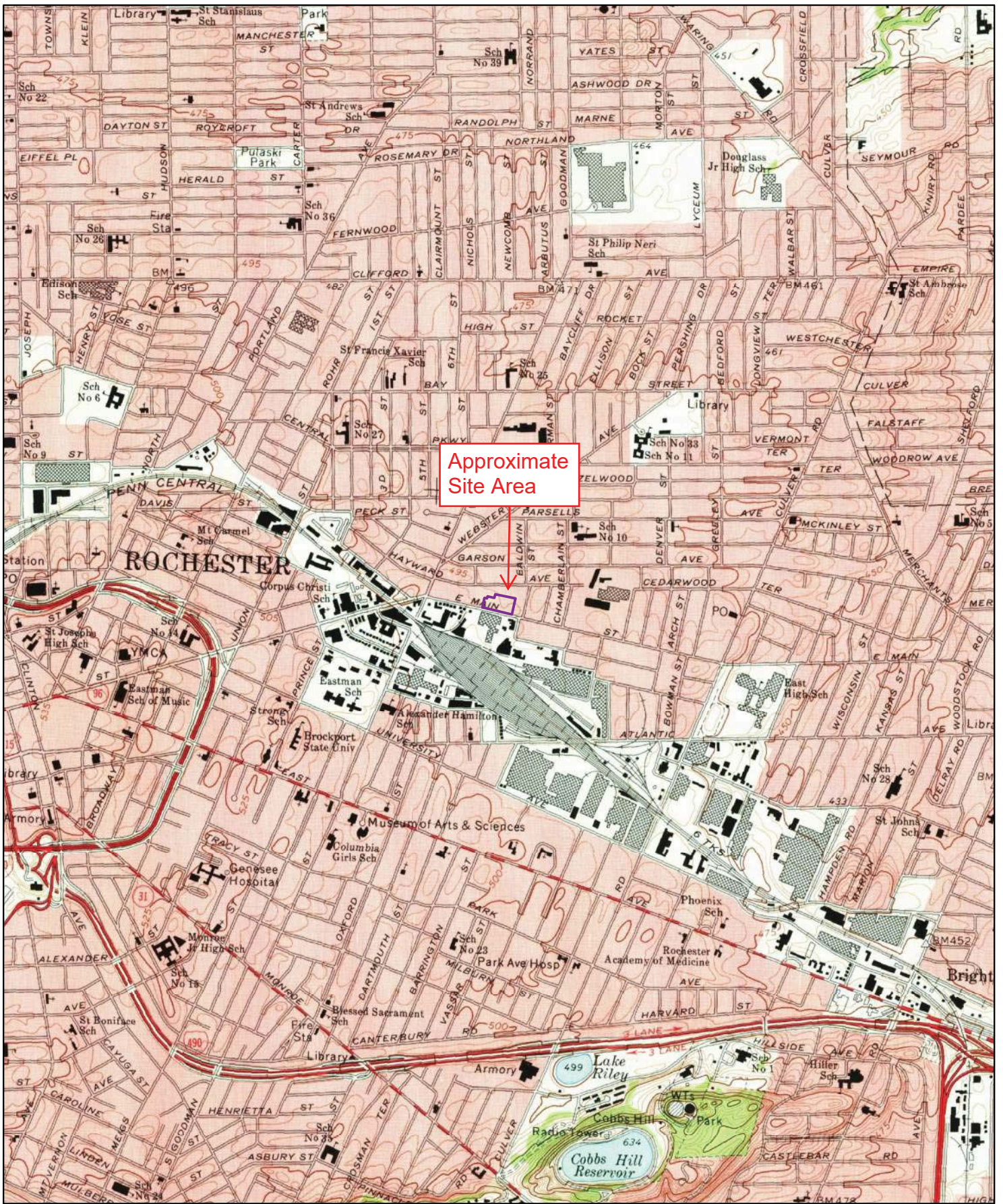


Order No. 20180423018

Quadrangle(s): Rochester East, NY


Source: USGS 7.5 Minute Topographic Map





Approximate Site Area

1971

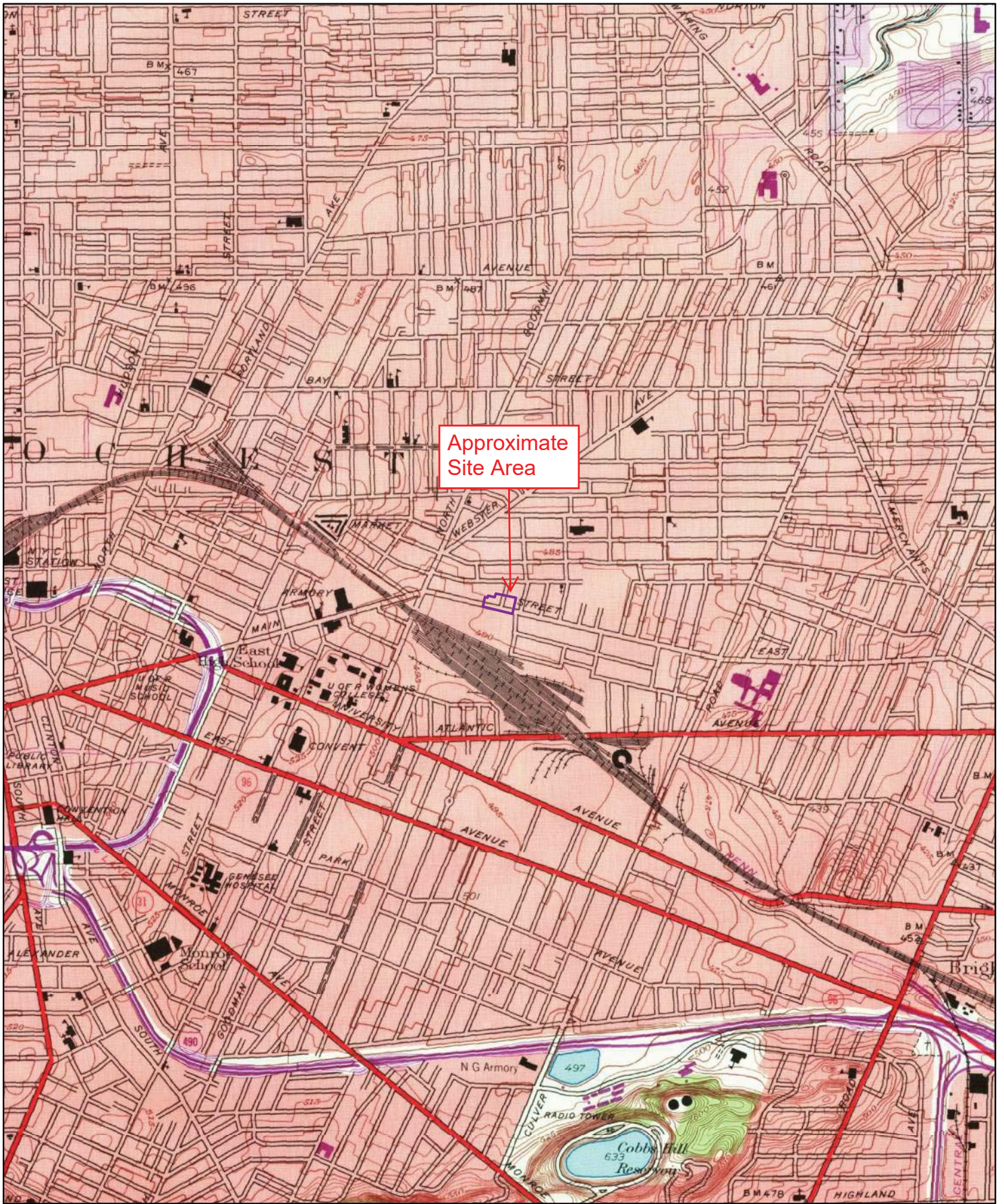


Order No. 20180423018


Quadrangle(s): Rochester East, NY

Source: USGS 7.5 Minute Topographic Map





1969

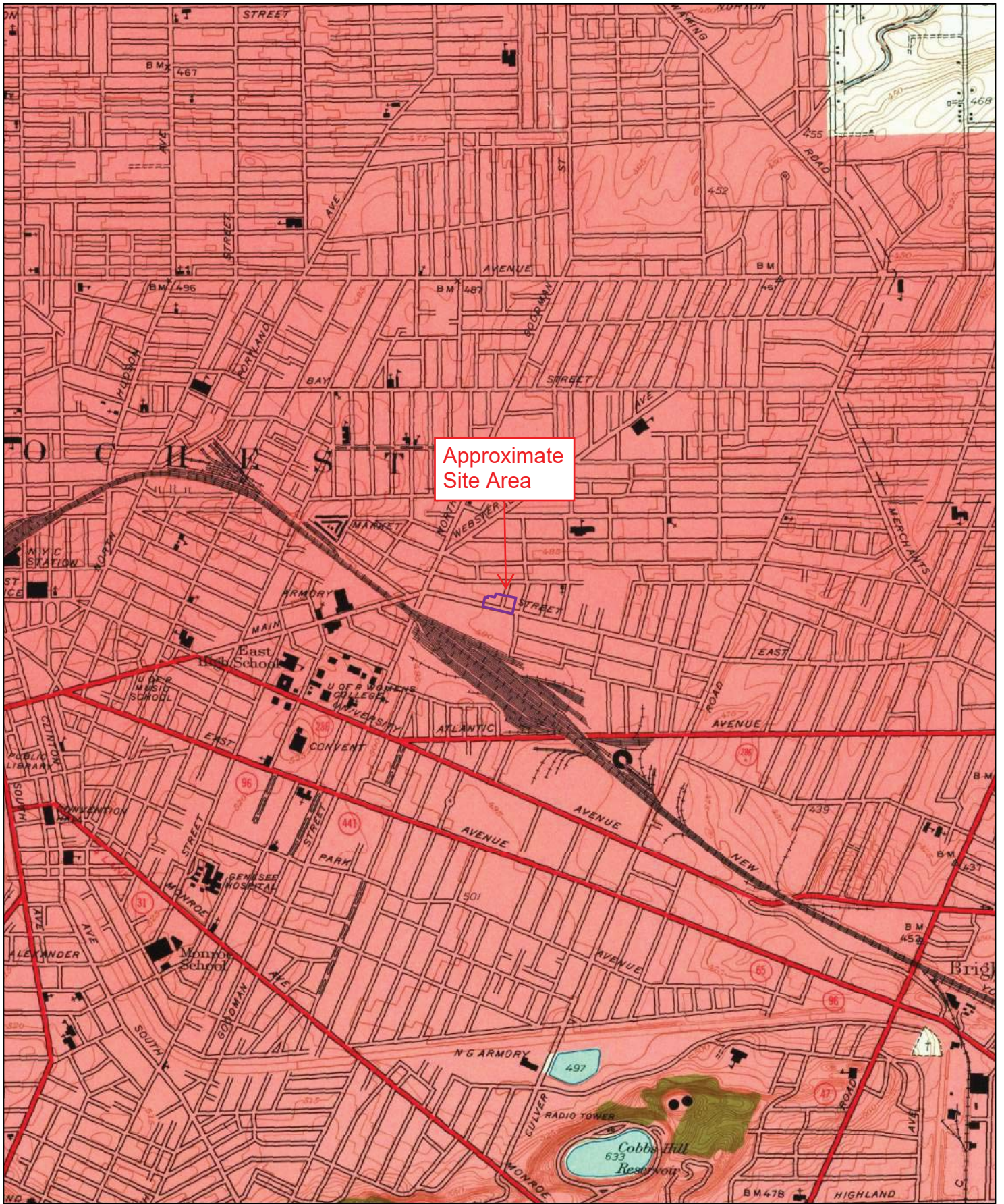


Order No. 20180423018

Quadrangle(s): Rochester East, NY

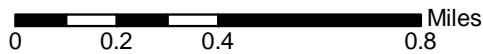
Source: USGS 7.5 Minute Topographic Map





Approximate Site Area

1952

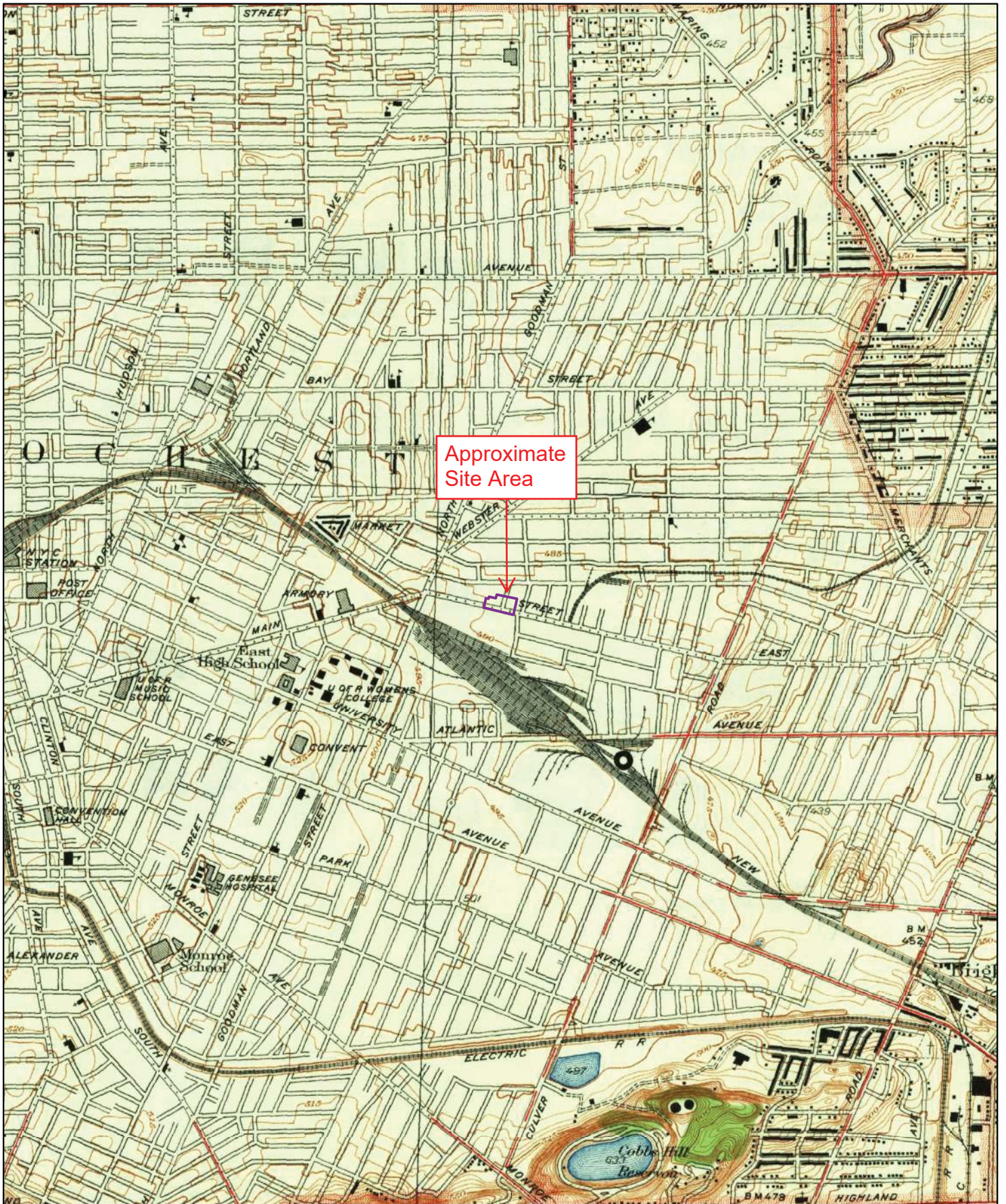


Order No. 20180423018


Quadrangle(s): Rochester East, NY

Source: USGS 7.5 Minute Topographic Map





1935




Order No. 20180423018

Quadrangle(s): Rochester East, NY


Source: USGS 7.5 Minute Topographic Map





Approximate
Site Area

1931



Order No. 20180423018

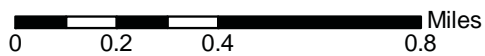
Quadrangle(s): Rochester East, NY

Source: USGS 7.5 Minute Topographic Map





1920

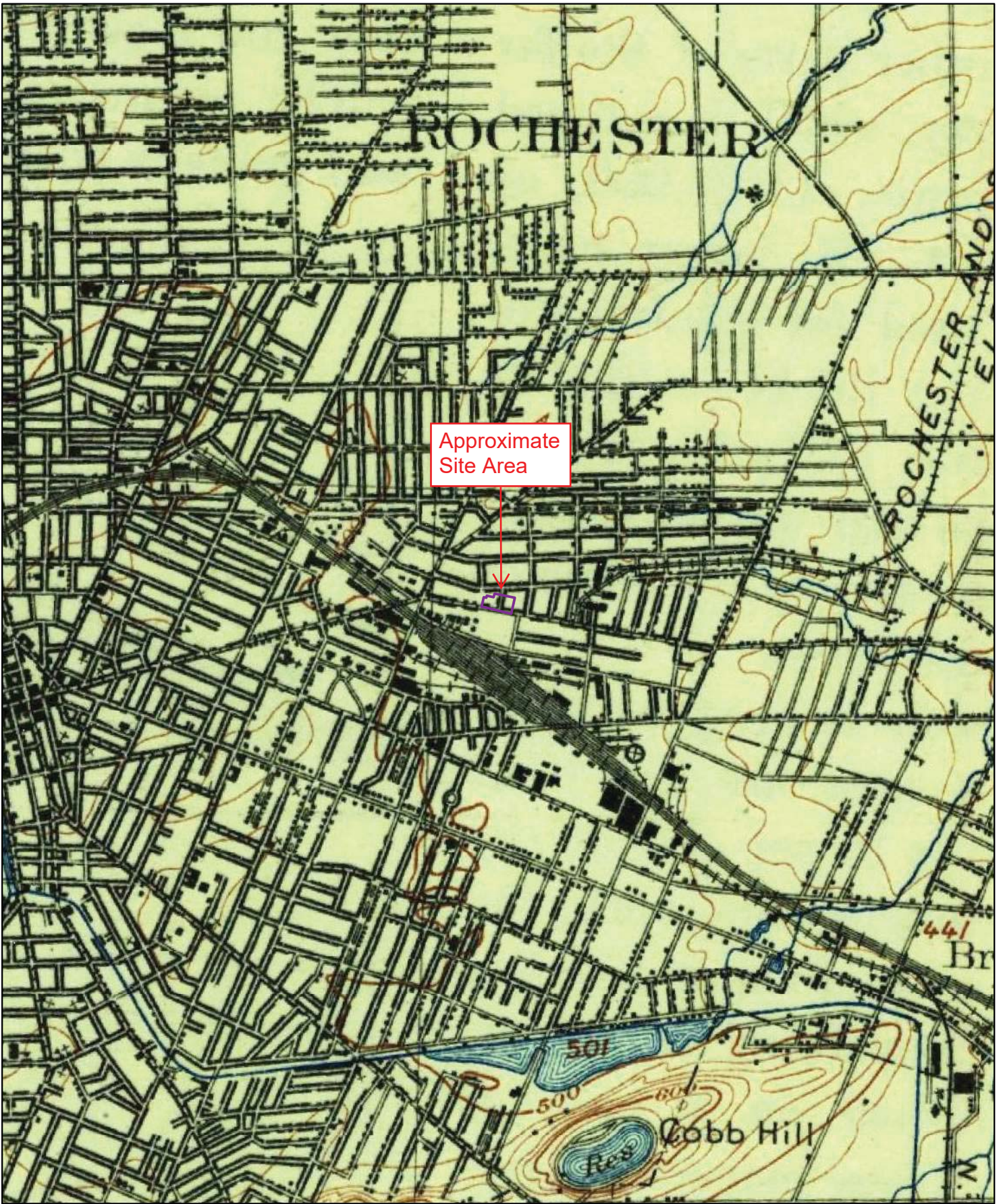


Order No. 20180423018


Quadrangle(s): Rochester, NY

Source: USGS 15 Minute Topographic Map





1912



Order No. 20180423018

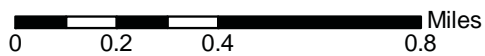
Quadrangle(s): Rochester, NY

Source: USGS 15 Minute Topographic Map





1898



Order No. 20180423018

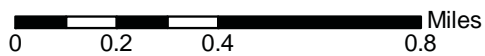
Quadrangle(s): Rochester, NY

Source: USGS 15 Minute Topographic Map





1895



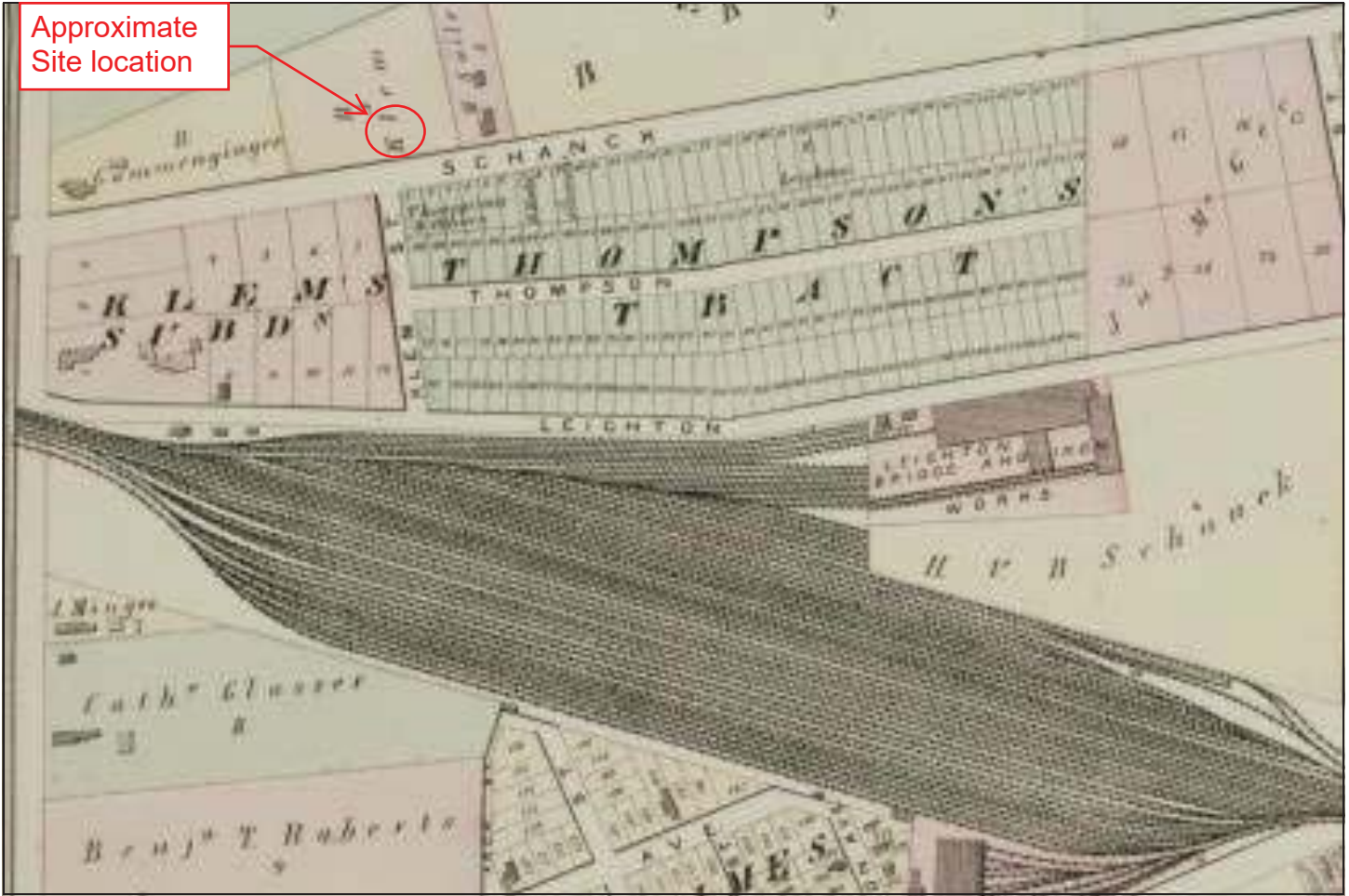
Order No. 20180423018

Quadrangle(s): Rochester, NY

Source: USGS 15 Minute Topographic Map



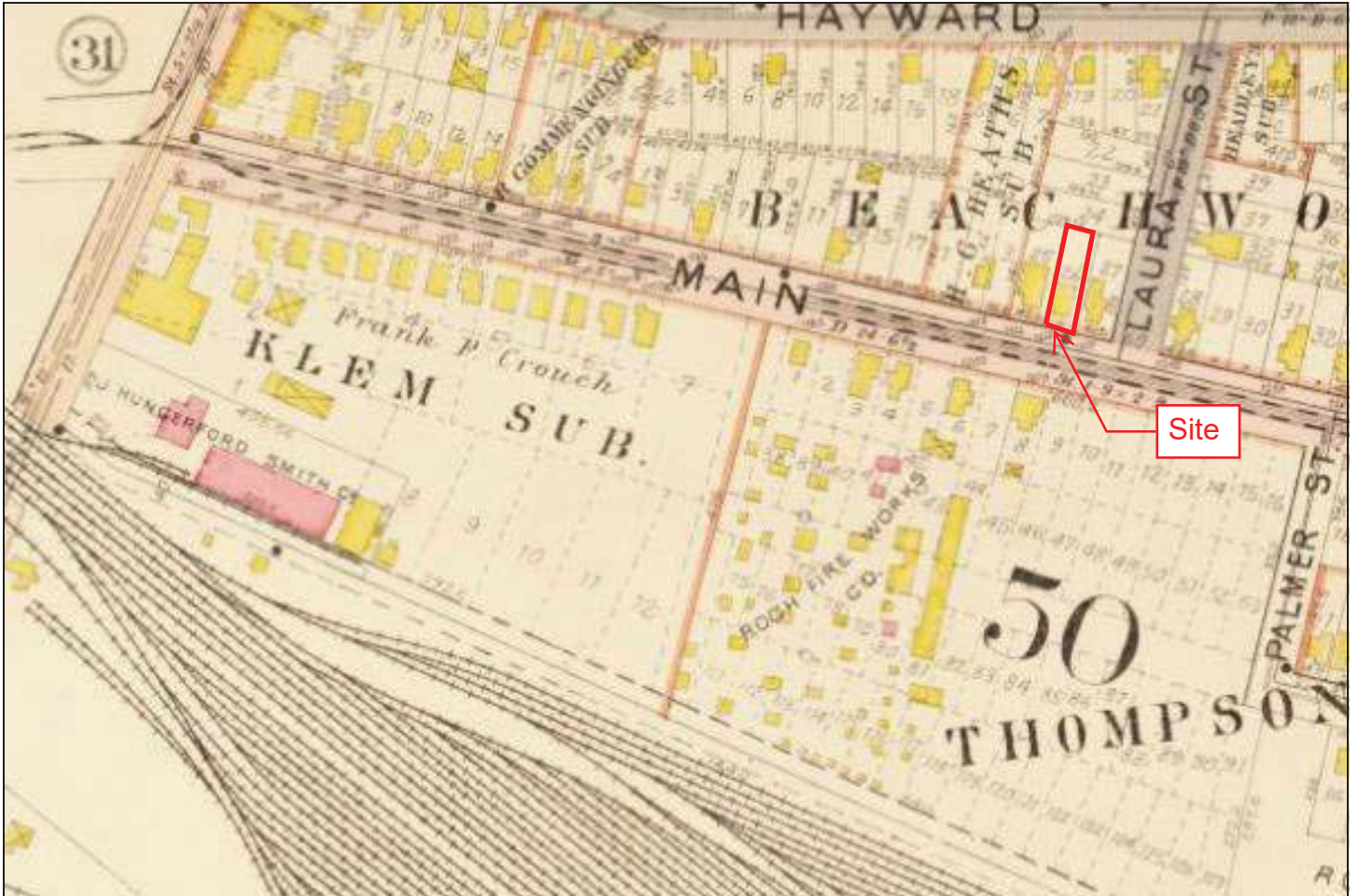
1875 Plat Map



1888 Plat Map



1900 Plat Map



1910 Plat Map



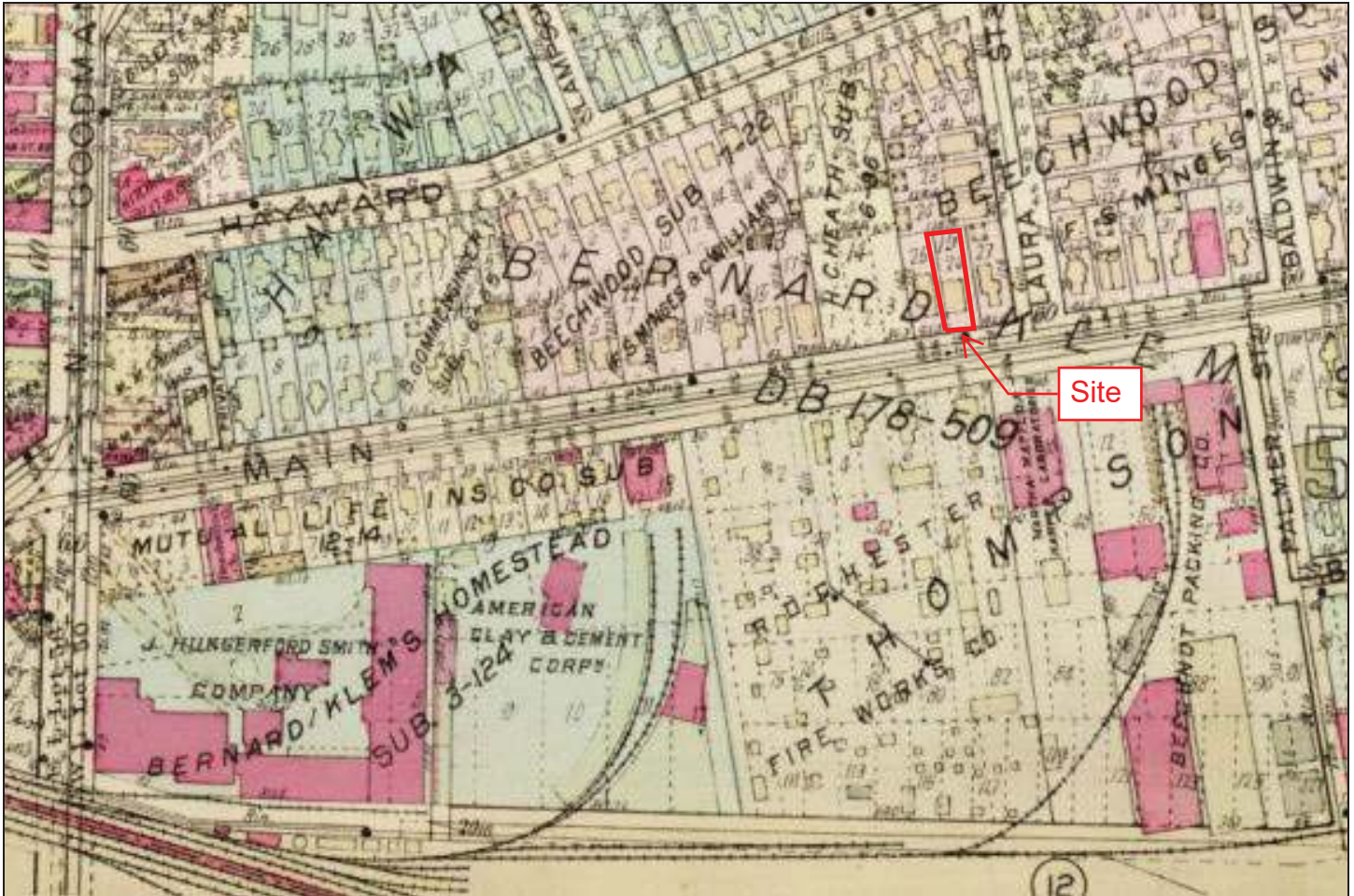
1918 Plat Map



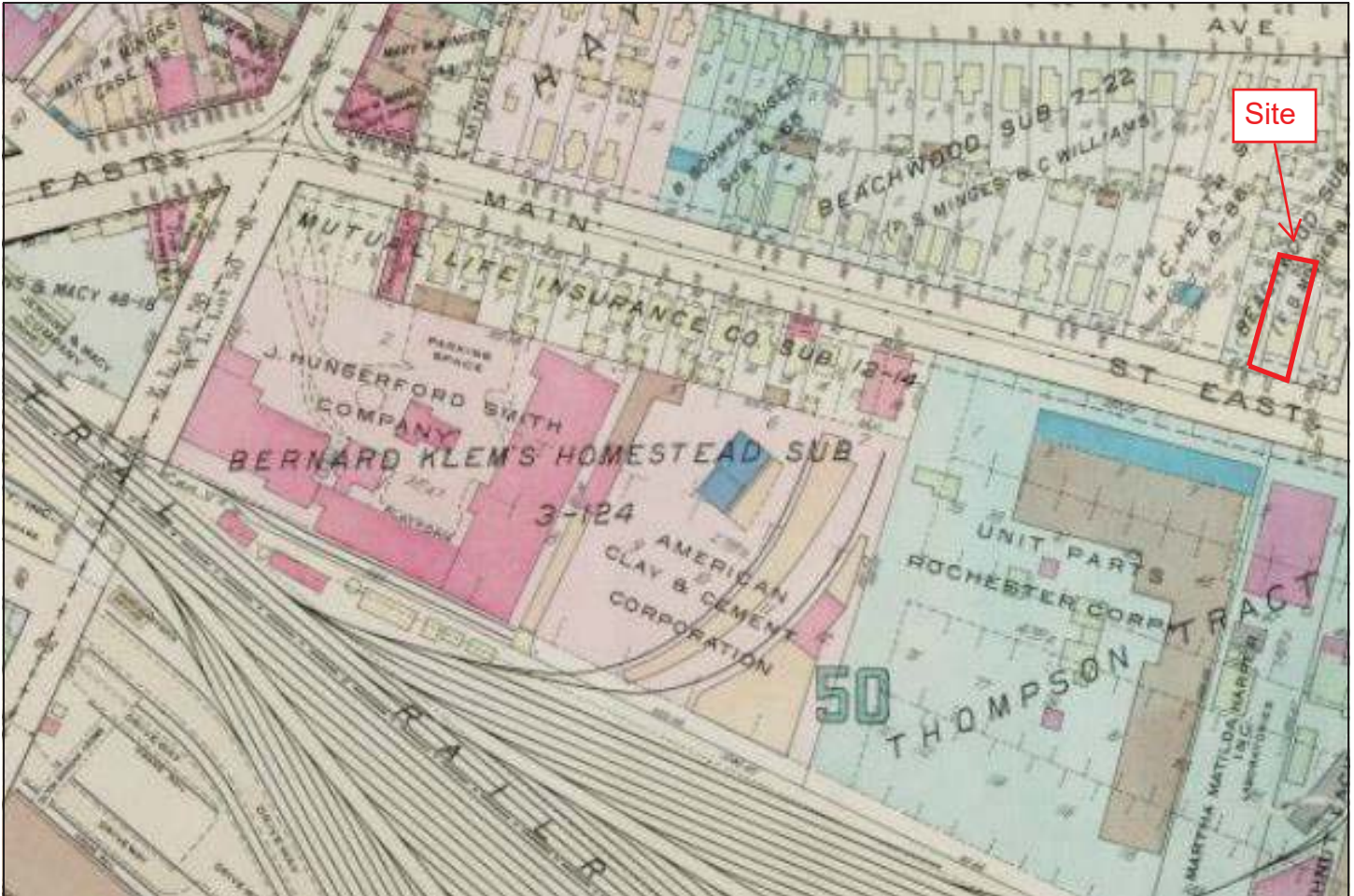
Site



1926 Plat Map



1935 Plat Map



HISTORICAL DIRECTORY REPORT

for the site:

Rochester E Main St and Laura St Parcels
 East Main Street
 Rochester, NY 14609
 PO #:

Report ID: 20180423018
 Completed: 4/24/2018

Ecolog ERIS Ltd.
 Environmental Risk Information
 Service (ERIS)
 A division of Glacier Media Inc.
 P: 1.866.517.5204
 E: info@erisinfo.com

www.erisinfo.com



Search Results Summary

Date	Source	Comment
2017	POLKS	
2012	POLKS	
2007	POLKS	
2002	POLKS	
1997	POLKS	
1992	POLKS	
1989	POLKS	
1985	POLKS	
1981-82	POLKS	
1976	POLKS	
1972	POLKS	
1967	POLKS	
1962	POLKS	
1958	POLKS	
1954	POLKS	
1949	POLKS	
1944	POLKS	
1939	POLKS	

4/24/2018

RE: CITY DIRECTORY RESEARCH
Rochester E Main St and Laura St Parcels
East Main Street Rochester, NY

Thank you for contacting ERIS for an City Directory Search for the site described above. Our staff has conducted a reverse listing City Directory search to determine prior occupants of the subject site and adjacent properties. We have provided the nearest addresses(s) when adjacent addresses are not listed. If we have searched a range of addresses, all addresses in that range found in the Directory are included.

Note: Reverse Listing Directories generally are focused on more highly developed areas. Newly developed areas may be covered in the more recent years, but the older directories will tend to cover only the "central" parts of the city. To complete the search, we have either utilized the ACPL, Library of Congress, State Archives, and/or a regional library or history center as well as multiple digitized directories. These do not claim to be a complete collection of all reverse listing city directories produced.

ERIS has made every effort to provide accurate and complete information but shall not be held liable for missing, incomplete or inaccurate information. To complete this search we used the general range(s) below to search for relevant findings. If you believe there are additional addresses or streets that require searching please contact us at 866-517-5204.

Search Criteria:

1100-1300 of Main St E
1-20 of Laura Street
350-500 of Hayward Avenue
10-50 of Baldwin Street

**BALDWIN ST (ROCHESTER)-FROM 486
HAYWARD AVE NORTH
+ E MAIN ST CONTINUES**

- ZIP CODE 14609 CAR-RT C008
- 19 Myers Samantha L ✓ [16] ▲ (1939)
- 20 Broman David W [30] ▲ (1900)
- 25 Coleman Paul A ✓ @ [16] ▲ (1939)
- 26 - 31 No Current Listing (2 Hses)
- 32 Fuhry Julia H ✓ @ [46] ▲ (1920)
-585-654-8101
- Fuhry Kenneth R585-654-8101
- 41 Vazquez Miriam ✓ @ [9]
- Vega Angel ✓ [4]
- Vega Yanaraitza
- 42 No Current Listing
- 52 Caldwell Kelly T ✓ @ [11]
- Caldwell Davon
- + HAYWARD AVE INTERSECTS
- 77 No Current Listing
- + GARSON AVE INTERSECTS
- 128 No Current Listing
- 131 1 [N] Session N ✓ @585-288-8924
- 2 [N] Myles Kenneth ✓ @

- 348 1 No Current Listing
- 2 Cruz Maria L @ [2]
- 2 [N] Grant Keyshana ✓
- 352 1 Davis Kim S @ [2]
- 1 Davis Dana D
- 2 [N] Beard Barbara ✓ @
- 2 Smith Barbara ✓ [3]
- 3 Mendez Zulma [19]
- 4 [N] Arnold Shelby K
- 360 Robinson Delshaun & Carolyn ✓ @ [14] ▲ (1939)
- 363 Hardaway Mary L ✓ @ [21] ▲ (1920)
- Hardaway Kamia R
- 365 Henry Deborah ✓ @ [3]
- 1 - 2 No Current Listing (2 Apts)
- 3 [N] Calzado Barbaro C ✓
- 366 [N] Bouey Adrian ✓
- Strassner Lynn [11] ▲ (1939)
- Strassner Marilyn
- 1 - 2 No Current Listing (2 Apts)
- 370 Morgan Makeshia M ✓ [3]
- 371 [N] Glover Kent ✓585-482-6798
- White Sharla [22] ▲ (1939)
- 1 - 3 No Current Listing (3 Apts)
- 372 Bostick Brenis L [22]
- 377 Sinkler Tracy L @ [20]
- 1 Romeo Lenora M @ [2]
- 1 Romeo Carl
- 2 No Current Listing
- 383 Tanksley Shantiece @ [2]
- Tanksley Chevelle
- 1 McClellan Lisa M [3]
- 2 No Current Listing
- + LAMPSON ST BEGINS
- 387 Weems Walter J @ [2]
- Weems Dashaun
- 390 - 390 No Current Listing (2 Hses)
- 393 Bonnewell Kim ✓ @ [3]
- Bonnewell Isis
- Speed Domonique ✓ [2]
- Speed Leiloni
- 394 [N] Robinson Johniqua ✓
- [N] Walker Chanta ✓
- Washington Anthony L ✓ @ [13] ▲ (1939)
- 395 Joseph Renata D ✓ [9]585-360-4024
- Joseph Mary585-360-4024
- 396 Washington Mercy M [2] ▲ (1939)
- 398 Bell Leola ✓ @ [2]
- 399 Davis Brinden O & Brittney G ✓ @ [13] ▲ (1939)
- Ridgeway Wanda A ✓ @ [13] ▲ (1939)
- Ridgeway Kameelah D
- 405 Campbell Monique & Jeremy ✓ [7]
- 406 [N] Scott Shana S ✓
- 409 Johnson Monique [2]
- 410 Williams Melba [8]
- 414 McMillon Andre M [2]
- 417 Height Andrea M ✓ [7]
- Height Keyani
- 418 No Current Listing
- 422 Collazo Angela R & Jaime J ✓ @ [32] ▲ (1930)585-482-0363
- 423 Hasan Latif N ✓ [12]585-355-4896
- Millwood Mary A ✓ [21] ▲ (1939)
-585-224-0535
- Millwood Merco E585-224-0535
- 1 - 2 No Current Listing (2 Apts)
- 426 Collazo Jamie Jr @ [17] ▲ (1939)
- 431 Buie Willie [16] ▲ (1939)
- [N] Ford Robert ✓585-288-4039
- 432 Kimble Mattie [12] ▲ (1939)
- 1 - 2 No Current Listing (2 Apts)
- 435 Burnette Sarah @ [2]
- 436 Arnold Marquell ✓ @ [2]
- 437 McLean Elisa A [13] ▲ (1939)
- 442 Mateo Betty @ [2]
- Mateo Christina
- 443 1 No Current Listing
- 2 [N] Madden A ✓585-224-0715
- 3 No Current Listing
- 446 Scott Alanna U ✓ @ [5]585-288-8611

STREET GUIDE

+ PENFIELD RD INTERSECTS Continued
from prior page

HAYWARD AVE Cont'd
+ LAURA ST ENDS

- 454 Alston Richard K & Naomi ✓ [41] (1917)
.....585-288-9203
- 456 [U] Patterson-Troche Tyamani ✓
Shabazz Amanda S ✓ @ [4]
[U] Wilson Najee ✓
- 460 No Current Listing
- 461 [U] Looney Michael D @
- 462 No Current Listing
- 468 Thomas Lori F ✓ @ [36] (1910)
Thomas Andrew R
- 469 Nembhart Darnus L ✓ [37] (1888)
.....585-288-2399
Reeves Shaneika A ✓ [7]
- 474 - 476 No Current Listing (2 Hses)
- 481 Council Charlie C & Katie ✓ @ [25] (1939)
Griffin Carmenique D ✓ @ [8]
Griffin Jamarly
- 485 Rogríguez Lillian [11] (1939)
- + BALDWIN ST BEGINS
- 487 Usher Passion D [15] (1939)
- 494 No Current Listing
- 498 Wilson John D ✓ @ [29] (1888)
Wilson Inez J
- + BALDWIN ST INTERSECTS
- 503 Hill Imari I ✓ [9]
- 504 [U] Lockett Michael L & Shaniece L
1 - 2 No Current Listing (2 Apts)

LAURA ST (ROCHESTER)-FROM 1235 E
MAIN ST NORTH

+ ZIP CODE 14609 CAR-RT C008

- 1 No Current Listing
- 4 Godden Scott W @ [8]
[U] Soto Michelle J ✓ @
1 - 2 No Current Listing (2 Apts)
- 5 Bradley Tiana D ✓ [8]
Bradley Eva L
[U] Tross Erica ✓585-654-5622
- 6 Butler Jessica I @ [8]
- 7 Dorsey Courtney M [5]
- 8 [U] Daniels A ✓585-288-1168
Fuller Gary C [4]
Fuller Joseph
- 9 [U] Sheikh Malkan ✓
Simmons Veldra R [7]
- 10 [U] Gallipeau Jamie ✓ @
Richardson Tiffany M ✓ @ [3]
- 11 No Current Listing
- 12 [U] Trumpower Christina ✓
Weaver Robin D [16]
- 14 [U] Donzella Franklyn C ✓ @ 585-663-4551
Donzella Adam585-663-4551
Jimenez Doris ✓ @ [3]
Lutchman Starlet A ✓ [3]
1 - 2 No Current Listing (2 Apts)
- 15 Isidore Shawn ✓ [8]
Isidore Raven
- 16 Williams Lesley A ✓ [8]

+ HAYWARD AVE INTERSECTS
HOUSEHOLDS 25

1080 Meyer Blaise ✓ [4]
 Theodorou Paul ✓ [18] ♦ (1939)
585-325-3141
 Theodorou Lonnis585-325-3141
 A No Current Listing
 + GOODMAN ST N INTERSECTS
 1111 HAPPY FEET LLC clothing-retail ✓
585-224-3944
 1115 ANNEXA nonclassified establishments ✓
 @585-225-5889
 AWARDS2YOU plaques-mfrs ✓
585-288-5890
 EVENODD LLC nonclassified
 establishments ✓585-201-8262
 MARK WHITNEY PHOTOGRAPHY
 photographers- portrait ✓ 585-270-8701
 PROFORMANCE SPECIALTIES auto dlrs
 performance & race ✓ @ ..585-288-1499

E MAIN ST Cont'd
 ROC SPORTS BEAT NETWORK
 nonclassified establishments ✓
585-288-5277
 ROCHESTER REGIONAL CMNTY DSGN
 social serv & welfare org ✓ @
585-271-0520
 ROCHESTER'S TOP SHELF STAFFING
 employment contractors ✓
585-943-5476
 TAXI ROCHESTER NEW YORK taxicabs
 & transportation serv ✓ ..585-647-9999
 1 VINTAGE HAIR GALLERY beauty
 salons ✓585-442-5336
 3A PINK ROSE HANDYMAN deck
 builders ✓ @585-224-0887
 4 NORDEN ERIC R furniture- rpr &
 refinishing ✓585-224-9745
 7 ROCHESTER WOMAN MAGAZINE
 publishers-magazine ✓ ..585-287-5362
 E258 BLACK BUTTON DISTILLING
 nonclassified establishments ✓
585-360-4782
 10 No Current Listing
 11 SALAMONE FRESH PASTA INC
 restaurants ✓585-270-8411
 12 WOLFE NEWS SVC INC newspaper
 distributors ✓315-853-6397
 14 MDM CONSTRUCTION genl
 contractors ✓ @585-654-6647
 17 GODFREY MULLER STUDIOS etched
 prod- metal glass & etc ✓ @
585-482-0251
 19 Palmer Robert C ✓ [11]
585-621-3561
 25 LIZ BOETTGER STUDIO
 photographers- portrait ✓ 585-224-9338
 26 - 45 No Current Listing (3 Apts)
 46 Andujar Sara @ [2]
 47 [1] Malin Ervina ✓ @
 50 Donoghue Amanda [2]
 55 Pigott Michael D [17]
 56 No Current Listing
 58 Topham Dorothy E [23]
 58 Topham Dee
 59 No Current Listing
 60 PHILLIPS FINE ART & FRAME art
 galleries & dlrs ✓585-232-8120
 65 MLJ PRESS INC printers ✓ @
585-288-5710
 67 Buckley Jennifer M ✓ [14]
 68 GALLERY 9 furniture-dlrs- retail ✓
585-454-2230
 71 NEAL BARRETT WOODWORKING
 wood-hshid furn- ex upholstered ✓
585-436-7111
 72 AIRIGAMI entertainers ✓ @
585-359-8695
 72 CONTINENTAL SALES genl
 merchandise- retail ✓ @ ..585-359-8695
 74 MAIN STREET ARTISTS GLLRY-STD
 art galleries & dlrs ✓585-233-5645
 74 NETWORK SUPPORT INC
 nonclassified establishments ✓
716-224-1170
 79 Sowell Derek C @ [2]
 80 Gilbert Craig N [2]
 80 R S NEWMAN ASSOC woodworkers ✓
585-328-1577
 80 WEST GENERAL CONTRACTORS
 LLC genl contractors ✓ ..585-288-8790
 81 COMICS ETC comic books ✓
585-473-7150

80 Gilbert Craig N [2]
 80 R S NEWMAN ASSOC woodworkers ✓
585-328-1577
 80 WEST GENERAL CONTRACTORS
 LLC genl contractors ✓ ..585-288-8790
 81 COMICS ETC comic books ✓
585-473-7150
 304 PARLOR BEAUTY BUNDLES beauty
 salons ✓585-204-6864
 316 RICH PAPROCKI PHOTOGRAPHY
 photography ✓585-455-3931
 410 Stiles David K [2]
 410 Stiles Claudia L
 1129 Smith James O Jr & Cassie ✓ @ [8]
 1130 VISIONS FEDERAL CREDIT UNION
 credit unions ✓585-328-5410
 1137 BERNATIONAL AUTOMATION INC
 parking sta/garages equip/supl ✓ @
585-482-8525
 1142 No Current Listing
 1144 Byrd Tashelma A [7]
 1 - 5 No Current Listing (7 Apts)
 1175 ECONOMY PRODUCTS & SOLUTIONS
 janitors equip/supl ✓585-482-5340
 1185 FIRST STUDENT INC buses- charter &
 rental ✓ @585-288-8080
 1199 ROCHESTER GREENOVATION salvage
 & surplus merchandise ✓ @
585-288-7564
 UTTA CLUTTA consignment shops ✓
585-271-1130
 VILLAGE IDIOTS IMPROV COMEDY
 comedy clubs ✓585-797-9086
 1214 - 1228 No Current Listing (9 Hses)
 + LAURA ST CONTINUES
 1233 TIRE TRAX INC tire-dlrs-retail ✓
585-482-2940
 1237 A J VANDENBURGH WOODWORKING
 boxes-wooden-mfrs ✓585-288-8126
 LOUISES DAUGHTER artists mixed
 media contempora ✓585-734-0876
 A Haisma Richard L [8]
 A WHOOPZIP CLOTHING CO clothing-
 retail ✓585-773-1390
 E NORTH COAST RADIO INC radio
 stations/broadcasting co ✓ @
585-288-5020
 F SAXON RECORDING recording studios
 ✓585-288-3150
 F WAYO 104.3 FM nonclassified
 establishments ✓585-472-3499
 M CONRAD DEAL PRESS die cutting ✓
585-482-2256
 V HTL ASSOCIATES INC dies-steel rule ✓
 @585-288-1270

E MAIN ST Cont'd
 X READ CUSTOM SCREEN PRINTING
 CO screen printing ✓585-342-2006
 Y PEARL GLASSWORKS LTD glass-
 stained & leaded ✓585-654-7551
 DD FURNITURE ODYSSEYS
 upholsterers ✓585-654-9308
 307 ROBERT KALNITZ nonclassified
 establishments ✓585-288-8050
 309 PHIL MATT PHOTOGRAPHY
 photographers- commercial ✓
585-461-5977
 1252 1 - 4 No Current Listing (4 Apts)
 1264 [1] Diaz Jose ✓
 1 Benner Victoria E [8]
 2 No Current Listing
 3 Kyle Cedric [3]
 4 Washington Dominiqu ✓ [9]
 5 - 6 No Current Listing (2 Apts)
 7 [1] Jones Catherine ✓ @
 8 No Current Listing
 + PALMER ST BEGINS
 1268 Mohamed Fadhi ✓ [13]
 Wurzer Steven W ✓ @ [13]
585-256-2706
 1 Shaibi Abdulwahab A ✓ [20]
585-224-8872
 1 Shaibi Abdull585-224-8872
 1275 KRISPY KRUNCHY CHICKEN
 restaurants ✓585-482-3001
 + BALDWIN ST INTERSECTS
 1280 Rosado Jose ✓ [10]
 1282 Vazquez Lisette ✓ [9]
 1286 No Current Listing
 1288 Joseph Viella P & Cornelius S ✓ [4]
585-654-8599
585-224-8711
 1291 Hargrove S ✓ [23]
 1292 [1] Fountain Rayzine ✓
 1 - 2 No Current Listing (2 Apts)
 3 [1] Yarbrough Shannon ✓
 1293 - 1297 No Current Listing (5 Hses)
 1301 Halladay Kenneth J [15] * (1910)
 1302 Santiago Jose R & Edith ✓ @ [5]
585-467-7579
 Thompson Melinda ✓ [14]
 A - 5 No Current Listing (10 Apts)
 1310 6 Brown David [9]
 6 Brown James Jr
 7 No Current Listing
 1311 1 Ortiz Robert ✓ [6]
 1 Ortiz Epifanio L
 2 - 4 No Current Listing (3 Apts)
 5 Gomez Carlos ✓ [33]
 6 Crone Alhajn R [18]
 + BEECHWOOD ST BEGINS

**BALDWIN ST (ROCHESTER)-FROM 486
HAYWARD AVE NORTH
+ E MAIN ST CONTINUES**

- ZIP CODE 14609 CAR-RT C008
- 19 Myers Samantha L ✓ [11]
- 20 Broman David W [25] (1900)
- 25 Coleman Paul A ✓ [11]
- Nowlin Margarette M ✓ [11]
- 26 Darby Betty H ✓ [42] (1920)
-585-482-7441
- Darby Matthew C585-482-7441
- 31 [2] McGill John H ✓ (1939)
- 32 Fuhry Julia H ✓ [41] (1920)
-585-654-8101
- Fuhry Stanley W585-654-8101
- 36 - 41 No Current Listing (2 Hses)
- 42 Fuhry Julie A ✓ [17] (1920)
- 52 Strickland Lydell C [14] (1920)
- + HAYWARD AVE INTERSECTS**
- + GARSON AVE INTERSECTS**
- ZIP CODE 14609 CAR-RT C034
- 128 Hinton Shanta ✓ [31] (1900)
- 131 No Current Listing
- 132 Ezell John J [23] (1939)
- Ezell Michael

- ZIP CODE 14609 CAR-RT C008
- 348 No Current Listing
- 352 3 [2] Bartley Karen A ✓ [2]
- 360 Robinson Delshaun ✓ [9]
- Robinson Carolyn
- 363 Hardaway Mary L ✓ [18] (1920)
- Hardaway Terrell
- McDuffie Carolyn ✓ [12]
-585-224-9383
- McDuffie Terrell L585-224-9383
- 365 McKnight Lashaunte [6]
- 366 Saunders Morisha S ✓ [2]
- 370 [2] Gregg Junior ✓
- Harris Anthony C ✓ [5]
- 371 Graham Shaniqua D ✓ [2]
- Graham Latisha
- 372 - 377 No Current Listing (2 Hses)
- 383 [2] Tanksley Shanteice ✓ [2]
- + LAMPSON ST BEGINS**
- 387 - 390 No Current Listing (2 Hses)
- 393 Allison Gregory ✓ [16]
-585-544-4161
- 394 Washington Anthony L & Mercy M [6]
- 395 Joseph Renata D ✓ [2]
- 396 No Current Listing
- 398 Gayle Babeth ✓ [11]
- Gayle Sherae W
- 399 Charles Corine W ✓ [31] (1900)
- Charles Coretta L
- 405 Williams Ricky C ✓ [7] (1900)
- 406 Baker Regina ✓ [14]
- 409 No Current Listing
- 410 Mealing Shantedra ✓ [3]
- 414 Grant Miesha A ✓ [10]
- 417 [2] Grimes Alfred ✓585-647-0028
- 418 No Current Listing
- 422 Collazo Angela R ✓ [30] (1930)
-585-482-0363
- Collazo Jamie J Jr585-482-0363
- 423 Russell Connie A ✓ [18]
- 426 No Current Listing
- 431 Moses Andora A ✓ [17] (1900)
-585-288-4513
- Moses Annie D585-288-4513
- 432 No Current Listing
- 435 Bumette Sarah ✓ [4]
-585-319-3772
- 436 No Current Listing
- 437 McLean Elisa A ✓ [9]
- Wallace Howard A [12] (1939)
- 442 Mateo Christina [4]
- Mateo Betty
- 443 Mason Chene [2]
- 446 Scott Alanna U [3]
- + LAURA ST ENDS**
- 454 Alston Richard K & Naomi ✓ [36] (1917)
- 456 - 461 No Current Listing (3 Hses)
- 462 Bennett Darlene J [2]
- Bennett Gardenia M
- 468 Thomas Lori F ✓ [31] (1910)
-585-288-2230
- 469 Nembhart Damus L ✓ [22] (1888)
-585-288-2399
- 474 No Current Listing
- 476 Stokesloyd Willie A [6]
- 481 Council Charlie C ✓ [20] (1939)
-585-288-4493
- Council Dominique A
-585-288-4493
- 485 Rodriguez Lillian [6]
- + BALDWIN ST BEGINS**
- 487 - 494 No Current Listing (2 Hses)
- 498 Wilson Christine L ✓ [20] (1888)
-585-288-4714
- Wilson John D585-288-4714
- + BALDWIN ST INTERSECTS**
- 503 [2] Coleman Geraldleane M ✓
- 504 No Current Listing

**LAURA ST (ROCHESTER)-FROM 1235 E MAIN
ST NORTH**

• ZIP CODE 14609 CAR-RT C008

- 1 - 4 No Current Listing (3 Hses)
- 5 ② Jackson Jerry & Nakeisha L ✓ @
- 6 ② Johnson Kiana N ✓
- 7 ② Brown Willie
② Ortiz Amalia ✓
- 8 Andrews Earl D & Carlene M @ 11
McKelvey Sharnell G ✓ @ 11
- 9 Simmons Veldra R ✓ 2
- 10 ② Aalyia Shaukat
- 11 Hills Flora M ✓ 20 🏠 (1939)
- 12 Weaver Robin D ✓ 11

LAURA ST Cont'd

14 - 15 No Current Listing (2 Hses)

16 Hardy Earline @ 2

Hardy Latorya D

+ HAYWARD AVE INTERSECTS

HOUSEHOLDS 16

+ GOODMAN ST N INTERSECTS

- 1099 MOJO FAMOUS PIZZA pizza ✓ @
.....585-270-5737
- 1114 JEANETTE LA CONGOLAISE
grocers-retail ✓ @585-288-8335
- 1115 AWARDS2YOU plaques-mfrs ✓ @
.....585-288-5890
- ① Lynch Roy ✓
MARK WHITNEY PHOTOGRAPHY
photography ✓ @585-270-8701
- PROFORMANCE SPECIALTIES
auto dlrs performance & race ✓ @
.....585-288-1499
- RICH PAPROCKI PHOTOGRAPHY
photography ✓ @585-455-3931
- ROCHESTER REGIONAL CMNTY
DSGN community action agencies
✓ @585-271-0520
- ROCHESTER WING CHUN martial
arts instruction ✓ @ ..585-671-0870
- WEST GENERAL CONTRACTORS
LLC genl contractors ✓ @
.....585-288-8790
- 1 OOEY GOOEY INC educational
consultants ✓ @585-730-4173
- 4 NORDEN ERIC R furniture- rpr &
refinishing ✓ @585-224-9745
- 9 May Calvin D [18]
- 11 SALAMONE FRESH PASTA
INC restaurants ✓ @
.....585-360-2660
- 12 WOLFE NEWS SVC INC
newspaper distributors ✓ @
.....585-288-1470
- 14 MDM CONSTRUCTION genl
contractors ✓ @585-654-6647
- 17 GODFREY MULLER STUDIOS
glass- stained & leaded ✓ @
.....585-482-0251
- 17 Mueller Jeffrey A ✓ [3]
- 18 S & S KITCHEN kitchen
cabinets & equip-hshld ✓ @
.....585-262-2929

E MAIN ST Cont'd

- 19 Palmer Robert C ✓ [6]
.....585-621-3561
- 25 LIZ BOETTGER STUDIO
photographers- portrait ✓ @
.....585-224-9338
- 33 Imrie Sterz ✓ [7] ..585-654-5582
- 36 DANCENCOUNTERS dancing
instruction ✓ @585-473-8550
- 41 SKYLINE BUILDERS building
contractors ✓ @585-425-3325
- 55 Pigott Michael D [12]
- 58 Topham Dee ✓ [18]
.....585-288-6750
- 58 Topham Dorothy E
.....585-288-6750
- 60 Rees Alexander J [4]
- 65 MLJ PRESS INC printers ✓ @
.....585-288-5710
- 66 ANTIK JOURNEYS INC
antiques-dlrs ✓ @585-271-8890
- 67 Buckley Jennifer M ✓ [9]
- 68 GALLERY 9 furniture-dlrs- retail
✓ @585-454-2230
- 69 Eshelman Seth A ✓ [11]
- 72 AIRIGAMI entertainers ✓ @
.....585-359-8695
- 75 MIDTOWN CAB taxicabs &
transportation serv ✓ @
.....585-647-3333
- 79 ① Sowell Derek C ✓ @
- 79 STRUCTURAL REMEDIATION
SVC mold mildew moisture control/
a ✓ @585-563-6794
- 401 Kinsey Jay [3]
- 1130 VISIONS FEDERAL CREDIT
UNION federally chartered credit
uni ✓ @585-328-5410
- 1137 BERNATIONAL AUTOMATION INC
parking sta/garages equip/supl ✓ @
.....585-482-8525
- 1144 ① Brown Alicia ✓ @
- ① Hicks Tiffany ✓ ..585-338-9604
- ① Mueller Lisa ✓ @
- Spelman John D ✓ [5]
- 1151 Jusewicz Adolph J [18]
- 1154 AUTOZONE auto parts & supl-
retail-new ✓ @585-482-2190
- 1157 3 McGriff Ronnie [5]
- 4 Wiggin Edna [5]
- 1159 Gibson Joseph ✓ [4]
LAST CALL LIQUORS LLC liquors-
retail ✓ @585-288-8448
- 1175 ECONOMY PAPER CO INC
janitors equip/supl ✓ @
.....585-482-5340
- 1180 YOUTH INTERNATIONAL youth
org & centers ✓ @ ..585-234-0144
- 1185 FIRST STUDENT INC buses-
charter & rental ✓ @ ..585-288-7730
- 1199 VIETNAM VETERANS OF
AMERICA veterans' & military org ✓
.....585-482-8016

Charter & rental ✓ @ ...569-266-7730

1199 VIETNAM VETERANS OF AMERICA veterans' & military org ✓
.....585-482-8016

VVACDLLC charitable institutions ✓
@585-224-8484

1214 Peterson John L ✓ [14]
2 Benway Carolyn A [12]

1216 Magin Brock T ✓ @ [13]
.....585-224-0279

Magin Rita G585-224-0279

1228 No Current Listing

+ LAURA ST CONTINUES

+ LAURA ST BEGINS

1233 TOM & PAUL'S TIRE TRAX INC
tire-dlrs-retail ✓585-482-2940

1237 A J VANDENBURGH
WOODWORKING boxes-wooden-
mlrs ✓ @585-288-8126

ACCELERATED MAILING SVC
mailing & shipping serv ✓ @
.....585-261-6245

LOUISES DAUGHTER artists
mixed media contempora ✓
.....585-734-0876

PEARL GLASSWORKS LTD glass-
stained & leaded ✓ @
.....585-654-7551

THARP MULTIMEDIA multimedia ✓
.....585-288-8628

B FURNITURE CARE OF
ROCHESTER furniture- rpr &
refinishing ✓ @585-482-4480

E NORTH COAST RADIO INC
radio stations/broadcasting co ✓ @
.....585-288-5020

E WJZR radio stations/broadcasting
co ✓ @585-288-5020

F MARSEY SALES INC recorders ✓
@585-288-7720

F SAXON RECORDING recording
studios ✓ @585-288-3150

J HEWITT YOUNG ELECTRIC LLC
electric contractors ✓ @
.....585-288-4480

M CONRAD DEAL PRESS die
cutting ✓ @585-482-2256

V HTL ASSOCIATES INC tool & die
makers ✓ @585-288-1270

E MAIN ST Cont'd

X READ CUSTOM SCREEN
PRINTING CO screen printing ✓ @
.....585-342-2006

DD FURNITURE ODYSSEYS
upholsterers ✓ @585-654-9308

LL VAPOR GLASS glass-blowers ✓
@585-288-2160

NN NATURE STUDY GUILD
PUBLISHERS publishers-book ✓ @
.....585-482-6090

207 ANGRY PENGUIN
PRODUCTIONS screen printing ✓
@585-288-7470

307 PANO GRAPHICS publishing-
desktop ✓ @585-288-8050

309 PHIL MATT PHOTOGRAPHY
photographers- commercial ✓ @
.....585-461-5977

1246 - 1252 No Current Listing (2 Hses)

1264 Gann Dawn [6]
4 Washington Dominiqu ✓ [4]

+ PALMER ST BEGINS

1268 Mohamed Fadhl ✓ [8]
.....585-224-9823

+ PALMER ST CONTINUES

Shaibi Abdoulhafee [15]
Wurzer Steven W ✓ @ [8]
.....585-256-2706

1275 KING CITY grocers-retail ✓ @
.....585-288-5260

Mohesn Ahemed A [13]

+ BALDWIN ST INTERSECTS

1282 Rosario Gabriel [14]
Rosario Beatriz M

1286 No Current Listing

1288 Barker Cynthia L ✓ [9]
.....585-288-1202

Barker Dawn585-288-1202

1291 Hargrove S ✓ [18]585-224-8711

1292 Davis Byron W ✓ @ [5]
Schuler Marion ✓ [11]
.....585-467-1098

1293 Rodriguez Erasmo [3]

1297 No Current Listing

1301 Halladay Kenneth J ✓ @ [10] ♣
(1910)

1302 Lucas Jeanie R ✓ @ [10]
Nelson Doris A ✓ [4]
.....585-654-8757

Thompson Melinda ✓ [9]

1307 No Current Listing

BALDWIN ST (ROCHESTER)-FROM 486
 HAYWARD AVE NORTH
 + E MAIN ST CONTINUES
 • ZIP CODE 14609 CAR-RT C008
 19 No Current Listing
 20 Broman David W [20] ▲
585-224-8166
 25 Johantgen Suzanne L [7]
 Johantgen Laura A
 26 Darby Leon E & Betty H [37] ▲
585-482-7441
 31 No Current Listing
 32 Fuhry Julia H [36] ▲585-654-8101
 Fuhry Stanley W585-654-8101
 36 [10] Kerr Carol E
 41 McGill John H Sr & Dolores [31] ▲
585-288-2143
 42 - 46 No Current Listing (2 Hses)
 52 Strickland Lydell C [9] ▲
 + HAYWARD AVE INTERSECTS
 + GARSON AVE INTERSECTS
 128 Hinton Helen J [26] ▲

348 No Current Listing
 352 [10] Gonzalez Angel
 [10] Johnson Stephen C 585-527-9002
 2 Rodriguez Jennifer M [4]
 360 Robinson Carolyn [3]
 Robinson Delshaun
 363 Hardaway Mary L [11] ▲
585-224-9383
 Hardaway Kamia R585-224-9383
 365 [10] Cotton Daryl J585-288-3412
 366 [10] Martin Titus
 [10] Strassner Lynn
 2 Green Sandra [4]
 2 Green Shantell S
 370 No Current Listing
 371 Coker Bruce H [2]
 372 Barnes L [5]585-467-8026
 377 [10] Murray Brittany L
 383 [10] Davis Kim S
 Reeves Anna L [8]
 + LAMPSON ST BEGINS
 387 Dutcher Walter B II [2] ▲
 [10] Williams Turkessa
 390 [10] Lewis Deborah E
 393 - 396 No Current Listing (4 Hses)
 398 Brown Sandra D [6]
 [10] Gayle Babeth
 399 Charles Corine W [26] ▲
 Charles Coretta L
 [10] Davis Brittney
 405 Williams Ricky C [2]
 406 No Current Listing
 409 McNairy Emma L & Robert L [23] ▲
 410 [10] Shone John M585-224-9692
 [10] Walsh Jennifer M
 414 No Current Listing
 417 [10] Mitchell Trennae E
 West Audrey L [4]
 418 No Current Listing
 422 Otero Onelia [9]
 423 Millwood Mary A [11] ▲
 426 No Current Listing
 431 Everett Melvin F [10]
 Moses Andora A [12] ▲
585-288-4513
 432 - 435 No Current Listing (2 Hses)
 436 Starks Viola [18] ▲585-482-6654
 437 McLean Elisa A [4]
 Wallace Howard A [7] ▲
 442 [10] Pouncy Marchon S
 Pouncy Xaviera L
 443 [10] Eason William585-288-2859
 446 No Current Listing
 + LAURA ST ENDS
 454 Alston Kenneth L Sr [28] ▲
 456 - 462 No Current Listing (4 Hses)
 468 Thomas Lori F [26] ▲ ..585-288-2230
 Thomas E585-288-2230
 469 Nembhart Darnus L [27] ▲
585-288-2399
 474 No Current Listing
 476 Loyd Malvin [5]
 Stokes Willie A [11] ▲
 [10] Stokesloyd Willie A
 481 Fuller Gary T & Marilyn J [28] ▲
 485 [10] Bruno David
 [10] Gibbons Steven C ▲
 [10] Rodriguez Lillian
 + BALDWIN ST BEGINS
 487 [10] Ammons Deanna
 [10] House Tyrone E
 [10] Light Patricia585-288-4104
 494 Richards Stacey N [5]
 Richards Nateya
 498 Wilson John D [15] ▲
 Wilson Corey W Sr
 + BALDWIN ST INTERSECTS
 503 - 504 No Current Listing (2 Hses)

LAURA ST (ROCHESTER)-FROM 1235 E MAIN ST NORTH

• ZIP CODE 14609 CAR-RT C016

- 1 No Current Listing
- 2 McNairy Celestine [12] ▲
- 4 Lauran Susan [4]
- 2 ☎ Ghent Jonathan F
- 5 Davis Laketa M [2]
- 6 No Current Listing
- 7 Davis Mary J [2]
- Davis Laketa
- 8 Davis Angela T [4]
- ☎ McKelvey Sharnell G
- 9 ☎ Gillidan Lillie
- 10 No Current Listing
- 11 Hills Flora M [15]
- Hills Mardell D
- 12 No Current Listing
- 14 ☎ Dickerson Deborah S
- 15 No Current Listing
- 16 Lewis Venchera [7]
- Martin Lavonne Y [8]585-288-3894

+ HAYWARD AVE INTERSECTS

HOUSEHOLDS 17

+ GOODMAN ST N INTERSECTS

1092 Smith Robert G [24] ..585-538-6297

• ZIP CODE 14609 CAR-RT C036

- 1103 McGinnis William D [32] ▲
-585-538-6518
- 1105 Formella John & Jill [7]
-585-538-4594
- 1113 Klein Thomas F [15] ▲
-585-538-6305

• ZIP CODE 14609 CAR-RT C009

- 1115 ALWAYS FRESH PASTA food products585-266-1820
- AMERICAN POOLPLAYERS-MONROE billiard parlors
-585-288-0850
- ARCHADECK patio & deck builders
-585-425-3325
- BASELINE GRAPHICS graphic designers585-288-1960
- BLG GRAPHIC SOLUTIONS LLC printers585-624-1180
- BOETTGER LIZ photographers-portrait585-224-9338
- COALTION BMX bicycles-dlrs
-585-288-6830
- EAST COAST MEDICAL EQPT INC physicians & surgeons equip
-585-288-4540
- EMMY INDUSTRIES INC mfrs
-585-288-5890
- FLOWER CITY WIPER wiping cloths585-288-0587
- FURNITURE PERFECTIONS upholsterers585-755-1836
- GODFREY MULLER STUDIOS glass- stained & leaded
-585-482-0251

E MAIN ST Cont'd

Imrie Sterz [2]585-654-5582
 JIMBETEMI STUDIO manicuring
585-288-3360
 KINKBMX bicycles-dlrs
585-654-5250
 LIZ BOETTGER STUDIO
 nonclassified establishments
585-224-9338
 MAGNUM CLEANING janitor serv
585-288-1110
 MAY CALVIN recording studios
585-288-4340
 MOJ PRESS printers
585-288-5710
 NORDEN ERIC R furniture- rpr &
 refinishing585-224-9745
 PROFORMANCE SPECIALTIES
 auto dlrs performance & race
585-288-1499
 ROCHESTER EXPRESS TAXI INC
 taxicabs & transportation serv
585-546-2222
 ROCHESTER REGIONAL DESIGN
 CTR community action agencies
585-271-0520
 ROCHESTER TAXI & TRANS
 taxicabs & transportation serv
585-266-6666
 ROCHESTERBESTWINDOW
 S.COM dancing instruction
585-482-4120
 S & S KITCHEN kitchen cabinets &
 equip-hshld585-262-2929
 SARI STUDIO artists-fine arts
585-288-7870
 SHO-SHIN MARSHALL ARTS
 martial arts instruction
585-482-7830
 SINGER ALAN STUDIO
 nonclassified establishments
585-224-9449
 SKYLINE BUILDERS building
 contractors585-425-3325
 SONIC GRAPHICS screen printing
585-482-0727
 T-SHIRT PRINTER t-shirts-retail
585-254-7380
 WOLFE NEWS SVC INC
 newspaper distributors
585-288-1470
 2 FELICE GLASS SCULPTURE
 glass-blowers585-288-0130
 2 Osband Felice D [2]
 6 NEO TECHNOLOGIES bowling
 apparel & accessories
585-482-0782
 9 VERTICAL ELEGANCE venetian-
 blinds- retail585-288-1310
 9A Phillips Aaron Z [9]
 10 DeJesus Melissa [3]
 10 [2] Martin Patrick M
 10 Martin Elizabeth H
 13 Hervey Thomas [6]
585-420-9145
 14 MDM CONSTRUCTION genl
 contractors585-654-6647

.....585-420-9145
 14 MDM CONSTRUCTION genl
 contractors585-654-6647
 19 [2] Palmer Robert C
 24 DINNER DOGS entertainers
585-224-8580
 35 [2] Reid Shonda
 42 [2] Siwec Mark G
 43 Long Matthew V [2]
 58 Topham Dee [13] ..585-288-6750
 58 Topham Dorothy E
585-288-6750
 60 [2] Barrett Amy L
 60 Coene Devon J [3]
 • ZIP CODE 14609 CAR-RT C036
 1130 PROGRESSIVE NEIGHBORHOOD
 CU federally chartered credit uni
585-328-5410
 1137 BERNATIONAL AUTOMATION INC
 parking sta/garages equip/supl
585-482-8525
 1144 Harmon Raymonda [2]
 UTILITY SOLUTION energy
 conservation/mgmt consu
585-235-4450
 1151 Jusewicz Adolph J [13]
 1154 AUTOZONE auto parts & supl-
 retail-new585-482-2190
 1157 [2] Sanford Michael ..585-482-7555
 1 Jones Paul [4]
 4 Ferrel Colin [4]
 4 Ferrel Lala
 4 [2] Wiggin Edna
 1159 [2] Marion Latoya
 [2] Oaks Donna585-482-5119
 [2] Williams Eugene T
 1175 ECONOMY PAPER CO janitors
 equip/supl585-482-5340
 1185 Adell Jerry [8]
 LAIDLAW TRANSIT INC buses-
 charter & rental585-288-7730
 1199 VIETNAM VETERAN'S THRIFT
 STORE thrift shops ..585-482-8016

E MAIN ST Cont'd

VIETNAM VETERANS OF AMERICA fraternal org
.....585-482-7396
VVA CHAPTER 20 THRIFT STORELLC charitable institutions
.....585-224-8484

1214 Benway Carolyn A [7]
1 [6] Peterson John L
1 [6] Sullivan Sharon A
1216 Magin Rita G [8]
Magin Brock T
2 [6] Benway Brian K
1217 Bailey J [5]585-554-3796
1228 No Current Listing

+ LAURA ST CONTINUES

+ LAURA ST BEGINS

1233 TOM & PAUL'S TIRE TRAX INC.
tire-dlrs-retail585-482-2940
1237 A J VANDENBURGH
WOODWORKING boxes-wooden-
mfrs585-288-8126
ACCELERATED MAILING SVC
mailing & shipping serv
.....585-261-6245

ALLEN VOGEL STUDIO INC
photographers- commercial
.....585-288-5895
CONRAD DEAL PRESS die cutting
.....585-482-2256

FURNITURE CARE OF
ROCHESTER furniture- rpr &
refinishing585-482-4480

FURNITURE ODYSSEYS
upholsterers585-654-9308

HEWITT YOUNG ELECTRIC LLC
electric contractors ..585-288-4480

HILL PUBLISHING publishers-book
.....585-288-1680

HTL ASSOC INC tool & die makers
.....585-288-1270

LOUISE'S DAUGHTER artists-fine
arts585-288-3220

MARSEY SALES INC recorders
.....585-288-7720

NATURE STUDY GUILD
PUBLISHERS publishers-book
.....585-482-6090

NORTH COAST RADIO INC radio
stations/broadcasting co
.....585-288-5020

Olney Donald [20]

PANO GRAPHICS publishing-
desktop585-288-8050

PEARL GLASSWORKS LTD glass-
stained & leaded585-654-7551

PHIL MATT PHOTOGRAPHY
photographers- commercial
.....585-461-5977

SAXON RECORDING recording
studios585-288-3150

SAXON RECORDING recording
studios585-288-3150
STATION X STUDIO nonclassified
establishments585-288-3990
TOY CRAFTER toys-mfrs
.....585-288-9000

WJZR radio stations/broadcasting
co585-288-5020
X READ CUSTOM SCREEN
PRINTING CO screen printing
.....585-342-2006

224 Jones Gary D [5]

224 Jones Lucas B

1246 Robinson Donna [5]

1252 Gonzalez Jose [7]585-224-3654

1 Perez Milna [5]

2 [6] Garcia Nelson

2 Garcia Henry

3 [6] Diaz Melissa

1264 Hoff Nathaniel [3]585-224-3912

3 [6] Hawkins Antonio D

8 [6] Rogers Stacey M

+ PALMER ST BEGINS

+ PALMER ST CONTINUES

1268 Wurzer Steven W [3]

1275 KING CITY grocers-retail
.....585-288-5260

+ BALDWIN ST INTERSECTS

1282 Peralta Madelyn [2]

Rosario Gabriel [9]

Sanchez Gloria M [11]

[6] Simmons Gregory D

1286 No Current Listing

1288 Barker Cynthia L [3] ..585-288-1202

1291 Clay Bennie W [14]

Hargrove S [13]585-224-8711

Robinson K R [7]585-224-8711

1292 [6] Musleh Summer ..585-482-8954

Schuler Marion [2]585-467-1098

1293 [6] Crank James585-482-1836

1297 Thomas Clyde R Sr [2]

1301 EAST HS RECREATION CTR
recreation centers ..585-428-7832
Halladay Kenneth J [5]▲

1302 [6] Febocruz Elizabeth

Lucas Jeanie R [5]

[6] Marquez Aramis

1307 [6] Dzialowy Kristen

1 Coney Mark D [5]

BALDWIN ST (ROCHESTER)-FROM 351 GARSON AVE NORTH

+ MAIN ST E CONTINUES

- ZIP CODE 14609 CAR-RT C008

- 19 Not Verified
- 20 Broman David W [2]+ 224-8166
- 1-2 Not Verified (2 Apts)
- 25 Not Verified
- 26 Darby Leon E & Betty [2]+ [A]
- 31 Not Verified
- 32 Fuhry Julia H [2]+ [A] 654-8101
- 36 Not Verified
- 41 McGill John H Sr [2]+ [A] 288-2143
- McGill Sandra E 288-2143
- 42-52 Not Verified (3 Hses)
- + HAYWARD AVE INTERSECTS
- 84 Not Verified
- + GARSON AVE INTERSECTS
- 128 Hinton Thomas H & Helen [2]+ [A]

- 336 Benjamin Pamela E [2] [A] 482-1871
- 348 352 2-4 Not Verified (9 Apts) 482-1871
- 360 Not Verified
- 363 Hardaway Mary M [2] [A]
- McDuffie Terrell
- 371 [2] Barton Sergio 654-6865
- White Sarah R [2] 654-6889
- + LAMPSON ST BEGINS
- 387-394 Not Verified (3 Hses)
- 395 [2] Hernandez Jasmine 288-4149
- 396 Not Verified
- 398 Williams Irving L [2]+ [A] 288-9021
- 399 Charles Corine W [2]+ [A]
- Charles Elona M
- 405 [2] Nelson Tyreek 482-3068
- 406 Not Verified
- 409 McNairy Emma L & Robert [2]+ [A]
- 410-414 Not Verified (2 Hses)
- 417 [2] Townsend Ann 529-4036
- Williams Doris [2] 654-8364
- 418 [2] Bernier Edwin
- 422 Otero Onelia [2]
- 423 McGill Reeshe G [2]+
- Saborio Consietta [2] 654-7147
- 426 Not Verified
- 431 Moses Andora A [2] [A]
- 435-436 Not Verified (2 Hses)
- 437 Wallace Howard A [2] [A]
- 442 [2] Jones Joreatha
- + LAURA ST ENDS
- 446 Earl Barbara A [2]+ [A]
- Earl Regina R
- 454 Alston Richard K Jr & Naomi [2]+ [A]
- 456-460 Not Verified (2 Hses) 482-7459
- 461 Jackson Regina [2] 224-3693
- 462-468 Not Verified (2 Hses)
- 469 [2] Bennett Brian
- Manigault Randy [2]
- Nembhart Darnus L [2]+ [A]
- 1-2 Not Verified (2 Apts)
- 474-476 Not Verified (2 Hses) 482-0863
- 481 Fuller Gary T & Marilyn [2]+ [A]
- 485-487 Not Verified (2 Hses)
- + BALDWIN ST INTERSECTS
- ZIP CODE 14609 CAR-RT C008
- 492 Wilson Corey W Sr [2]+ [A] 719-9994
- 494 Wallace M [2] 654-8054
- 498 Edwards Betty J [2] 719-0771
- 503-507 Not Verified (2 Hses)
- 508 [2] Montero Carmen
- 509 Not Verified
- 511 [2] Crawford Daniel J
- 514 Hunt Nancy C [2]+ [A]
- Knutt Kathleen M [2]+

**LAURA ST (ROCHESTER)-FROM 1233 MAIN ST E
NORTH**

ZIP CODE 14609 CAR-RT C040
 1 Prescott Timothy W [7] 482-7308
 2 McNairy Celestine [7] 482-7006
 5 Not Verified
 6 [N] Cornwell Taralee 482-3043
 7 Not Verified
 8 [N] White Ricky
 8½-9 Not Verified (2 Hses)
 10 [N] Greenwood Marjorie A
 11 Not Verified
 12 [N] Weaver Robin 288-5387
 14 Sherman Mark [2] 288-3921
 15-16 Not Verified (2 Hses)
+ HAYWARD AVE ENDS

HOUSEHOLDS 14

1092 Smith Robert G [9]+
ZIP CODE 14609 CAR-RT C036
 1103 McGinnis William D [9]+ 538-6518
 1105 Formella John & Jill [2] 538-4594
 1113 Klein Thomas F [9]+
ZIP CODE 14609 CAR-RT C009
 1115 A PSYCHIC MYSTIC & PAGAN CTR psychic
 mediums 256-0397
 ADVANCED AUDIO SVC OF WESTERN
 sound sys & equip 288-7520
 BIRINGER PRESS printers 288-2480
 BLUE JEAN MEDIA 288-6980
 BURDICK JAMES antiques-rpr & restoring
 288-5402
 CITY PRINTING & GRAPHICS printers
 482-9997
 CLEANZALL CORP restaurant equip/supl
 224-0020
 FEEL-IT PRODUCTS bowling apparel &
 accessories 482-0770
 FELICE GLASS SCULPTURE glass-blowers
 288-0130
 FLOWER CITY WIPER wiping cloths
 288-0597
 GRAPHTECHNICAL GRAPHICS printers
 288-5710
 PANO GRAPHICS publishing-desktop
 288-8050
 PROFORMANCE SPECIALTIES engines
 288-1499
 RUBO CORP janitors equip/supl 224-0027
 RYLAND PHOTOGRAPHY photographers-
 portrait 224-9338
 SHO-SHIN MARSHALL ARTS martial arts
 instruction 482-7830
 SINGER ALAN 224-9449
 SONIA GRAPHICS screen printing
 482-0727
 TECNET mfrs-agents & representatives
 288-0270
 TOUCHE D ARTISTE art galleries & dirs
 482-2040
 VALLEY NEWS SVC newspaper distributors
 288-1470
 VERTICAL ELEGANCE venetian blinds-retail
 288-1310
 VIA GLASS ART glass 482-3285
 VOLO CLUB advertising-specialties
 288-0690
 ZARCO MANUFACTURING mach shops
 288-2210
5 MUGS & MORE CUSTOM SCREEN
 screen printing 654-9360
8 NEO TECHNOLOGIES bowling lane
 equip/supl 482-0782
14 MDM CONSTRUCTION genl contractors
 654-6647
24 DINNER DOGS entertainers 224-8580
41 INTERNATIONAL TOOL & MACHINE
 mach shops 654-6955
228 FURNITURE PERFECTIONS furniture-rpr
 & refinishing 755-1836
244 KINK BMX 654-5250
339 NORDEN ERIC R antiques-rpr &
 restoring 224-9745
366 JATEX GRAPHICS CORP printers
 288-7620
431 SARI STUDIO artists-fine arts
 288-7870
434 M T GRAFIX screen printing 654-7057
442 GODFREY MULLER STUDIOS etched
 prod-metal glass & etc 482-0251
462 WRITE TYPE PUBLISHING publishing-
 desktop 288-0420
ZIP CODE 14609 CAR-RT C036
1137 BERNATIONAL AUTOMATION INC gates
 482-8525
1151 Jusewicz Adolph [1] 288-0577
1154 AUTOZONE auto parts & supl-retail-new
 482-2190
1157 [N] McGriff D 654-7009
Nesmith Andrew Jr [9]+ 482-5676

MAIN ST E

1-2 Not Verified (2 Apts)	
3 McGill Tracy K [2]	
5 Not Verified	
1159 EL-AMIN TRAVEL & MEETING SVC	travel agencies & bureaus 288-6020
1175 ECONOMY PAPER CO	bags-plastic 482-5340
1185 LAIDLAW TRANSIT INC	buses-charter & rental 288-7730
1199 VIETNAM VETERANS OF AMERICA	shops 454-2539
1216 Magin Rita G [3]	288-3789
1222 Not Verified	
1228 Wilder John W	224-9139
Wilder Sean	224-9139
+ LAURA ST BEGINS	
1237 A J VANDENBURGH WOODWORKING	woodworkers 288-8126
ACCELERATED MAILING SVC	mailing & shipping serv 261-6245
ALLEN VOGEL STUDIO INC	photographers-commercial 288-5895
Brown Ralph G [5]	
DANA PAXSON STUDIO	artists-fine arts 654-6370
DUSMAN AUDIO	288-4980
FURNITURE ODYSSEYS	upholsterers 654-9308
KAPLAR STEPHEN	glass-blowers 288-8640
Kaplar Stephen A Jr [3]	288-8640
LOUISE'S DAUGHTER	artists-fine arts 288-3220
MARSEY SALES INC	recorders 288-7720
NORTH COAST RADIO INC	radio stations/broadcasting co 288-5020
PEARL GLASSWORKS LTD	glass-stained & leaded 654-7551
R P FEDDER CORP	sheet metal fabricators 288-1600
SAXON RECORDING	recording studios 288-3150
Weiss Jeff [5]	654-9051
WHISTLE ENTERPRISES LTD	toys-retail 288-6401
4 CONRAD DEAL PRESS	printers 482-2256
10 TOYCRAFTER	288-9000
201 HTL ASSOC INC	die cutting 288-1270
309 PHIL MATT PHOTOGRAPHY	photographers-commercial 461-5977
500 SUMNER FINISHING INC	plating 654-7560
1246 Ogden S	482-0881
+ PALMER ST BEGINS	
1252 Silva David	224-8231
10 Figueroa Jaime J	
2-4 Not Verified (2 Apts)	
1264 James L	288-5218
Miller Lloyd	288-2556
2-5 Not Verified (3 Apts)	
6 Mason Charles E [2]	224-8209
7-8 Not Verified (2 Apts)	
1268 Shaibi Abdul [5]	482-1066
+ BALDWIN ST INTERSECTS	
1275 FAT BOY	grocers-retail 288-5260
1282 Rodriguez Jose R [5]	
1286 Ward Felicia	288-7971
1288-1291 Not Verified (2 Hses)	
1293 Arenas Jose [3]	482-4427
1297 VANCE A L DC	chiropractors dc 288-4900
Vance Anthony L [3]+	288-4900
1302 Williams Evelyn P [5]	482-1674
Williams Mary E	482-1674
1308 Jackson James D [2]	442-5831
1310 White Joanne	288-5751

BALDWIN ST (R)

14609

19 Buck Robert	-6915 C040 482-8349
20 Broman D	-6916 C040 224-8166
26 Darby Leon E	-6916 C040 482-7441
31 Sundaram A K	-6915 C040 288-3274
32 Fuhry Robert	-6916 C040 654-8101
41 Peterson D	-6915 C040 288-0696
42 Jensen Steven	-6916 C040 482-7154
46 Legree B	-6916 C040 288-7095
176 BILL SEILS GARAGE	-6218 C008 288-2484

BUSINESSES 1

HOUSEHOLDS 8

316	Brown Leon.....	-6295	C040	288-4907
	Clark W C.....	-6295	C040	654-6938
	Gonzalez Ruben...	-6295	C040	224-0494
	Perkins George....	-6295	C040	288-4295
360	Westbrook			
	Gwendo	-6222	C040	482-6089
363	McDuffie Carolyn....	-6219	C040	224-9964
371	Burse Deborah.....	-6219	C040	654-6457
	White S	-6219	C040	224-0947
372	Copeland Johnnie...	-6222	C040	288-0658
378	Banks Kevin.....	-6222	C040	654-8597
387	Schenk Annette.....	-6241	C040	654-7537
	Schenk Kurt	-6241	C040	654-7537
398	Williams Irving L....	-6223	C040	288-9021
399	Charles Corine.....	-6241	C040	482-0964
406	Wert Mark.....	-6224	C040	288-9392
410	Johnson Cassan.....	-6224	C040	482-8807
422	Collazo A.....	-6224	C040	482-0363
423	Saborio C.....	-6220	C040	654-7147
427	Robinson William....	-6220	C040	288-6105
432	Patterson Jerome....	-6224	C040	654-9112
436	Starks V.....	-6224	C040	482-6654
442	Clark Willie.....	-6224	C040	482-0185
443	Jones P.....	-6220	C040	482-2526
	Myles Latasha.....	-6220	C040	288-1937
	Nowak S.....	-6220	C040	224-9912
460	Harring Rendia.....	-6240	C040	482-6023
461	Green Robin.....	-6221	C040	482-5776
468	Thomas E.....	-6240	C040	288-2230
469	Harling S.....	-6221	C040	288-2191
481	Fuller Marilyn J.....	-6221	C040	482-0863
494	Gilbert D.....	-6311	C040	482-7455
508	Edmonds Kerrin.....	-6312	C040	288-5701
	Stokes Frank.....	-6312	C040	288-3064
509	Rivera Joel.....	-6307	C040	654-6442
514	Hunt N C.....	-6312	C040	482-6547
519	Batten D.....	-6307	C040	482-8784

LAURA ST (R)	14609
2 Ksczanowicz Stefie.....	-6924 C040 482-1681

LAURA ST	<i>cont'd</i>		
Address	Zip+4	CarrRte	Phone
12 Trumpower C M.....	-6924	C040	654-7546
HOUSEHOLDS 2			

1066	FLOWER CITY NEWS.....	-6104	C009	325-2386
1072	GEORGE'S UPHOLSTERY & FURN CO.....	-6104	C009	232-6165
1111	ACTION FOR A BETTER COMMUNITY.....	-6938	C036	482-0250
1112	AZTEC INDUSTRIES INC.....	-6906	C036	288-0726
1115	ADVANCED AUDIO SVC OF WESTERN.....	-6152	C009	288-7520
	APPLIED GLASSTEC INC.....	-6152	C009	482-4705
	BIG ROCK SOFTWARE INC.....	-6152	C009	288-2860
	BIRINGER PRESS.....	-6152	C009	288-2480
	CHESTERS MUSIC.....	-6152	C009	288-1170
	COMMERCIAL WHOLESALE CARPETS.....	-6152	C009	482-6990
	CORKER ENTERPRISES LTD.....	-6152	C009	288-5420
	DAVID MERKEL & ASSOC.....	-6152	C009	235-9008
	DINNER DOGS.....	-6152	C009	224-8580
	ERIC R NORDEN.....	-6152	C009	224-9745
	FLOWER CITY WIPER.....	-6152	C009	288-0587
	FORWARD DESIGN.....	-6152	C009	288-0250
	GESSO PANEL SPECIALTIES.....	-6152	C009	482-0800
	GODFREY MULLER STUDIOS.....	-6152	C009	482-0251
	GRAPHIC CONNECTIONS.....	-6152	C009	288-6390
	GRAPHTECHNICAL GRAPHICS.....	-6152	C009	288-5710
	JACK E SMITH.....	-6152	C009	288-0460
	JAMES BURDICK.....	-6152	C009	288-5402
	JAMES M PLUKAS FURNITURE.....	-6152	C009	482-7510
	JATEX GRAPHICS CORP.....	-6152	C009	288-7620
	JOHN CURRIER.....	-6152	C009	654-7670
	KISHI KARATE.....	-6152	C009	482-7830
	LUBO TALEVSKI.....	-6152	C009	288-6060
	M T GRAFIX.....	-6152	C009	654-7057

JATEX
GRAPHICS
CORP-6152 C009 288-7620
JOHN CURRIER...-6152 C009 654-7670
KISHI KARATE.....-6152 C009 482-7830
LUBO TALEVSKI...-6152 C009 288-6960
M T GRAFIX.....-6152 C009 654-7057
MOORE
ENTERTAINMENT
GROUP-6152 C009 288-7830
MUGS & MORE
CUSTOM
SCREEN-6152 C009 654-9360
PALADINO
WODDWORKING
.....-6152 C009 654-7056
PANO
GRAPHICS ..-6152 C009 288-8050
PHILIP FLORIN...-6152 C009 482-1310
POINT OF YOU
ADVERTISING
.....-6152 C009 482-5720
POWER
GRAPHICS
PLUS-6152 C009 482-9997
PROFORMANCE
SPECIALTIES
.....-6152 C009 288-1499
RICHARD C
EDIC-6152 C009 288-5370
ROSS RIDER
CUSTOM
WOODWORKING
.....-6152 C009 224-9721
RYAN'S
RESTORATION
.....-6152 C009 288-6970
RYLAND
PHOTOGRAPHY
.....-6152 C009 224-0330
S & S
KITCHENS ...-6152 C009 262-2929
SARI STUDIO.....-6152 C009 288-7870
SONIA
GRAPHICS ..-6152 C009 482-0727
TAYLOR
COMMUNICATIONS
.....-6152 C009 288-4210
TRIANGLE
DESTINATIONS
INC-6152 C009 288-0560
TWIN
ADVERTISING
.....-6152 C009 482-7690
VIA GLASS ART..-6152 C009 482-3285

E MAIN ST *cont'd*
Address Zip+4 CarrRts Phone
WRITE TYPE
PUBLISHING
.....-6152 C009 288-0420
Burdick James.....-6152 C009 288-5402
Currier John.....-6152 C009 654-7670
Edic Richard C.....-6152 C009 288-5370
Florin Philip.....-6152 C009 482-1310
French M.....-6152 C009 224-8563
Gaby Sari.....-6152 C009 288-7870
Hennessey
Damon-6152 C009 288-4850
Kalnitz Michael.....-6152 C009 482-0800
Kalnitz Robert M...-6152 C009 288-9340
Kesel C-6152 C009 288-4560
Kienke C J.....-6152 C009 288-8150
Klemme G.....-6152 C009 482-1563
May Calvin.....-6152 C009 288-4340
Norden Eric R.....-6152 C009 224-9745
Paladino Dante.....-6152 C009 654-7056
Quinn L L.....-6152 C009 288-8210
Ryan Joseph M.....-6152 C009 288-6970
Shanley Gertrude
M-6152 C009 288-8140
Smith Jack E.....-6152 C009 288-0460
Talevski Lubo.....-6152 C009 288-6960
Todd Bryan.....-6152 C009 482-7197
Topham Dee.....-6152 C009 288-6750
Williams Meike.....-6152 C009 482-2588
1129 UNLIMITED
INSURANCE
SVC-6901 C036 288-8070
1135 DYM KAR &
BRANDT-6901 C036 482-9903
Brandt Stephen
M-6901 C036 482-9903
Dymkar Irene K...-6901 C036 482-9903
1137 SHANTZ ASSOC
INC-6901 C036 924-3650
1144 NOHLE
REFRIGERATION
SUPPLIES.....-6914 C036 482-3876
1151 JIM'S BARBER
SHOP-6901 C036 288-8830
Locigno James S
Sr-6901 C036 288-8830
1157 Nesmith Andrew...-6942 C036 482-5676
1175 ECONOMY
PAPER CO-6901 C036 482-5340
1176 Hills Jerry.....-6914 C036 224-0867
1180 FREDDIE
THOMAS
FOUNDATION
CTR-6914 C036 224-8681
Thomas F.....-6914 C036 288-1181
Thomas M.....-6914 C036 288-1181
1185 NATIONAL
SCHOOL BUS
SVC-6901 C036 288-7730
1199 VIETNAM
VETERAN'S
LOCAL-6901 C036 482-8016
~~1218 Carline Alice.....-6907 C036 224-8181~~
1228 Roy Thomas.....-6907 C036 482-4712
1233 ENVIRONMENTAL
DEVELOPMENT
SVC-6902 C036 224-0277
PENFIELD
LANDSCAPE
&
NURSERY ...-6902 C036 482-8755
1237 A J
VANDENBURGH
FINE
FURNITURE.....-6941 C036 288-8126
AERIAL
SURVEYS-6941 C036 663-8231
ALLEN VOGEL
STUDIO
INC-6941 C036 288-5895
CAAMORA
GLASSWORKS
.....-6941 C036 654-6409

1233 ENVIRONMENTAL DEVELOPMENT SVC-6902 C036 224-0277
 PENFIELD LANDSCAPE & NURSERY ...-6902 C036 482-8755
 1237 A J VANDENBURGH FINE FURNITURE-6941 C036 288-8126
 AERIAL SURVEYS-6941 C036 663-8231
 ALLEN VOGEL STUDIO INC-6941 C036 288-5895
 CAAMORA GLASSWORKS-6941 C036 654-6409
 CONCETTA MASON GLASS STUDIO-6941 C036 482-7040
 CONRAD DEAL PRESS-6941 C036 482-2256
 DANA PAXSON STUDIO-6941 C036 654-6370
 DAVID BROWN CATERER-6941 C036 288-5490
 FOTEK INC.....-6941 C036 288-3490
 FURNITURE ODYSSEYS-6941 C036 654-9308
 HOTEL ASSOC INC-6941 C036 288-1270
 KALENAK PAINTING & PAPERHANG-6941 C036 224-9010
 MAGNUM DYNALAB CORP-6941 C036 654-6340
 OCM TECHNOLOGY INC-6941 C036 482-8850
 PEARL GLASSWORKS LTD-6941 C036 654-7551
 PHIL MATT.....-6941 C036 461-5977
 POLY SALES INC-6941 C036 288-2110
 POLYTEC INC-6941 C036 288-2960
 R C MORGAN.....-6941 C036 482-5879
 R P FEDDER CORP-6941 C036 288-1600
 SAXON RECORDING-6941 C036 288-3150
 SUMNER FINISHING INC-6941 C036 654-7560
 TOYCRAFTER-6941 C036 288-9000
 WHISTLE ENTERPRISES LTD-6941 C036 654-7820
 WJZR.....-6941 C036 288-5020
 Barrett N.....-6941 C036 654-5010
 Concetta Mason.....-6941 C036 482-7040
 Curran Ann.....-6941 C036 482-2860
 Mason Concel.....-6941 C036 482-7040
 Morgan R C.....-6941 C036 482-5879
 Okada W.....-6941 C036 654-8732
 1246 WITT REALTY-6908 C036 288-1280

E MAIN ST *cont'd*
 Address Zip+4 CarrRte Phone
 Reillyhussain Deborah-6908 C036 482-8424
 Witt B-6908 C036 288-7711
 Witt J.....-6908 C036 288-7711
 1264 Grebe M.....-6900 C036 482-6068
 Muhammad Ilyasin-6900 C036 288-8224
 1275 SINGH COLISEUM PIZZERIA.....-6903 C036 288-1900
 1291 Burke Ternis.....-6903 C036 654-9408
 1293 Cooper Charles.....-6903 C036 482-7232
 1297 A L VANCE DC ...-6903 C036 288-4900
 1301 EAST HIGH SCHOOL CTR-6930 C036 482-6330
 1308 Johnson James W-6910 C036 654-7565
 1311 McCart John.....-6943 C036 654-9276
 Ortiz Juana.....-6943 C036 288-7015
 1337 ALTERNATIVES-INDEPENDENT YOUTH-6904 C036 654-4414
 HILLSIDE CHILDREN'S CTR-6904 C036 654-4455

129

**BALDWIN ST -FROM 1274 MAIN E
NORTH**

- ZIP CODE 14609
- E MAIN INTERSECTS
- 19 Buck Robt F & Gloria [2]
- 20 Blauvelt Doris L [9]+ ⊙
Broman David W [3]
Cain Linda
- 25 Not Verified
- 26 Darby Leon E & Betty H [9]+ ⊙
482-7441
Darby Matthew C 482-7441
- 31 Sundaram Ambalavanar K &
Rajeswary K [3] 288-3274
Thirumavalavan Saraswathy
288-3274
Kathirgamasundaram Rajkumar
288-3274
★Sundaram A K 288-5019
- 32 Fuhry Robt R & Julia M [9]+ ⊙
654-8101
Fuhry Julie A 654-8101
Fuhry Charlene 654-8101
1 Mc Naney Phillip & Virginia [4]
482-7556
2 Burch Mark [2]
- 41 Mc Gill John H [9]+ ⊙ 288-2301
- 43★Fuhry Kenneth R & Tammy L
- 46 Legee Barbara [2] 288-7095
Legee N 288-7095
Dash L 288-7095
Legee-Dash B 288-7095
Haynes V 288-7095
- 52 Cordova Marcia L [2]
- HAYWARD AV INTERSECTS
- 84 Vacant
- BALDWIN ST
- GARSON AV INTERSECTS
- 128 Hinton Helen [9]+

- MINGES ALLEY ENDS
- 330 A B R Wholesalers (show rm)
- 336 Brown H S [3] ⊙ 288-4102
- 340 Clark Marjorie F [9]+ 288-6658
Dorscheid J L [3] 482-1110
Goodie Elmo D 482-1110
Dorscheid Jane F 482-1110
- 348★Grubbs Claudia
★Curtis Marlene
★Walker Alex P
★Brown Eddie
★Glover Ernest
Moses Laura [2] 654-6032
- 351 C L F B PARKING LOT
- 352 Apartments
1★Perry Julia
2★Brown Audrey
3★Jordan Martha L
4 Jones Mattie A
4 Faison Ocie B
5★Harrison Eug P

360★Scott Brenda
 ★Coward Carol
 Henry John M carp
 ★Elliott Clara C
 363★Cheeks Robt 288-8198
 365a Clark Dorothy S [2]
 365b Taylor Mary [2] 654-6638
 366 Brown Lila [2]
 370★Judson Robt 482-0723
 371 Richardson Ann D [2] 482-9346
 372★Ellison Jannine K
 ★Williams Clara M
 ★Johnson Robt D 288-0739
 377 SOUND BUILDERS bldg contr
 482-1732
 Van Tosh Brian H [5] © 482-1732
 Alston Janice B [5]
 Thomas Linda A
 378 Vacant
 • LAMPSON ST INTERSECTS
 383★Spencer Golden 482-8419
 ★Frazier Anna B
 387 Schenk Kurt & Annette [2] 654-7537
 390★Scott Veronica A
 Nesmith David
 ★Jamieson Amy G
 Anderson Hester
 393 Graham Natatha [2]
 Mincey Cleo
 394 Jackson Wm R [9]+ © 288-1454
 395 Powell Larry & Tracie [2]
 396 Vacant
 398 Williams Etta Julietta [9]+ © 288-9021
 399 Johnson Corine [2] © 482-0964
 Charles Lamar 482-0964
 Hodge Erica 482-0964
 405★Greene Betty J
 Adger John W
 406 Mackey Harry A [5] ©
 Wert Mark R [5] 288-9392
 409 Johnson E [2] 654-6381
 410 Maushart Peter G [5] © 288-2934
 414 Mowers Steven A [4] © 288-5845
 417 Teabout Carlton K & Cheri J [4] ©
 418★Turner Maureen 482-6467
 Rear★Douglas James O
 422 Collazo Jaime & Angela [8] ©
 482-0363

423★Hasan Latifa 654-5972
 ★Melecio Brenda L
 Garcia Jewels
 426 Ramos Ludwina [2]
 427 Walker Dolores [2] 288-6105
 Robinson Wm 288-6105
 Refeek Sue [2] 482-6242
 431 Mosley Andora [2] © 482-9778
 432★Grimes Charles
 Burnette Horace
 Rear★Brock Matthew
 435★Gibson Wm & Emma
 ★Barr Anita 654-6179
 436 Starks Viola [2] 482-6654
 Rodgers Izell 482-6654
 437 Mincey Estelle [2]
 442 Clark Willie D & Mabel [9]+ ©
 482-0185
 Clark Gerald D 482-0185
 Clark Chrys 482-0185
 443★Dumars Irene
 Travis Geo
 ★Weathers Jackie L
 • LAURA INTERSECTS
 446★Thomas Frank
 454 Alston Richd & Naomi [9]+ ©
 Alston Kenneth
 Alston Richd Jr
 456★Evans Cassandra
 460 Harring Rendia T [9]+ ©
 461 Baleno Robt & Sylvia [4]
 462 Smith Harry T [9]+ ©
 Smith Violet [4]
 468 Thomas Eliz [2] 288-2230
 Thomas Lori F 288-2230
 469 Nembhart Darnus L [7] © 288-8104
 474 Stokes Shirley [9]+ ©
 Stokes Willie Ann
 476 Kinder Rose [2] 482-4675
 Kinder Shawndell 482-4675
 Kinder Theresa 482-4675
 481 Fuller Gary & Sue [9]+ © 482-0863
 485★Clark Hosea 482-3266
 487 Mc Fadden Gloria [2]
 • BALDWIN INTERSECTS
 494 Price Helen I [9]+ © 288-0209
 Roberts Ezekel Rev 288-0209
 498 Wilson Leon & Christine [9]+ ©
 288-2152
 503 Johnson Ramonila [2]
 Prescott Timothy W

LAURA ST -FROM 1228 MAIN E NORTH

12

- ZIP CODE 14609
- E MAIN ST INTERSECTS
- Lower★Stallings Bernice 482-8751
- 1★Wyche Mammie
- Upper Vacant
- 2 Ksczanowicz Lottie [5] © 482-1681
- Not Verified
- 4 Vacant
- 5 Leonard Sharon [2]
- Lower Spencer Geoffrey & June [2]
- 6 Allen Ribt Lee
- Upper Allen Marci
- Upper Allen Steven
- 7★Fuller Gwan © 654-7546
- 8-8½ Not Verified (2 Hses)
- Upper★Fuhry Steven R & Elyse
- 9 Vacant
- 11 Not Verified
- 12★Trumpower David & Christina M
- 654-7546
- 14-15 Vacant (2 Hses)
- Houston Gene [2] 288-5032
- 16 Vacant
- HAYWARD AV INTERSECTS
- 12 HOUSEHOLDS

E MAIN ST

- N GOODMAN ST INTERSECTS
- 1090 Vacant
- MENGES ALLEY INTERSECTS
- 1109 S & S KITCHENS kitchen cabinets
- 262-2929
- 1111 SCAMPOLE JAMES V lwyr
- 482-3696
- 1112 AZTEC INDUSTRIES screw mfrs
- 288-0726
- 1115 EAST MAIN STREET BUSINESS
PARK
- ELLIS R A CORP precision
photography 288-8820
- Storms Lucinda Studio
- LASHER KEVIN STUDIO wood
dsgnr 654-6760
- KOPY KING printers 546-4060
- EDIC-LOW FINE CARPENTRY
- woodworkers 288-5370
- PUNZI ANN STUDIO 288-4157
- FORWARD DESIGN INC graphic
dsgn studio 288-0250
- J S R SYNERGISTICS ultrasonic
instrumentation 288-1670
- ARCHITECTURAL FINISHES INC
- 654-7950
- HEARTWOOD INTERIORS INC
- 288-1817
- IRONWORKERS DISTRICT
COUNCIL (WESTERN NY)
- 288-7844
- IRONWORKERS WELFARE &
PENSION FUND 288-7844
- Art Adventures art sls
- JACKSON ALICIA artist
- DWYER NANCY HAIR SALON
- 654-7857
- CLEM KATHY artist 288-7045
- GESSO PANEL SPECIALITES mfr
of doors 482-0800
- I P S Mac Donald Printing Co Inc
prntrs 654-8771
- STANLEY'S E & P CONTRACTING
INC elec contr 288-4930
- V I A GLASS ART 482-3285
- CROSSFIRE NEON neon signs
- HODAKA HASEBE POTTERY artist
- 288-6970
- MANCHEE DOUGLAS PHOTOG
- 654-9155
- A & W TECHNOLOGIES 288-8170
- HOLLAND INDUSTRIAL
CHEMICALS 482-1631
- NORDEN ERIC R furn restorer
- 256-1232
- MERKEL DAVID design conslt
- 482-6310
- SAPPHIRE GLASS sculptor 654-9462
- BEJA PRECISION
MANUFACTURING INC tool mfr
& distr 482-5913
- MARKET FLORAL FLOWERS floral
dsgnr 288-2760

MARKET FLORAL FLOWERS floral
dsgnr 288-2760
CERNIGLIO THOS photog 654-8561
ANGSTROM OPTICAL 482-4705
Peggy Kehoe Studio fine arts
232-2731
META MEDIA artist 482-0815
SNYDER MARK J artist
COMMERCIAL WHOLESAL
CARPETS 482-6990
SINGER ALAN artist
ANTHONY GUIDICE GRAPHIC
DESIGN graphic dsgnr 482-9010
TALEVSKI LUBO artist 288-6960
FLOWER CITY WIPER wiping
cloths-whol 288-0587
CUSTOM SCREEN PRINTING
654-9360
Mugs & More specialized mug mkr
654-9360
FRAMAR TOOL CO INC 288-3484
English Jas Design Studio 482-8558
ROCHESTER MAGNET CO 288-8282
PRO-FORMANCE SPECIALTIES
eng rebldg 288-1499
WATERSTREET GRAPHICS
288-8460
VAN HOUTEN DESIGN sculptor
482-1631
LOVING LESLIE artist 288-7027
CHESTERS PIANO TUNING &
REBUILDING 288-1170
JATEX GRAPHICS CORP 288-7620
C M E ASSOCIATES constn
materials evaluation 482-0520
OSBAND FELICE glass sculpturer
482-6145
TODD BRYAN artist 482-7197

KALNITZ MICHAEL artist 482-0800
Lightfoot Tom artist
JACKSON RICHD C artist
Jurs Bryon artist
WILLIAMS MEIKE photog
WOODY'S TOYS 288-4970
RENAISSANCE FOIL &
CONVERTING INC 225-8430
POWER GRAPHICS PLUS fine
quality prntg 482-9997
1129 COHEN SCOTT E ENTERPRISES
INC real est 482-2220
SCOTTY'S APARTMENT RENTALS
288-1139
Abbott Aaron [2] 482-1364
1130 CHASE LINCOLN FIRST BANK
(east end ofc) 258-6242
1135 DYM KAR & BRANDT lwyrs
482-9903
1137 SHANTZ ASSOCIATES INC buttons
whol 288-8902
MAIN BUTTON CO buttons whol
288-8903
1144 NOHLE REFRIGERATION
SUPPLIES whol 482-3876
1151 JIM'S BARBER SHOP 288-6830
★Jusewicz Adolph 482-0698
★Leon Jos 654-6859
★Moore Don W 288-8921
1157 VALENTI LIQUOR 654-7090
Aptments
1★Miller Audrey C
2★Henry Chas
3 Reed John W [2] 654-9695
4★Nesmith Andrew
5 Christion Patricia [2] 654-8307
1166 Vacant
1175 ECONOMY PAPER CO dtrs 482-5340
1176★James Bernice
Hodge Andrew
1178 Vacant
1180 G & G FOOD SERVICE 482-5200
1185 National School Bus Service Inc
(Parking Garage) 288-7730
VOLUNTEERS OF AMERICA
STORE used clo sls 454-1150
1199 THRIFT VILLAGE genl mdse ret
482-8016
1200 MAIN PIC-N-PAY SUB SHOP
288-3800
MAIN MOTORS LTD used car sls
288-3800
ACTION CAR RENTAL car rental
288-2600
RYDER TRUCK RENTAL 288-5989
1214★Benavides Loretta
Binionk Sheila V
Pearsall Lorenzo
Pearsall Nancy
Wilson Curtis L

1214★Benavides Loretta
Binionk Sheila V
Pearsall Lorenzo
Pearsall Nancy
Wilson Curtis L

1216★Kincher Leaudia
Powell Eddie
★Leatherisch Mary 482-1947
Watkins Danelle 482-1947

1222 Cartman Alice [2]
★Bradford Johnny & Leo O

1225 ACADEMY HERITAGE sportswear
sls 288-4390
Stanin Richd [2]
Colon Adam
Colon Arnold [2] 482-2568
★Mills Lisa
Brown Derek
Brown Felisha
Raspalie Patk M [2]

• LAURA BEGINS

1233 I P S MAC DONALD PRINTING
COMPANY INC coml 654-8771

1237 FEDDER INDUSTRIAL PARK
288-1600
Building
Rooms

100 FEDDER R P CORP air & gas
filters 288-1600

101 POLY SALES mfg agt 288-2110

101 POLYTEC INC filter sys 288-2960

110 BLAKE JOHN L ASSOCIATES
INC tools mfrs & distrs 654-8660

115 SAXON RECORDING record shop
288-3150

115 JARGON RECORDS recording
studio 288-3150

205 SPECTRA TINT biological stain
mfrs 482-2069

207 H T L ASSOCIATES stl rule die
shop 288-1270

208 Gray Haven Studios 288-3050

211 CONRAD DEAL PRESS prntg
shop 482-2256

270 LAMINATING ARTS &
FINISHES INC 482-1220

300 C A M X SCIENTIFIC CORP
482-0130

302 FURNITURE ODYSSEYS furn sls
ret 654-9308

305 CONCETTA GLASS STUDIO
glass art wkr 482-7040

306 Meditari Studio 288-8320

309 MATT PHIL STUDIO photog
288-5030

309 SIGNAL MOUNTAIN INC
288-5020

310 LABORATORY PRODUCT
SALES hosp products 288-0519

312 Morgan Bob Studio 482-8850

E MAIN ST-Contd

312 RICHARDS SABRA printmaker

314 CAAMORA GLASSWORKS glass
blown articles 654-6409

1237 Contemporary Wood Furniture
482-7233

321 THOMAS JAMES sculptor

401 DODD JOHN ASSOCIATES furn
ret 482-7233

405 TOYCRAFTER THE toys mfrs
288-9000

406 AERIAL SURVEYS 288-0450

408 TANNEN RICHD woodworker
654-7226

410 DUDLEY PETER S STUDIO
artist 482-7110

418 PEARL GLASS WORKS LTD
654-7551

465 ASTROLABS rsrch-adjustment of
art

470 Paxson Dana Studio 654-6370

475 GAINES AUDIO audio equip sls
& repr 288-6940

500 SUMNER FINISHING wood furn
refinisher 654-7560

GENERAL WOODWORK CO
woodworks 288-8126

Miller Ed Studio

Allen Vogel Studio 288-5895

Schultz Ruth Studio

Stuart Nancy Studio 654-6390

WHISTLE ENTERPRISES LTD
woodcrafters

COOLEY-MALONE STUDIO glass
blown articles

DIEBERT RITA J STUDIO 482-7173

DREYWOOD ROMAN artist

G M Graphics

ADVENT SERIEGRAPHIC graphics
654-6593

HOFFMAN ADAM artist

SHIKOWITZ J artist 654-6409

JONES KATHI artist

BELLE'S ELECTRONICS CORP
482-8850

Hanlon Pam O artist

WOOD FRED artist

Concept Twelve Thirty Seven
654-7820

O C M Technology 482-1137

1246★Pittman Juanita
Allen John L
★Hill Kimberly
Bergeron John & Elaine [2]

• PALMER BEGINS

1252 Apartments

1★Barter Vanessa 288-5920

1 Henderson Doris 288-5920

1 Baxter Lester 288-5920

1 Minor Teghin 288-5920

1 Autumnus Wren 288-5920

2★Jones Dorothy C

2 Manville Willie

3★Brown Dolores A

3 Baker Alex C

4★Mc Queen Marion 288-5519

1258 Whys nap 288-0466

1258 WHO'S BAR 288-9466
 1264 Apartments
 1★Torres Edwin H
 2★Rodriguez Luis
 3★Grebe Mary 482-6068
 4★Markes Jas
 5★Cruz Wilfred
 5 Rivera Jim
 6★George Mw J
 7★Vasquez Nadia L
 8★Ferrer Nilsa 654-9041
 1268 Lockhart Jeremiah ② 288-6245
 Lockhart Alicea 288-6245
 Atkins Genevieve 288-6245
 1268½★Lockhart Bradford
 • BALDWIN BEGINS
 1275 BEECHWOOD LAUNDRY
 laundromat
 COLISEUM PIZZA pizza sls 288-1900
 1280 GOLD MINE MINI MARKET gro
 1282★Ellis Mildred
 1286★Benion Johnnie M
 1288 Riley Jas ⑨+ 482-8352
 ★Johnson Roddie 288-9225
 1291★Santiago Alicea
 ★Nixon Lawr
 1292★Rucker Theresa
 ★Sanchez Teodora
 1293★Jarrett David
 Everett Ronald
 ★Donaldson Jas C
 1294 Vacant
 1296 WOODLAND L A REAL ESTATE
 482-9738
 1297 VANCE ANTHONY L chiropractor
 288-4900
 1301★Carlton Oliver & Joyce
 ★Ramos Florence
 Diaz Vanita C
 ★Faucher Michl 644-5635

129
 BALDWIN ST -FROM 1274 MAIN E
 NORTH TO 45 PARSELLS AV
 ZIP CODE 14609
 19 Buck Gloria
 20 Blauvelt Doris L ④ 482-6019
 Cain Linda 288-3018
 25★Hebert Paul 288-5092
 26 Darby Leon E ④ 482-7441
 31★Sundaram Ambalavanar K 288-7391
 32 Fuhry Robt R ④ 654-8101
 36 Mc Naney P 482-7556
 Wuciola Russell ④
 41 Mc Gill John ④ 288-2201
 42 Kumm Tammy
 46 Gilbert Linda
 52 Vacant
 HAYWARD AV INTERSECTS
 84 Williams Ernestine ④
 98 Evans Christopher J
 150

330 Vacant
 332 Vacant
 336★Brown H S ☉ 288-4102
 340 Clark Marjorie F Mrs 288-6658
 ★Dorscheid J L 482-1110
 348 Doty Ronald
 ★Arnold S 482-9085
 Brown Eddie L
 Blake Jas
 351 C L F B Parking Lot
 352 Apartments
 1 Jones Bruce
 2 Price Annie B
 3 Brund Harold
 4 Holmes Carl D
 Mc Donald Stella 654-9895
 360 Harper Paul W 482-2140
 Henry John M carp
 363 Best David
 365 Clark Dorothy 588-5442
 366 O'Leyar David K ☉ 288-8301
 370 Bailey Darlene
 371 No Return
 372 No Return
 377 Sound Builders bldg contr 482-1732
 Van Tosh Brian H ☉ 482-1732
 Alston Janice B
 378 Vacant
 LAMPSON ST BEGINS
 383 Vacant
 387 Fulkerson Sheldon P 288-3079
 390 Willams Wonya 288-1904
 Woods Donnie
 393 Ragland Rose M
 394 Jackson Wm R ☉ 288-1454
 395 Delgado Celestina 482-9687
 396 Vacant
 398 Williams Etta Julietta ☉ 288-9021
 399 Charles Lamor ☉
 405 Letifia H
 406 Mackey Harry A ☉
 409 Brown Doreen ☉ 288-0255
 410 Maushart Peter G ☉ 288-2934
 414 Mowers Steven A 288-5845
 417 Teabout Carlton K ☉
 418 Gokey J
 Rear Guzman Ramon
 422 Collazo A ☉ 482-0363
 423 Costa Walt A
 Rear Hasan Coni 482-2328
 426 Vacant
 427 De Roo Robt J
 431 Moses Andora ☉ 482-0077
 432 Vacant
 435 Lafayette B ☉ 482-8774
 436 Mars Gladys H Mrs ☉ 654-8061
 437 Vacant
 442 Clark Willie D ☉
 443 Jennings Robin D
 LAURA ENDS

443 Jennings Robin D
 LAURA ENDS
 446 Fischer Anita J
 454 Alston Richd ☉
 456 Brown Dora Lee
 460 Harring Rendia T ☉
 461 Baleno Robt 654-8007
 462 Smith Harry T ☉
 Smith Violet
 468 Caples Robt
 469 Nembhart Darnus L ☉ 288-8104
 474 Stokes Shirley Mrs ☉
 476 Vacant
 481 Fuller Gary ☉ 482-0863
 485 Barr Diane 482-1093
 BALDWIN INTERSECTS
 494 Price Helen I ☉ 288-0209
 498 Wilson Leon ☉ 288-2152
 503 Vacant
 504 Vacant
 507 Couser Nattie
 508 Eve Nancy J
 509 Vacant
 511 Pardner Yolande
 514 Viola Linda Anne Mrs 482-9227
 Hunt John J Jr 482-6547
 515 Mc Lellan Bruce 462-9893
 519 Johnson Robt
 520 Sharpstine Scott ☉
 521 Reda Anthony L ☉
 525 Fisher Jas 288-1135
 526★Wright Geo A 288-4873
 527★Pendergrass Michl 482-2195
 530 Dukes Virginia 482-6771
 Kinley
 535 Hernandez Frankie
 BEECHWOOD ENDS
 536 Macon Annette
 542

LAURA ST-Contd

- 1 Frost Danl J 654-9045
- 2 Ksczanowicz Lottie © 482-1681
Brezezinski Joseph
- 4 Vacant
- 5 Vacant
- 6★Feinbloom Stephen 482-7389
- 7 Hutchinson Cath 482-1632
- 8 Vacant
- 8½★Edwards Carl
- 9 Vacant
- 10 Jones Yolanda ©
- 11 Lapper Jerim
★Dehls Joel 654-9446
- 12 Miller Kathryn © 482-8098
- 14 Keesee Rene E 482-5682
- 15★Jones Anita
- 16 Vacant

- 1099 Vacant
- 1101 Beechwood Bldg hall
MENGENS ALLEY BEGINS
- 1109 S & S Kitchens kitchen cabinets
262-2929
- 1111 Scampole James V Iwyr 482-3696
- 1112 Aztec Industries 288-0726
- 1115 East Main Street Business Park
Ellis R A Corp offset printers
288-8820
R A S Manufacturing Inc chemical
mfrs 654-2506
Snowtech Snow Boards sporting gds
ret 288-7335
General Drapery Co
B K Appliances appls ret & repr
Gold Print Inc 654-7731
Alpha Brand Products glassware
654-9462
J S R Synergistics 288-1670
Architectural Finishes Inc 654-7950
Heartwood Interiors 288-1817
Ironworkers District Council 288-7844
Sophistinaails 288-4000
Marcor Of New York Inc asbestos
removal 482-0160
Golden Oldies Antiques 288-4115
Dwyer Nancy Hair Salon 654-7857
- 1117 Vacant
- 1123 Vacant
- 1129 Cohen Scott E Enterprises Inc real
est 482-2220
- 1130 Chase Lincoln First Bank (east end
ofc) 258-6242
- 1135 Dymkar Muldoon & Brandt 482-9903
- 1137 Shantz Associates Inc buttons whol
288-8902
- 1144 Nohle Refrigeration Supplies whol
482-3876
- 1150 Nohle Michl 288-4432
- 1151 Jim's Barber Shop 288-6830
Frost Jacqueline 288-2995
- 1154 Vacant
- 1157 Beechwood Liquor 654-7090
★Dwyer N 654-8820
- 1166 Beechwood Inn 288-2591
- 1175 Economy Paper Co dirs 482-5340
- 1176★Vitale Margt
- 1178 Vacant
- 1180 G & G Food Serv 482-5200
- 1185 National School Bus Service Inc
(Parking) 654-8770
- 1199 Thrift Village genl mdse ret
482-8016
- 1200 Main Pic-N-Pay Sub Shop 288-3800
- 1214★Rodriguez Carmen
★Jenning Cathy
- 1216★Rivera Angelita
- 1221 Volunteers Of America (Thrift
Store) 454-1150
- 1222 Cartner Alice
- 1225 Superior Cleaning Service 484-8908
★Case Robt A 482-8908
- LAURA BEGINS
- 1233 I P S Mac Donald Printing Company
Inc coml 654-8771
- 1237 Fedder Industrial Park 288-1600
Bldg
Poly Sales mfg rep 288-2110
Polytec Inc filter sys 288-2960
Rooms
100 Fedder R P Corp rntl agts
288-1600
- 110 Blake John L Associates Inc tools
mfrs & distrs 654-8660
- 1237 Conrad Deal Press prntg shop
482-2256
- 207 H T L Associates stl rule die shop
288-1270
- 230 Vacant
- 270 Laminating Arts Of New York
Inc 482-1220
- 3d F I C A M X Scientific Corp
482-0130
- 3d F I Vacant
- 317 Svatek Bradley W photography
288-4080

Signal Mountain Inc 288-5020
350 Richards Sabra ptrnmkr 288-0862
Concetta Glass Studio glass art wk
482-7040

351 Laboratory Products Sales hosp
products 288-0519

Thomas James sculptor 288-7777

401 Callori Ron & John Dodd
Associates furn ret 482-7233

405 Toy crafter The toys mfrs
288-9000

406 Aerial Surveys 288-0450

417 Spectra Tint biological stain mfrs
482-2069

418 Pearl Glass Works Ltd glass
flower 654-7551

465 Vacant

470 Vacant

Gaines Audio audio equip sls & repr
266-0780

5th Fl Sumner Finishing wood furn
refinisher 654-7560

General Woodwork Co 288-8126

Blake John L & Associates Inc mach
tool distr 654-8660

1246 O'Neil Danl

PALMER BEGINS

1252 Apartments

1★Colon Julia

2★Thomas Malina E

3★Morgan Betty

4★Pena Tonya

1258 Who's Bar 288-9466

1264 Apartments

1 No Return

2★Endalamaw T

3★Rodriguez Luis

4★Diaz Hector

5★Chao Orlando

6★D'Augustyne John

7★Rodriguez Pablo

8 Grebe Mary 482-6947

1268 Staples Jackie

BALDWIN BEGINS

1275 Beechwood Laundry

Sandy Long's Restaurant 288-6120

1282 Vacant

1280 Gold Mine Mini Mkt

1286 Swartz Tammy

1288 Riley Jas 482-8352

1291 Christian Ida 482-6896

Harris Mary W Mrs

1292★Shaw Judy D 288-9349

1293 Warner Charles G 482-6255

★Heath Charles L

1294 Vacant

1296 Vacant

1297 Vance Anthony L chiropractor
288-4900

1301 Mc Gee Lorraine 288-7769

Ellis Mildred

1302★Quamina Karen ©

★Parker Tory

1307 Vacant

1308★Smith Mark 288-3991

1310★Brackley L 288-3762

BEECHWOOD BEGINS

129

BALDWIN ST —FROM 1274 MAIN E
NORTH TO 45 PARSELLS AV

ZIP CODE 14609

19★Walsh Jas 288-8046

20 Broman David

Blauvelt Doris L

Cain Linda

25 Peterson Fredk © 288-9519

26 Darby Leon E © 482-7441

31 Beisiegel Raymond R © 482-7414

32 Fuhry Robt R © 654-8101

36★Story N 482-5427

Vecchio Mary P Mrs © 654-9899

41 Mc Gill John © 288-2201

42 Fuhry Bernie

★Leone Louis 482-7679

46★Hall Robt 288-3127

52 Cordova M

HAYWARD AV INTERSECTS

84★Williams Ernestine ©

94★Rivera Francisco

348 Douglas Donna J 482-3772
 351 L F B Parking Lot
 352 Vacant
 Santiago Harry R 482-7563
 Jones E
 *Henderson Harold 654-7261
 360*Harper Paul W 482-2140
 *Henry John M carp
 363 Clemons Cravens 482-2776
 366 Rivera N
 370 Miller Alf
 *Mc Duffie Richd
 372*De Bose Theresa
 372½ Vacant
 377*Alston Janice
 Vacant
 378*Curry Sandy 654-9223
 No Return
LAMPSON ST BEGINS
 383 Anderson Pankie
 387 Vacant
 390 Breedlove Randel ©
 Brown Doreen 288-4640
 393*Ragland Rose
 394 Jackson Wm R © 288-1454
 395*Delgato Celestina
 *Pinero Nydia 482-9687
 396*Jackson Wm Jr ©
 398 Williams Etta Julietta © 288-9021
 399 Chorles Elona
 405*Padilla Guznara 482-4119
 409*Mc Mairy Robt ©
 410 No Return
 414 Mettler Neal L 482-5125
 417 Vacant
 418 Boose Birder
 Patrick B
 Rear Vacant
 422 Collazo A © 482-0363
 423 Kettles Abe
 Rear Simpson John
 426 Vacant
 427 De Roo Robt J © 288-6241
 431*Moses Ann 482-0077
 432 Vacant
 435 Johnson Ruby
 *Lawson A
 436 Mars Gladys H Mrs © 654-8051

HAYWARD AV—Contd

437*Mc Cloud J D © 654-7757
 442 Clark Willie D © 482-8653
 443*Young Theresa ©
 Vacant
 Vacant
LAURA ENDS
 446*Mortimer Kath 288-4141
 454 Alston Richd ©
 456 Brown Lee
 460 Harring Rendia T ©
 461 Vacant
 462 Smith Harry T ©
 468*Caples Robt
 469*Nembhart Darnus L © 288-8104
 474 Stokes Shirley Mrs
 476 Vacant
 481 Fuller Gary © 482-0863
 485 Barr D 482-1093
BALDWIN INTERSECTS
 494 Price Helen I © 288-0209
 498 Wilson Leon © 288-2152
 503*Fuhry Stanley 654-8022
 *Lee David
 504*Cupp Nancy
 Vacant
 507 Connor M

LAURA ST —FROM 1228 MAIN E
NORTH TO 443 HAYWARD AV

ZIP CODE 14609

- 1 Roberts K 482-7907
- 2 Sargent Lottie © 482-1681
Brezezinski Joseph
- 4★Matula Tom
★Spencer Jeffery
- 5 Thomas Jas
- 6 Starbuck Thelma Mrs 288-3399
Jones Tina
- 7 Hutchinson Cath 482-1632
- 8 Parker Robt 288-1771
- 8½ Williams Phyllis
- 9★Jackson Sheila
- 10 Ketterer Saml D © 654-9029
- 11 Vacant
- 12★Mc Carthy Kevin
- 14 Vacant
Monroe Deborah
- 15 Madden Jacquieline
- 16 Vacant

- 1101 Beechwood Bldg hall
2d Fl Scampole James V lawyer
482-3696
- MENGES ALLEY BEGINS
- 1109 S & S Kitchens flooring & tiling
262-2929
- 1112 Artec Industries 288-0726
- 1117 Vacant
Porta Refinishing Co furn finishers
& strippers 288-4830
- 1118 Hudson Patricia © 288-5092
- 1120 Hoyer Homer 288-3067
- 1123 Vacant
- 1129 Cohen Scott E Enterprises Inc real
est 482-2220
- 1130 Lincoln First Bank (east end ofc)
258-6242
- 1135 Pogue David lwyr 482-9903
Dymkar Irene K lwyr 482-9990
- 1137 Shantz Associates Inc lawn mower
dtrs 288-8902
- 1144 Nohle Refrigeration Supplies whol
482-3876
- 1150 Vacant
- 1151 Frost Jacqueline 288-2995
- 1154 Bost Alex
- 1157 Vacant
- 1159 Vacant
- 1163 Williams Trucking Co 482-1717
- 1166 Vacant
- 1175 Economy Paper Co 482-5340
- 1176★Nicanor Cheryl
- 1178★Lawrence V
- 1180 G & G Cheese And Deli Co Inc
482-5200
- 1185 Golden Arrow Bus Lines Parking
- 1199 Thrift Village genl mdse ret
482-8016
- 1200 Vacant
- 1214 Gillan Esther
Martin Cheryl
- 1216★Deal Earl
- 1221 Quaker State Refining 288-9370
- 1222 Mitchell Annie
- 1228 Bonded Cleaning Services 288-6220
- LAURA BEGINS
- 1233 I P S Mac Donald Printing Company
Inc coml prntg 654-8771
- 1237 Fedder Industrial Park Ofc 288-1600
Bldg
Floors
Rooms
- 1237 Poly Sales mfg rep 288-2110
Subar-Mc Clain Consulting
Engineers 288-2100
- 110 Vacant
- 190 Fedder Associates Inc rental ofc
288-1600
- 230 Monroe Tape Process Inc die
cutting & finishing 482-8700
- 270 Laminating Arts Of New York
Inc plaques 482-1220
- 278 Conrad Deal Press printing shop
482-2256
- 284 Vacant
- 3d Fl Camx Scientific Corporation
Office 482-0130
- T N T Graphic 482-4600
- 350 Richards Sabra prntmkr
288-0862
- Concetta Glass Studio glass art wk
482-7040
- 351 Laboratory Products Sales hosp
products 288-0519

Henrietta Hardwood Products
288-0531
455 Aerial Surveys 288-0450
465 North East Packaging Co
654-7213
470 Gunning Associates Inc mfrs reps
288-1352
470 Dodd John Comtemporary Wood
Furniture & Interiors 482-7233
Callari Ron Contemporary Wood
Furn-Accessories 482-7233
475 Vacant
480 Toycrafter The toy mfg 288-9000
13th Fl General Woodwork Co
288-8126

1246 Twichell Howard ©
PALMER BEGINS

1252 Apartments
1 Magin Mary 288-6175
2 Vacant
3 Vacant
4 Vacant

1258 Vacant
1264 Apartments
1 Rose D A 288-4034
2 Devarian Robt
3 Fenner Rhonda
4 Kase Robt
5 Vacant
6 Grasso Jeffery A 654-8598
7 Page Kevin 288-2017
8 Grebe Mary

1268 Prestofillipo Jesse 288-5111
BALDWIN BEGINS

1275 Vacant
1280 East Main Mini Market 482-7047
1286 Yeoman Virginia
1288 Riley Jas 288-2643
1291 Clay Bennie
Harris Mary Mrs
1292 Vacant
1293 Warner Charles G 482-6255
Christian Ida 482-5896
1294 Vacant
1296 Vacant
1297 Vance Anthony L chiropractor
288-4900
1301 North Carlton L 288-0552
Berry R
1302 Jones Saml J © 288-3050
Boone Roy
1307 Rochester School Of Machine
Shorthand 482-3100

129

BALDWIN ST —FROM 1274 MAIN E
NORTH TO 45 PARSELLS AV

ZIP CODE 14609

19★Redick Chris 482-9301
20 Blauvelt Blanche Mrs ©
Cain Miles M
25 Peterson Fredk © 288-9519
26 Darby Leon E © 482-7441
31 Beisiegel Raymond R © 482-7414
32 Fuhry Robt R © 654-8101
35 Vacant
36 Prezzavento Nunzia Mrs ©
Vecchio Mary P Mrs © 654-9899
41 Mc Gill Dolores I ©
42★Fuhry Bernie
★Cofman Robt
46 Vacant
52 Cordova M
HAYWARD AV INTERSECTS
84 Alexander James E © 288-7176
94★Hickey Alice M 482-5594
98 Apartments
1★Albert Ronnie

348 Vacant
 351 L F B Parking Lot
 352*Scott Mary Anne 654-8287
 Santiago Harry R
 Jones E
 *Langdon Rita
 360*Kettles Rose 482-1856
 363 Clemons Lawrence 482-2776
 366*Santeago Antoneo 288-8752
 Vacant
 370 Vacant
 372 Mc Cahon Thomas 482-7688
 372½ Vacant
 377 Alston
 Jon-Bob Realty
 378 Vacant
 Vacant
 LAMPSON ST BEGINS
 383 Vacant
 Vacant
 Rear Vacant
 387 Vacant
 390 Torchia Peter J © 288-8645
 Vacant
 393 Vacant
 394 Jackson Wm R © 288-1454
 396 King Patricia A Mrs
 398 Williams Etta J © 288-9021
 399*Johnson Corine 288-0895
 405*Merritt Gary 288-7262
 409 Green Samuel © 288-6366
 410 Vacant
 414 Vacant
 417 Kettles C © 654-9983
 418 Vacant
 Vacant
 Rear Vacant
 422 Ramos Angel L ©
 423 Vacant
 Rear Vacant
 426 Vacant
 427 De Roo Robt J © 288-6241
 431 Vacant
 432*Rohland Danny 288-1433
 Vacant
 435 Perkins Debra

436 Mars Gladys H Mrs © 654-8051
 437 Mc Nairy Robt ©
 442 Clark Willie D © 482-8653
 443 Williamson Genevieve Mrs ©
 482-6688
 Williamson Marc
 Vacant
 LAURA ENDS
 446 Vacant
 454*Alston Richd
 456 Vacant
 460 Harring Rendia T ©
 461 Vacant
 462 Smith Harry T ©
 468 Vacant
 469*Montergomy Robt
 *Hagan B 288-3192
 474 Stokes Shirley Mrs
 481 Fuller Gary
 485 Blake Rosemary
 487 Thomas Mary 288-4830
 BALDWIN INTERSECTS
 494 Price Helen Mrs © 288-0209
 498 Wilson Leon © 288-2152
 503 Vacant
 504 Vacant
 Vacant
 507 Vacant
 508 Boothe Dorrell 482-0664
 Hough Arth W 482-9323
 509 No Return

129

LAURA ST —FROM 1228 MAIN E
NORTH TO 443 HAYWARD AV

ZIP CODE 14609

- 1 Vacant
- 2 Sargent Lottie © 482-1681
Brezezinski Joseph
- 4 Mottola Victor J
Vacant
- 5 Williams Bruce
- 6 Starbuck Thelma Mrs 288-3399
Miller E
- 7★Boyd Betty 482-1632
- 8 Vacant
- 8½ Earle Johnny ©
- 9 Snell M C
- 10 Ketterer Saml D 654-9029
- 11 Burgos Ramon
- 12 No Return
- 14 Vacant
Vacant
- 15 Opoyke Margt
- 16 Vacant
Vacant

- 1101 Beechwood Bldg hall
Vacant
- 2d Fl Scampole James V lawyer
482-3696
- MENGES ALLEY BEGINS
- 1109 Beechwood Products Corp flooring &
tiling 288-4830
- 1112 Aztec Industries 288-0726
- 1118 Barone Carolyn A ©
- 1120 Hoye Homer 288-3067
No Return
- 1123 Vacant
- 1129★Turner L M 288-2243
- 1130 Lincoln First Bank (east end ofc)
262-4100
- 1135 Wroblewski Matthew ©
- 1137 Shantz Associates Inc 288-8902
- 1144 Nohle Refrigeration Supplies whol
482-3876
- 1150 Nohle Lewis B © 288-4432
- 1151 Rima M L 288-8375
- 1154 Bost Alex
- 1157 Vacant
- 1159 Jim's Barber Shop 288-6830
- 1163 Williams Trucking Co 482-1717
- 1166 T R's Tavern 288-9723
- 1175 Economy Paper Co 482-5340
- 1176★Greer Desiree 288-6319
- 1178 Vacant
Colway Shirley 288-6201
- 1180 University Electronics 482-3630
- 1185 Golden Arrow Bus Lines Parking
- 1199 Stauber Oil Co 288-9370
- 1200 East End Gas O Rama gas sta
288-9469
- 1214★Allen Daniel
★Seitzinger Carol
- 1216★Crawford Michl
★Chatterton David
- 1221 Stauber Oil Co 288-9370
- 1222 Mack Robt T 288-5989
- 1226 Bonded Cleaning Services 288-6220
- LAURA BEGINS
- 1233 I P S Mac Donald Printing Company
Inc coml prntg 654-8771
- 1237 Fedder Industrial Park Ofc 288-1600
BLDG
- FLOORS
- 13th Fl General Woodwork Co
288-8126
- Upstate N Y Truck Training Inc
288-6296
- Poly Sales mfg rep 288-2110
- Mauro J T Plumbing & Heating Co
482-4640
- 1st Fl Camx Scientific Corp Ofc
482-0130
- 110 Day James L Co Inc 482-3540
- 190 Fedder Associates Inc (rental ofc)
288-1600
- 230 Monroe Tape Process Inc die
cutting & finishing 482-8700
- 270 Laminating Arts Of New York
Inc plaques 482-1220
- 278 Conrad Deal Press printing shop
482-2256
- 284 Fix N' Finish antique restoration
482-2280
- 330 Singer (Storage)
- 350 Woodworks The 654-9607
- 351 Steri-Tex Corp (Health Care
Prod) 288-3800
- 455 Aerial Surveys 288-0450
- 465 Innovation Packaging 288-3168
- 470 Elf Star Music Inc 288-4390
- 470 W A S Process & Design
482-9430
- 475 Habbersett John woodcrafter
studio
- 4th Fl Anderson Diane Pottery Studio
- 480 Toycrafter The toy mfg 288-9000
- 1246 Twichell Howard
No Return
- PALMER BEGINS
- 1252 Apartments

E MAIN ST—Contd

- 1 Jaynes E A 288-2017
- 2 Devarian Robt
- 3 Burdick Frank
- 4 Vacant
- 5 Baumann Donald
- 6 Vacant
- 7 Vacant
- 8 Grebe Mary
- 1268★Poremba Florence Mrs
- BALDWIN BEGINS**
- 1275 Walker Ray Mobil Station 482-8090
- 1280 R T Grocery Store 482-0104
- 1286 Yeoman Virginia
- 1288 Riley Jas 288-2643
- 1291 Clay Bennie
- ★Harris Mary Mrs
- 1292★Chisolm Mac Arthur
- 1293 Warner Charles G 482-6255
- Christian Ida 482-5896
- 1294 Vacant
- 1296 Vacant
- 1297 Vance Anthony L chiropractor
- 288-4900
- 1301 North Carlton L 288-0552
- ★Kurz K 654-8629
- 1302 Matrachisia James A © 288-0087
- Fisher Leonard 654-8958
- 1307 Rochester School Of Machine
- Shorthand 482-3100
- 1308 Navarro Kathryn 288-6436
- ★Knight Henrieta
- 1310 Mozzeta Michl
- ★Bowman John M
- ★Leslie Emogine 482-7612
- BEECHWOOD BEGINS**
- 1311 Mack Betty © 482-3941
- ★Coleman Gary
- Liebeck Lawrence pntr 482-8769

129

**BALDWIN ST —FROM 1274 MAIN E
NORTH TO 45 PARSELLS AV**

- ZIP CODE 14609
- 19 Matthew Marjorie
- 20 Blauvelt Blanche Mrs 482-5259
- Nichols Margt
- 25 Peterson Fredk © 288-9519
- 26 Darby Leon E © 482-7441
- 31 Beisiegel Raymond R © 482-7414
- 32 Fuhry Robt R © 654-8101
- 35★La Moy Ruth Mrs 482-9389
- 36 Prezzavento Nunzia Mrs © 482-9495
- Vecchio Mary P Mrs
- 41 Mc Gill John H © 288-6159
- 42 Frank Harry 482-7603
- 46★Angora Mary Mrs
- 52 Torres Hutar
- HAYWARD AV INTERSECTS**
- 84 Alexander James E © 288-7176
- 94 Mc Naney Phillip
- 98 Apartments
- 1★Phillips Bruce

348 Hottois John 482-9692
 ★Monahan Michl
 ★Mc Carthy Kathy
 ★Marshall Fredk
 Allen Colon L
 ★Taylor Paul
 351 L F B Parking Lot
 352 Olson Kath
 ★Richmond Solomon Jr
 Montgomery Velma
 No Return
 355 Mortimer Ernest 228-4812
 360 Kettles Rose Lee 482-1817
 363 Ocasio Santos
 365 Thompkins Danl
 366 Martino L O ©
 ★Smith Benj H
 367★Rigsbee Dewey
 370 Ourak Mary A Mrs
 371 Bryant Betty Mrs
 372★Castrechino Deana
 372½ Grice James Jr
 377★Van Horn Sandra Mrs
 Clifford Alma B Rev 288-2771
 378 Young Leola Mrs © 654-8287
 ★Thompson C
 LAMPSON ST BEGINS
 383★Gayton Fred 654-9889
 Hunter Gladys Mrs © 482-1039
 Rear★Mc Swan Berah
 387 Davis Rodney ©
 389 Crenshaw Jonnie May
 390 Torchia Peter J © 288-8645

Vacant
 393 Hooper W
 394 Jackson Wm R © 288-1454
 395★Porchea Laura Mrs
 396 King Patricia A Mrs
 398 Williams Irving L © 288-9021
 399★Gray Theresa Mrs
 Knutowicz Bernard 436-7454
 404 Vacant
 405★King Ethel Mrs
 ★Vance Gwen M 288-8954
 406 Vacant
 409 Green Samuel © 288-6366
 410 Campbell Etter M Mrs 288-3061
 414 Evertt Lonnie ©
 417★Rousseau Lois R Mrs 654-9496
 418 Leonard Helene Mrs 482-8469
 Kuebel Wm F 482-4549
 Rear★Legler Blanche Mrs 482-6327
 422 Collazo Jamie 482-9483
 423 Kettles Thaddis
 Rear Kettles Enas ©
 426 Vega Rafael
 427 De Roo Robt J © 482-4900
 431 Moses Vera M Mrs 288-6626
 432 Farrow Linda D 288-8949
 ★Lambrow Vasilios
 435 Jackson Irene 288-7706
 ★Reed Joseph 482-3836
 436 Mars Gladys H Mrs © 654-8051
 437 Boyd Sam
 442 Clark Willie D 482-8653
 443 Williamson Genevieve Mrs ©
 482-6688
 Williamson Marc
 Vacant
 LAURA ENDS
 446 Reda Joseph © 288-9053
 454★Brown Bergie Mrs
 456★Mc Cullough Betty Mrs
 460 Harring Rendia T © 482-2729
 461★Hazzard Maxie 288-2504
 462 Smith Harry T © 288-2775
 468 Little Willie 288-7563
 469★Przewoznik Antoni
 Golab Stephanie © 288-8745
 Cacai Stanley
 474 Greene Sandra Mrs 482-0044
 476★Wright Mary M Mrs
 480 Franklin Jeannette Mrs 288-5467
 ★Robinson Carolyn L Mrs
 481 Vacant
 485 Vacant
 487 Jones James 482-5114
 BALDWIN INTERSECTS
 494★Price Helen Mrs 288-0209
 498 Wilson Leon © 288-2152
 503 Vosburgh Charles H ©
 504 Hough Arth W 482-9323
 ★Clark Diane

129
**LAURA ST —FROM 1228 MAIN E
 NORTH TO 443 HAYWARD AV**

ZIP CODE 14609

- 1 Hudson Charlotte Mrs 288-2749
- 2 Sargent Lottie © 482-1681
Brezezinski Joseph
- 4 Mottola Victor J 482-0913
Vega Frank 482-8102
- 5★Starbuck Thelma Mrs 288-3399
- 6 Lapp Emma Mrs
Shannon Patricia Mrs
- 7 Hutchinson Cath Mrs 482-1632
- 8 Leonard Patricia A Mrs
- 8½ Earle Johnny 482-3260
- 9 Richards Sandra Mrs
- 10★Ketteren Saml © 482-4180
- 11★Washburn Vernon L
- 12 Dolin Robt J © 288-7850
- 14 Slattery Lillian J Mrs 482-7331
Pinckney Jadelle
- 15★Thomas Shirley
- 16★Anderson Denise C
Jones Ethel M

123
N GOODMAN ST INTERSECTS
 1099 Sunbeam Appliances Service Corp
(Br) 288-0006

- 1101 Beechwood Bldg hall
Vacant
Scampole James V lawyer 482-3696
Vacant

MENGES ALLEY BEGINS

- 1109 Beechwood Kitchens Flooring & Tile
Corp 288-4830
- 1112 Vacant
- 1113 Vacant
- 1118 Barone Joseph J Jr © 288-3300
- 1120★Call Louise
★Williams Kenneth
- 1123★Kahn Arth
Coons Arth
★Hoye Homer F
- 1129 Hollywood Barber Shop 288-8591
Lovetro John J © 288-8591
Vacant
- 1130 Lincoln First Bank Of Rochester east
end ofc 262-4100
- 1135★Newman Steph A © 288-8599
★Wroblewski Mathew 482-4816
- 1137 Matens Services Inc mech contra
288-2100
Bell Plumbing & Heating 482-4200
Rochester Sewer Cleaning Service
482-8947
Dek Del Electric 473-7389
- 1144 Nohle Refrigeration Supplies whol
482-3876
- 1146 Nohle Lewis B © 288-4432
- 1148 Vacant
- 1151 Palmateasa Antonetta Mrs ©
288-3995
- 1154 Vacant
- 1157 Vacant
- 1159 Jim's Barber Shop 288-6830
- 1166★Dicker Saml
★Maines Paul A 288-0582
★Dicker Laretha
- 1175 Economy Paper Co 482-5340
- 1176 Wynn Frank
★Maines Myron C
- 1178 Vacant
- 1180 Paine Hospital Supply Inc 288-4000
- 1185 Vacant
- 1199 North American Parts auto parts
482-2291
- 1200 East End Gas O Rama gas sta
288-9986
- 1214★Mc Cullough L 288-4944
★Mc Cray Freda
- 1216 Vacant
Wren Kenneth 482-6298
- 1222★Brown Dina
Munn Justice C 482-5440
- 1228 East Main Animal Hospital 288-1240
LAURA BEGINS
- 1233 I P S Mac Donald Printing Company
Inc coml prntg 654-8771
- 1237 General Woodwork Co 288-8126
Feinberg Plumbing & Heating Co
Inc 482-4640
- 1246 Bowers Harold D 288-5072
★Mitchell Marcella 288-1392

PALMER BEGINS

- 1252 Apartments
 1★Browne Brian
 2 Fleming
 3★Magin Agnes
 4 No Return
 1258 Underground Rail restr 288-9635
 1264 Apartments
 1 Richards Eileen 288-4099
 2 Devarian Robt
 3★Cerom Brian C
 4★Joynes Elaine A 288-2017
 5★Bauman Donald
 6 Vacant
 7★Tartaglia Michl
 8★Grebe Mary
 1268★Robinson F 288-2145
 Riehl Edw
 BALDWIN BEGINS
 1275 Walker Ray Mobil Station 482-8090
 1280 Reprography Products copy machines
 482-2330
 1286★Holland Frank
 1288★Oglea Charles
 1291 Vacant
 1292 Hartung Roy
 Devita Mary
 ★Oakley Phyllis
 1293 Bowman Marjory 482-9385
 Briskie Eddy 482-9385
 ★Moore Janet
 Vacant
 1294 Matthews
 1296 Sawe Hamilton
 1297 Vance Anthony L chiropractor
 288-4900
 Highsmith Earl D
 1301 North Carlton L 288-0552
 ★Curran Charles ©
 Vacant
 1302 Matrachisia James A © 288-0087
 ★Fisher Leonard M 654-9136
 1307 Rochester School Of Machine
 Shorthand 482-3100
 1308 Flores Juan
 ★Morgan S J
 ★Wilson Jo Anne
 1310 Bevans
 ★Bowden Ann L
 ★Davis Charles
 Pibbs

BEECHWOOD BEGINS

BALDWIN ST —FROM 1274 MAIN E
NORTH

- ZIP CODE 14609
 19 Peterson Wm © 288-3911
 20 Blauvelt Blanche Mrs 482-5259
 ★Nichols Margt
 25 Peterson Fredk © 288-9519
 26★Darby Leon E © 482-7441
 31 Pease Lena L Mrs © 288-8818
 32★Fuhry Robt R © 654-8101
 35 Vacant
 Vacant

BALDWIN ST—Contd

36 Prezzavento Anthony © 482-9495
 41 Mc Gill John H ©
 42 Toskey Louella E Mrs © 482-7603
 46 Szkapi Norma 482-1685
 52 Formos Fred ©

HAYWARD INTERSECTS

84★Alexander James E © 288-7176
 94★Burch Virginia Mrs
 98 Apartments
 1★Kingsbury Lavina
 2 Henry Robt
 3★Denninger Eliz 288-8682
 4 Burley Carl
 5 Hines Lolita

340★Rhodes John M © 288-0819
 348 Gruber Virginia M Mrs © 482-5787
 ★De Vito Anthony
 ★Ferguson Andrew
 ★Goode E L
 ★Taylor Alb
 352 Olson Edw C 288-1888
 Taylor Russell E
 Vacant
 ★Colbert Duane M 482-5687
 355 Thomas Anthony J 482-8227
 359 Vacant
 360★Glasgow Roy
 ★Thompson Ray
 ★Zaino Lawrence F Jr
 363 Ociatos Santos
 365★Hough Arthur
 366 Martino Lucy ©
 ★Davita Paul F
 367★Donnelly David
 370 Kolmer Helen L Mrs ©
 371★Sharpe David
 372★Moore Cora S
 372½★Marrano D J 288-6679
 377 Kitchcart Raymond 288-7957
 Leistman Wm L 482-6417
 378 Vacant
LAMPSON ST BEGINS
 383★Glayton Fred
 Hunter Gladys Mrs © 482-1039
 Rear★Gooden Pearl
 387 Davis Rodney
 389★Crenshaw Jonnie May
 390 Torchia Peter J © 288-8645
 Vogelaar Peter J 482-5227
 393 Taylor Lillie Mae 482-2726
 394 Jackson Wm © 288-1454
 395 Vacant
 396 King Patricia A Mrs
 398 Williams Irving L © 288-9021
 399 Jackson Leslie E
 Ratash Susan
 404★Jefferson Adell
 ★Reid Stina
 405 King Donald V © 482-5199
 Dellenbeck Clayton
 406★Harris Hattie
 ★Kemp Olive
 409 Green Samuel © 288-6366
 410 Campbell Etta Mrs 288-3061
 414 Vacant
 417 Hermans Jeanette Mrs © 482-1810
 418 Leonard Helene Mrs 482-8469
 Kuebel Wm F 482-4549
 422 No Return
 423★Kettles Enos ©
 No Return
 426 Cocarare Elefthre
 427 De Roo Robt J © 288-1470
 431 Vacant
 432 Bruno Prodan
 435★Johnson Emma Mrs 288-4419
 436 Mars Roy H © 654-8051
 437★Weathers James
 442 Clark Willie 482-8653
 9 443 Williamson Genevieve Mrs © 482-6688
 Vacant
 Vacant
LAURA ENDS
 446 Nassar Agnes M Mrs © 288-9053
 454★Gardner Harold R

456 Vacant
 460 Moss Evelyn A Mrs © 288-5348
 Birsaall Walter
 De Frank Alfred
 461 Padilla Adelaida 288-2397
 462 Smith Harry T © 288-2775
 463★De Julio Vincent J ©
 465★Hoffman Doloris
 Culver Florence
 Hudson Dorothy Mrs
 468 Scouten Carol ©
 469★Przewozniak John
 Golab Stephanie © 288-8745
 ★Johnson Donald L 482-6858
 474 David Frank J 482-2787
 475 Vacant
 476★Cole Jefferey A
 480 Lyman Patricia 288-8782
 ★Smith Gary L 482-5231
 481 Fuller Gary 482-4772
 485★Jones Livonia Mrs
 487★Jones James
 BALDWIN INTERSECTS
 494★Rucker Curtis L © 482-6852
 498★Ellis Wm ©
 503★Vosburgh Charles H ©
 504 Mussaw Richd 482-1973
 507 Barg Edw H 288-2584
 Rear Vacant

129

LAURA ST —FROM 1228 MAIN E NORTH

ZIP CODE 14609
 1 Robinson Geo 288-3851
 2 Ksczanowicz Stefie Mrs © 482-1681
 ★Law David
 4 Mottola Victor J 482-0913
 5 Vacant
 6 Lapp Emma Mrs 482-6872
 ★Vega John
 7 Vacant
 8★Johnson Maggie O Mrs 482-9852
 8½ Earle Johnny
 9 Vacant
 10 Weisschadel David G © 288-9919
 11 Burdick Gerold
 12 Dolin Robt J © 288-7850
 14 Slattery Joseph R 482-7331
 Dicker Theo A 288-1956
 15 Contreras Saml G
 16★Jones Ralph ©
 ★Palermo Sarah 288-5284

1078 Apartments
 Vacant (apt 1-5)
 1080 Vacant

12

N GOODMAN ST INTERSECTS
 1099 Sunbeam Appliances Service Corp (Br)
 288-0006
 1101 Beechwood Bldg
 Rochester Beechwood Inc 482-3696
 Monroe Restaurants Hotel Assn Inc
 482-4947

Scampole James V lawyer 482-3696
 Vacant
 1109 Beechwood Kitchens Flooring & Tile Corp
 288-4830
 1112 Tucker Quick Copy Inc prntrs offset
 288-0430
 1113 Valenti Della © 482-9177
 1117 Valenti Salvatore 482-9068
 1118 Barone Joseph J Jr © 288-3300
 1120★Cole Louise
 ★Murray Harlen
 1129 Hollywood Barber Shop 288-8591
 Lovetro John J © 288-8591
 ★Haitz Robt J
 1130 Lincoln First Bank Of Rochester east end
 ofc 262-4100
 1135 Klimas Bessie © 288-8599
 Hoyer Homer F
 1137 Cris Motors used cars 232-6076
 1144 Nohle Refrigeration Supplies whol
 482-3876
 1146 Nohle Lewis B © 288-4432
 1148 Vacant
 1151 Palmatessa Antonetta Mrs © 288-3995
 Gager John P
 1154 Bayer Wendel C © 482-5663
 1157 Vacant
 1159 Jim's Barber Shop 288-9895
 1163 Thornton Motors used cars 482-0410
 1166★Curtice Richd
 Vacant
 1170 Vacant
 Vacant
 1175 Vacant
 1176★Carver John
 1178 Aiken Muriel Mrs 482-5175
 ★Kolp Madeline 288-7149
 1180 Vacant
 1185 Atlantic Department Store 482-4640
 1200 East Main Rotary gas sta 288-9615
 1214 Rima Leon 288-4944
 Butcher Leslie F 482-0203
 1216 Travis Myrtie J 482-2491
 Wren Kenneth 482-6298
 1222 Vacant
 Munn Justice 482-1498
 1228 East Main Animal Hospital 288-1240
 LAURA BEGINS
 1233 I P S Mac Donald Printing Company Inc
 coml prntg 654-8771
 1246 Vacant
 PALMER BEGINS
 1252 Apartments
 1 Poremba Florence Mrs 482-3828
 2★Beer Betty
 3 Beisiegel Raymond R
 4 Cain Miles
 1258 Marv's Tavern 288-9736
 Kalaska Marvin H 288-8908
 1264 Apartments
 1 Vacant (apts 1-3)
 4★Carlson Norma J 482-4327
 5★Tyler Mary E
 6★Heirl Margt Mrs
 7★Schlegel Mary E
 8 Vacant
 1268 Vacant
 BALDWIN BEGINS
 1275 Walker Ray Mobile Station 288-8090
 1280 Reprography Products copy machines
 482-2330
 1282★Birish Geo Jr
 Vacant (nos 1281-1291)
 1292 Joger Margt
 Baker Dalford
 Miles Jule H 482-9737
 1293 Coleman Steven J
 ★Barton Marie Mrs 288-9219
 Vacant
 1294 Jankowski Frank
 1296 King John F 482-0396
 1297 Vance Anthony L chiropractor 288-4900
 Highsmith Earl D
 1301 North Carlton L 288-0552
 Trubielwicz Michl ©
 ★Quinones Arcadio

41

BALDWIN ST -FROM 1274 MAIN E NORTH

---ZONE 9

19 PETERSON WM • BU8-3911

20 WHITE GEO
KING JOHN F HU2-0396

25 PETERSON FREDK • BU8-9519

26 CARTER BRUCE W • HU2-6893
RASKE HAZEL MRS

31 PEASE H JAY • BU8-8818

32 SPAULDING RAYMOND • BU8-8247

35 ALBRIGHT KENNETH R • 654-8323
VACANT

36 PREZZAVENTO ANTHONY • HU2-9495
FARRELL LOUISE C MRS 482-2846

41 MC GILL JOHN H • HU2-5949

42 TOSKEY LOVELLA E MRS • HU2-7603

46 WENZEL RICH D BU8-8514

52 VACANT
VACANT

---HAYWARD INTERSECTS

---GARSON AV INTERSECTS

84 VAN DER WALLE JOHN • HU2-3818

94 DECKER KENNETH R

348 GRUBER LOUIS E • HU2-5787
VAN DYNE VIOLA MRS 654-8462

351 LEONE EDW P • BU8-2048

352 OLSON EDW C BU8-1888
GILMAN AGNES MRS 482-1604
ANDERSON DAVID M 482-8702
CATALANO DOMINIC C HU2-1996

355 THOMAS ANTHONY J HU2-8227

359 APONTE RAYMOND 482-3094

360 BAILEY W LEIGH • BU8-7200

363 PEARL RICH D E •

365 MARTIN EDW 288-2695

366 MARTIN LUCY •
HIBBARD HAROLD

367 DE JOHN CLARABELL MRS •
HU2-3164

370 KOLMER HELEN L MRS • HU2-7592

371 VACANT
TYDINGS DAN L

372 KITCHCART RAYMOND BU8-7957

372½ MOSGROVE PATRICIA A 482-9593

377 BASSO ANTHONY • BU8-9478
LEISTMAN WM L HU2-6417

378 VACANT
RUDDY LEE L MRS

383 TURNER JAMES

383½ TAYLOR CLARENCE L

387 PRINZI JAMES CARP • HU2-9477

389 LOMBARDO TERESA MRS 654-8510

390 TORCHIA PETER J HAT CLN •
BU8-8645
CASCIANI GENO HU2-1984

393 MASTRO JAMES V HU2-6684

394 JACKSON WM • BU8-1454

395 VIOLA LOUIS • HU2-8256

396 GIFFORD MICHL BU8-9312

398 WILLIAMS IRVING L • BU8-9021

399 CRESSWELL WM J 654-8553
VACANT

404 LEDNARD HELENE MRS
BASL HOWARD
O'SHEA MILFORD

405 GREENSLADE KENNETH 482-5199
VACANT

406 RICKARD BONITA MRS
CRALEY MABEL M MRS

409 WEIS NORMAN R • HU2-8527

414 KILLIP WARREN L •

417 HERMAN JEANETTE MRS • HU2-1810

418 HOCTOR MARY G MRS • BU8-3428

422 CAMPANARO ANTHONY R • BU8-7014

423 BROMAN JOHN • HU2-4341
GRAVES JOHN H HU2-2802

426 HALL DONALD OL4-9650

427 DE ROO ROBT J • 482-6686

431 ARGENTO JOSEPH • OL4-9249

432 DADOUSSEFSKI ERMOINE MRS •
OL4-9978

435 VACANT

436 MARS ROY H • 654-8051

437 MC GEE DONALD R 288-2256

442 BULT ANNA MRS •
WOUGHTER WM JR HU2-2674
443 WILLIAMSON GENEVIEVE MRS •
HU2-6688
ROWLES CHARLES
GLEASON FLOYD

41

---LAURA ENDS
446 NASSAR AGNES M MRS • BU8-9053
454 VACANT
456 VACANT
460 MOSS EVELYN MRS • BU8-5348
LARI RAYMOND
SOBESKI PAUL
PEREZ JACOB
461 KINSLOW ROBT HU2-6085
462 SMITH HARRY T • 288-2775
463 DE JULIO VINCENT J •
465 TURNEY MARTHA
COURTNEY EFFIE 654-8162
HUDSON DOROTHY MRS
468 KING MABEL MRS 288-9421
469 COTRISS EDW 482-8292
ERDLE MORRIS J 482-8292
GOLAB STEPHANIE • BU8-8745
474 GRIFFO THOMAS A HEATING CONTR •
BU8-4597
475 GLYNN MARY E • HU2-9026
476 MILLER DONALD BU8-9050
480 DE FRANK WM • OL4-9428
KIMBLE JAMES
481 VACANT
MERCURIO JESSE
485 WOODARD HOWARD O • BU8-6344
487 SMITH DAISY M MRS HU2-9550
---BALDWIN INTERSECTS
494 ALBRIGHT JAMES H • HU2-3630
498 ELLIS WM G •
503 VOSBURGH CHARLES • BU8-0554
VACANT
504 BARNHART ERVIN B HU2-1570
HALL GILBERT

LAURA ST -FROM 1228 MAIN E NORTH

41

---ZONE 9
1 JOHNSON ROBT A 482-2057
2 KSCZANOWICZ STEFIE MRS • 482-1681
CAHILL HELEN MRS 654-8255
4 MOTTOLA VICTOR J HU2-0913
VACANT
5 MALLETT LAURENCE W 288-4898
6 KEPPEM ROY
SCHMITT ROBT
7 BILDNER JOHN P JR •
8 VACANT
8½ EARLE JOHNNY
9 BILDNER LOTTIE MRS • HU2-1815
10 WEISSCHADEL DAVID G • BU8-9919
11 DARBY LEON HU2-7441
12 DOLIN ROBT J • BU8-7850
1ST FL SLATTERY JOSEPH R
HU2-7331
14 TAFT RUSSELL R 288-3556
15 PERRIN RICHD A
16 DECKER THEO A •
NO RETURN

1098 NO RETURN
 1099 SUNBEAM APPLIANCES SERVICE
 CORP (BR) BU8-0006
 1101 BEECHWOOD HALL
 ROCHESTER BEECHWOOD INC
 482-3696
 MONROE RESTAURANTS HOTEL ASSN
 INC TRADE ASSN HU2-4947
 SCAMPOLE JAMES V LAWYER
 HU2-3696
 1103 APARTMENTS
 1 VACANT
 1B BURNS ELMER
 2 CLUM VICTOR B
 3 REYNOLDS CARL
 4 MOORE ELEANOR
 5 MC GRATH JOHN
 STREET CONTINUED
 1109 BEECHWOOD KITCHENS FLOORING &
 TILE CORP BU8-4830
 VACANT
 HADEN FRANKIE MRS
 1112 A A A XEROGRAPHY TUCKER QUICK
 COPY INC PRNTRS OFFSET
 288-0430
 1113 VALENTI DELLA * HU2-9177
 1114 ROCHESTER INSTITUTE OF MACHINE
 SHORTHAND INC SEC SCH
 482-3100
 1117 VALENTI SALVATORE HU2-9068
 1118 BARONE JOSEPH J JR * BU8-3300
 1120 VACANT
 1123 STADLER RUSSEL
 1129 HOLLYWOOD BARBER SHOP BU8-8591
 LOVETRO JOHN J * BU8-8591
 1135 KLIMAS BESSIE * BU8-8599
 1137 LIPP REFRIGERATION CO INC AIR
 COND & HEAT 288-4740
 SPACE AGE INC 288-4742
 1144 NOHLE REFRIGERATION SUPPLIES
 WHOL HU2-3876
 1146 NOHLE LEWIS B * BU8-4432
 1148 VACANT
 1151 PALMATESSA ANTONETTA MRS *
 BU8-3995
 MOORE DONALD W
 1154 BAYER WENDEL C *
 1157 BAYER'S LIQUOR STORE BU8-3230
 STREET CONTINUED
 1159 JIM'S BARBER SHOP
 1170 MA CAMPI'S RESTAURANT 288-9674
 CAMPONZZI FRANCES MRS
 1175 GENESEE VALLEY PAPER CO PAPER
 DEALERS 482-1510
 1176 HOFFMAN GEO
 GALVIN RICHARD F
 1178 AIKEN MURIEL MRS HU2-5175
 FLEMING MARGUERITE MRS
 BU8-3957
 1180 PAINE DRUG CO DRUGS BU8-4000
 POPE & GRAY INC (BR) PRINTERS
 INKS BU8-2660
 1200 EAST MAIN ROTARY GAS STA
 BU8-9615
 1214 RIMA LEON BU8-4944
 LAPP WM J HU2-3393
 1216 TRAVIS ALMA HU2-2491
 WREN KENNETH HU2-3698
 1222 MUNN WILFRED
 QUASS LULA MRS HU2-5440
 1223 ATLANTIC THRIFT CENTER DEPT
 STORE HU2-4640
 1228 EAST MAIN ANIMAL HOSPITAL
 BU8-1240

41A

---LAURA BEGINS
 1233 HARPER METHOD INC TOILET
 PREPARATIONS BU8-3545
 1237 BEECH NUT LIFE SAVERS INC FOOD
 PRODUCTS HU2-6660
 1246 FRUMUSA CHARLES
 ---PALMER BEGINS
 1252 APARTMENTS
 1 KLAPA DESPINA C MRS
 2 KLAPA MICHL
 3 JONES VIRGINIA
 4 CATLIN JOSEPH F
 5 MOORE CLARENCE
 STREET CONTINUED
 1258 MARV'S TAVERN BU8-9736
 KALASKA MARVIN H BU8-8908

MAIN ST EAST--CONTD

1260 KURL-TOP BEAUTY SALON BU8-3560
 1262 APARTMENTS
 1 KIER ARTH
 2 SMITH ROSE 472-2284
 3 MOORE OLIVE M
 4 KACZERIWSKI STEPHANIA
 5 O'NEIL DESMOND
 6 HALE ANDREW 288-4869
 STREET CONTINUED
 1264 EAST MAIN RESTAURANT
 1268 HOUSE ERNEST
 WESTERVELT ARTH B * BU8-0713
 ---BALDWIN BEGINS
 1275 WAGNER JAMES H GAS STA GAS STA
 BU8-9743
 ---BEECHWOOD BEGINS
 1280 ALCO SIGNS HU2-2330
 1282 HARRINGTON EDW 482-0948
 REED JAMES
 KURZROCK MARY E
 1286 RUSSELL HARRY
 PASOFF GORGE
 1288 MASTIN EDW E BU8-6477
 1291 NO RETURN
 1292 STREB MARIE MRS HU2-9992
 VAN DE CASTLE MARTHA MRS
 GORTON J
 1293 COOK WM A OL4-9280
 GODFREY EMMETT OL4-9868
 NO RETURN
 1294 VACANT
 1296 TEVELS OSCAR L * BU8-0085
 1297 VANCE ANTHONY L * 288-4900
 HIGHSMITH EARL D 482-2850
 1301 NORTH CARLTON L 288-0552
 TRUBIELWICZ MICHL *
 1302 MATRACHISIA JAMES A * BU8-0087
 FERRARO JUSTIN HU2-8216
 1307 BARONE & COY INC DRY WALL
 CONTRACTORS HU2-2975
 DENVER-CHICAGO TRUCKING CO INC
 TRUCKING OL4-8680
 VACANT
 LINDBERG HEVI-DUTY INDUSTRIAL
 FURNACES HU2-4680
 MOTOROLA INC RADIO DISTR
 OL4-8620

41

BALDWIN—From 1274 Main
 E north, wd 18
 Zone 9
 E Main Bus to 1, Parsells
 Bus to 193
 Left odd, Right even
 19△ Peterson Wm ⊙

BALDWIN—Contd

20△ Klem Louise Mrs ⊙
 △ King John F
 25△ Peterson Fredk ⊙
 26△ Carter Bruce W ⊙
 △ Raske Hazel Mrs
 31△ Pease H Jay ⊙
 32 Finley Mary G Mrs
 35△ Sawyer Neil E
 △ Hall Ralph E
 36△ Prezzavento Anthony ⊙
 Monsees Bernard
 41△ Farrington David W ⊙
 42△ Toskey Louella E Mrs ⊙
 46△ Hopkins Floyd B jr ⊙
 52△ Osmun Everett L ⊙
 Hayward av intersects
 Garson av intersects
 84△ Shearens Peter ⊙
 △ Caulson Angelina Mrs
 94 Carey Martha Mrs
 98 Apartments

Street continued

- 330△ Reese Robt H
 △ Perrin Grace H Mrs
- 331 Stuhlmiller Susan Mrs
 Botsis Arhonda Mrs
- 332 Rodgers Alf R
 △ Kerwin Beatrice M
- 335△ White Wm ◎
- 336△ Balch Viola B Mrs ◎
- 340△ Clark Marjorie Mrs
 △ Dorscheid Thos L
- 341△ Caceci Casper J ◎
- 343△ Raleigh Esther Mrs
- 345△ Tanner F Ruth ◎
- 348△ Gruber Louis E ◎
- 351△ Leone Edw P ◎
- 352△ Merriman Rose F Mrs
 Olson Edw C
 Miller Wm J
 Thomas Anthony J
- 355△ Kinsella Harold P
- 359△ Johnson Jannette Mrs ◎
- 360△ Bailey W Leigh ◎
- 363△ Connell John W jr ◎

- 365 Vacant
- 366 Martin Lucy ◎
- 367△ DeJohn Clarabell Mrs ◎
- 370△ Kolmer Helen L Mrs ◎
 Trucheon Bernard
- 371△ Seager Wesley A ◎
 △ Shearer Robt L
- 372 Vacant
- 372½ Daggett Chas jr
- 377△ Basso Anthony ◎
 Sulsgiver Wm A
- 378△ Clark Eug F
Lampson begins
- 383△ Green Eliz Mrs ◎
 Turner James L
 Hayes Willis
- 383½ Vacant
- 387△ Prinzi James ◎
- 389△ Lombardo Frank J
- 390△ Torchia Peter hat clnr
 ◎
 △ Harvey Norene M
- 393△ Mastro Jas V trucking
- 394△ Young Wm J ◎
- 395△ Viola Louis ◎
- 396△ Turney James C
- 398△ Williams Irving L ◎
- 399 Karpinski Wm
 △ Hayes Andrew P
- 404 Ruckdeschel Marilyn
 Mrs
 Kuhn Dorothy F Mrs
- 405△ Enfonde Sarah Mrs
 △ Enfonde Joseph ◎
- 406 Frazier Harriet Mrs
 Craley Mabel M Mrs
 Letouzel Betty
 McCarthy Robt W
- 409△ Weis Norman R ◎
- 410△ Redmond Margt E ◎
- 414△ Killip Warren L ◎
- 417△ Herman John W ◎
- 418△ Hoctor Thos D ◎
 Martin May Mrs
- 422△ Campanaro Anthony R ◎
- 423△ Broman John ◎
 △ Graves John H
- 426△ Nyitrai Loszlo
- 427△ DeRoo Kath Mrs ◎
- 431△ Thayer Erwin E ◎
- 432△ Knaak Beatrice Mrs
 △ Albright Mae
- 435 Nichols Marie Mrs ◎
- 436△ Griswold Emma M Mrs
 ◎
- 437 Davies Eliz G Mrs ◎
- 442 Bult Conrad J ◎
 Robson John

GRAVES JOHN H
 426ΔNytirai Loszlo
 427ΔDeRoo Kath Mrs ©
 431ΔThayer Erwin E ©
 432ΔKnaak Beatrice Mrs
 ΔAlbright Mae
 435 Nichols Marie Mrs ©
 436ΔGriswold Emma M Mrs
 ©
 437 Davies Eliz G Mrs ©
 442 Bult Conrad J ©
 Robson John
 443ΔWilliamson Genevieve
 Mrs ©
 Reeves Albert
 Hogan Betty Mrs
Laura ends
 446ΔNassar Agnes M Mrs ©
 454 Vacant
 456ΔSmith Chas H
 460ΔMoss Evelyn Mrs ©
 461ΔHawkins Joseph
 462ΔSmith Harry T ©
 463ΔDeJulio Vincent J ©
 465 Turney Martha
 Sullivan Julia Mrs
 Walsh Kathryn
 Hudson Dorothy Mrs
 Brown Ethel L
 468ΔKing Mabel Mrs
 469ΔCostanza Philip P
 ΔGolab Stephanie ©
 474ΔGriffo Thos A © heating
 contr
 475ΔGlynn Henry R ©
 476ΔMiller Donald
 480 Johnson Donald J
 ΔDeFrank Wm
 481ΔKulis Eug K ©
 485ΔWoodard Howard O ©
 487 Smith Daisy M Mrs
Baldwin intersects
 494ΔRoss Laura A ©
 498ΔBaney Alden E ©
 503ΔNuciola Saml ©
 Ebersold Harriet V
 Mrs
 504ΔGodon Maud L Mrs ©
 Bergmanis Edw
 507ΔSnell Rosa D Mrs ©
 508ΔHebert Gerald J ©
 509ΔBrumfield E Mae Mrs
 Kurwin Diane

41

LAURA—From 1228 Main E
 north, wd 18
 Zone 9
 Main Bus
 Left odd, Right even
 1ΔMeyer Chas R
 2 Vacant
 Gardner Carol Mrs
 Ksczanowicz Stefie Mrs
 ©
 4ΔMottola Victor J
 ΔPecora Santo
Street continued

5ΔEdwards Mary P Mrs ©
 6ΔStopka Benj
 ΔPeso Peter S
 7 Bildner John P jr
 8ΔGlansdorph Court H
 8½ Smith Wm A
 9ΔBildner John P ©
 10ΔWeischadel David ©
 11 Cornelius Jacob A ©
 12ΔDolin Robt J ©
 14ΔHuibregsten Steph ©
 15 Perrin Richd A
 16ΔDecker Theo ©

1095ΔCleveland Fruit Juice
 Co The
 1099ΔSunbeam Appliance
 Service Corp (br)
 1101ΔMonroe Restr & Hotel
 Assn Inc
 ΔScampole Jas V lwyr
 Beechwood Hall
 1103 Apartments
 1 Otto Bernice
 1b Thomas Roland
 2 Clum Victor B
 3 Vacant
 4 Wallace Raymond
 5 McGrath John
Street continued
 1106ΔSterling Diner restr
 1109 Siddons Shirley
 1112 Ginger's Dry Cleaners
 1113 Vacant
 1114ΔPost Ofc (Beechwood
 Sta)
 1117ΔValenti Salvatore
 1118ΔBarone Rose E Mrs ©
 1120ΔPatterson Jas
 1123 Gionta Claire E
 1124ΔStrauch Bertha D ©
 mus tchr
 1129 Hollywood Barber Shop
 Lovetro John J
 1132 Vacant
 1135ΔKlimas Bessie ©
 1142 Vacant
 1144ΔNohle Refrigeration
 Supplies
 1146ΔNohle Lewis B ©
 1150ΔNohle Elec Co
 1151ΔPalmatessa Antonetta
 Mrs ©
 1154ΔBayer Wendel C ©
 1157ΔBayer's Liquor Store
Apartments:
 (A) Vacant
 (B) Vacant
 (C) Vacant
 (E)ΔMcNair Mary E Mrs
 (F) Vacant
Street continued
 1159 Jim's Barber Shop
 1160 Fine Arts Dry Clean-
 ers (br)
 ΔMares James

1166 Vacant
 1170 Kalp Arlene Mrs
 ΔEpstein Itzhak
 1175ΔGenesee Valley Paper
 Co Inc
 1176 Hoffman Geo B
 Galvin Richd F
 1178ΔFleming Lewis
 ΔAiken Muriel Mrs
 1196ΔMargaret's Beauty Shop
 ΔSerow Paul E ©
 1200 East Main Rotary gas
 sta
 1214ΔRima Leone
 1216 Prince John
 Wren Kenneth
 1222 Quass Emil H
 1223ΔShopper's Fair of Roch
 Inc dept store
 1228ΔEast Main Animal Hosp
 Laura begins
 1233ΔHarper Method Inc
 toilet preparations
 1237ΔBeech Nut Life Savers
 Inc
Palmer begins
 1252 Apartments
 1 Klapas Despina C Mrs
 2 Hill Lola Mrs
 3 Paige Evelyn Mrs
 4 Adams Patricia Mrs
 1255ΔMarv's Tavern
 ΔKalaska Marvin H
 1260 Pat's Delicatessen
 1262 Apartments
 1 Hill Raymond
 2 Walker Evelyn
 3 Moore Olive Mrs
 4 Vacant
 5 Hovernus John
 6 Vacant
Street continued
 1204 Vacant
 1268 House Ernest
 ΔWestervelt Arth B ©
Baldwin begins
 1275ΔWagner Jas H gas sta
 1280ΔVariety Elec Appls Co
 sls and serv
 1282 Lord Myrtle
 ΔLevinson Irving © real
 est
 Schwartz John
 1286 Davenkamp Robt
 ΔTalluto Gaetano ©
 1291 Vacant
 1292 Lockwood Geo A
 Straub Marie
 ΔTevels Albert B
 1293ΔLoVerdi John © geni
 contr
 1294ΔO'Connor Donald
 1296ΔTrevels Oscar L ©
 1297ΔLeta Joseph ©
 1301 Holliday Bruce
 1302ΔMatrachisia Jas A ©
 ΔFerraro Justin
 1307ΔCharleswood Inc bldg
 contrs

41

BALDWIN STREET fr 1274
 Main E. north to 49 Parsells
 av wd 18 Zone 9
 E Main bus to 1, Parsells bus
 to 193
 Left odd, Right even
 19 Peterson Wm ©
 20ΔKlem Bernard A ©
 25ΔPeterson Fredk ©
 26ΔRandozzo Concetta Mrs ©
 31ΔPease H Jay ©
 32ΔFinley Mary G Mrs ©
 35 Vetter Carol—1
 ΔVetter Donald F—2
 36ΔPrezzavento Anthony—1
 ©
 Ushinski Jos F—2
 41ΔFarrington David W ©
 42ΔToskey Geo ©
 46 Hopkins Floyd B Jr ©
 52 Osman Everett L ©
 Hayward av crosses
 84ΔShearens Peter—1 ©
 Vacant—2
 94ΔThrall Fredk W
 98 Apartments

341△Virginia August G
 343 Marzullo Philip ◎
 345 Tanner F Ruth ◎
 348△Gruber Louis E ◎
 DeRouchie G Earl
 351△Smith Mildred Mrs ◎
 352 Schaefer Chester J—1
 Kerwin Beatrice M—1
 Merriman Rose F Mrs—2
 △Howarth John H—2
 355 Ebersold Harriet Mrs
 359△Johnson Jannette Mrs ◎
 360△Bailey W Leigh ◎
 363 Connell John W Jr ◎
 365 Houston Roy H
 366△Watson Grace D Mrs ◎
 367 DeJohn John ◎
 370△Robinson Gilbert E—1 ◎
 △Ferrara Thos—2
 371△Seager Wesley A ◎
 372 McMorrow Alf—2
 377△Kushnireuych Wolody ◎
 378 Vacant—1
 △Gavens Harold A—2
 Lampson st begins
 383△Green Herbert D ◎
 △Green Eliz L Mrs Rev
 383½△Cole Vanessa
 387△Callea Jos
 389△Callea Carmella Mrs ◎
 390△Torchia Peter—1 ◎
 △Mosholder Gene—2
 393△Mastro Jas—2
 394 Vacant
 395△Viola Louis—1
 396△Young Wm J—1 ◎
 Vacant—2
 398△Williams Irving L ◎
 399△Bentivegna Saml S—1
 △Harrison Ralph—2
 404 Cragg Gertrude Mrs—1
 Day Jas—2
 Gardner Betty—2
 △Bell Leroy—2
 405△Mazzo Aug ◎
 406△Smith Gene—1
 Craley Mabel Mrs—2
 409△Weis Norman R ◎
 410△Redmond Margt E ◎
 414△Walzer Jennie K Mrs—1
 ◎
 Miller Carrie—2
 417△Hermans John W ◎
 418△Hoctor Thos D—1 ◎
 Martin May—2
 422△Campanaro Anthony R ◎
 423△Broman John—1 ◎
 △Graves John—2
 426△Campanaro John R
 427 DeRoo John L—1
 Vacant—2
 431△Thayer Erwin E ◎

426△Campanaro John R
 427 DeRoo John L—1
 Vacant—2
 431△Thayer Erwin E ◎
 432△Townsend Lois Mrs—1
 △Albright Jennie Mrs—2
 435 Nichols Marie
 436△Griswold Emma M Mrs ◎
 437△Davies Eliz Grace Mrs
 442 Bult Conrad J ◎
 443△Williamson Genevieve Mrs
 —1 ◎
 Kelly Eva K Mrs—2
 Laura ends
 446△Nassar Agnes M Mrs ◎
 454 Richards Mabel H Mrs ◎
 456△Smith Chas H
 460△Moss Evelyn Mrs ◎
 461△Dengel Franklin D
 462△Smith Harry T ◎
 463△DeJulio Vincent J ◎
 465 Turney Martha
 468△King Mabel Mrs
 469 Meyer Tillie
 474△Griffo Thos A ◎
 475△Glynn Henry R ◎
 476 Tierney Marie Mrs
 480△Ellinger Thos H ◎
 481△DeJulio Frank—1 ◎
 Marvel Neil—2
 485△Woodard Howard O—2 ◎
 487△Newbrook Clifford A—1
 Baldwin st crosses
 494△Albright Jas H ◎
 498△Baney Alden Eug
 503△Hause Hazel Mrs ◎
 504△Godon Chas E—1 ◎
 Lieberman Jonathan Mrs—2
 507△Snell Rosa D Mrs—1 ◎
 508△Schuiten Frank ◎
 509△Brumfield E Mae Mrs—
 2
 511△Adams Edw C—1
 514 Polito Saml A ◎
 515 Formoso Frank

41

LAURA STREET fr 1228 Main
East, north to 453 Hayward av.
wd 18 Zone 9
Main bus
Left odd, Right even

1 Meyer Chas
2△Sentora John—1
Vacant—2
Petrowski John—3 ⊙
4△Kinderman Henry M—1
△Petrus Harold—2
5 Edwards Mary B Mrs ⊙
6 Miller Marion D Mrs—1
△Petrus Ray—2
7△Bildner John P jr ⊙
8△Blansdorf Coert H
8½Thompson Walter B
9 Bildner John P ⊙
10△Shulenburg Frank H ⊙
11 Cornelius Jacob A
12△Dolin Robt J ⊙
14△Huibregtsen May ⊙
15△Perrin Richd A
16△Bucher Francis—1
Swetman Marie—2

41

1080△Silverstein Bros cigars &
tobacco
Goodman st N crosses

1095△Cleveland Fruit Juice Co
1098 Tanner E Henry
1099△Keystone Window Co Inc
awnings
1101△Scampole Jas V lawyer
△Rice Leo J lwyr
△Monroe Restaurant &
Hotel Assn Inc
Beechwood Hall

1103△Hurley Nathaniel
Bewsee Wm J
1106△Sterling Diner
1109△Kacala Maudie Mrs—1
Frere Fred A—2
1112△Speedy Cleaners Inc
1113 Valenti Della M
1114△United States Govt Post
Office Beechwood Sta
1117△Lyons John E
1118△Barone Rose E Mrs ◎
1123 Gionta Jos ◎
1124 Strauch Bertha D music
tehr ◎
1129△Lovetro John J barber h
1132△Van's Service Station gas
sta
1135△Klimas John J ◎
1139△Eld Wm R ◎
1142 Walker Robt—1
△Rima Leon—2
1144△Nohle Refrigeration Sup-
plies
1145 Vacant
1146△Nohle Lewis B ◎
1148△Nohle Jas W
1150△Nohle Electric Co
1151 Palmatessa Antonetta C Mrs
—1 ◎
Locigno Jas S—2
1154 Bayer Wendel C ◎
1157△Bayer Wendel C liquors
apt A Smith Daisy Mrs
B Vacant
C Vacant
E McNair Mary E
F△Friedler Arth L
1159 Locigno Jas S barber
1160△Gongeran Harry B—1 ◎
△Braveman Marvin—2
1166 Vacant
1175△Genesee Valley Paper Co
Inc
1176 Hoffman Geo B
1178△Fleming Lewis
1185 Shoppers Fair of Roch Inc
dept store
△Polly Perry Stores house
goods
△Sill-Rif Sales electric
appliances
△Spencer Shoe Corp
△Tri State Automatic Candy
Corp
1186△Unit Parts Roch Corp Inc
auto accessories
1196△Serow Paul E ◎
1200 Vacant
1214△Johnson Geo B—1
Lastauskas Vincent—2 ◎

1216△Quass Emil H—1
△George Raymond J—2
1222△Fuller Fredk L ◎
1228△East Main Animal Hosp
△Tegg Montgomery A veter-
inarian
Laura st begins
1233△Harper Method Inc toilet
preparations
1237△Beech Nut Packing Co
food specialties
△Fairmont Box Co
Palmer st begins
1240 Vacant
1242△Sater Frank X ◎
1244 Battle Robt P
1246 Vacant
1252△Schulmerich Herman P—1
△Schulmerich Leonard R—2
Miller Fred—2
1258△Marv's Tavern
△Kalaska Marvin H—2 ◎
1260 Pat's Delicatessen
1262 Apartments
apt 1 Mirras Jas M
3△Lajoe Szoes
4△Morse Marie J Mrs
5△Hanley Sean
6 Sticklos Danl
1264△Flaherty Bros Lunch
1268 House Ernest—1
Westervelt Arth B—2 ◎
Baldwin st begins
1275△Wagner Jas H gas sta
1280△Variety Elec Appliance Co
sls and serv
1282△Scholnick Maurier—1
△Levinson Irving—2 ◎
1285△Brown Mary Mrs—1
Thrall Anthony—2
△Nevert Donald—3
Dean Horace—4
1286 Leonardo Jos—2
1288△Constantino Chas—1 ◎
1291 Vacant
1292△McKee Door Sales of
Rochester
△Tevels Albert B—1 ◎
Streb Marie—2
1293△Smith Florence—1
Snell Martha—1
1294 O'Connor Donald—2

1296△Tevels Oscar L—1 ©
 1297△Shollenberger Ella M Mrs
 ©
 1301 Turkitousky Mike—bsmt ©
 Fuller Fred F—1
 Cook August—2
 1302△Ferraro Justy—1
 △Matrachisia Jas—2 ©
 1307△Bowerman Builders Service
 bldrs' supplies
 △Bowerman Edwin R—2 ©
 1308△Kennison Sydney A—1
 Lampman Harriet—2
 1310 Burrell Loretta Mrs—1
 Ferstead Betty—1
 DiBenardi Mary—2
Beechwood st begins
 1311△Mack Noble I Rev ©
 1317 Shaw Eliz Mrs ©
 1322△Snyder Stephen W—1
 Antonik Peter—2
 1323△Kinslow Robt J—1
 Reineman Franklin A—2

41

BALDWIN STREET fr 1274
 Main E, north to 49 Parsells
 av wd 18 Zone 9
 E Main bus to 1, Parsells bus
 to 193
 Left odd, Right even
 19 Peterson Wm ©
 20△Klem Bernard A ©
 25△Peterson Fredk
 26△Randozzo Concetta ©
 31△Pease H Jay ©
 32△Finley Mary G Mrs ©
 35△White Jos J ©
 36△Prezzavento Anthony ©
 41△Farrington David W ©
 42 Toskey Geo
 46 Morsch Vincent J ©
 52 Osman Everett L ©
Hayward av crosses
 84△Ross Joanina Mrs—1 ©
 Ross Melvin E—2
 94 Thrall Fredk W

348△Gruber Louis E ©
 Manning Margt
 351△Smith Jos ©
 352 Schaefer Chester J—1
 Rogers Richd—1
 Merriman Rose F Mrs—2
 △Howarth John H—2
 355△Wood Bertha Mrs ©
 359△Vignare Phillip ©
 360△Balley W Leigh ©
 363 Connell John W Jr ©
 365 Chikey Theo
 366△Watson Grace D Mrs ©
 367 DeJohn John ©
 370△Speranza Angelo F—1
 Riguto Jessie Mrs—2
 371△Seager Wesley ©
 372△Kern Donald—2
 377△Kehoe Agnes R Mrs ©
 378△Slater Paul J—1
 △McKay Donald—2
 Lampson st begins
 383△Green Herbert D ©
 383½Jones Walter
 387 Callea Jos
 389△Callea Carmela Mrs
 390△Torchia Peter—1 ©
 Levenson Richd—2
 393△Mastro Jas—2
 394 Young Wm J ©
 395△Viola Louis—1
 396 Vacant—1
 Young Thos—2
 398 Williams Irving L
 399△Thomas Anthony F—1 ©
 Hecht Larry E—2
 404 Cragg Gertrude Mrs—1
 Nudd Doris Mrs—2
 405△Mazzo Frank A ©
 406△Sanford Lillian A Mrs—1
 ©
 Craley Harry—2
 409△Wels Amelia Mrs ©
 410△Redmond Margt E ©
 414△Walzer Geo Frank—1 ©
 Miller Carrie—2
 417△Hermans John W ©
 418△Hocter Thos D—1 ©
 Vacant—2
 422△Campanaro Anthony R ©
 423△Broman John—1 ©
 Leary Jas F—2
 426△Campanaro John R
 427 McCabe Robt—1
 DeRoo John L—2 ©
 431△Thayer Irwin E ©
 432△Blas Albert G—1 ©
 △Albright Jennie Mrs—2
 435 Nichols Marle
 436△Griswold Emma M Mrs ©
 437△Davies Elz Grace Mrs
 442 Robt Conrad J ©
 443△Williamson Harvard B—1
 ©
 Raab Irma—2
 Laura st ends
 446△Nassar Namine J ©
 454 Richards Mabel H Mrs ©
 458 Smith Chas H
 460△Moss Evelyn Mrs ©
 461△Celentani Anthony J ©
 462△Smith Harry T ©
 463△DeJulio Vincent J ©
 465 Joudrey Rena
 468△King Donald
 469△Balley Albert L ©
 474△Griffo Thos A ©
 475△Glynn Henry R ©

476†No information
 480△Ellinger Thos H ©
 481△Nasella Chris F—1 ©
 485△Woodard Howard O—2 ©
 487△Newbrook Clifford A
 Baldwin st crosses
 494△Albright Jas H ©
 498△Baney Alden Eug
 503 Vacant
 504 Godon Chas E—1 ©
 Vacant—2
 507△Snell Rosa D Mrs ©
 508△Schuiten Frank ©
 509△Schading John D—2
 △Kritall Jerry L—2
 511△Mothorp E Robt—1
 514 Polito Saml A—1 ©
 Polle Harold
 515 Vacant
 519 Kantzer Maurice H
 520△Hoda Clarence E—1 ©

41

LAURA STREET fr 1234 Main
East, north to 453 Hayward av.
wd 18 Zone 9
Main bus
Left odd, Right even

- 1 Meyer Chas
- 2 Brumfield Frank—1
Brumfield Mae Mrs—1
Petrowski John—2 ©
- 4△Sauerhofer Lucy Mrs
△Petrus Harold—2
- 5 Edwards Mary B Mrs ©
- 6 Minnici Rebecca Mrs—1
△Petrus Ray—2
- 7 Bildner John P Jr ©
- 8△Register Oden M
S&Thompson Walter B
- 9 Bildner John P ©
- 10△Shulenburg Frank H ©
- 11 Cornelius Jacob A
- 12 Dolan Robt J ©
- 14△Grims Minnie Mrs ©
- 15 Cornelius Melvin J
- 16△Celentano John E ©

41

- 1098 Tanner E Henry
- 1099△Keystone Alloys of
Rochester
- 1101 Beechwood Hall
△Monroe Restaurant &
Liquor Operators Assn
Inc
△Cassetti Alphonse L lawyer
△Scampole Jas V lawyer
- 1103△Hurley Nathaniel
- 1106△Sterling Diner
- 1109 Zwetsch Clifford F
- 1112△Speedy Dry Cleaners &
Lauderers
- 1113 Valenti Della M
- 1114△United States Post Office
Beechwood Station
- 1117△Lyons John E
- 1118△Barone Rese E Mrs ©
- 1123 Gionta Jos ©
- 1124△Strauch Bertha D ©
- 1129△Lovetro John J barber h
- 1132△VanLone Harlan C gas st
- 1135△Klimas John J
- 1139△Eld Wm R ©
- 1142 Egan Mabel M—1
Walker Robt—1
△Rima Leon—2

1144△Nohle Refrigeration Sup-
plies
1145△Goodamote Neal L
1146△Nohle Lewis B ©
1148 Vacant
1150△Nohle Electric Co
1151 Palmatessa Paul—1 ©
Locigno Jas S—2
1154 Bayer Wendel C ©
1157 △Bayer Wendel liquors
Smith Daisy
Vacant—2
△Friedler Arth L—3
McNair Geo—4
Vacant—5
1159 Lorigno Jas S barber
1160△Champlin Harriette M Mrs
1166△Better Homes Siding &
Roofing Co
1175△Hubbs Paper Co
rear Vacant
1176 Seerest Russell
1178△Fleming Lewis
1180△Reaves Glenn M—1
△Lynch Robt C—2
Smith Fredk H—3 ©
1182 Fleming Motor Sales
1185△Unit Parts Rochester
Corp auto parts
1186△Wrights Robt J
1190 Sarma Albert—2
1192△Wolff Harold K—1
1196△Serow Paul E ©
1200△S & S Service Station
gas
1214 Johnson Geo B—1
Lastauskas Vincent—2 ©
1216 Vacant—1
Vershay Jos 2
1222△VanDyne John A
1228△East Main Animal Hosp
△Tegg Montgomery A veter-
inarian
Laura st begins
1233△Harper Method toilet pre-
parations and hair dress-
ers
1237△Beech Nut Packing Co
food specialties
△Fairmont Box Co
Palmer st begins
1240 Vacant
1244 Perrin Richd—1
Simeone Jas—2
1246△Stolz Geo A ©
1252△Schulmerich Floyd E—1
△Schulmerich Herman—1
△Schulmerich Leonard R—2
Rutan Richd—2

Palmer st begins
1240 Vacant
1244 Perrin Richd—1
Simeone Jas—2
1246△Stolz Geo A ©
1252△Schulmerich Floyd E—1
△Schulmerich Herman—1
△Schulmerich Leonard R—2
Rutan Richd—2
1258△Houlihan's Grill restr
Smith Jos J—2
1260 Hart's Food Stores Inc
1262 Apartments
apt 1 Mirras Jas
2 Walker Geo J
3 Procter Henry
4△Morse Marie J Mrs
5 Munger John
6 Uderitz Theo
1264△Flaherty Bros Lunch
1268 Taylor Burton E—1
Westervelt Arth B—2 ©
Baldwin st begins
1275△Wagner Jas H gas sta
1280△Variety Elec Appliance Co
sls and serv
1282△Schollnick Maurice—1
Johnson Olive—2
Ambrose John E—2
1285 Brown Clayton—1
Griffin Gerald—2
Baney Donald—3
Hurley Hannah Mrs—4
1286 Olson Kath Mrs—2
1288 Consantino Chas—1 ©
1291△Deffner Nelson G—2
1292△Tevels Albert B mfrs agts
—1 ©
Lockwood Geo A—2
1293 Repsher Clarence—1
1294 O'Connor Donald—2
1296△Tevels Oscar L—1 ©
1297△Shollenberger Ella M Mrs
©
1301 Deffner Julia
1302△Ferraro Justy—1
△Matrachisia Jas—2 ©
1307△Bowerman Builders Service
bidrs' supplies
△Bowerman Edwin R—2 ©

E Main bus to 1, Parsells bus
to 193

Left odd, Right even

19 Peterson Wm ©

20△Klem Bernard A ©

25△Peterson Lula Fannie Mrs
©

26△Gowdy Norman T—1 ©

△Cook Howard E—2

31△Pease H Jay ©

32△Finley Mary G Mrs ©

35△White Jos J ©

36△Prezzavento Anthony ©

41 Merritt Harry R ©

42△Sheldon Clinton A ©

46 Broekhuizen Thos M ©

52 Osman Everett L

Hayward av crosses

84△Ross Merton J ©

94 Thrall Fredk W

98 Apartments

apt 1△Goodman Ace

△McKernan Kath

341 Virginia August G

343 Marzullo Philip ©

345 Tanner F Ruth ©

348△Gruber Louis E ©

351 Brink Harry ©

352 Schaefer Chester J—1

Rogers Richd—1

Merriman Rose F Mrs—2

△Howarth John—2

355△Wood Bertha Mrs ©

359△Garrett Charlton D ©

360△Bailey W Leigh ©

363 McCarty Walter E

365 Donlin Robt G

366△Watson Grace D Mrs ©

367 DeJohn John ©

370△Davis Clifford L

371 Shearer Robt L sr ©

372 Green Margt Mrs

377△Keboe Frank D ©

378△Clausen Edw J—1 ©

McKay Fredk—2

Lampson st begins

383△Green Herbert D ©

383½△Retty Lee's Tailor Shop

387△Boye Jennie M Mrs

389 Callen Chas

390 Torchia Peter—1 ©

Perrin Harold—2

393 Vacant

394 Young Wm J—1 ©

395 Viola Louis

396△Putzig Robt F

398 Williams Irving L
 399△Nasello Mariano—1 ⊙
 △Morland Alf—2
 △Weston Frank L
 404 Vacant—1
 Switzer Geo—2
 405△Mazzo Frank A ⊙
 406△Sanford Lillian A—1 ⊙
 Brown Bert—2
 409△Weis Amelia Mrs ⊙
 410△Redmond Margt E ⊙
 414△Walzer Geo Frank ⊙
 417 Hermans John W
 418△Hoctor Thos D—1 ⊙
 Mortimer Richd—2
 422△Campanaro Anthony R ⊙
 423△Broman John—1 ⊙
 Lill Philip—2
 426 Campanaro John R
 427 DeRoo John ⊙
 △Cooner John
 431△Thayer Irwin E ⊙
 432△Blaas Albert G—1 ⊙
 △Albright Jennie Mrs—2
 435 Nichols Marie
 436△Griswold Emma M Mrs ⊙
 437△Davies Leonard L
 442 Bult Conrad J ⊙
 443△Williamson Harvard B—1
 ⊙
 Duffy Chas E—2
 Cormier Duane C—2
 Laura st ends
 446△Nassar Wamine J ⊙
 454 Richards Mabel H Mrs ⊙
 456△Johnson Roscoe M
 460△Moss Evelyn Mrs ⊙
 461 Vacant
 462△Smith Harry T ⊙
 463△DeJulio Vincent J ⊙
 465 Cappadino Rose
 468△Hennessy Robt G sr ⊙
 469△Bailey Albert L ⊙
 474△VanZandt Durwood H ⊙
 475△Glynn Henry R ⊙
 476△Baars John
 480△Ellinger Thos H ⊙
 481△Nasella Chris F—1 ⊙
 Nasella Hank J—2
 485△Woodard Howard O—2 ⊙
 487△Russell David—1
 Baldwin st crosses
 494△Ross Anna L Mrs ⊙
 498△DeWitte John—1 ⊙
 Baney Alden Eug—2
 503△Bachman Jennie R Mrs
 504 Godon Chas E—1 ⊙
 Godon Herbert C—2

LAURA STREET fr 1234 Main
 East, north to 453 Hayward av,
 wd 18
 Main bus
 Left odd, Right even
 1 Meyer Chas
 2 Ingraham Franklin E ⊙
 4 Tobey Jos—1
 Landers Wm E—2
 5 Edward Mary B Mrs ⊙
 6 Minneci Rebecca Mrs—1
 △Petrus Roy—2
 7△Barrese Louis ⊙
 8 Register Oden M
 8½Thompson Walter B
 9△Lambiase John ⊙
 10△Shulenburg Frank H ⊙
 11 Cornelius Jacob A ⊙
 12 Cook Lillian M Mrs ⊙
 14△Grims Minnie Mrs ⊙
 15 Cornelius Melvin J
 16△Galbrecht Otto W ⊙

1101 Beechwood Hall
 △ Monroe Restaurant &
 Liquor Operators Assn
 Inc
 △ Ryan Edw J lawyer
 △ Scampole Jas V lawyer
 1103 △ Hurley Nathaniel
 1106 △ Sterling Diner
 1109 Bishop Jos A
 1113 Valenti Dell M
 1114 △ Jones Edw P dentist
 11143 Reed Fred N—2
 1116 Morgan Florence Mrs
 1117 △ Lyons John E
 1118 △ Pickens Raymond J—1
 1120 Renz Herman J shtmtl wkr
 h—2
 1123 Glonta Jos ©
 1124 Strauch Bertha D ©
 1129 Loyetro John J barber h
 1132 △ VanLone Harlan C gas sta
 1135 △ Klimas John J
 1138 △ Eld Wm R ©
 1142 △ Fletcher Jas—1
 Beard Wesley J—1
 △ Cook Jas A—2
 1144 △ Nohle Refrigeration Sup-
 plies
 1145 Cigarette Vending Mach Co
 △ O'Bryan Norman
 1146 △ Nohle Lewis E ©
 1148 Miller Roy
 1150 △ Nohle Electric Co
 1151 Palmatessa Paul—1
 Poole Gordon R—2
 1154 Bradshaw John E
 1157 △ Bayer Martin E liquors
 Subr Albert—1
 Friedler Glenn A—2
 △ Friedler Arth L—3
 Desmond Jos A—4
 1159 Romano Guetano barber
 1160 △ Champlin Harriette M Mrs
 1166 △ Regina Rochester Agency
 vacuum clurs
 △ Rochester Electric Co
 1175 △ Johns-Manville Sales Corp
 asbestos
 △ Egberton Motors Inc
 Orbaker Clifford L agricul-
 tural consultant
 rear △ Boss-Linco Lines Inc
 transportation
 △ Abbott Industrial Corp
 roofing materials
 △ Gernsey A & Son beer
 distributors
 1176 △ Beauty Nook ©
 △ Steel Mngery
 1178 △ Clare Rose Mrs
 1180 △ Reeves Glenn M—1
 △ Lynch Robt—2
 Smith Fredk—3 ©
 1185 △ Unit Parts Rochester
 Corp auto parts

1185 △ Unit Parts Rochester
 Corp auto parts
 1186 △ Lake Harry J
 1190 Hebbard John W—2
 1192 △ Wolff Harold K—1
 1196 △ Goodman Beauty Shop
 Adams Rea—1
 △ Fisher Raymond F—2
 1200 △ LeClair Jack A gas sta
 1214 △ Bildner John P—1
 Lastauskas Vincent—2 ©
 1216 △ Mitcheltree Edith M—1
 Vincent Steph Lee—2
 1222 △ VanDyne John A
 1228 △ Webber Carr R veterinarian
 △ Webber LeRoy R veterinar-
 lan
 △ Liner Nelson R veterinarian
 Laura st begins
 1233 △ Harper Method toilet pre-
 parations and hair dress-
 ers
 1237 △ Beech Nut Packing Co
 food specialties
 △ Fairmont Box Co
 Palmer st begins
 1240 Vacant
 1242 Vacant
 1244 △ Costanza Phillip gro
 1246 △ Costanza Phillip—2
 1252 △ Johnson Bessie L Mrs—1
 Grimms John H—1
 Bartolf Henry—2
 DeVey John—2
 1258 △ Houlihan's Grill restr
 △ VanEtten Walter—2
 1260 Hart's Food Stores Inc

1262 Apartments
 apt 1 Mirras Gertrude Mrs
 2 Δ Warner Ida D Mrs
 3 Valley Masie E
 4 Morris Marie Mrs
 5 Kane Edw J
 6 Δ Coycouit Geo A
 1264 Δ Flaherty Bros Lunch ⊙
 1268 Taylor Bert—1
 Westervelt Arth B—2
Baldwin st begins
 1275 Δ Kryger Arthur W gas sta
 ⊙
 1280 Δ P R & S Construction Co
 Scuse Gerald
 1282 Δ Partilo Chas—1 ⊙
 Johnson Robt—2
 1285 Δ Garry Wm C—1 ⊙
 Osterloh Dolores—1
 Benz Vera Mrs—2
 Brown Clayton—2
 Cornelius Lois—2
 Dameio Peter—2
 1286 Δ Trapani Dora Mrs—1
 1288 Consantino Chas—2
 1291 Δ Deffner Nelson G—2
 1292 Vacant—1
 Vacant—2
 1293 Δ McDonnell Jos—1
 1294 O'Connor Donald—2
 1296 Δ Tevels Oscar L—1 ⊙
 1297 Δ Shollenberger Ella M Mrs
 ⊙
 1301 Deffner Geo C ⊙
 1302 Δ Ferraro Justy—1
 Δ Matrachisia Jas—2 ⊙
 1307 Δ Bowerman Builders Service
 bldrs' supplies
 Δ Bowerman Edwin R—2 ⊙

BALDWIN STREET fr 1274
 Main E, north to 49 Parsells
 av wd 18
 E Main bus to 1, Parsells bus
 to 193
 Left odd, Right even
 19 Peterson Wm ⊙
 20 Klem Bernard A ⊙
 25 Peterson Lu Fannie Mrs
 ⊙
 26 Gowdy Norman T—1
 Vacant—2
 31 Pease H Jay ⊙
 32 Finley Emerson S ⊙
 35 Barber Alvin L—1
 Boorum Harold—2
 36 Wild Louise E Mrs
 41 Merritt Harry R ⊙
 42 Sheldon Clinton A ⊙
 46 Warmuth Edwd F
 52 Jones Catherine Mrs ⊙
Hayward av crosses
 65 Bensen Arth J

323 DeJong Wm
 325 Veerman Cornelius
 330 Wert Glen R
 331 Mahany Jas C—1 ©
 Lingg Geo W—2
 332 Stagles Geo T
 McCarthy Jerome
 335 Henze Chas F—1
 Porter Norman C—2
 336 Balch Perley R ©
 340 Wagner Robt—1
 Paap Peter pntr h—2
 341 Cowan John R
 343 Marzullo Philip ©
 345 Vacant
 348 Vough Esther A ©
 351 Brink Harry ©
 352 Schaefer Chester J—1
 Rogers Richd
 Merriman Rose F Mrs—2
 355 Wood Bertha Mrs
 359 Garrett Ida I Mrs ©

360 Bailey W Leigh ©
 363 Palmer Harvey
 365 Patrick John B
 366 Watson Grace D Mrs ©
 367 DeJohn John ©
 370 Davis Clifford L
 371 Shearer Robt L ©
 372 Mullett Earl H
 377 Kehoe Frank D ©
 378 Conley Everett A—1
 Munro John M—2
 Lampson st begins
 383 Green Herbert
 387 Beye Jennie M Mrs
 389 Cook Harry
 390 Legg Harold L—1
 Perrin Harold—2
 393 O'Neill Vincent J
 394 Granville Richd J
 395 Viola Louis
 396 Pratt Harry S
 398 Tough Alice L Mrs ©
 399 Nasello Mariano—1
 Vallone Frank R—2
 404 Wagner Alf H—1
 Beckett Edith M Mrs—2
 405 Yauch Marvin A—1 ©
 Moore John D—2
 406 Pecor Burnise M Mrs—1
 Enos Chas F—2
 409 Weis Amelia Mrs ©
 410 Redmond Margt E
 414 Walzer Geo F—1 ©
 417 Goff Geo F
 418 Hoctor Thos D—1 ©
 Mortimer Richd—2
 422 Campanaro Anthony R
 423 Winter Chester E—1
 Ahrens Wm E—2
 426 McFall Clare J
 427 Metcalf Francis P
 431 Thayer Irwen E
 432 Knaak Carl E—1
 Nolte Elmer E—2
 435 Marth Laura Mrs ©
 436 Griswold Carl S ©
 437 Arnold Wm A
 442 Bult Conrad J—1 ©
 Wallace Romaine E—2
 443 Williamson Harvard B—
 ©
 Rose Wesley—2
 Schultz Louise—2
 Laura st ends
 446 Conn Price F
 454 Richards Mabel H Mrs—1
 456 Johnson Roscoe M

442 Bult Conrad J—1 ©
Wallace Romaine E—2
443 Williamson Harvard B—→
©
Rose Wesley—2
Schultz Louise—2
Laura st ends
448 Conn Price P
454 Richards Mabel H Mrs—1
456 Johnson Roscoe M
460 Rand Thos C—2
Petterson Rodney L—1
461 Tibbils Anatalie Mrs
462 Eberhardt Louise I ©
463 King Fred A
465 Nunamaker Geo
468 Hennessy Robt G ©
469 Zackor Saml
469½ Lebowitz Pearl Mrs
474 VanZandt Durwood H
475 Glynn Henry R ©
476 Baars John
480 Ellinger Thos H ©
481 Albarian Garabed M ©
485 Woodard Howard O ©
487 Russell David
Baldwin st crosses
494 Ross Anna L Mrs ©
498 DeWitte John ©
503 Bachman Jennie R Mrs
504 Godon Chas E—1 ©
Godon Herbert C—2
507 Briggs Bert
Snell Herbert L ©
508 Schuiten Frank—1 ©
Gillespie Harold—2
509 Wells Roy K
Peterson Alton R
511 MacArthur Irving
514 Underhill Fredk R—1
O'Reilly Michl J—2
515 McNamara Eliz Mrs ©
519 Kibler Wm J
520 Bark Wm H—1
Seibert Harry E—2

LAURA STREET fr 1234 Main
East, north to 453 Hayward av,
wd 18

Main bus

Left odd, Right even

1 Kuntz Chas F
2 Pilbeam Carl D F
4 Tobey Jos—1
Landers Wm E—2
5 Edwards David R jr
6 Alling Robt W—1
Petrus Santo—2
7 Wood Raymond A
8 Blakeney Harry
8½ Holman Adaline T Mrs ©
9 Flood Nicholas
10 Shulenburg Frank H ©
11 Cornelius Jacob A
12 Cook Lillian M Mrs ©
14 Grims Minnie Mrs ©
15 Drury Wallace
16 Selbert Geo C ©

1078 Apartments
 apt 1 Doyle Delia A Mrs
 " 2 Wakefield Ellen Mrs
 " 3 Courtney Effie
 " 4 Chomo Angelo L
 N Goodman st crosses
 1097 Beechwood Station P O
 1101 McClellan Gladys E dance
 studio
 Beechwood Hall

1103 Ward Edwd J & Son funeral
 dirs ☉
 Ward Edwd J—1 ☉
 Martens Helen
 1106 Sterling Diner Co Inc
 1109 Bishop Jos A
 1113 Valenti Della M
 1114 Jones Edwd P dentist
 1114 1/2 Reed Walter E
 1116 Morgan Florence Mrs
 1117 Lyons John E ☉
 1118 Pickens Raymond J
 1120 Renz Herman J
 1123 Miller Irene Mrs
 1124 Strauch Bertha D ☉
 1129 O'Meara Bridget A Mrs ☉
 1132 VanLone Harlan C gas sta
 1135 Vaughn Mary Mrs ☉
 1139 Eld Wm R
 1142 Lee Fred L—1
 VanMalder Grace—2 ☉
 1145 Pimpert Albertina Mrs
 furnished rooms ☉
 1145 Vacant store
 Lee Florence
 1146 Nohle Lewis B ☉
 1148 Morrison Wm M
 1150 Nohle Electric Co
 1151 Palmatessa Paul
 1154 Bradshaw John E
 1155 Vacant
 1157 Vacant
 1159 Prinzi Joseph barber
 1160 Champlin Ernest E
 1163 Secora Wm E
 1166 Subr Edwd H—1
 Vacant—2
 1175 Johns-Manville Sales Corp
 asbestos
 Smith-Murray Corp asbestos
 Boss-Linco Lines Inc
 transportation
 1176 Kerry Robt
 1178 Clare Rose Mrs
 1180 Bloom Christina K Mrs—
 1 ☉
 Vacant—2
 1185 Unit Parts Rochester
 Corp auto parts
 1186 Lake Harry J
 1190 Hebbard John W
 1192 Schaubert Nicholas
 1196 Lake Harry J
 1200 Vacant
 1214 Bildner John P—1
 Lastauskas Vincent—2 ☉
 1216 Mitcheltree Henry W—1
 Vincent Steph L—2
 1222 VanDyne John A
 1228 Webber Carr R veterinarian
 Webber LeRoy R veterinar-
 ian
 Limer Nelson R veterinarian
 Laura st begins

1228 Webber Carr R veterinarian
 Webber LeRoy R veterinar-
 ian
 Liner Nelson R veterinarian
 Laura st begins
 1223 Harper Method Inc toilet
 preparations
 1237 Beech Nut Packing Co
 food specialties
 Fairmont Box Co
 Palmer st begins
 1240 Vacant
 1244 Archibald Mary F Mrs
 1246 McKay Donald
 1252 Forbes Woodrow W—1
 Carroll Ella Mrs
 McCarthy Jas J—2
 Eidman Marvin C—2
 1258 Beech Grill restr
 Houlihan Frank J
 1260 Hart's Food Stores Inc
 1262 Apartments
 apt1 Mirras Gertrude Mrs
 " 2 Warner John A
 " 3 Valley Masie
 " 4 Toole Edwd C
 " 5 Kane Edw J
 " 6 Magin Geo W
 1264 Alex Bros Lunch restr
 1268 Stimson Mabel I—1
 Westervelt Arthur B—2
 Baldwin st begins

1275 Schantz & Howcraft gas sta
 Socony Vacuum Oil Co gas
 sta
 1280 P R & S Construction Co
 1282 Mascaro Natale—1
 Cook Howard E—2
 1285 Vacant
 1286 Trapani Dora Mrs
 1288 Piazza James V
 1291 McDonnell Jos
 1292 Harris Lillian M Mrs ©
 1293 Deffner Nelson G
 1294 Vacant
 1296 Tevels Oscar L ©
 1297 Shollenberger Ella M Mrs
 1301 Deffner Geo C ©
 1302 Ferraro Justy—1
 Matrachisia Jas—2
 1307 Bowerman Builders Service
 bldrs' supplies
 Bowerman Edwin R—2 ©
 1308 Kennison Sidney A—1
 Stewart Jeannette Mrs—2
 1310 Marchand Vincent—1
 Salisbury Jesse—1
 Sanders Arth W—3
 Beechwood st begins
 1311 Mack Noble I Rev

BALDWIN STREET fr 1274
Main E, north to 49 Parsells
av wd 18

E Main car to 1, Parsells car
to 193

Left odd, Right even

- 19 Peterson Wm ☉
- 20 Klem Bernard A ☉
- 25 Peterson Lu Fannie Mrs
- 26 Vacant—1
- Gifford Ethel M Mrs—2
- 31 Pease H Jay ☉
- 32 Finley Emerson S ☉
- 35 Knapp Louis
- 36 Wild Louise E Mrs
- 41 Merritt Harry R ☉
- 42 Sheldon Clinton A ☉
- 46 Spencer Sherley W ☉
- 52 Jones Peter J ☉

Hayward av crosses

- 84 Ross Merton J
- 94 Pickens Raymond J—1
- 98 Benjamin Marguerite B
- McBurney Catherine Mrs
- Schneider Anna K Mrs
- Alling Robt W

- 340 Knight Archibald S phys
- Papegaay Maude Mrs—2
- 341 Cowan John R
- 343 Buckley Mary Mrs ☉
- 345 White Wm F
- 348 Vough Esther A ☉
- 351 Brink Harry ☉
- 352 DeFelice Rocco—1
- Rogers Richd
- Mattie Wm—2
- Skipper Lionel A
- 355 Wood Bertha Mrs
- Maurer Edwd C
- 359 Garrett Ida I Mrs ☉
- 360 Bailey W Leigh ☉
- 363 Heisner Anna M ☉
- 365 Thornton Arnold J
- 366 Delbridge Julia A Mrs ☉
- 367 DeJohn John ☉
- 370 Fisher Jay M
- 371 Shearer Robt L ☉
- 372 Stevens Charlotta L Mrs ☉
- 377 Kehoe Frank D ☉
- 378 Zimmerman Lisle F—1
- Wheeler Lena W Mrs—2
- Lampson st begins**
- 383 Houk John H tires h—1
- Quick Bernard J—2
- 387 Beye Jennie M Mrs
- 389 Cook Harry
- 390 McKnight David L—1
- Fahrer John C—2
- 393 Vacant
- 394 Granville Nicholas J
- 395 Miller LeRoy A
- 396 Pratt Harry S
- 398 Tough Alice L Mrs ☉
- 399 McHugh Jas J
- 404 Westcott Chauncey S—1
- Fleig John F—2
- 405 Yauch Marvin A ☉
- 406 Richter Jos J—1
- Myers Harry W pntr h—2
- 409 Weis Amelia Mrs ☉
- 410 Redmond Margt E
- 414 Walzer Geo F ☉
- 417 Goff Geo F
- 418 Hoctor Thos D ☉
- 422 Walker Paul R
- 423 Winter Chester—1
- Bult Wm—2
- 426 Leavy Ella T ☉
- 427 Rouse Catherine M Mrs
- 431 Gillespie Leigh R ☉
- 432 Patric Geo D—1
- Grauel Mary R Mrs—2 ☉
- 435 Marth Laura Mrs ☉

409 Weis Amelia Mrs ☉
 410 Redmond Margt E
 414 Walzer Geo F ☉
 417 Goff Geo F
 418 Hoctor Thos D ☉
 422 Walker Paul R
 423 Winter Chester—1
 Bult Wm—2
 426 Leavy Ella T ☉
 427 Rouse Catherine M Mrs
 431 Gillespie Leigh R ☉
 432 Patric Geo D—1
 Grauel Mary R Mrs—2 ☉
 435 Marth Laura Mrs ☉
 436 Griswold Carl S ☉
 437 Vacant
 442 Bult Conrad J—1 ☉
 Newman Wm—2
 443 Williamson Howard B ☉
 Williamson Harvard B ☉
 Ketchen Harry—2
 Vacant—3

Laura st ends

446 Conn Price P
 454 Walkberg Axel G
 456 Crawford Arthur J
 460 Fay Satie C Mrs ☉
 461 Rech Hans
 462 Eberhardt Louise I ☉
 463 King Fred A
 465 Lebowitz Louis ☉
 468 Hennessy Robt G ☉
 469 Petz Ernest—1
 Hilliard Harry F—2
 474 Mathis Susan Mrs
 475 Glynn Henry R ☉
 476 Baars John
 480 Ellinger Thos H ☉
 481 Wright Leon C pntr b
 485 Woodard Howard O ☉
 487 Stecher John P

Baldwin st crosses

494 Ross Isaac ☉
 498 DeWitte John ☉
 503 Gibbs Wm A ☉
 504 Godon Chas E—1 ☉
 Godon Herbert C—2
 507 Wells Roy K
 Snell Herbert L ☉
 508 Schudten Frank—1 ☉
 Balch Niles H—2

LAURA STREET fr 1234 Main
 East, north to 453 Hayward av,
 wd 18

E Main car

Left odd, Right even

1 Quenell Max D
 2 Powell Raymond W
 4 Lovely Henry
 5 Wilson Alice L Mrs
 6 Buttaccio Jos A
 7 Dougal Bessie M Mrs
 8 Blakeney Harry
 8½ Holman Adaline T Mrs ☉
 9 Burger Helen E Mrs
 10 Studenburg Frank H ☉
 11 Deeds Wilbur S
 12 Cook Lillian M Mrs ☉
 14 Grims Minnie Mrs ☉
 15 Mahuson Viola M
 16 Finks Leon J

N Goodman st crosses
 1097 Beechwood Station P O
 1101 Beechwood Beauty Shop
 McClellan Gladys E dance studio
 Beechwood Hall
 1103 Ward Edwd J & Son funeral dirs
 Ward Edwd J—1 ©
 Bates Wm S—2
 1106 Sterling Diner
 1109 Froelicher Wm E
 1113 Valenti Vincenza Mrs
 1114 Jones Edwd P dentist
 1114 1/2 Reed Walter E
 1116 Morgan Harry W
 1117 Lyons John E ©
 1118 Bishop Leon H interior dec h
 1120 Everett Claire Mrs
 1123 Pimpert Albertina Mrs ©
 1124 Strauch Bertha D ©
 1129 O'Meara Bridget A Mrs ©
 1132 VanLone Harlan C gas sta
 1135 Martin Arthur J
 1139 Hurlburt Florence E Mrs
 1142 Brown Clayton P—1
 VanMalder Grace—2 ©
 1145 Olesly John B tires
 Pimpert Albertina Mrs furnished rooms ©
 1146 Nohle Lewis B ©
 1148 Morrison Wm M
 1150 Nohle Electric Co
 1151 Matheis Paul
 1154 Bradshaw John E
 1157 Vacant store
 apt 9 Wright Bernard
 " 10 Kerwin Bernard A
 1159 Prinzi Jacob barber
 1160 Champlin Ernest E
 1163 Hannon Anna C Mrs
 1166 Subr Edwd H—1
 Vacant—2
 1175 Am Clay & Cement Corp
 1176 Kerry Robt
 1178 Claire Rose Mrs
 1180 Bloom Wm A contr h—1 ©
 Dewey Edwd S—2
 1185 Unit Parts Rochester Corp auto parts
 1186 Wolff Albert J ©
 1190 Hebbard John W
 1192 Short Irving J
 1196 Holyritz Express Bar B Cue & Restaurant System
 1200 Shedd Arthur W gas sta
 1214 Daglish John T—1
 Lastauskas Vincent—2 ©
 1216 Williams Jacob—1
 Nast David L—2
 1222 Wentworth Howard R
 1228 Webber Carr R veterinarian
 Webber LeRoy R veterinarian
 Liner Nelson R veterinarian
Laura st begins
 1233 Harper Method Inc toilet preparations
 1237 Beech Nut Packing Co food specialties
 Fairmont Box Co
Palmer st begins
 1240 Kelly Anna Mrs ©
 1244 Snetsinger Garfield A
 1246 Leavens Adolph H
 1252 Cooper Roy E—1
 Mascaro Frank J

(Building continued)
 Wilson Fred—2
 Kasdorf Wm
 1258 Beech Grill restr
 Kerwin Bernard
 1260 Hart's Food Stores Inc
 1262 Apartments
 apt 2 Warner John A
 " 3 Darby Dorothy M
 " 4 Toole Edwd C
 " 5 Pointer Alf V
 " 6 Pointer Geo E
 1264 Blackman Arthur J variety
 1268 Cummins Ray—1
 Millard Raymond—2
Baldwin st begins
 1275 Schantz & Howeraft gas sta
 1280 Lawler Robt J gro h
 1282 Sutphen Hudson—1
 Cook Howard—2
 1285 Stewart Arthur L—1
 Shaw Harry W
 O'Connor Wm—2
 Gloor Catherine Mrs
 1286 Hart Eug L
 1288 Dewey Leon W auto rpr h ©
 1291 Burley John P
 1292 Harris Lillian M Mrs ©
 1293 Shea Wm J
 1294 Schuknecht Geo H
 1296 Tevels Oscar L ©
 1297 Schollenberger Ella M Mrs ©
 1301 Deffner Geo C ©
 1302 Curtin Walter J—1 ©
 Anderson Richd A—2
 1307 Bowerman Builders Service bldrs' supplies
 Bowerman Edwin R—2 ©
 1308 Mason Eldin J—1
 Thran Elida Mrs—2
 1310 Hill Walter R—1
 Blanding Dorothy L Mrs—2
 Boas Alex

--- END REPORT ---

APPENDIX 3

Aerial Photographs



1930 Aerial Photograph



Approximate Site Area

Legend

- Centerlines
- Rochester 1930
 - High : 255
 - Low : 0
- Rochester East 1951
 - High : 255
 - Low : 0
- Rochester 1961
 - High : 255
 - Low : 0
- Rochester 1970
 - High : 255
 - Low : 0
- Rochester 1980
 - High : 255
 - Low : 0
- Rochester 1988
 - High : 255
 - Low : 0

333.3 0 166.67 333.3 Feet



Notes

The information contained herein is provided for informational purposes only. Monroe County, New York and their mapping and software consultants provide this GIS data and metadata with no claim as to the completeness, usefulness, or accuracy of its content, positional or otherwise. Your use and browsing of information is at your own risk. In providing this data and application or access to it, Monroe County, New York, assumes no obligation to assist the user in the use of such data or in the development, use, or maintenance of any applications applied to or associated with the data or metadata.



1951 Aerial Photograph



Approximate Site Area



Legend

- Centerlines
- Rochester East 1951
 - High : 255
 - Low : 0
- Rochester 1961
 - High : 255
 - Low : 0
- Rochester 1970
 - High : 255
 - Low : 0
- Rochester 1980
 - High : 255
 - Low : 0
- Rochester 1988
 - High : 255
 - Low : 0

333.3 0 166.67 333.3 Feet



Notes

The information contained herein is provided for informational purposes only. Monroe County, New York and their mapping and software consultants provide this GIS data and metadata with no claim as to the completeness, usefulness, or accuracy of its content, positional or otherwise. Your use and browsing of information is at your own risk. In providing this data and application or access to it, Monroe County, New York, assumes no obligation to assist the user in the use of such data or in the development, use, or maintenance of any applications applied to or associated with the data or metadata.

WGS_1984_Web_Mercator_Auxiliary_Sphere



1961 Aerial Photograph



Approximate Site Area

Legend

- Centerlines
- Rochester 1961
 - High : 255
 - Low : 0
- Rochester 1970
 - High : 255
 - Low : 0
- Rochester 1980
 - High : 255
 - Low : 0
- Rochester 1988
 - High : 255
 - Low : 0

333.3 0 166.67 333.3 Feet



Notes

The information contained herein is provided for informational purposes only. Monroe County, New York and their mapping and software consultants provide this GIS data and metadata with no claim as to the completeness, usefulness, or accuracy of its content, positional or otherwise. Your use and browsing of information is at your own risk. In providing this data and application or access to it, Monroe County, New York, assumes no obligation to assist the user in the use of such data or in the development, use, or maintenance of any applications applied to or associated with the data or metadata.

WGS_1984_Web_Mercator_Auxiliary_Sphere



1970 Aerial Photograph



Approximate Site Area



Legend

- Centerlines
- Rochester 1970
 - High : 255
 - Low : 0
- Rochester 1980
 - High : 255
 - Low : 0
- Rochester 1988
 - High : 255
 - Low : 0

333.3 0 166.67 333.3 Feet



Notes

The information contained herein is provided for informational purposes only. Monroe County, New York and their mapping and software consultants provide this GIS data and metadata with no claim as to the completeness, usefulness, or accuracy of its content, positional or otherwise. Your use and browsing of information is at your own risk. In providing this data and application or access to it, Monroe County, New York, assumes no obligation to assist the user in the use of such data or in the development, use, or maintenance of any applications applied to or associated with the data or metadata.



1980 Aerial Photograph



Approximate Site Area



Legend

- Centerlines
- Rochester 1980
 - High : 255
 - Low : 0
- Rochester 1988
 - High : 255
 - Low : 0

333.3 0 166.67 333.3 Feet



Notes

The information contained herein is provided for informational purposes only. Monroe County, New York and their mapping and software consultants provide this GIS data and metadata with no claim as to the completeness, usefulness, or accuracy of its content, positional or otherwise. Your use and browsing of information is at your own risk. In providing this data and application or access to it, Monroe County, New York, assumes no obligation to assist the user in the use of such data or in the development, use, or maintenance of any applications applied to or associated with the data or metadata.



1988 Aerial Photograph



Approximate Site Area

Legend

- Centerlines
- Rochester 1988
- High : 255
- Low : 0

333.3 0 166.67 333.3 Feet



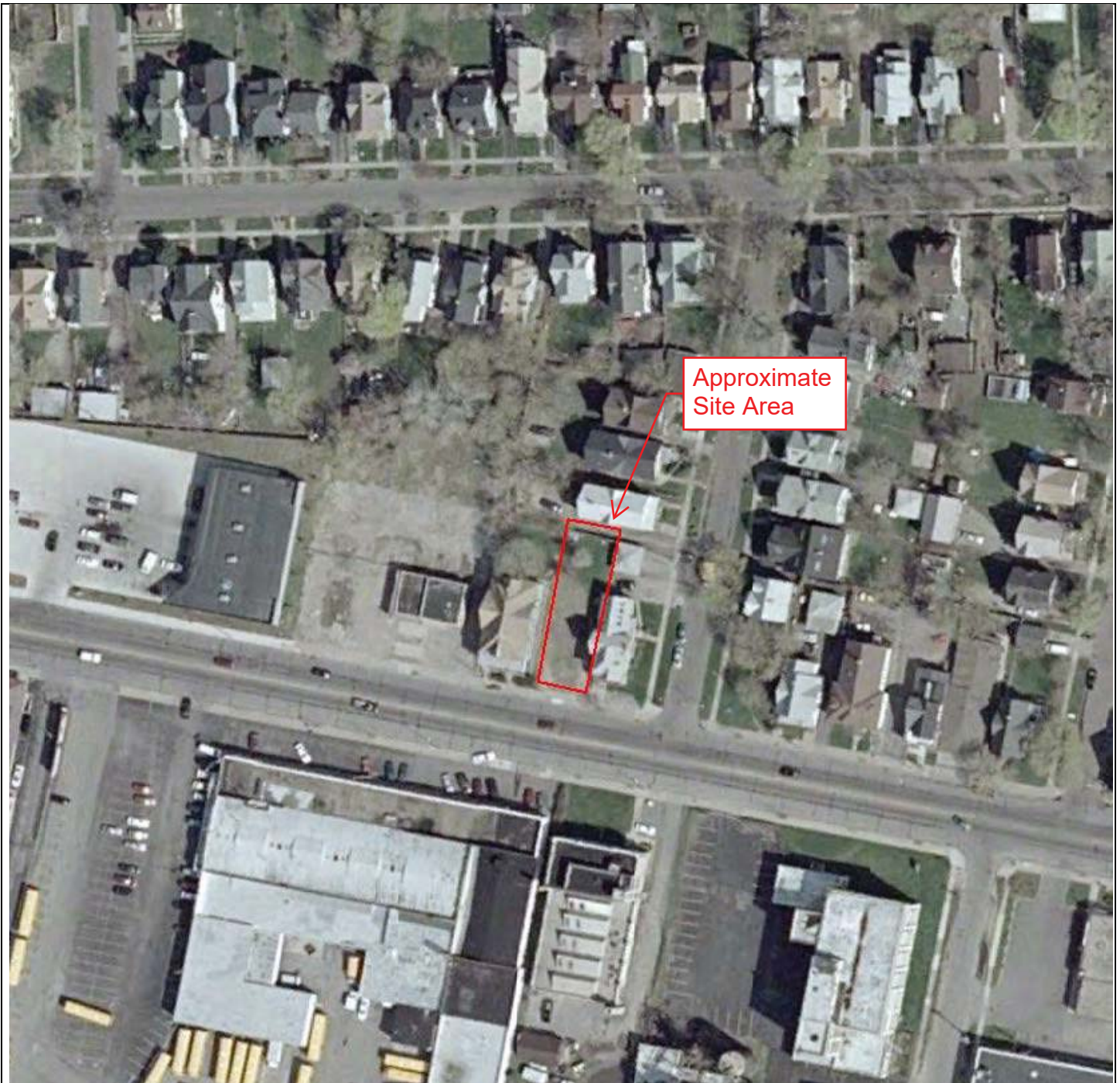
Notes

The information contained herein is provided for informational purposes only. Monroe County, New York and their mapping and software consultants provide this GIS data and metadata with no claim as to the completeness, usefulness, or accuracy of its content, positional or otherwise. Your use and browsing of information is at your own risk. In providing this data and application or access to it, Monroe County, New York, assumes no obligation to assist the user in the use of such data or in the development, use, or maintenance of any applications applied to or associated with the data or metadata.

1994 Aerial Photograph



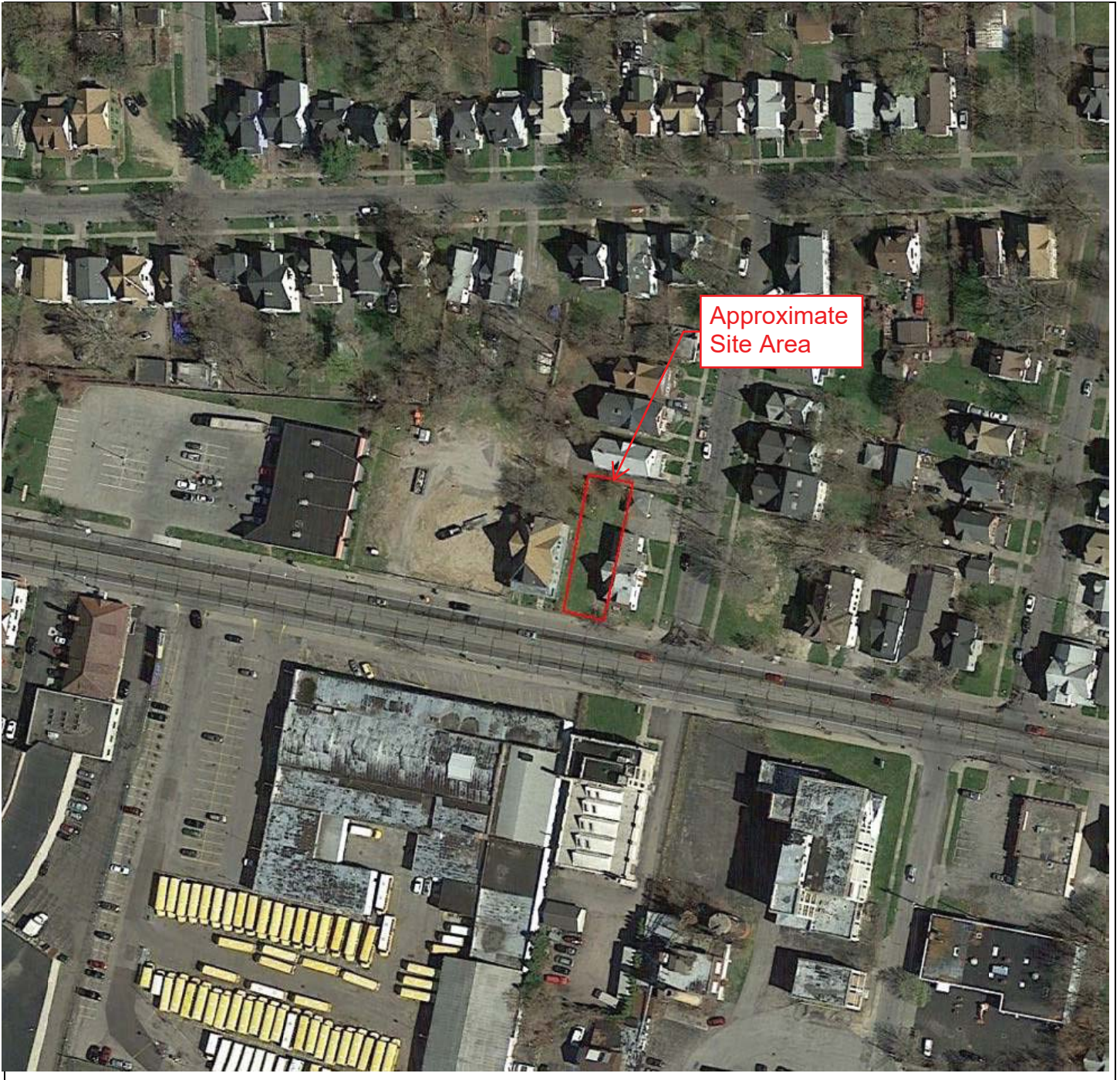
2002 Aerial Photograph



2011 Aerial Photograph



2016 Aerial Photograph





APPENDIX 4

Site Reconnaissance Worksheet

Site Reconnaissance Worksheet

Project #	2181125		
Address	1222 East Main Street		
Inspector Name/Date of Inspection	Alex Vitulano	4/25/18	
Site contact name/Title/Years associated with Site	NA	NA	NA
Site Contact Phone#/email	NA		
Site Size (acres)	NA		
Nature of Site	Industrial	Vacant Residential	Commercial
Past Site Use (Evidence or per Site Contact)	Residential		
Nature of Area (circle one)	Rural	Urban	Suburban
Topography (If Sloping - Note Direction)	Fairly flat		
Nearest Body of Water (Note Distance and Direction)	Genesee River - 8,500 ft west		

Adjacent Properties (Address and Use):

North	Residential (1-5 Laura Street)
East	Residential (1228-1230 East Main Street)
South	Bus garage (1185-1223 East Main Street) Commercial (1233 East Main Street)
West	Vacant residential (1214-1216 East Main Street)

Adjacent Property Notes:

Limitations:

- None
 Overgrown vegetation
 Topography
 Snow
 Size
 Material Storage
 Unaccompanied During Site Inspection
 Access (Note Inaccessible Structures):

Site Reconnaissance Worksheet

Site Building(s) add extra pages for additional buildings

# of Structures	NA	Date of Construction	NA
Building Size (sq.ft.)	NA	No. Stories	NA
Basement (full/partial)	NA	Frame	NA
Building Condition	NA		
Site Tenants and Operations	NA		

Site Sketch (label north):

Include buildings and adjoining roads

See Figure 3

Utilities Servicing the Site:

Electric: NA

Heating Source: NA

Water Supply: NA

Sewer/Septic: NA

Site Reconnaissance Worksheet

Petroleum/Hazardous Substance

Yes ____ No X

Disposal Receipts (circle one) Yes No N/A

<u>Type</u>	<u>Quantity/Storage Container Type</u>	<u>Location</u>	<u>Staining</u>	<u>Purpose</u>

Additional Notes

Aboveground Storage Tanks

Yes ____ No X

Note: Location, capacity, contents, usage, in-service (yes/no), fill port location, vent pipe location, leaks/stains/spills in vicinity, storage conditions – under asphalt, vaulted, under grassy area, fuel pumps)

AST Table

#	Capacity	Contents	Location	Storage Conditions	Usage

Notes:

Site Reconnaissance Worksheet

Underground Storage Tanks

Yes ____ No X

(i.e., vent pipes, fill ports, pumps, fill port covers)

(Note: Location, Type of Evidence, capacity, contents, usage, in-service (yes/no), fill port location, vent pipe location, leaks/stains/spills in vicinity, storage conditions – under asphalt, vaulted, under grassy area, fuel pumps)

UST Table

#	Capacity	Contents	Location	Storage Conditions	Usage

Evidence of the Potential Removal/Closure of

Yes ____ No X

Underground Storage Tanks (e.g., patches in pavement, piping, ect.)

(Note: Location, Type of Evidence, leaks/stains/spills in vicinity)

Strong, Pungent, or Noxious Odors

Yes ____ No X

(Note: Type and Source)

Pools of Liquid Likely to Contain Hazardous Substances

Yes ____ No X

Or Petroleum Products

(Note: Location, Potential Product/Hazardous Substance(s), Source)

Site Reconnaissance Worksheet

Drums

Yes ____

No __X__

(Note: Location, Contents, Quantity, leaks/stains/spills in vicinity)

Unidentified Substances or Containers

Yes ____

No __X__

(Note: Type and Quantity)

Parts Washers

Yes ____

No __X__

(Note: Type – Self-contained or Not, Location, Waste Disposal Receipts)

Oil Water Separator

Yes ____

No __X__

(Note: Location, Discharge Location, Type of Wastewater Discharged to OWS, Age, Service Provider, etc.)

Stains or Corrosion

Yes ____

No __X__

(Note: Location, Potential Product/Hazardous Substance(s), Source)

Floor Drains

Yes ____

No __X__

(Note: Location, Discharge Location, Type of Wastewater Discharged to Drain, Associated Oil/Water Separator)

Site Reconnaissance Worksheet

Sumps

Yes ____

No __X__

(Note: Location, Discharge Location, Type of Wastewater Discharged to Sump)

Equipment Potentially Containing Polychlorinated Bi-phenyls

Yes ____

No __X__

(Note: Location, Type – Pad/Pole Mounted, PCB-containing, Owner, Condition)

Elevators

Yes ____

No __X__

(Note: Location, Hydraulic/Mechanical/Electric, Underground Components, Location of Reservoir)

Lifts/Lift Scars

Yes ____

No __X__

(Note: Location, Hydraulic/Mechanical/Electric, Underground Components, Location of Reservoir)

Stained Soil/Pavement

Yes ____

No __X__

(Note: Location, Apparent Type of Staining, Source)

Stressed Vegetation

Yes ____

No __X__

(Note: Location, Source)



Site Reconnaissance Worksheet

Evidence of Solid Waste Disposal and/or Filling Yes ____ No X
(e.g., mounding, piles, ect.)
(Note: Location, Contents, Staining, Odors)

Storm Drains/Ditches Yes ____ No X
(Note: Location, Associated with Wastewater Treatment or Disposal, Discharge Location, Staining, Odors)

Underground Injection Well/Dry Well/Monitoring Wells Yes X No ____
(Note: Location, Associated with Wastewater Treatment or Disposal, Type of Wastewater Discharged To, Analytical Data Available)

Monitoring well observed on southern portion of the Site, by the sidewalk. Assumed to be associated with the ERP listing for the nearby property (1200 East Main Street).

Septic Systems Yes ____ No X
(Note: Location, Direction of Leach Lines, Type of Wastewater Discharged)

Potable Water Wells Yes ____ No X
(Note: Location and Analytical Data Available)



APPENDIX 5

Site Representative Interview



Project No. _____ Date of Interview: _____ Conducted by: _____

Address (tax # if undeveloped): _____

Interviewee & Relationship to Site: _____ How long affiliated with Site: _____

Title/Position/Relationship to Site Owner Owner Representative Former Owner Occupant
 Former Occupant Neighbor Purchaser Seller Real estate agent
 Property Manager Other (explain): _____

Additional Contacts: _____

1. What is the purpose of this assessment? Selling the property Purchasing the property
 Construction loan Re-financing the property Other (explain): _____

2. Do you have a PROPERTY SURVEY MAP or OTHER MAPPING of the Site available?
 No Yes Unknown (if Yes, please provide if possible)

3. Number of building(s): _____ Total sq. ft. of building(s): _____
Acreage of Site: _____ Unknown NA

Building #/location:	Sq. ft.	Construction Date:
Building #1/location: _____	_____	_____
Building #2/location: _____	_____	_____
Building #3/location: _____	_____	_____
Building #4/location: _____	_____	_____

4. What is the CURRENT USE(S) of the Site (and/or Site Buildings if applicable) and DATES, if known? Unknown

5. What are the PAST USE(S) of the Site (and/or Site Buildings if applicable) and DATES of occupancy, if known? Unknown

6. Have any buildings been BURNED or DEMOLISHED on the Site? No Yes Unknown
Explain: _____

Was the Debris:
Burned on Site No Yes Unknown Buried on Site No Yes Unknown
Removed from Site No Yes Unknown
Explain: _____

Has the Site ever been developed with a residential structure? No Yes Unknown

7. Is the SITE or any ADJOINING PROPERTY CURRENTLY or PREVIOUSLY utilized as any of the following?
 Dry Cleaning Facility No Yes Unknown Site Adjoining Property to the _____
 Dates and Explain:
- X-ray or Film Developing No Yes Unknown Site Adjoining Property to the _____
 Dates and Explain:
- Is there a Metal Recovery System in Place? No Yes Unknown
 Explain:
- Car Repair Shop: No Yes Unknown Site Adjoining Property to the _____
 Dates and Explain:
- Paint/Body Shop: No Yes Unknown Site Adjoining Property to the _____
 Dates and Explain:
- Gasoline Station: No Yes Unknown Site Adjoining Property to the _____
 Dates and Explain:
- Industrial Property: No Yes Unknown Site Adjoining Property to the _____
 Dates and Explain:

8. What are the CURRENT and PREVIOUS USE(S) of the ADJOINING PROPERTIES?
Direction Current Use/Occupant Past Uses/Occupant
 North:
 South:
 East:
 West:

9. Is SANITARY WASTE WATER CURRENTLY or was PREVIOUSLY Generated and how is/was it Disposed of?
No Yes Unknown Discharge Point: Public System Private System Unknown
Other (explain):

If PRIVATE SYSTEM where is the leach field currently located?

- Is NON-SANITARY WASTE WATER CURRENTLY or was PREVIOUSLY Generated and how is/was it Disposed of?
No Yes Unknown Discharge Point: Public System Private System Unknown
Other (explain):

If PRIVATE SYSTEM where is the discharge point currently located?

Are any of the following CURRENTLY or PREVIOUSLY located at the Site?

- SEPTIC TANK:** No Yes Unknown Location:
 Dates of Usage:
- LEACHFIELD:** No Yes Unknown Location:
 Dates of Usage:
- INJECTION WELL:** No Yes Unknown Location:
 Dates of Usage:
- DRY WELL:** No Yes Unknown Location:
 Dates of Usage:

Are any of the following CURRENTLY or PREVIOUSLY located at the Site?

FLOOR DRAINS: No Yes Unknown Location:

Discharge Point:

TRENCH DRAINS: No Yes Unknown Location:

Discharge Point:

SUMP PUMPS: No Yes Unknown Location:

Discharge Point:

STORM DRAINS: No Yes Unknown Location:

Discharge Point:

OTHER: No Yes Unknown Location:

Discharge Point:

Are any FLOOR DRAINS, TRENCH DRAINS, or SUMPS connected to an OIL/WATER SEPERATOR?

No Yes Unknown NA

Dates of Usage:

Location:

Have any drains been closed in place or sealed over? No Yes Unknown

If YES, date:

Location and explain:

10. Is the Site serviced with PUBLIC or PRIVATE WATER SYSTEMS and DATES of Connection, if known?

Type Date of Connection/Usage

Public Unknown

Well NA

Are there, or were there ever any OBSERVATION or MONITORING WELLS located on-Site?

No Yes Unknown NA

Location:

Purpose:

Dates of Usage/Installation:

11. Are ANY of the FOLLOWING located ON or ADJACENT TO the SITE? (Choose all that apply):

Type: Location: Type: Location:

Surface water Pits
Ponds Lagoons
Creek Drainage Ditch
Rivers Lakes
Unknown No

12. What type of heating does this property CURRENTLY have, if any?
Choose all that apply and identify the associated building(s) and dates of connection if applicable.

Type Date(s) of Connection/Usage Type Date(s) of Connection/Usage

Natural Gas Oil
Propane Radiant
Coal Hot Water
Not Heated Unknown
Other (explain)

If oil: How is/was the oil stored above ground storage tank underground storage tank (see Question 20)

Location:

What type of heating does this property PREVIOUSLY have, if any?
 Choose all that apply and identify the associated building(s) and dates of connection if applicable.

Type	Date(s) of Connection/Usage	Type	Date(s) of Connection/Usage
<input type="checkbox"/> Natural Gas		<input type="checkbox"/> Oil	
<input type="checkbox"/> Propane		<input type="checkbox"/> Radiant	
<input type="checkbox"/> Coal		<input type="checkbox"/> Hot Water	
<input type="checkbox"/> Not Heated		<input type="checkbox"/> Unknown	
<input type="checkbox"/> Other (explain)			

If oil: How is/was the oil stored above ground storage tank underground storage tank (see Question 20)
 Location:

13. Who Supplies ELECTRIC SERVICE to the Site?
 RG&E National Grid NYSEG Unknown NA
 Other:

14. What is the nature of SOLID WASTE Generated at the Site and Disposed of from the Site (including hazardous)?

Type of Waste? How is it stored? Who collects the waste and when?

15. To the best of your knowledge, have you ever GENERATED or TRANSPORTED HAZARDOUS WASTE from the Site?
 No Yes Unknown (if Yes, please provide Manifests)
 Explain:

16. Do you TREAT or DISPOSE of any WASTE MATERIALS on-Site? (i.e., land filling, neutralization, incineration)
 No Yes Unknown
 Explain:

17. Has any OTHER ENTITY ever been allowed to DUMP, STORE, DISPOSE, TRANSPORT, BURY, INCINERATE, OR LANDFILL any materials at the Site? No Yes Unknown

Who? What? When? Location?

18. Has FILL DIRT been brought onto the Site from an UNKNOWN ORIGIN OR CONTAMINATED SITE?
 No Yes Unknown
 Explain:

19. Are there areas of the Site in which the any of the following were or are located? Unknown No

Type:	Location:	Type:	Location:
<input type="checkbox"/> Gravel		<input type="checkbox"/> Debris	
<input type="checkbox"/> Construction Materials		<input type="checkbox"/> Tree/Brush	
<input type="checkbox"/> Other (explain):			

20. Are there CURRENTLY or PREVIOUSLY any ABOVE (AST) or UNDERGROUND (UST) STORAGE TANKS located at the Site? No
 Yes Unknown Are they REGISTERED with the NYSDEC? No Yes Unknown

Tank Type (AST/UST) Capacity (Gallons) Product Installation Date Removal/Closure Date

1.

- 2.
- 3.
- 4.
- 5.

Are there any LEAK DETECTION DEVICES in place? No Yes Unknown

Explain:

Have any TANKS been: Unknown No

Date(s):

REMOVED from the Site

Explain:

Location:

CLOSED in place at the Site

Explain:

Location:

Is **Documentation/Closure Reports /Analytical Data** Available? No Yes Unknown

(Please provide copy)

Has any CONTAMINATION been identified or REMEDIATION been required at the Site; related to CURRENT OR PRIOR TANKS?

No Yes Unknown

Explain:

Has any CONTAMINATION been identified or REMEDIATION been required at a neighboring property; related to CURRENT OR PRIOR TANKS? No Yes Unknown

Explain:

21. What type of CHEMICALS are CURRENTLY or have PREVIOUSLY been STORED or UTILIZED on Site?

Type: _____ **Usage:** _____ **Storage Container/Capacity:** _____ **Disposal Method:** _____

Are MSDS sheets readily available for these chemicals? No Yes Unknown (if Yes, please provide copies)

22. Have there been any SPILLS, UNPERMITTED DISCHARGES, or RELEASES of HAZARDOUS or CONTAMINATED MATERIALS or PETROLEUM PRODUCTS at or in the vicinity of the Site? No Yes Unknown

What? _____ **When?** _____ **Location:** _____

23. Are you AWARE if the SITE is listed as any of the following –Check all that Apply: No
(please provide information for 'yes' responses)

Regulatory Listing:

Explain:

National Priority or Delisted Priority List

CERLCIS Site

CERCLIS NFRAP Site

RCRA Generator Facility

RCRA Treatment/Storage/Disposal Facility

35. Has the Site ever been utilized agriculturally? No Yes Unknown
If so, when?:
Explain:



APPENDIX 6

Local Government Records

Tax ID 106.760-0001-042.00000	Owner 1214 EAST MAIN STREET LLC	Print Key 106.760-0001-042.000
Street Address 1222 E MAIN ST 14609	Co Owner	Municipality CITY OF ROCHESTER
Mailing Address 1661 WEST AV BOX 398615 MIAMI BEACH, FL 33239	Subdivision / Cross Street 26	Property Description COML VACANT Use Code 330
		SWIS CODE 261400

Year Built 0	Heat	# of Bedrooms 0.0	Sq. Footage 0	# of Stories 0
House Type	Fuel	# of Baths 0.0	1st Floor SQFT 0	# Res. Units 0
Basement	Water PUBLIC		2nd Floor SQFT 0	# of Buildings 0
Exterior	Sewer PUBLIC	# of Fireplaces 0	Base SQFT 0	# of Garages 0
	Central Air			Story Height 0

Assessment	\$4,500	School	ROCHEST	North	1153674
Land Value	\$4,500	School Tax	\$0.00	East	1416159
Equalization Value 100%	\$4,500			Latitude	43.1618587
Account #	49678	County Tax	\$53.75	Longitude	-77.579355

Improvements

Improvement Type	Dimensions	SQ. Feet	Year	Improvement Type	Dimensions	SQ. Feet	Year
# 1	0 X 0	0		# 3	0 X 0	0	
# 2	0 X 0	0		# 4	0 X 0	0	

Land Characteristics	Total Acres 0.12	Land SQ FT 5,227	Lot Size 42 x 125
-----------------------------	-------------------------	-------------------------	--------------------------

Sales History

Grantor	Sale Price	Sale Date	Deed Book	Deed Page	Deed Valid	Deed Type	ARMS Length
	1	11/20/2014	11470	628			
REAVES STEPHEN	997	11/07/2003	09875	00260	0	P	N

Notes

City of Rochester Records Access Application

Personal Information

This information will only be used to contact you regarding your request.

Date

3/22/2018

Request Number

RR18-01213

First Name *

Alexandra

Last Name *

Vitulano

Firm or Organization

LaBella Associates, D.P.C

Email

avitulano@labellapc.com

Country

United States

Street Address *

300 State Street

Address Line 2

Suite 201

City *

Rochester

State / Province / Region *

NY

Zip / Postal Code *

14614

Home Phone

Mobile Phone

Work Phone

585-295-6247

Fax

585-454-3066

Request Details

Primary Record/Incident Type *

[What does this mean?](#)

Environmental Review

Incident or Record Date

On

Incident or Record Time

At

Relevant Addresses

Property or Incident address associated with the record

See attached table

Reference Numbers

Optional - e.g. local code number, insurance claim number, police/fire report number, accident report number, etc.

See attached table

Describe Your Request in Detail *

Please include any additional information that will help us locate your records. Examples include the specific type of records requested, names or descriptions of individuals or officers involved, dates of birth. If you need more space, please attach your request description as a PDF or Word document using the Upload button below.

Assessment records (current and historical property cards), building inspection records, fire marshal records, code enforcement records, records of contamination/ cleanup/ remediation, records of environmental concerns/ issues/ violations, records of tank installations/permits/ removals/ closures, records of fires at the site, records of leaks or spills, and waste disposal records for the attached list of properties.

Attach supporting documentation (if applicable)

Parcel info table.docx

13.37KB

Preferred method of record delivery ***(Subject to Limitations)**

- Email
- Inspect in-person at City Hall (Room 202A)
- Pick up copies at City Hall (Room 202A)
- Mail
- Fax

ARMSUM **ASSESSMENT - SUMMARY DISPLAY - CURRENT YEAR DATE: 04/24/2018 ***

106 760 0001 042 000 0000 00 1 OV P 00	CT/B-AD 0059.00 202 18	DISC 000000000
1222 E MAIN ST 14609	USE 330 99 SF	YR N/A
- OWNER & MAILING INFORMATION - MISC. -		
1214 EAST MAIN STREET LLC	RS - SS	ASSESSMENT DATA - - - - -
	1 - 8	TAXABLES
	ACT HSC	LAND 4,500 COUNTY 4,500
1661 WEST AV BOX 398615	A - N	TOTAL 4,500 CITY 4,500
	NGBHD	PRIOR SCHOOL 4,500
MIAMI BEACH FL 33239 00002		LAND 4,500 BANK CODE
		TOTAL 4,500 MORTGAGE
		INVESTOR 02543
- - - - - SALES INFORMATION - - - - -		
PRICE 1 DEED Q DATE 111814	- - DIMENSIONS - - - COORDINATES - -	
BOOK 11470 PAGE 628 CTL# 9999999	F 42.50 D 125.00 E 416159 N 153674	
PR OWNER CREGO KEVIN	ACRES 0.12 SP/MRG 00000000	IR LT
- - - - - EXEMPTIONS - - - RES% 00		
CODE AMOUNT PCT IY TY HC	- - - - - SPECIAL DISTRICTS - - - - -	
	SPC UNITS PCT TYPE	VALUE
	SC400 42.00 .0000	0.00
	RP600 42.00 .0000	0.00
	SP700 42.00 .0000	0.00
	HSR00 42.00 .0000	0.00
		0.00 .0000
		0.00 .0000
		0.00 .0000
		0.00 .0000

* NO EXISTING EXEMPTIONS *

PF10-APPRAISER TASK LOG

BPPMTQY BIS - BUILDING - PERMITS ISSUED DATE: 04/24/2018 >
 END OF DATA

APPLIC. ADDRESS: 1222 E MAIN ST PERMIT NO.: _____
 SBL NO.: 106 . 760 - 0001 - 042 . 000 / 0000
 PMT#/SFX APL DTE ISS DTE EST COST STATUS/DATE
 1222 E MAIN ST
 1016953 10/09/01 10/16/01 4400 PMT COMPLETED/ WITH INSP 04/07/23
 DEMO FRAME, 2-1/2 STORY, 2 FAMILY DWELLING

0931403 00/00/00 04/14/93 300 PMT CMPLT PRE CONVERSION 93/10/18
 INSTALL 6' X 131 LF STOCKADE FENCE AT REAR WITH GATE AT DRIVEWAY (AMENDED
 5/5/93)- LETTER OF COMPLETION ISSUED 5/12/93

0308354 00/00/00 10/15/76 100 PMT CMPLT PRE CONVERSION 93/10/18
 MAINTAIN 2 FAMILY DWLG AS AT PRESENT

0161259 00/00/00 03/14/55 200 PMT CMPLT PRE CONVERSION 93/10/18
 REMODEL INTER OF FR 2 FAM DWELL

PF14-STAT LIST PF15-PMT DETL PF16-PMT EVTS PF17-PMT CONDS
 PF18-PROP SUMM PF19-ADDR LIST PF20-CFO LIST PF21-PND/CANC



Application for Access to Records Freedom of Information Law (FOIL)

MONROE COUNTY, NY

I hereby apply to inspect or obtain a copy of the following record(s).*

(Please be specific with your request.)

All environmental records of concern—examples: violations, spills, leaks, fires, clean-ups, remediation, records of solid/ chemical/ hazardous substance usage, and / or disposal for the attached addresses.

*Please send records as electronic copies only, if possible.

Alexandra Vitulano

Name

300 State St., Suite 201

Mailing Address

(585) 295-6247

Telephone (include area code)

Rochester

City

NY

State

14614

Zip Code

LaBella Associates, D.P.C.

Representing (if applicable)

Please print, sign and date this form before submitting.

Alexandra Vitulano

Signature

March 22, 2018

Date

*There is no charge for the inspection of documents; however, if duplication is requested by you, a charge of 25¢ per page is payable to Monroe County.

Notice: You have a right to appeal denial of this application.

Send Request to:

Monroe County Access Officer

204 County Office Building • 39 West Main Street • Rochester, NY 14614

585 753-1080 • fax: 585 753-1068 • MonroeCounty.gov

Parcel #	Address	Tax ID #	Owner Name
Parcel 1	1200 East Main Street, Rochester	106.760-0001-044.00000	City of Rochester
Parcel 2	1214-1216 East Main Street, Rochester	106.760-0001-043.00000	1214-1216 East Main Street
Parcel 3	1222 East Main Street, Rochester	106.760-0001-042.000	1214 East Main Street LLC
Parcel 4	1228-1230 East Main Street, Rochester	106.760-0001-041.0000	City of Rochester
Parcel 5	1240 East Main Street, Rochester	107.690-0001-091.00100	City of Rochester
Parcel 6	1252 East Main Street, Rochester	107.690-0001-089.000	Roc Capital Group LLC
Parcel 7	2 Laura Street, Rochester	107.690-0001-092.000	City of Rochester
Parcel 8	1-5 Laura Street, Rochester	106.760-0001-040.000	Michael & Ellen Johnson
Parcel 9	4-6 Laura Street, Rochester	107.690-0001-093.000	John M Fleming
Parcel 10	7-9 Laura Street, Rochester	106.760-0001-039.000	John M Fleming
Parcel 11	8-8.5 Laura Street, Rochester	107.690-0001-094.000	Carmen Dimora

Menu



FOIL Request Main Page (SupportHome.aspx)

I want to... ▼

Reference No: W033948-032218
Contact E-Mail: avitulano@labellapc.com

Dear Alexandra:

Thank you for your Freedom of Information Law (FOIL) request. Your request has been received and is being processed. Your request was received in this office on 3/22/2018 and given the reference number FOIL #**W033948-032218** for tracking purposes. You may expect the Department's response to your request no later than **4/19/2018**.

Record Requested: **Environmental enforcement, environmental permits, environmental remediation, hazardous materials, solid materials, land use restrictions including and/or engineering controls, law enforcement/ investigation, legal, water, and air, spills/ PBS, BCP ,and VCP programs for the attached list of properties.**

You can monitor the progress of your request at the link below and you'll receive an email when your request has been completed. Again, thank you for using the FOIL Center.

https://mycusthelp.com/NEWYORKDEC/_rs/RequestLogin.aspx (https://mycusthelp.com/NEWYORKDEC/_rs/RequestLogin.aspx)

New York State Department of Environmental Conservation, Record Access Office





Property Information

Order Number:	20180423018p
Date Completed:	April 23, 2018
Project Number:	2181125
Project Property:	Rochester E Main St and Laura St Parcels East Main Street Rochester NY 14609
Coordinates:	
Latitude:	43.161979
Longitude:	-77.57917
UTM Northing:	4782031.93497 Meters
UTM Easting:	290324.506528 Meters
UTM Zone:	UTM Zone 18T
Elevation:	489.39 ft
Slope Direction:	E

Topographic Information.....	2
Hydrologic Information.....	4
Geologic Information.....	8
Soil Information.....	10
Wells and Additional Sources.....	12
Summary.....	13
Detail Report.....	14
Radon Information.....	34
Appendix.....	35
Liability Notice.....	37

The ERIS **Physical Setting Report - PSR** provides comprehensive information about the physical setting around a site and includes a complete overview of topography and surface topology, in addition to hydrologic, geologic and soil characteristics. The location and detailed attributes of oil and gas wells, water wells, public water systems and radon are also included for review.

The compilation of both physical characteristics of a site and additional attribute data is useful in assessing the impact of migration of contaminants and subsequent impact on soils and groundwater.

Disclaimer

This Report does not provide a full environmental evaluation for the site or adjacent properties. Please see the terms and disclaimer at the end of the Report for greater detail.

Menu

FOIL Request Main Page

I want to... ▼

Contact E-Mail: avitulano@labellapc.com
Reference No: W033948-032218
Status: Waiting for reply from Customer

UPLOAD DATE



Files:	03/22/2018	Parcel info table.docx
--------	------------	--

Type of Record(s) Requested: Other

Description of Record(s) Requested: Environmental enforcement, environmental permits, environmental remediation, hazardous materials, solid materials, land use restrictions including and/or engineering controls, law enforcement/ investigation, legal, water, and air, spills/ PBS, BCP ,and VCP programs for the attached list of properties.

NYSDEC Office processing the Request: Region 8: (Western Finger Lakes) Covers the counties of: Chemung, Genesee, Livingston, Monroe, Ontario, Orleans, Schuyler, Seneca, Steuben, Wayne and Yates
If your request pertains to just one Region, select that Region. If your request pertains to more than one Region, select Central Office. If you're unsure which Region your request pertains to, select Central Office. The Department will route your request to the appropriate Region(s)


Preferred Method to Receive Records: Electronic copies
NYSDEC will use its best efforts to provide records via the method you select. However, in some cases a particular delivery method is not feasible. In such cases NYSDEC will deliver the records via an alternative method

Please note not all public documents are available in electronic format. If the document(s) requested are not available electronically, we will make them available for inspection or by paper copy in accordance with the Public Records Law.

New Message

Cancel

Messages 6

 [Print Messages \(PDF\)](#)

✓  On 4/12/2018 2:39:22 PM, New York DEC Support wrote:

CC: Teri.Cotter@dec.ny.gov
RE: PUBLIC RECORDS REQUEST of 3/22/2018, Reference # W033948-032218

Dear Environmental Analyst Alexandra Vitulano,

In response to your Freedom of Information Law (FOIL) request seeking:
Environmental enforcement, environmental permits, environmental remediation, hazardous materials, solid materials, land use restrictions including and/or engineering controls, law enforcement/ investigation, legal, water, and air, spills/ PBS, BCP ,and VCP programs for the attached list of properties.

DEC staff has identified or 1200 East Main Street - Site Number B00129. Numerous hard copy and electronic copies of files. Not all hard copy are electronic.


Please contact Teri Cotter at 585 226-5353 within two weeks to either make arrangements for copies or to schedule a mutually convenient time for you to review the records in our office.

Please reference FOIL #W033948-032218 in all future communications concerning this request.

Sincerely,
Region 8 FOIL Coordinator

✓  On 4/2/2018 2:02:24 PM, New York DEC Support wrote:

Yes sorry....

>  On 3/28/2018 2:32:06 PM, avitulano@labellapc.com wrote:

>  On 3/22/2018 10:42:41 AM, New York DEC Support wrote:

>  On 3/22/2018 10:02:48 AM, New York DEC Support wrote:

>  On 3/22/2018 10:02:47 AM, Environmental Analyst Alexandra Vitulano wrote:



APPENDIX 7

User Interview



USER QUESTIONNAIRE

Project No. _____ Date: 5/3/2018
Site Name/ Address: 1222 E. Main St
Site Contact (to arrange site visit/conduct Site owner interview): Name: Jane Forbes
Phone Number: 428-7892 Email Address: jane_forbes@cityofrochester.gov

In order to qualify for one of the Landowner Liability Protections (LLPs) offered by the Small Business Liability Relief and Brownfields Revitalization Act of 2001 (the "Brownfields Amendments"), the user must conduct the following inquiries required by 40 CFR 312.25, 312.28, 312.29, 312.30, and 312.31. There inquiries must be conducted by EPA Brownfield Assessment and Characterization grantees. The user should provide the following information to the Environmental Professional. Failure to conduct these inquiries could result in a determination that "all appropriate inquiries" is not complete.

User (Print Name): Jane Forbes
Title: Environmental Specialist
Signature: [Handwritten Signature]

Information regarding these questions was obtained from the following parties (if applicable):

Purpose of this Assessment:
[] Selling the property [X] Purchasing the property [] Construction loan
[] Re-financing the property [] Other (explain):

1. Title Records
Land title records (or judicial records where appropriate, see Note 1 below) are filed under federal, tribal, state or local law and should be reviewed to identify environmental liens or activity and use limitations (AULs), if any, that are currently recorded or filed against the property. Are land title records available for review? [] No [X] Yes (if yes, please provide.) [] Unknown
Contact Jane Forbes for Deed Histories.
Note 1 - In certain jurisdictions, federal, tribal, state, or local statutes, or regulations specify that environmental liens and AULs be filed in judicial records rather than in land title records. In such cases, judicial records must be searched for environmental liens and AULs.

2. Environmental liens that are filed or recorded against the property (40 CFR 312.25)
Did a search of recorded land title records (or judicial records where appropriate, see Note 1 above) identify any environmental liens filed or recorded against the property under federal, tribal, state or local law?
[X] No [] Yes [] Unknown
Based on review of readily available information:

3. Activity and land use restrictions (AULs) that are in place on the property or that have been filed or recorded against the property (40 CFR 312.26(a)(1)(v) and (vi))
Did a search of recorded land title records (or judicial records where appropriate, see Note 1 above) identify any AULs, such as engineering controls, land use restrictions, or institutional controls that are in place at the property and/or have been filed or recorded against the property under federal, tribal, state, or local law?
[X] No [] Yes [] Unknown
Based on review of readily available information:



4. **Specialized knowledge or experience of the person seeking to qualify for the LLP (40 CFR 312.28)**
Do you have any specialized knowledge or experience related to the *property* or nearby properties? For example, are you involved in the same line of business as the current or former *occupants* of the *property* or and *adjoining property* so that you would have specialized knowledge of the chemicals and processes used by this type of business?
 No Yes Unknown
Based on review of readily available information: _____

5. **Relationship of the purchase price to the fair market value of the *property* if it were not contaminated (40 CFR 312.29)**
Does the purchase price being paid for this *property* reasonably reflect the fair market value of the *property*?
 No Yes Unknown N/A- there is no transfer of ownership
If you conclude that there is a difference, have you considered whether the lower purchase price is because contamination is known or believed to be present at the *property*?
 No Yes Unknown
Based on review of readily available information: _____

6. **Commonly known or reasonably ascertainable information about the *property* (40 CFR 312.30)**
Are you aware of any commonly known or reasonably ascertainable information about the *property* that could help the *Environmental Professional* to identify conditions indicative of releases or threatened releases? For example:
(a) Do you know of the past uses of the *property*?
 No Yes Unknown
Based on review of readily available information: Residential property from at least 1900.
Property structure demolished 2001.

(b) Do you know of specific chemicals that are present or once were present at the *property*?
 No Yes Unknown
Based on review of readily available information: _____

(c) Do you know of spills or other chemical releases that have taken place at the *property*?
 No Yes Unknown
Based on review of readily available information: _____

(d) Do you know of any environmental cleanups that have taken place at the *property*?
 No Yes Unknown
Based on review of readily available information: _____



7. The degree of obviousness of the presence or likely presence of contamination at the *property*, and the ability to detect the contamination by appropriate Investigation (40 CFR 312.31)

Based on your knowledge and experience related to the *property*, are there any *obvious* indicators that point to the presence or likely presence of releases at that *property*?

No Yes Unknown

Based on review of readily available information: 1200 E. Main St - former gasoline / auto service station. Site of environmental cleanup.
Approximately 300 ft west of site.
Known soil and groundwater impacts (petrol)

Please provide attachments if necessary to explain any answers to the above questions.

BSSUMDS

BIS - PROPERTY SUMMARY

DATE: 05/03/2018 +1R

ENTRY ADDRESS: 1222 E MAIN ST SPC ZONE:
 SBL NUMBER : 106 . 760 - 0001 - 042 . 000 / 0000 OV
 ENTER OPTION NUMBER: PMT ZDC CFO ZON SPM O/C C/C H/C INJ B/P
 (1) (2) (3) (4) (5) (6) (7) (8) (9) (0)
 004 Y 02 01 . 01 038 . . .

DOCUMENT#:
 ARLM OWNER(S) AND ADDRESS ARLM SPECIAL MAILING
 1214 EAST MAIN STREET LLC 1214 EAST MAIN STREET LLC
 1661 WEST AV BOX 398615
 1222 E MAIN ST 14609 MIAMI BEACH FL 33239

GIS SBL NO: 1067614200 ASSESSMENT: 4,500
 LOT SIZE: 42.50 X 125.00 ACRES: 0.12
 OWNER CODE: 0099 - PRIVATE OWNED - NO EXEMPT MAP NO.: 26
 ASM CURR USE: 330 - VACANT COMMERCIAL LAND CENSUS TRACT: 0059.00
 ASM PREV USE: - INS AREA: E02 BLOCK: 202
 ZONING: C-2 / SOUTHEAST WARD: 18
 DCD AUTH USE: - NBN AREA: E10 DISC#: 000000000

PF15-ADDR LIST PF16-SBL# LIST PF17-DOC LIST PF18-DOC DETL
 PF19-H/S VIOL PF20-ZPROP SUM PF23-QHI RESULTS

BPPMTQY BIS - BUILDING - PERMITS ISSUED
END OF DATA

DATE: 05/03/2018 >

APPLIC. ADDRESS: 1222 E MAIN ST PERMIT NO.: _____

SBL NO.: 106 . 760 - 0001 - 042 . 000 / 0000

PMT#/SFX APL DTE ISS DTE EST COST STATUS/DATE

1016953 10/09/01 10/16/01 4400 PMT COMPLETED/ WITH INSP 04/07/23
1222 E MAIN ST
DEMO FRAME, 2-1/2 STORY, 2 FAMILY DWELLING

0931403 00/00/00 04/14/93 300 PMT CMPLT PRE CONVERSION 93/10/18
INSTALL 6' X 131 LF STOCKADE FENCE AT REAR WITH GATE AT DRIVEWAY (AMENDED
5/5/93) - LETTER OF COMPLETION ISSUED 5/12/93

0308354 00/00/00 10/15/76 100 PMT CMPLT PRE CONVERSION 93/10/18
MAINTAIN 2 FAMILY DWLG AS AT PRESENT

0161259 00/00/00 03/14/55 200 PMT CMPLT PRE CONVERSION 93/10/18
REMODEL INTER OF FR 2 FAM DWELL

PF14-STAT LIST PF15-PMT DETL PF16-PMT EVTS PF17-PMT CONDS
PF18-PROP SUMM PF19-ADDR LIST PF20-CFO LIST PF21-PND/CANC

APPENDIX 8

Reference of Published Sources

Reference of Published Sources

USGS 7.5 Minute Topographic Quadrangle Map Rochester East, New York (USGS)	United State Geological Survey website
Monroe County Soil Survey	US Department of Agriculture Natural Resource Conservation Service (NRCS) website
USEPA NPL, Delisted NPL, SEMS, SEMS Archived, RCRA TSD, RCRA Generators, Federal Institutional and Engineering Controls, and ERNS Listings	ERIS
NYSDEC IHWDS, VCP, BCP, UST/AST, LST, and Spills	ERIS
Aerial Photographs	ERIS
Historical Atlases	ERIS and Monroe County library website
Street Directories	ERIS
Sanborn Fire Insurance maps	ERIS
Tax Map and Municipal Information	Monroe County GIS and City of Rochester