



June 7, 2018

Mr. Joseph Biondolillo  
City of Rochester  
Division of Environmental Quality  
30 Church Street, Room 300-B  
Rochester, New York 14614

RE: Phase I Environmental Site Assessment  
1240 East Main Street, Rochester, New York 14609  
LaBella Project No. 2181125

Attached, please find two hard copies and one pdf on CD of the Final Report for the Environmental Site Assessment at the above referenced facility. Please note the following:

1. The Final Report includes available information received to date.
2. Please review the report and contact us with any questions and comments you may have.

Feel free to contact us at your convenience at 716-768-4906.

Sincerely,

LABELLA ASSOCIATES, D.P.C.

Chris Kibler  
Senior Environmental Analyst  
Environmental Professional

CK/SP/AV/cm

Attachments

# Phase I Environmental Site Assessment

## Location:

1240 East Main Street  
Rochester, New York 14609

## Prepared for:

Mr. Joseph Biondolillo  
City of Rochester  
Division of Environmental Quality  
30 Church Street, Room 300-B  
Rochester, New York 14614

LaBella Project No. 2181125

June 7, 2018



300 State Street, Suite 201 | Rochester, NY 14614 | p 585-454-6110 | f 585-454-3066



## Table of Contents

<b>1.0</b>	<b>EXECUTIVE SUMMARY .....</b>	<b>1</b>
<b>2.0</b>	<b>INTRODUCTION.....</b>	<b>2</b>
2.1	Purpose.....	2
2.2	Scope of Work.....	3
2.3	Subsurface Risks/Unanticipated Hazardous Materials .....	5
2.4	Significant Assumptions .....	5
2.5	Limitations and Exceptions of Assessment.....	6
2.6	Special Terms and Conditions.....	6
2.7	User Reliance.....	6
<b>3.0</b>	<b>SITE DESCRIPTION.....</b>	<b>7</b>
3.1	Site Location and Legal Description .....	7
3.2	Site and Vicinity Characteristics .....	7
3.3	Present Ownership and Use .....	7
3.4	Site Improvements.....	7
<b>4.0</b>	<b>USER PROVIDED INFORMATION .....</b>	<b>8</b>
4.1	Title Records .....	8
4.2	Environmental Liens or Activity and Use Limitations .....	8
4.3	Specialized Knowledge .....	9
4.4	Commonly Known or Reasonably Ascertainable Information .....	9
4.5	Valuation Reduction for Environmental Issues.....	9
4.6	Reason for Performing Phase I ESA .....	9
<b>5.0</b>	<b>STANDARD ENVIRONMENTAL RECORD SOURCES – FEDERAL AND STATE.....</b>	<b>10</b>
5.1	Site Listings .....	10
5.2	Adjacent Property Listings .....	10
5.3	ASTM Standard Regulatory Database Listings.....	13
5.4	Additional Environmental Record Sources.....	22
5.5	Historical Use Information on the Property and Adjoining Properties .....	22
<b>6.0</b>	<b>SITE RECONNAISSANCE .....</b>	<b>27</b>
6.1	Interior Observations .....	27
6.2	Exterior Observations .....	27
<b>7.0</b>	<b>INTERVIEWS.....</b>	<b>29</b>
7.1	Site Representative.....	29
7.2	Local Government Officials .....	29
7.3	Tribal Records.....	29
7.4	New York State Department of Environmental Conservation.....	29
7.5	Monroe County Health Department.....	30

**TABLE OF CONTENTS**

*Continued*

**8.0 FINDINGS, OPINIONS AND CONCLUSIONS.....30**

8.1 Findings..... 30

8.2 Data Failures and Data Gaps ..... 31

8.3 Opinion of Findings ..... 31

**9.0 DEVIATIONS.....31**

**10.0 ADDITIONAL SERVICES .....31**

**11.0 SIGNATURES OF ENVIRONMENTAL PROFESSIONALS.....32**

**12.0 QUALIFICATIONS OF ENVIRONMENTAL PROFESSIONALS .....33**

**Figures & Photographs**  
**Appendices**



LaBella Associates, D.P.C. (LaBella) has been contracted by the City of Rochester to perform an All Appropriate Inquiry (AAI) Phase I Environmental Site Assessment (ESA) report for 1240 East Main Street, City of Rochester, Monroe County, New York, 14609, hereinafter referred to as the "Site".

The findings of this report are based upon a preliminary assessment of the condition of the Site within the Scope of Work and objective described below as of the date of our site observations and documentation review. This assessment was prepared according to the American Society for Testing and Materials (ASTM) Standard Practice E1527-13 to satisfy the due diligence requirements set for the City of Rochester. The information contained in this report is considered privileged and confidential and is intended solely for the use of the City of Rochester, as it applies to the Site.

## **1.0 EXECUTIVE SUMMARY**

---

Based on the results of this assessment, no Historical Recognized Environmental Conditions (HRECs), Controlled Recognized Environmental Conditions (CRECs) or de minimis conditions have been identified associated with the Site at this time. However, the following Recognized Environmental Conditions (RECs) have been identified associated with the Site at this time.

### **SECTION #5.5.3 Site – Former Dwelling Footprints**

Former dwellings at the Site were demolished in 1953 and 2013, and likely contained a basement or crawlspace. The source, composition, and the environmental and geotechnical quality of the backfill material used to fill in the basements or crawlspaces is unknown. Disturbed ground was observed proximate this area at the time of the site visit.

### **SECTION #5.2 and 5.5.7 - South & Southwest Adjacent Property Uses**

The south adjacent property, addressed as 1237-1261 East Main Street, has been utilized as Fedder Industrial Park since at least 1976 (approximately 42 years). The industrial park has included various commercial and industrial tenants including machine shops, print shops, laminating shops, woodworking, and finishing, and plating operations. Such operations are typically known to incorporate various solvents and petroleum products in their operations. Although Phase II ESAs have been performed at the south adjacent property associated with "closed" Spill #1006197 above, no information has been obtained to date regarding sampling locations or laboratory analytical results associated with the Phase II ESAs. While no violations have been identified associated with the RCRA listings and the spills identified for the south adjacent property have been assigned a closed or inactive status by the NYSDEC, based on the long-term industrial use of the property including the likely utilization of various solvents and petroleum products, and the apparent flow of groundwater to the northeast and towards the Site, there is an apparent REC related to the nature of operations currently and historically conducted at the south adjacent property at this time.

In addition, the southwest adjacent property, addressed as 1233 East Main Street, has been utilized for various industrial and commercial purposes including Harper Method Inc. (toilet preparations) from at least 1930 until at least 1967, IPS MacDonald Printing Company Inc. from at least 1972 until at least 1992, and by Tom & Paul's Tire Trax Inc. (waste tire storage dealer) from at least 2007 until present day. Based on the long term use of the property as



a print shop (20 years) and the apparent flow of groundwater to the northeast and towards the Site, there is an apparent REC related to the historical use of the southwest adjacent property at this time

Based on the findings of this assessment, further investigation appears warranted at the Site at this time.

## 2.0 INTRODUCTION

---

### 2.1 Purpose

This investigation was requested to identify, to the extent feasible, Recognized Environmental Conditions in connection with the Site, including the identification of conditions indicative of releases and threatened releases of hazardous substances on, or in the vicinity of the Site. This AAI Phase I ESA report was conducted in general conformance with the Scope and Limitations of ASTM Standard Practice E1527-13.

The performance of ASTM Standard Practice E1527-13 is intended to reduce, but not eliminate, uncertainty regarding the potential for RECs (defined below) and the potential liability for contamination to be present in connection with the Site recognizing reasonable limits of time and cost. It is also intended to add protection from Comprehensive Environmental Response Compensation and Liability Act (CERCLA) liability for innocent landowner defense, bona fide prospective purchaser, contiguous property owners and grantors who meet certain statutory requirements.

The objective of this AAI Phase I ESA was to determine the following, using our professional judgment, by means of the Scope of Work hereafter described.

1. A general description of the Site.
2. The current and historical usage of the Site and adjoining properties.
3. Whether RECs exist or have the potential to exist at the Site.
4. Whether Site conditions suggest further evaluation based on the presence or probable presence of such RECs.
5. Provide information which may assist the client in evaluating the fair market value of the Site.

The term "Recognized Environmental Condition" is defined by ASTM as the presence or likely presence of any hazardous substances (as currently defined by the CERCLA including pollutants and contaminants) or petroleum products (excluded from the definition of hazardous substance and controlled substances; or the presence of petroleum products as defined by the Resource Conservation and Recovery Act, the Oil Pollution Act of 1990, and the Clean Water Act) in, on, or at a property due to release to the environment, under conditions indicative of a release to the environment, or under conditions that pose a material threat of a future release to the environment.

The term "Historical Recognized Environmental Condition" is defined by ASTM as a past release of any hazardous substance or petroleum product that has occurred in connection with the property and has been addressed to the satisfaction of the applicable regulatory authority or meeting unrestricted use criteria established by a regulatory authority, without subjecting the property to any required controls.



The term "Controlled Recognized Environmental Condition" is defined by ASTM as resulting from a past release of hazardous substances or petroleum products that has been addressed to the satisfaction of the applicable regulatory authority, with hazardous substances or petroleum products allowed to remain in place subject to the implementation of required controls.

The term "REC" is not intended to include "de minimis" conditions that generally do not present a threat to human health or the environment and that generally would not be the subject of an enforcement action if brought to the attention of appropriate governmental agencies. Conditions determined to be de minimis conditions are not Recognized Environmental Conditions or Controlled Recognized Environmental Conditions.

The term "data gap" means lack or inability to obtain information required by the standards and practices as defined in ASTM Standard Practice E1527-13 despite good faith efforts by the Environmental Professional and Environmental Analyst.

The term "Environmental Professional" is defined by ASTM as a person who possesses sufficient specific education, training, and experience necessary to exercise professional judgement to develop opinions and conclusions regarding conditions indicative of releases or threatened releases on, at, in or to a property, sufficient to meet the objectives and performance factors defined in the ASTM Standard Practice E1527-13 and §312.20 of 40 CFR §31.

## **2.2 Scope of Work**

The major components of an AAI Phase I ESA report in conformance with ASTM Standard Practice E1527-13 include a visual inspection of the Site and adjoining properties; interviews and review of documents from past and present owners, occupants, managers, representatives and neighbors to the extent necessary; interviews with tribal and local government agency representatives; review of tribal, local and state records relative to the Site; and a review of tribal, local, state and federal standard environmental record sources relative to the Site. The findings and conclusions presented in this report are based on information gathered and limitations set forth in this report.

The Scope of Work performed in this assessment is limited to the areas described as follows:

1. The City of Rochester, Owner, indicated that LaBella was provided any and all pertinent information regarding the Site. As such, an interview was not obtained as part of this assessment. Any pertinent information obtained from an interview with the owner of the Site will be included as a Letter of Addendum (refer to Section 7.1).
2. Interviews with and/or record reviews of each of the following to obtain information directly regarding environmental concerns at or in the immediate vicinity of the Site, which is available directly by file or through general knowledge of the individual being interviewed. Information sources include:
  - a. United States Environmental Protection Agency (USEPA)
  - b. New York State Department of Environmental Conservation (NYSDEC), Region 8
  - c. Monroe County Health Department (MCHD)
  - d. City of Rochester Fire Marshal, Building Inspector, Assessor, and Clerk



3. Review of the following federal, state, and local environmental records and databases to aid in the identification of conditions at or related to the Site and property, adjacent to or in the immediate vicinity of the Site, including:
  - a. USEPA National Priority List (NPL) – 1.0 mile
  - b. USEPA Delisted NPL – 0.5 mile
  - c. USEPA Superfund Enterprise Management System (SEMS) and SEMS Archived Sites– 0.5 mile
  - d. USEPA Comprehensive Environmental Response, Compensation and Liability Information System (CERCLIS) – 0.5 mile
  - e. USEPA CECRCLIS No Further Remedial Action Planned (NFRAP)-0.5 mile
  - f. USEPA Resource Conservation and Recovery Act (RCRA) Corrective Action Sites (CORRACTS) – 1.0 mile
  - g. USEPA RCRA non-CORRACTS Treatment, Storage, and Disposal Facility List (TSD) Facilities – 0.5 mile
  - h. USEPA RCRA Large Quantity Generator (LQG), Small Quantity Generators (SQG), and Conditionally Exempt Small Quantity Generator (CESQG) Listing – Site and adjoining properties
  - i. National Response Center (NRC) Emergency Response and Notification System Listing (ERNS) – Site only
  - j. Federal, state, and local Institutional Controls/Engineering Controls and Land Use Restrictions - Site only
  - k. NYSDEC Listed Facilities with Institutional Controls and/or Engineering Controls - Site only
  - l. NYSDEC Registry of Inactive Hazardous Waste Disposal Sites (IHWDS) (state equivalent of NPL Sites) – 1.0 mile
  - m. NYSDEC Registry of Brownfield Cleanup Program (BCP), Voluntary Cleanup Program (VCP), and Environmental Restoration Program (ERP) Sites – 0.5 miles
  - n. NYSDEC Hazardous Substance Waste Disposal Sites (state equivalent of SEMS Sites) – 0.5 mile
  - o. NYSDEC Solid Waste Facilities and Landfills (SWIMS) – 0.5 mile
  - p. NYSDEC Inventory of Hazardous Substance Waste Disposal Sites – 0.5 mile
  - q. NYSDEC Listing of Spills and Leaking Storage Tanks – 0.5 miles
  - r. NYSDEC Listing of Registered Petroleum Bulk Storage Facilities (PBS), Chemical Bulk Storage Facilities (CBS), and Major Oil Storage Facilities (MOSF) – Site and adjoining properties
  - s. United States Geological Survey (USGS) Topographic Quadrangle Map Rochester East, New York
  - t. Generalized Groundwater Contour Map of Monroe County
  - u. United States Department of Agriculture (USDA) Monroe County Soil Survey obtained from the Natural Resource Conservation Service (NRCS) website
  - v. Sanborn Fire Insurance maps
  - w. Aerial photographs of the area
  - x. Historical atlases
  - y. Historical topographic maps





z. Local street directories

Due to the limited timeframe available to conduct this assessment, not all responses have been received from Freedom of Information Law (FOIL) requests that were submitted as a part of this report as of the date of this report submission. Any pertinent information obtained as part of the FOIL requests will be included in a Letter of Addendum (refer to Section 8.2.2).

4. Site visit on April 25, 2018 by Ms. Alex Vitulano of LaBella to photograph the Site and to visually identify areas of concern as defined in the agreement.
5. Completion of LaBella's AAI Phase I ESA Site Reconnaissance Report.
6. Completion of a User Questionnaire completed by Mr. Joseph Biondolillo.

### **2.3 Subsurface Risks/Unanticipated Hazardous Materials**

This work for this report has been performed in accordance with generally accepted environmental engineering practices for the applicable region. The conclusion and recommendations of this report are based upon the opinion and judgment of an Environmental Professional (EP), and are dependent upon LaBella's knowledge, information supplied by the present owner and managers of the Site, and data and information solicited from governmental agencies. LaBella makes no other warranty or representation, either expressed or implied, nor is one intended to be included as part of its services, proposals, contracts, or reports.

In addition, LaBella cannot provide guarantees, certifications, or warranties that the property is or is not free of environmental impairment without a subsurface investigation involving drilling, vapor analysis, laboratory soil analysis, groundwater monitoring well installation, and laboratory groundwater analysis. Even with such a program, the data and samples from any given soil boring or monitoring well will indicate conditions that apply only at that particular location, and such conditions may not necessarily apply to the general Site as a whole.

### **2.4 Significant Assumptions**

As a result of the unavailability or lack of receipt of information the following assumptions were made in order to complete the Scope of Work in the time frame desired by the City of Rochester.

- Groundwater flow direction in the vicinity of the Site was estimated based on review of area topographic maps and the Generalized Groundwater Contour Map of Monroe County. Determination of site-specific groundwater flow direction typically requires installing at least three groundwater monitoring wells, surveying the wells, and collecting groundwater elevation data (refer to Section 3.2).
- According to review of historical resources, the Site appears to be historically addressed as 1242 and 1246 East Main Street. As such, records obtained under the Scope of Work of this assessment for these addresses will be records assumed to be associated with the Site.

As stated in the Agreement, the City of Rochester acknowledges these assumptions and hereby agrees to release and hold LaBella harmless from any liability arising from or relating to any conclusions made or not made based on these assumptions.



## **2.5 Limitations and Exceptions of Assessment**

ASTM Standard Practice E1527-13 expressly recognized the fact that no ESA can wholly eliminate uncertainty regarding the potential for RECs in connection with a property. LaBella's work is intended to reduce, but not eliminate, uncertainty regarding the potential for RECs in connection with the Site, and its Scope of Work reflects recognition of the reasonable limits of time and cost.

The actual presence of radon, lead-based paint, contaminants in drinking water [e.g., lead, volatile organic compounds (VOCs), "perfluorinated" compounds (PFCs), etc.], mold-related issues, electromagnetic frequencies, asbestos-containing building materials, polychlorinated biphenyl (PCB) caulk, wetlands, cultural and historic resources, ecological resources, and endangered species are not included in the Scope of Work of this assessment. Additionally, regulatory compliance, industrial hygiene, health and safety, indoor air quality and drinking water quality are not included in the Scope of Work of this assessment. Should Client want these services, LaBella can complete them; however, they are not included in the Scope of Work of the Phase I ESA. In addition, NYSDEC Part 360 Regulations indicate that fill material is defined as "*soil and similar material excavated for the purpose of construction or maintenance*". The user should be aware that this Phase I ESA has not assessed the Site for fill materials and any fill material generated as part of a construction project is subject to NYSDEC Part 360 Regulations which could include chemical testing.

It is further noted that due to post 9/11 terrorist related concerns, the NYSDEC has limited the availability of PBS, CBS, and MOSF details, and detailed spill information to the public. However, LaBella does have access to the addresses of current PBS, CBS, and MOSF locations accessed from the database from the NYSDEC website. In addition, this information can usually be acquired by a FOIL to the regulating agency to attempt to obtain this relevant and reasonably ascertainable environmental information for AAI Phase I ESA reports. If this information is not obtainable then it will be discussed as a data gap in Section 8.2.

The site visit was limited to visual observations of exterior areas of the Site. No structures currently reside on the Site.

## **2.6 Special Terms and Conditions**

The City of Rochester and LaBella have agreed that the Scope of Work described in Section 2.3, and the Limitations and Exceptions described in Section 2.5 above, are acceptable to you and that to the fullest extent permitted by law, LaBella shall not be liable to you for limiting its investigation to the Scope of Work described. Based on the engagement and Scope of Work agreed upon, our evaluation of the Site is as presented herein.

## **2.7 User Reliance**

The City of Rochester may rely upon the findings of this report and should be aware of the agreed upon Scope of Work and the limitations associated with this Scope of Work.



## 3.0 SITE DESCRIPTION

### 3.1 Site Location and Legal Description

The parcel that comprises the Site is outlined in the table below. Property boundaries for the purpose of this assessment were obtained from the Monroe County GIS website. A map depicting the tax parcel that comprises the Site is located in the Figures and Photographs Appendix of this report.

Legal Address	Tax Account Number	Property Use Code	Acreage
1240 East Main Street	107.690-0001-091.001/0000	330 – Commercial Vacant	0.2

### 3.2 Site and Vicinity Characteristics

The Site is located within an urban area. According to the 7.5-minute Rochester East, New York quadrangle USGS Map, the Site consists of generally level land. The USGS map indicates that the nearest water body is the Genesee River, located approximately 8,500 feet west of the Site. Based on interpretation of the USGS topographic map and the Generalized Groundwater Contour Map of Monroe County, overall groundwater flow at the Site appears to be to the northeast towards Irondequoit Bay. According to information obtained from ERIS, soils at the Site consist mainly of urban land. Urban land could include Historical Fill materials (e.g., ash, cinders, slag, etc.). Historic Fill materials are subject to NYSDEC Part 360 Regulation. Identification of Historic Fill Materials is beyond the scope of this assessment. A copy of the soil map is included in Appendix 6.

### 3.3 Present Ownership and Use

Based on information obtained from the Landmax Database website, the Site is currently owned by the City of Rochester. The Site currently consists of vacant, fallow land. Dwellings were historically located at the Site.

### 3.4 Site Improvements

#### 3.4.1 Structures and Improvements

The Site is currently undeveloped and therefore unimproved.

#### 3.4.2 Roads

The Site is bordered by the following public thoroughfares.

Direction	Public Thoroughfare
South	East Main Street
West	Laura Street

#### 3.4.3 Current Site Utilities

The Site is currently unimproved; however, public utilities are available for connection to the Site.



### 3.4.4 Current Use of the Adjoining Properties

The Site is bordered by the following properties.

Direction	Occupant (Address)
North	Residential (2 and 4-6 Laura Street)
East	Vacant/Undeveloped (1252 East Main Street)
South beyond East Main Street	Vacant industrial building (1237-1261 East Main Street)
West beyond Laura Street	Residential (1228-1230 East Main Street)

Refer to Section 5.2 for additional information regarding the south and southwest adjacent properties.

## 4.0 USER PROVIDED INFORMATION

In accordance with the ASTM E1527-13, a "User" is defined as the party seeking to complete an environmental site assessment of the property. If the user is aware of any specialized knowledge or experience that is material to RECs in connection with the Site, it is the user's responsibility to communicate any information based on such specialized knowledge or experience to the environmental professional. A copy of the User Questionnaire is included in Appendix 7.

### 4.1 Title Records

According to the ASTM Standard Practice E1527-13, "the user should either engage a title company or title professional to undertake a review of reasonably ascertainable land title records and lien records for environmental liens or activity and use limitations currently recorded against or relating to the property or to negotiate such an engagement of a title company or title professional as an addition to the Scope of Work to be performed by the Environmental Professional."

ASTM Standard Practice E1527-13 User Questionnaire Question	Reported by User
Are land title records available for review?	Land title records and lien searches were obtained from ERIS and are discussed in Section 5.5.4.

### 4.2 Environmental Liens or Activity and Use Limitations

ASTM Standard Practice E1527-13 User Questionnaire Question	Reported by User
Did a search of <i>recorded land title records</i> identify any environmental liens filed or recorded against the <i>property</i> under federal, tribal, state or local law?	The User did not report environmental liens currently recorded against or relating to the property. In addition, the User did not report any activity or use limitations currently recorded against or relating to the property.
Did a search of <i>recorded land title records</i> identify any AULs, such as <i>engineering controls</i> , land use restrictions or <i>institutional controls</i> that are in place at the <i>property</i> and/or have been filed or recorded against the <i>property</i> under federal, tribal, state or local law?	The User is not aware of any AULs, such as engineering controls, land use restriction, or institutional controls that are in place at the Site and/or have been filed or recorded in a registry under federal, state, or local law.



#### 4.3 Specialized Knowledge

ASTM Standard Practice E1527-13 User Questionnaire Question	Reported by User
Does the <i>User</i> of this <i>ESA</i> have any specialized knowledge or experience related to the <i>property</i> or nearby properties? For example, is the <i>User</i> involved in the same line of business as the current or former <i>occupants</i> of the <i>property</i> or an <i>adjoining property</i> so that the <i>User</i> would have specialized knowledge of the chemicals and processes used by this type of business?	The <i>User</i> does not have any specialized knowledge or experiences related to the <i>property</i> or nearby properties.

#### 4.4 Commonly Known or Reasonably Ascertainable Information

ASTM Standard Practice E1527-13 User Questionnaire Question	Reported by User
Is the <i>User</i> aware of commonly known or <i>reasonably ascertainable</i> information about the <i>property</i> that would help identify conditions indicative of releases or threatened releases?	The <i>User</i> is unaware of commonly known or reasonably ascertainable information about the <i>property</i> that would help to identify conditions indicative of releases or threatened releases.
Based on the <i>User's</i> knowledge and experience related to the <i>property</i> are there any <i>obvious</i> indicators that point to the presence or likely presence of releases at the <i>property</i> ?	The <i>User</i> is aware of two former gasoline stations located nearby the Site at 1200 East Main Street and 1275 East Main Street.

#### 4.5 Valuation Reduction for Environmental Issues

ASTM Standard Practice E1527-13 User Questionnaire Question	Reported by User
Does the purchase price being paid for the <i>property</i> reasonably reflect the fair market value of the <i>property</i> ?	The <i>User</i> did not report a below fair market value.
If the <i>User</i> concluded that there is a difference, has the <i>User</i> considered whether the lower purchase price is because contamination is known or believed to be present at the <i>property</i> ?	The <i>User</i> did not report a below fair market value.

#### 4.6 Reason for Performing Phase I ESA

According to ASTM E1527-13, either the *User* shall make known to the environmental professional the reason why the *User* wants to have the Phase I ESA preformed or, if the *User* does not identify the purpose of the Phase I ESA, the environmental professional shall assume the purpose is to qualify for the Landowner Liability Protections under the Brownfields Amendments. The *User* identified that the Phase I ESA is being conducted as part of a potential purchase.



## 5.0 STANDARD ENVIRONMENTAL RECORD SOURCES – FEDERAL AND STATE

The government records search included a review of federal, state and local government databases of known or suspected inactive hazardous waste sites; petroleum and chemical bulk storage tank sites; reported spills, including leaking underground storage tanks (USTs); and hazardous waste generation sites. Environmental Risk Information Services (ERIS), an independent research firm, was contracted to perform an ASTM compliant government records search. The ERIS report is included in Appendix 1.

### 5.1 Site Listings

No regulatory listings were identified associated with the Site.

### 5.2 Adjacent Property Listings

#### **Adjacent South – 1237-1261 East Main Street**

Regulatory listings were identified associated with the south adjacent property addressed as 1237-1261 East Main Street. Copies of the listings are included in Appendix 1. The property is occupied by the Fedder Industrial Park that housed various tenants including Sumner Finishing, Laminating Arts of NY, General Woodwork and Monroe Tape Processing. The apparent flow of groundwater at the property appears to generally be to the northeast and towards the Site. The listings are summarized in the table below.

<b>Listing</b>	<b>Identification # (Facility Name: Address)</b>
Federal RCRA Non-Generator	USEPA Handler ID: NYDg82274862 and NYP000954453 (Sumner Finishing: 1237 E Main Street) USEPA Handler ID: NYD073682866 (Laminating Arts of NY: 1237 E Main Street) USEPA Handler ID: NY0000575290 (Fedder Industrial Park Inc.: 1237 E Main Street)
NY Manifest	RCRA ID: NYD073682866 (Laminating Arts of NY: 1237 E Main Street) RCRA ID: NYDg82274862 (Sumner Finishing: 1237 E Main Street) RCRA ID: NY0000575290 (R P Fedder: 1237 E Main Street)
PRP	EPA ID: NYD021744537 and NYD038641601 (Laminating Arts & Finishes Inc.: 1237 East Main Street)
FINDS/FRS	USEPA Handler ID: 110019181874 (General Woodwork: 1237 E Main Street) USEPA Handler ID: 110009468236 (Laminating Arts of NY: 1237 E Main Street) USEPA Handler ID: 110044943844 (Fedder Industrial Park Inc.: 1237 E Main Street) USEPA Handler ID: 110044943844 (Sumner Finishing: 1237 E Main Street)
ICIS	UIN # 110001613166/Program ID NY0000008261400756 and UIN # 110001613166/Program ID NY0000NY8261400756 (Sumner Finishing: 1237 E Main Street)
State Listed Registered PBS Facility	NYSDEC PBS Registration #8-458589 (Fedder Industrial Park: 1237 East Main Street)



Listing	Identification # (Facility Name: Address)
State Listed Spill Site	Spill #8606713 (closed) (Monroe Tape Processing: 1237 East Main Street) Spill #8580106 (inactive) (1237 East Main Street) Spill #1006197 (closed) (Fedder Industrial Park: 1237 East Main Street) Spill #0270189 (closed) (Sumner Finishing: 1237 East Main Street)

### RCRA Non-GENERATOR

The property is a listed RCRA Non-generator associated with the following RCRA ID #'s and facilities (NYD982274862 – Sumner finishing; NYD073682866 – Laminating Arts of NY; and NY0000575290 – Fedder Industrial Park, Inc.). The property was formerly a listed RCRA Small Quantity Generator (SQG) under these three RCRA ID's. The presence of the property on this listing implies the property previously generated between 100 to 1,000 kilograms of hazardous waste per month.

In addition, the property is a listed RCRA Non-generator associated with #NYP000954453 - Sumner finishing. The property was formerly a listed RCRA Large Quantity Generator (LQG) under this RCRA ID. The presence of the property on this listing implies that the property previously generated more than 1,000 kilograms of hazardous waste per month.

These listings do not imply the release of hazardous waste has occurred to the subsurface of the property. The waste historically generated at the property appears to have included wastewater treatment sludge's from electroplating operations, non-halogenated wastes, ignitable wastes, corrosive wastes, and spent halogenated solvents. No outstanding compliance monitoring or enforcement violation records were identified for these RCRA Non-generator listings.

It should be noted that the property is also identified as the following Facility Registry Service/Facility Index (FINDS/FRS) listings (#110019181874 - General Woodwork; #110009468236 - Laminating Arts of NY; #110044943844 - Fedder Industrial Park Inc.; and #11004494384 - Sumner Finishing. The property is also identified as the following NY Manifest listings (# NYD073682866 - Laminating Arts of New York Inc.; #NYD982274862 - Sumner Finishing; and #NY0000575290 - R P Fedder. These listings appear to be associated with the above RCRA Non-generator listings.

It should be noted that the property is also identified as the following Integrated Compliance Information System (ICIS) listings (UIN #110001613166/Program ID NY0000008261400756 and UIN #110001613166/Program ID NY0000NY8261400756 - Sumner Finishing).

The property is also identified as the following Potentially Responsible Parties List (PRP) listings (#NYD021744537 and #NYD038641601 - Laminating Arts & Finishes Inc.).



### NYSDEC PBS #8-458589

The following table summarizes the NYSDEC PBS Facility Information listing associated with the property.

<b>Tank No.</b>	<b>Location</b>	<b>Capacity (gallons)</b>	<b>Product Stored</b>	<b>Tank Type</b>	<b>Secondary Containment</b>	<b>Date Installed</b>	<b>Status</b>
001	Underground	8,000	#2 fuel oil	Steel/ Carbon Steel/Iron	Double-walled	12/1/1973	Closed/ removed 6/1/1993

A letter from John R. Hoff, P.E. (consulting engineer), dated July 21, 1993, stated that while in the process of removing the 8,000 gallon UST, PID monitoring was completed and composite samples were taken from the sides and bottom of the excavation. All PID tests and sidewall/bottom samples indicated no contamination. Some groundwater was noted, however no petroleum sheen was observed.

### NYSDEC Spill #8580106 (inactive)

According to the inactive NYSDEC Spill Report Form obtained from the NYSDEC, dated January 6, 1985, last updated February 16, 2011, approximately one gallon of muriatic acid leaked from its container into a passenger vehicle that had just purchased the product. A HAZMAT team reportedly responded and the fire department flushed the car with water. No catch basins were reported in the vicinity of the car. No further information was obtained from the ERIS report regarding the spill. The Spill was inactivated on February 16, 2011.

### NYSDEC Spill #8606713 (closed)

According to the inactive NYSDEC Spill Report Form obtained from the NYSDEC, dated January 31, 1987, last updated April 3, 2002, approximately five gallons of #2 fuel oil reportedly spilled to the ground. No further information was obtained from the ERIS report regarding the spill. The Spill was closed on February 1, 1987.

### NYSDEC Spill #0270189 (closed)

According to the closed NYSDEC Spill Report Form obtained from the NYSDEC, dated June 21, 2002, last updated September 5, 2013, abandoned drums containing plating solution were found at the property. No further information was obtained from the ERIS report regarding the spill. The Spill was closed on March 3, 2004.

### NYSDEC Spill #1006197 (closed)

According to the closed NYSDEC Spill Report Form obtained from the NYSDEC, dated September 6, 2010, last updated September 5, 2013, petroleum-impacted soils were encountered during a Phase II ESA at the property. Fill material containing ash was encountered throughout the property during the Phase II ESA. Laboratory analytical sampling results identified minor concentrations of semi-volatile organic compounds (SVOC) impact. Staining was observed proximate a former drum storage area in Building #4 and a UST was identified to the south exterior of Building #4. A supplemental Phase II ESA report was submitted to the NYSDEC on May 11, 2011. The report indicated that no subsurface impact was identified beneath the floor of the former drum storage area. It was also determined that the UST south of Building #4 had been filled-in-place with concrete. No further action was required by the NYSDEC and the Spill was closed on May 20, 2011.





The south adjacent property has been utilized as Fedder Industrial Park since at least 1976 (approximately 42 years). The industrial park has included various commercial and industrial tenants including machine shops, print shops, laminating shops, woodworking, and finishing, and plating operations. Such operations are typically known to incorporate various solvents and petroleum products in their operations. Although Phase II ESAs have been performed at the south adjacent property associated with "closed" Spill #1006197 above, no information has been obtained to date regarding sampling locations or laboratory analytical results associated with the Phase II ESAs. While no violations have been identified associated with the RCRA listings and the spills identified for the south adjacent property have been assigned a closed or inactive status by the NYSDEC, based on the long-term industrial use of the property including the likely utilization of various solvents and petroleum products, and the apparent flow of groundwater to the northeast and towards the Site, there is an apparent REC related to the nature of operations currently and historically conducted at the south adjacent property at this time.

### **Adjacent Southwest – 1233 East Main Street**

Regulatory listings were identified associated with the southwest adjacent property addressed as 1233 East Main Street. Copies of the listings are included in Appendix 1. The property is occupied by Tom & Paul's Tire Trax and was previously occupied by IPS MacDonald Printing Company. The apparent flow of groundwater at the property generally appears to be to the northeast and towards the Site. The listings are summarized in the table below.

<b>Listing</b>	<b>Identification # (Facility Name: Address)</b>
State Listed Part 360 Permitted Solid Waste Disposal Facility	NYSDEC Permit #: 28K05 (Tom & Paul's Tire Trax, Inc.: 1233 East Main Street)
State Listed Spill Site	Spill #9003948 (closed) (IPS MacDonald Printing Co.: 1233 East Main Street)

The property is a listed Solid Waste Facility/Landfill (SWF/LF). This listing is associated with Tom & Paul's Tire Trax, Inc. identified as a waste tire storage facility. No further information was obtained from ERIS regarding this listing.

#### NYSDEC Spill #9003948 (closed)

According to the closed NYSDEC Spill Report Form obtained from the NYSDEC, dated July 10, 1990, last updated June 1, 2011, approximately 20 gallons of unknown petroleum was spilled to the ground surface (soil) at the property. No further information was obtained from the ERIS report regarding the spill; however, such was assigned a "closed" status on October 11, 1990.

Refer to Section 5.5.7 for additional information.

## **5.3 ASTM Standard Regulatory Database Listings**

### **5.3.1 USEPA National Priority List**

#### Listing Summary

<b>Number of Listed Sites</b>	<b>Search Radius</b>	<b>Reference Number</b>	<b>Facility Name – Federal Identification # (Address)</b>
0	1.0 mile	No listings	No listings



### 5.3.2 USEPA Delisted National Priority List

#### Listing Summary

Number of Listed Sites	Search Radius	Reference Number	Facility Name – Federal Identification # (Address)
0	0.50 mile	No listings	No listings

### 5.3.3 USEPA SEMS

#### Listing Summary

Number of Listed Sites	Search Radius	Reference Number	Facility Name – Federal Identification # (Address)
0	0.50 mile	No listings	No listings

### 5.3.4 USEPA SEMS ARCHIVED

#### Listing Summary

Number of Listed Sites	Search Radius	Reference Number	Facility Name – Federal Identification # (Address)
0	0.50 mile	No listings	No listings

### 5.3.5 USEPA CERCLIS

#### Listing Summary

Number of Listed Sites	Search Radius	Reference Number	Facility Name – Federal Identification # (Address)
0	1.0 mile	No listings	No listings

### 5.3.6 USEPA CERCLIS NFRAP

#### Listing Summary

Number of Listed Sites	Search Radius	Reference Number	Facility Name – Federal Identification # (Address)
0	1.0 mile	No listings	No listings

### 5.3.7 USEPA RCRA CORRACTS

#### Listing Summary

Number of Listed Sites	Search Radius	Reference Number	Facility Name – Federal Identification # (Address)
1	1.0 mile	1	Gleason Works – ID #NYD002205755 (1000 University Avenue)

#### Detailed Summary

Reference Number	Approximate Distance from Site (feet) – Direction	Groundwater Flow – Towards/Away From the Site	REC (Yes/No)	Additional Information/Rationale
1	3,000 - South	Northeast – Away from the Site	No	The listing does not appear to represent a REC to the Site based on the apparent flow of groundwater to the northeast and away from the Site and the distance of this facility from the Site.



Copies of the listings are included in Appendix 1.

### 5.3.8 RCRA Treatment, Storage, and Disposal Facilities – non-CORRACTS

#### Listing Summary

Number of Listed Sites	Search Radius	Reference Number	Facility Name – Federal Identification # (Address)
0	0.50 mile	No listings	No listings

### 5.3.9 USEPA RCRA Generators

#### Listing Summary

Number of Listed Sites	Search Radius	Reference Number	Facility Name – Federal Identification # - CESQG/SQG/LQG (Address)
4	Site and Adjoining Properties	1-4	Sumner Finishing - #NYD982274862 and #NYP000954453 – Non-generator (1237 E Main Street) Laminating Arts of NY - #NYD073682866 – Non-generator (1237 E Main Street) Fedder Industrial Park Inc.-#NY0000575290–Non-generator (1237 E Main Street)

#### Detailed Summary

Reference Number	Approximate Distance from Site (feet) – Direction	Groundwater Flow – Towards/Away From the Site	REC (Yes/No)	Additional Information/Rationale
1 - 4	Adjacent – South	Northeast – Towards the Site	Yes	Refer to Section 5.2 for additional information.

Copies of the listings are included in Appendix 1.

### 5.3.10 National Response Center ERNS

#### Listing Summary

Number of Listed Sites	Search Radius	Reference Number	Facility Name – Federal Identification # (Address)
0	Site only	No listings	No listings

### 5.3.11 Federally Listed Sites with Institutional and/or Engineering Controls

#### Listing Summary

Number of Listed Sites	Search Radius	Reference Number	Facility Name – Federal Identification # (Address)
0	Site only	No listings	No listings



### 5.3.12 State Listed Facilities with Institutional and/or Engineering Controls

#### Listing Summary

Number of Listed Sites	Search Radius	Reference Number	Facility Name – State Identification # (Address)
0	Site only	No listings	No listings

### 5.3.13 State Listed Inactive Hazardous Waste Disposal Facilities

#### Listing Summary

Number of Listed Sites	Search Radius	Reference Number	Facility Name – State Identification # (Address)
5	1.0 mile	1	Davis-Howland Oil Corporation – Site #828088 (200 Anderson Avenue)
		2	Staubs Textile Services, Inc. – Site #828160 (935, 951 East Main Street)
		3	Navy and Marine Center #3 – Site #828202 (900 East Main Street)
		4	Conrail Rail Yards – Site #828111 (410 Atlantic Avenue)
		5	Former Elite Vogue Dry Cleaners – Site #828164 (527-533 East Main Street)

#### Detailed Summary

Reference Number	Approximate Distance from Site (feet) – Direction	Groundwater Flow – Towards/Away From the Site	REC (Yes/No)	Additional Information/Rationale
1	1,550 – South/Southwest	Northeast – Towards the Site	No	The listing does not appear to represent a REC to the Site based on the distance of this facility from the Site.
2	1,800 – West	Northeast – Away from the Site	No	The listing does not appear to represent a REC to the Site based on the apparent flow of groundwater to the northeast and away from the Site and the distance of this facility from the Site.
3	2,050 – West	Northeast – Away from the Site	No	The listing does not appear to represent a REC to the Site based on the apparent flow of groundwater to the northeast and away from the Site and the distance of this facility from the Site.
4	2,400 – Southeast	Northeast – Away from the Site	No	The listing does not appear to represent a REC to the Site based on the apparent flow of groundwater to the northeast and away from the Site and the distance of this facility from the Site.



Reference Number	Approximate Distance from Site (feet) – Direction	Groundwater Flow – Towards/Away From the Site	REC (Yes/No)	Additional Information/Rationale
5	5,000 - West	Northeast – Away from the Site	No	The listing does not appear to represent a REC to the Site based on the apparent flow of groundwater to the northeast and away from the Site and the distance of this facility from the Site.

Copies of the listings are included in Appendix 1.

### 5.3.14 State Listed Voluntary Cleanup Program Facilities

#### Listing Summary

Number of Listed Sites	Search Radius	Reference Number	Facility Name – State Identification # (Address)
0	0.50 mile	No listings	No listings

### 5.3.15 State Listed Brownfield Cleanup Program Facilities

#### Listing Summary

Number of Listed Sites	Search Radius	Reference Number	Facility Name – State Identification # (Address)
2	0.50 mile	1	Rochester Drug Cooperative – Site #C828115 (320 North Goodman Street)
		2	Former Staub's Textile Service Inc. – Site #C828160 (935, 951 East Main Street)

#### Detailed Summary

Reference Number	Approximate Distance from Site (feet) – Direction	Groundwater Flow – Towards/Away From the Site	REC (Yes/No)	Additional Information/Rationale
1	1,450 – West/Southwest	Northeast – Away from the Site	No	The listing does not appear to represent a REC to the Site based on the apparent flow of groundwater to the northeast and away from the Site and the distance of this facility from the Site.
2	1,800 - West	Northeast – Away from the Site	No	The listing does not appear to represent a REC to the Site based on the apparent flow of groundwater to the northeast and away from the Site and the distance of this facility from the Site.

Copies of the listings are included in Appendix 1.



### 5.3.16 State Listed Environmental Restoration Program Facilities

#### Listing Summary

Number of Listed Sites	Search Radius	Reference Number	Facility Name – State Identification # (Address)
1	0.50 mile	1	1200 E. Main Street – Site #B00129 (1200 East Main Street)

#### Detailed Summary

Reference Number	Approximate Distance from Site (feet) – Direction	Groundwater Flow – Towards/Away From the Site	REC (Yes/No)	Additional Information/Rationale
1	200 – West	Northeast – Away from the Site	No	The listing does not appear to represent a REC to the Site based on the apparent flow of groundwater to the northeast and away from the Site.

A copy of the listing is included in Appendix 1.

### 5.3.17 State Listed Hazardous Substance Waste Disposal Sites

#### Listing Summary

Number of Listed Sites	Search Radius	Reference Number	Facility Name – State Identification # (Address)
5	0.50 mile	1-5	Conrail Rail Yards – Site #HS8007 (400 North Goodman Street)

#### Detailed Summary

Reference Number	Approximate Distance from Site (feet) – Direction	Groundwater Flow – Towards/Away From the Site	REC (Yes/No)	Additional Information/Rationale
1-5	1,000 - West	Northeast – Away from the Site	No	The listing does not appear to represent a REC to the Site based on the apparent flow of groundwater to the northeast and away from the Site and the distance of this facility from the Site.

Copies of the listings are included in Appendix 1.

### 5.3.18 State Listed Part 360 Solid Waste Disposal Facilities

#### Listing Summary

Number of Listed Sites	Search Radius	Reference Number	Facility Name – State Identification # (Address)
2	0.50 mile	1	Tom & Paul's Tire Trax Inc. – Activity #28K05 (1233 East Main Street)
		2	T.M.S. – Activity #28K12 (183 Hayward Avenue)



Detailed Summary

Reference Number	Approximate Distance from Site (feet) – Direction	Groundwater Flow – Towards/Away From the Site	REC (Yes/No)	Additional Information/Rationale
1	Adjacent - South	Northeast – Towards the Site	Yes	Refer to Section 5.2 for additional information.
2	1,700 – West/Northwest	Northeast – Away from the Site	No	The listing does not appear to represent a REC to the Site based on the apparent flow of groundwater to the northeast and away from the Site and the distance of this facility from the Site.

Copies of the listings are included in Appendix 1.

*5.3.19 Local Inventory of Solid Waste Disposal Locations*

Listing Summary

Number of Listed Sites	Search Radius	Reference Number	Facility Name – Monroe County Identification # (Address)
0	0.50 mile	Not available	Not available

A FOIL request was submitted to the MCHD on March 22, 2018. As of the date of this report submission, a response has not been received from the MCHD. Any pertinent information received as a result of this FOIL request will be included as a Letter of Addendum (refer to Section 8.2.2).

*5.3.20 NYSDEC Major Oil Storage Facilities*

Listing Summary

Number of Listed Sites	Search Radius	Reference Number	Facility Name: Address – MOSF Identification #
0	Site and adjoining properties only	No listings	No listings

*5.3.21 NYSDEC Chemical Bulk Storage Facilities*

Listing Summary

Number of Listed Sites	Search Radius	Reference Number	Facility Name: Address – CBS Identification #
0	Site and adjoining properties only	No listings	No listings



### 5.3.22 NYSDEC Petroleum Bulk Storage Facilities

#### Listing Summary

Number of Listed Sites	Search Radius	Reference Number	Facility Name: Address – PBS Identification #
1	Site and adjoining properties only	1	Fedder Industrial Park: 1237 East Main Street - #8-458589

#### Detailed Listings

Reference Number	Distance from Site (feet) – Direction	Overburden Groundwater Flow Direction	REC (Yes/No)	Additional Information and/or Rationale
1	Adjacent - South	Northeast – Towards the Site	Yes	Refer to Section 5.2 for additional information.

Copies of the NYSDEC PBS Facility Information Reports are included in Appendix 1.

### 5.3.23 NYSDEC Active and Closed/Inactive Spill Listings

#### Listing Summary

Number of Listed Sites	Search Radius	Listing Number	Facility Name: Address – Spill # (status)
4 active	Active listings: 0.25 mile	1 – 4	Monroe Tape Processing: 1237 East Main Street - Spill #8606713 (closed) 1237 East Main Street - Spill #8580106 (inactive)
5 closed/inactive	Closed/inactive listings: Site and adjoining properties only		Fedder Industrial Park: 1237 East Main Street - Spill #1006197 (closed) Sumner Finishing: 1237 East Main Street - Spill #0270189 (closed)
		5	IPS Macdonald Printing Co.: 1233 East Main Street - Spill #9003948 (closed)
		6	1130 East Main Street – Spill #1701891 (active)
		7	Former Gasoline Station: 32 Webster Avenue – Spill #1504683 (active)
		8	CSX Railyard: 400 North Goodman Street – Spill #0004600 (active)
		9	RTS: 1372 East Main Street – Spill #1601903 (active)

Due to the urban nature of the area in which the Site is located, the search radius has been reduced from 0.50 mile to 0.25 mile, per ASTM E1527-13.





Detailed Summary

Reference Number	Approximate Distance from Site (feet) – Direction	Overburden Groundwater Flow Direction	REC (Yes/No)	Additional Information and/or Rationale
1 – 4	Adjacent – South	Northeast – Towards the Site	No	Refer to Section 5.2 for additional information.
5	Adjacent – Southwest	Northeast – Towards the Site	No	Refer to Section 5.2 for additional information.
6	450 – Southeast	Northeast – Away from the Site	No	The listing does not appear to represent a REC to the Site based on the apparent flow of groundwater to the northeast and away from the Site and the distance of this facility from the Site.
7	500– Northwest	Northeast – Away from the Site	No	The listing does not appear to represent a REC to the Site based on the apparent flow of groundwater to the northeast and away from the Site and the distance of this facility from the Site.
8	1,000– West	Northeast – Away from the Site	No	The listing does not appear to represent a REC to the Site based on the apparent flow of groundwater to the northeast and away from the Site and the distance of this facility from the Site.
9	1,300 – East/Southeast	Northeast – Away from the Site	No	The listing does not appear to represent a REC to the Site based on the apparent flow of groundwater to the northeast and away from the Site and the distance of this facility from the Site.

Review of the NYSDEC Spills/Leaking Storage Tank (LST) database identified 80 closed/inactive NYSDEC Spills within a 0.25-mile radius of the Site that did not occur on the Site or adjoining/adjacent properties. As spills assigned a closed or inactive status by the NYSDEC typically suggests that the spill incident has been remedied to the satisfaction of the NYSDEC, these spill incidents do not appear to represent an environmental concern related to the Site.

Unplottable Listings

Seven unmapped regulatory listings are potentially located within a 0.5-mile radius of the Site. In addition, 38 unmapped closed/inactive Spills are potentially located within a 0.25-mile radius of the Site. These spills and regulatory listings are considered “unmapped” as the listings have an incomplete or inaccurate address and therefore, the specific location of the listings could not be determined. Based on the limited address information available for the listings, they do not appear to be located on the Site or adjacent properties. In addition, as spills assigned a closed or inactive status by the NYSDEC typically suggests that the spill incident has been remedied to the satisfaction of the NYSDEC, these spill incidents do not appear to represent an environmental concern related to the Site.



#### 5.3.24 Assessment of the Potential for Soil Vapor Intrusion

Vapor intrusion is the entry of VOCs to indoor air from underlying contamination in soil and groundwater. Based on the results of this assessment, no information was obtained suggesting the presence of a soil vapor intrusion concern at the Site at this time. However, should the site and area be redeveloped in the future and such development impacts preferential pathways, soil vapor intrusion should also be evaluated.

### 5.4 Additional Environmental Record Sources

#### 5.4.1 Review of Previous Environmental Reports

No previous Phase I ESA, Transaction Screen report, or other previous environmental reports were obtained or were reasonably ascertainable for review.

### 5.5 Historical Use Information on the Property and Adjoining Properties

LaBella attempted to review reasonably ascertainable and readily available standard sources of historical information as defined by the ASTM Standard Practice E1527-13 in order to identify all obvious usages of the Site back to the first developed use or 1940, whichever is earlier (i.e., the historical research objective according to ASTM). Uses of the properties adjoining the Site are identified in this report only to the extent that this information is revealed in the course of researching the Site itself and were determined at the discretion of the Environmental Analyst. As such, LaBella reviewed only as many of these sources as necessary to achieve the historical research objective. It should be noted that the lack of availability of reasonably ascertainable and readily available standard ASTM required sources have the potential to affect the findings of this assessment and can impact the ability of the Environmental Professional or Analyst to identify recognized environmental conditions and may result in a data failure (defined in Section 8.2.1 of this report). A data failure may represent a significant data gap. Data failures and data gaps are identified, defined, and evaluated for their significance in Section 8.2 of this report.

Standard historical sources LaBella attempted to review are outlined in the table below.

Section	Historical Source	Date(s)	Source/Comments
5.5.1	Sanborn Fire Insurance Maps	1912, 1938, 1950 and 1971	ERIS
5.5.2	Aerial Photographs	1930, 1951, 1961, 1970, 1980, 1988, 1994, 2005, and 2014	Monroe County GIS and Google Earth Pro
5.5.3	Municipal Records	Not applicable	City of Rochester
5.5.4	Recorded Land Title Records	Not applicable	ERIS
5.5.5	Historical Topographic Maps	1895, 1898, 1912, 1920, 1931, 1935, 1952, 1969, 1971, 1978 and 2013	ERIS
5.5.6	Local Street Directories	1939, 1944, 1949, 1954, 1958, 1962, 1967, 1972, 1976, 1981, 1985, 1989, 1992, 1997, 2002, 2007, 2012 and 2017	ERIS



### 5.5.1 Sanborn Fire Insurance Maps

#### Site

The apparent usages of the Site, as depicted by the Sanborn maps, are summarized in the table below.

Apparent Address	Date	Apparent Usage(s)/Occupant(s)
1240 and 1246 East Main Street	1912	Dwellings
1240 and 1244 East Main Street	1938	Dwellings
1240, 1244 and 1246 East Main Street	1950	Vacant and boarded up dwelling and a store
1240, 1244 and 1246 East Main Street	1971	Undeveloped parcel and an apartment building

#### Adjacent Properties

The apparent usages of properties, as depicted by the Sanborn maps, located adjacent to the Site are summarized in the table below.

Property	Date	Apparent Usage(s)/Occupant(s)
North Adjoining	1912, 1938, 1950 and 1971	Residential
South Adjoining	1912	Not depicted
	1938, 1950 and 1971	Beechnut Packing Company – canners and packers of food products
Southwest Adjoining	1912	Not depicted
	1938 and 1950	Harper Method Inc. – manufacturers of cosmetics
	1971	Factory building
East Adjoining	1912, 1938, 1950 and 1971	Residential
West Adjoining	1912, 1938, 1950 and 1971	Residential

Copies of the Sanborn maps are included in Appendix 2.

### 5.5.2 Aerial Photography

The table below outlines observations of the Site and adjacent properties obtained from the review of aerial photographs.

Date	Observations
1930 and 1951	The Site and west, north and east adjacent properties appear developed with residential dwellings. The south and southwest adjacent properties appear developed with industrial type structures.
1961 and 1970	The Site appears undeveloped. The west, north and east adjacent properties appear developed with residential dwellings. The south and southwest adjacent properties appear developed with industrial type structures.
1980, 1988, 1994 and 2005	The Site appears developed residentially. The west, north and east adjacent properties appear developed with residential dwellings. The south and southwest adjacent properties appear developed with industrial type structures.
2014	The Site appears undeveloped. The west, north and east adjacent properties appear developed with residential dwellings. The south and southwest adjacent properties appear developed with industrial type structures.

Copies of the aerial photographs are included in Appendix 3.



### 5.5.3 Municipal Records

A FOIL request was submitted to the City of Rochester's Records Access Officer, Mr. Joseph Fratta, on March 22, 2018 requesting copies of building department, assessment and fire marshal records on file for the Site with the City. According to records obtained from the City of Rochester, the Site is currently owned by Pittsburg Outdoor Advertising. However, records obtained from the Monroe county GIS and the Landmax database websites indicate the Site is actually currently owned by the City of Rochester.

#### Building Information systems (BIS) Records

Information obtained from the review of the BIS records is outlined in the table below.

Date	Action
4/09/1901	Erect dwelling
1/19/1953	Demolish dwelling
9/23/2013	Demolish dwelling

Copies of records obtained from the City of Rochester are included in Appendix 6.

### 5.5.4 Recorded Land Title Records

Review of the historical chain of title report and environmental lien search report obtained from ERIS did not identify and liens on the Site. Copies of the reports are included in Appendix 4.

### 5.5.5 Historical Topographic Maps

The table below outlines observations of the Site and adjacent properties obtained from the review of available historical atlases.

Date	Observations
1895, 1898, 1912, 1920, 1931, 1935, 1952 and 1969	Structures are not depicted on the Site or adjacent properties. However, it should be noted that these maps do not always depict structures when a property is developed.
1971 and 1978	The south adjacent property appears developed with an industrial type structure. Structures are not depicted on the Site or north, west or east adjacent properties. However, it should be noted that these maps do not always depict structures when a property is developed.
2013	Structures are not depicted on the Site or adjacent properties. However, it should be noted that these maps do not always depict structures when a property is developed.

Copies of the historical atlases are included in Appendix 2.

### 5.5.6 Local Street Directories

Listings identified associated with the Site in the ERIS street directories are detailed in the table below.

Year	Historical Use
1939	Private individual
1944, 1949, 1954 and 1958	Vacant
1962	Not listed
1967	Private individual



Year	Historical Use
1972	Vacant
1976, 1981, 1985, 1989 and 1992	Private individuals
1997, 2002 and 2007,	Realty company
2012 and 2017	No listing

Listings identified associated with the adjacent properties in the ERIS street directories are detailed in the table below.

Property	Year	Historical Use
North adjacent	1939, 1944, 1949, 1954, 1958, 1962, 1967, 1972, 1976, 1981, 1985, 1989, 1992, 1997, 2002, 2007, 2012 and 2017	Private individual
West adjacent	1939, 1944, 1949, 1954, 1958, 1962, 1967, 1972 and 1976	Veterinary clinic
	1981, 1985, 1989 and 1992	Various commercial businesses
	1997 and 2002	Private individual
South adjacent	2007, 2012 and 2017	No listing
	1939, 1944, 1949, 1954, 1958, 1962 and 1967	Beechnut Packing Company (food products)
	1972	Not listed
	1976	General Woodwork Co. and Feinberg Plumbing & Heating Co. Inc.
Southwest adjacent	1981, 1985, 1989, 1992, 1997, 2002, 2007, 2012 and 2017	Fedder Industrial Park including machine shops, print shop, laminating shops, woodworking, packaging and various other businesses
	1939, 1944, 1949, 1954, 1958, 1962 and 1967	Harper Method Inc. (toilet preparations)
	1972, 1976, 1981, 1985, 1989 and 1992	IPS MacDonald Printing Company Inc.
	1997	Environmental Development SVC and Penfield Landscape & Nursery
	2002	Not listed
East adjacent	2007, 2012 and 2017	Tom & Paul's Tire Trax Inc.
	1939, 1944, 1949, 1954, 1958, 1962, 1967, 1972, 1976, 1981, 1985, 1989, 1992, 1997, 2002, 2007, 2012 and 2017	Private individual

Copies of the street directories are included in Appendix 2.

### 5.5.7 Summary of Historical Information

The review of readily available and reasonably ascertainable historical information has revealed the following information related to the Site.

Date	Apparent Usage/Occupant
1930 - 1953	Residential
1954 - 1972	Undeveloped
1976 - 2013	Residential
2014 - Present day	Undeveloped



Based on past conversations with the City of Rochester, when residential dwellings are demolished in the City, the foundation, concrete and/or demolition materials are pushed into the basement footprint and the property is graded over. As the former dwellings at the Site were demolished in 1953 and 2013, the nature of the subsurface at the Site proximate the former basement footprints is unknown at this time. As such, a REC has been identified at the Site at this time. Copies of records obtained from the City of Rochester are included in Appendix 6.

The review of readily available and reasonably ascertainable historical information has revealed the following information related to properties adjoining the Site.

Property	Date	Apparent Usage(s)/Occupant(s)
North Adjoining	1912 – Present day	Residential
South Adjoining	1930 – 1967	Beechnut Packaging Company
	1976 – Present day	Fedder Industrial Park including machine shops, print shop, laminating shops, woodworking, packaging and various other businesses
Southwest adjoining	1930 - 1967	Harper Method Inc. (toilet preparations)
	1972 - 1992	IPS MacDonald Printing Company Inc.
	1997	Environmental Development SVC and Penfield Landscape & Nursery
	2007 – Present day	Tom & Paul's Tire Trax Inc.
East Adjoining	1912 – Present day	Residential
West Adjoining	1930 - 1976	Veterinary clinic
	1981 - 1992	Various commercial businesses
	1997 and 2002	Private individual
	2007 – Present day	Vacant residential

Refer to Section 5.2 for additional information regarding regulatory listings associated with the south and southwest adjacent properties.

The southwest adjacent property has been historically utilized for various commercial and industrial-type operations dating back to 1930 including a toilet preparations manufacturer, a printing company, a landscape nursery and a waste tire storage dealer. While the spill identified for the southwest adjacent property has been assigned a closed status by the NYSDEC, based on the long-term use of the property and the apparent flow of groundwater to the northeast and towards the Site, there is an apparent REC related to the nature of operations currently and historically conducted at the southwest adjacent property at this time.

The south adjacent property has been utilized as Fedder Industrial Park since at least 1976 (approximately 42 years). The industrial park has included various commercial and industrial tenants including machine shops, print shops, laminating shops, woodworking, and finishing, and plating operations. Such operations are typically known to incorporate various solvents and petroleum products in their operations. Although Phase II ESAs have been performed at the south adjacent property associated with "closed" Spill #1006197 above, no information has been obtained to date regarding sampling locations or laboratory analytical results associated with the Phase II ESAs or closure documentation associated with PBS #8-458589. While no violations have been identified associated with the RCRA listings and the spills identified for the south adjacent property have been assigned a closed or inactive status by the NYSDEC, based on the long-term industrial use of the property including the likely utilization of various solvents and petroleum products, and the apparent flow of



groundwater to the northeast and towards the Site, there is an apparent REC related to the nature of operations currently and historically conducted at the south adjacent property at this time.

## 6.0 SITE RECONNAISSANCE

Conducted by: Ms. Alexandra Vitulano, Environmental Analyst

Date of site visit: April 25, 2018

Representative photographs from the site visit are included in the Figures and Photographs section of this report. In addition, observations discussed in this Section are outlined on Figure 3 in the Figures and Photographs section of this report. Site visit limitations are outlined in Section 2.5 above. Copies of the field notes taken during the site visit are included in Appendix 4.

### 6.1 Interior Observations

The Site is undeveloped, therefore; no interior observations were made at the time of the site visit.

### 6.2 Exterior Observations

#### 6.2.1 Historical Usage

Observed	Additional Information
Yes	The approximate area of the former dwelling footprints was observable at the ground surface at the time of the site visit. Based on past conversations with the City of Rochester, when residential dwellings are demolished in the City, the foundation, concrete and/or demolition materials are pushed into the basement footprint and the property is graded over. As the former dwellings at the Site were demolished in 1953 and 2013, the nature of the subsurface at the Site proximate the former basement footprints is unknown at this time. As such, a REC has been identified at the Site at this time. Copies of records obtained from the City of Rochester are included in Appendix 6.

#### 6.2.2 Hazardous Substances and Petroleum Products in Connection with Identified Usages

Observed	Additional Information
No	No apparent hazardous substances or petroleum products were observed on the exterior of the Site at the time of the site visit.

#### 6.2.3 Storage Tanks

Noted	Additional Information
No	No apparent indications of aboveground or underground storage tanks (e.g., fill ports, vent pipes, access ways) were observed on the exterior of the Site at the time of the Site visit.

#### 6.2.4 Odors

Noted	Additional Information
No	No apparent strong, pungent, or noxious odors were noted on the exterior of the Site at the time of the site visit.



### 6.2.5 Pools of Liquid(s)

Observed	Additional Information
No	No apparent pools, sumps, or standing water containing liquids likely to be hazardous substances or petroleum products were noted on the exterior of the Site at the time of the site visit.

### 6.2.6 Unidentified Substance Containers

Noted	Additional Information
No	No apparent unidentified substance containers were observed on the exterior of the Site at the time of the site visit.

### 6.2.7 Pits, Ponds, or Lagoons

Observed on the Site	Additional Information
No	No apparent pits, ponds, or lagoons were observed at the Site at the time of the site visit.

### 6.2.8 Stained Soil or Pavement

Observed on the Site	Additional Information
No	No apparent stained soils or pavement were observed at the Site at the time of the site visit.

### 6.2.9 Stressed Vegetation

Observed on the Site	Additional Information
No	No apparent stressed vegetation was observed at the time of the site visit.

### 6.2.10 Solid Waste

Observed on the Site	Additional Information
Yes	The approximate area of the former dwelling footprints was observable at the ground surface at the time of the site visit. Based on past conversations with the City of Rochester, when residential dwellings are demolished in the City, the foundation, concrete and/or demolition materials are pushed into the basement footprint and the property is graded over. As the former dwellings at the Site were demolished in 1953 and 2013, the nature of the subsurface at the Site proximate the former basement footprints is unknown at this time. As such, a REC has been identified at the Site at this time. Copies of records obtained from the City of Rochester are included in Appendix 6.

### 6.2.11 Wastewater

Observed on the Site	Additional Information
No	Wastewater does not appear to be discharged on the exterior of the Site.





### 6.2.12 Wells

Observed on the Site	Additional Information
No	No apparent wells were observed on the exterior of the Site at the time of the site visit or reported to be located on the Site.

### 6.2.13 Septic Systems

Observed on the Site	Additional Information
No	No apparent indications of on-Site septic systems or cesspools were observed on the Site at the time of the site visit.

### 6.2.14 PCBs-Containing Equipment

Observed	Additional Information
No	No apparent electrical or hydraulic equipment reportedly containing PCBs were observed on the exterior of the Site at the time of the site visit.

## 7.0 INTERVIEWS

---

### 7.1 Site Representative

The City of Rochester, Site Representative, indicated that LaBella was provided any and all pertinent information regarding the Site. As such, an interview was not obtained as part of this assessment. A copy of a blank owner/operator questionnaire is included in Appendix 5.

### 7.2 Local Government Officials

A FOIL request was submitted to the City of Rochester's Records Access Officer, Mr. Joseph Fratta, on March 22, 2018 requesting copies of building department, assessment and fire marshal records on file for the Site with the City. According to records obtained from the City of Rochester, the Site is currently owned by Pittsburg Outdoor Advertising. However, records obtained from the Monroe county GIS and the Landmax database websites indicate the Site is actually currently owned by the City of Rochester. Copies of records obtained from the City of Rochester are included in Appendix 6.

### 7.3 Tribal Records

There do not appear to be any Native American Sovereign Territories on or within one mile of the Site. In accordance with ASTM Standard Practice E1527-13, tribal records will only be reviewed if the subject Site falls on or within one mile of Native American Sovereign Territory. Therefore, tribal government representatives were not contacted as part of this AAI Phase I ESA report.

### 7.4 New York State Department of Environmental Conservation

A FOIL request was submitted to the NYSDEC on March 22, 2018. A response was received from the NYSDEC on April 12, 2018; however no documents associated with the Site were included. Copies of the FOIL request and response are included in Appendix 6.



## **7.5 Monroe County Health Department**

A FOIL request was submitted to the MCHD on March 22, 2018. As of the date of this report submission, a response has not been received from the MCHD. Any pertinent information received as a result of this FOIL request will be included as a Letter of Addendum. A copy of the FOIL request is included in Appendix 6.

## **8.0 FINDINGS, OPINIONS AND CONCLUSIONS**

---

We have performed a Phase I ESA in conformance with the scope and limitations of ASTM Practice E1527-13 for 1240 East Main Street, City of Rochester, Monroe County, New York, 14609: the Site.

### **8.1 Findings**

Any exceptions to, or deletions from, this practice are described in Section 2.5 of this report. Based on the results of this assessment, the following RECs have been identified associated with the Site at this time.

#### **SECTION #5.5.3 Site – Former Dwelling Footprints**

Former dwellings at the Site were demolished in 1953 and 2013, and likely contained a basement or crawlspace. The source, composition, and the environmental and geotechnical quality of the backfill material used to fill in the basements or crawlspaces is unknown. Disturbed ground was observed proximate this area at the time of the site visit.

#### **SECTION #5.2 and 5.5.7 - South & Southwest Adjacent Property Uses**

The south adjacent property, addressed as 1237-1261 East Main Street, has been utilized as Fedder Industrial Park since at least 1976 (approximately 42 years). The industrial park has included various commercial and industrial tenants including machine shops, print shops, laminating shops, woodworking, and finishing, and plating operations. Such operations are typically known to incorporate various solvents and petroleum products in their operations. Although Phase II ESAs have been performed at the south adjacent property associated with "closed" Spill #1006197 above, no information has been obtained to date regarding sampling locations or laboratory analytical results associated with the Phase II ESAs. While no violations have been identified associated with the RCRA listings and the spills identified for the south adjacent property have been assigned a closed or inactive status by the NYSDEC, based on the long-term industrial use of the property including the likely utilization of various solvents and petroleum products, and the apparent flow of groundwater to the northeast and towards the Site, there is an apparent REC related to the nature of operations currently and historically conducted at the south adjacent property at this time.

In addition, the southwest adjacent property, addressed as 1233 East Main Street, has been utilized for various industrial and commercial purposes including Harper Method Inc. (toilet preparations) from at least 1930 until at least 1967, IPS MacDonald Printing Company Inc. from at least 1972 until at least 1992, and by Tom & Paul's Tire Trax Inc. (waste tire storage dealer) from at least 2007 until present day. Based on the long term use of the property as a print shop (20 years) and the apparent flow of groundwater to the northeast and towards the Site, there is an apparent REC related to the historical use of the southwest adjacent property at this time



### 8.1.1 *Additional Findings*

Based on the results of this assessment, no apparent HRECs, CRECs, or de minimis conditions have been identified associated with the Site at this time.

## **8.2 Data Failures and Data Gaps**

### 8.2.1 *Data Failures*

ASTM E1527-13 defines a data failure as a failure to achieve the historical research objectives of AAI even after reviewing the standard historical sources that are reasonably ascertainable and likely to be useful. Specifically, the historical research objectives include identifying all obvious uses of the Site from the present, back to the Site's first developed use, or back to 1940, whichever is earlier. A data failure was not encountered within Scope of Work of this assessment.

### 8.2.2 *Data Gaps*

ASTM E1527-13 defines a data gap as a lack of or an inability to obtain information required by this practice despite *good faith* efforts by the *environmental professional* to gather such information. Data gaps may result from incompleteness in any of the activities required by this practice, including, but not limited to site reconnaissance, interviews, data failure, or lack of a User Questionnaire.

A data gap encountered within the Scope of Work of this assessment includes the lack of FOIL response from the MCHD. The receipt of relevant environmental information as a result of FOIL requests has the ability to change the Findings and Conclusions of this report. Any pertinent information received as a result of this FOIL request will be included as a Letter of Addendum.

## **8.3 Opinion of Findings**

Based on the findings of this assessment, further investigation appears warranted at the Site at this time.

## **9.0 DEVIATIONS**

---

No deviations were made to the report, other than the Limitations and Exceptions as stated in Section 2.5.

## **10.0 ADDITIONAL SERVICES**

---

No additional services were provided or agreed upon as part of this assessment.



## 11.0 SIGNATURES OF ENVIRONMENTAL PROFESSIONALS

---

We declare that, to our knowledge and belief, we meet the definition of Environmental Professional as defined in ASTM Standard Practice E1527-13 and §312.20 of 40 CFR §312. We have the specific qualifications based on education, training, and experience to assess a property of the nature, history, and setting at the subject property.

We have developed and performed the Scope of Work for this assessment in conformance with the standards, practices, and limitations set forth in ASTM Standard Practice E1527-13.

**Chris Kibler**  
*Senior Environmental Analyst*  
*Environmental Professional*

The following representatives of LaBella assisted in the completion of this report.

**Shelby Persons**  
*Wetlands and Ecology Specialist*

**Alex Vitulano**  
*Environmental Analyst*

CK/SP/AV/cm

\\PROJECTS2\PROJECTSNZ-2\ROCHESTER, CITY\2181125 - E MAIN ST & LAURA ST ROCH PH I'S\1240 EAST MAIN STREET\REPORTS\2181125\_1240 E MAIN ST., ROCHESTER, NY\_FINAL.DOCX



## 12.0 QUALIFICATIONS OF ENVIRONMENTAL PROFESSIONALS

---

### **Chris Kibler | Senior Environmental Analyst (Environmental Professional)**

Chris is a Senior Environmental Analyst responsible for the coordination and successful completion of Phase I and II ESAs. Working with financial institutions, attorneys, private developers and municipalities, he conducts ESAs in support of real estate transactions and brownfield redevelopment initiatives. Mr. Kibler's experience includes historical and regulatory records review; field sampling and data collection using a variety of techniques and equipment; the review and evaluation of field and laboratory analytical data; and the preparation of technical reports defining potential environmental liabilities and, if warranted, remedial options.

### **Shelby Persons | Wetlands and Ecology Specialist**

Shelby is a Wetlands and Ecology Specialist. However, Shelby was previously the Phase I ESA Technical Manager responsible for the development and training of Phase I Analysts as well as providing efficient analysis and assisting in the completion of environmental reports required for property transactions. The site assessments include evaluation of environmental liability associated with properties such as warehouses, gas stations, auto repair facilities, manufacturing facilities, farms, commercial, and residential.

### **Alex Vitulano | Environmental Analyst**


Alex is an Environmental Analyst and is responsible for the preparation of Phase I Environmental Site Assessments. The site assessments include evaluation of environmental liability associated with properties, and Alex provides efficient analysis and completion of environmental reports for financial institutions, attorneys and private developers.

\\PROJECTS2\PROJECTSNZ-2\ROCHESTER, CITY\2181125 - E MAIN ST & LAURA ST ROCH PH I'S\1240 EAST MAIN STREET\REPORTS\2181125\_1240 E MAIN ST., ROCHESTER, NY\_FINAL.DOCX

## FIGURES AND PHOTOGRAPHS



Approximate Site Area

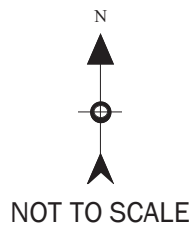
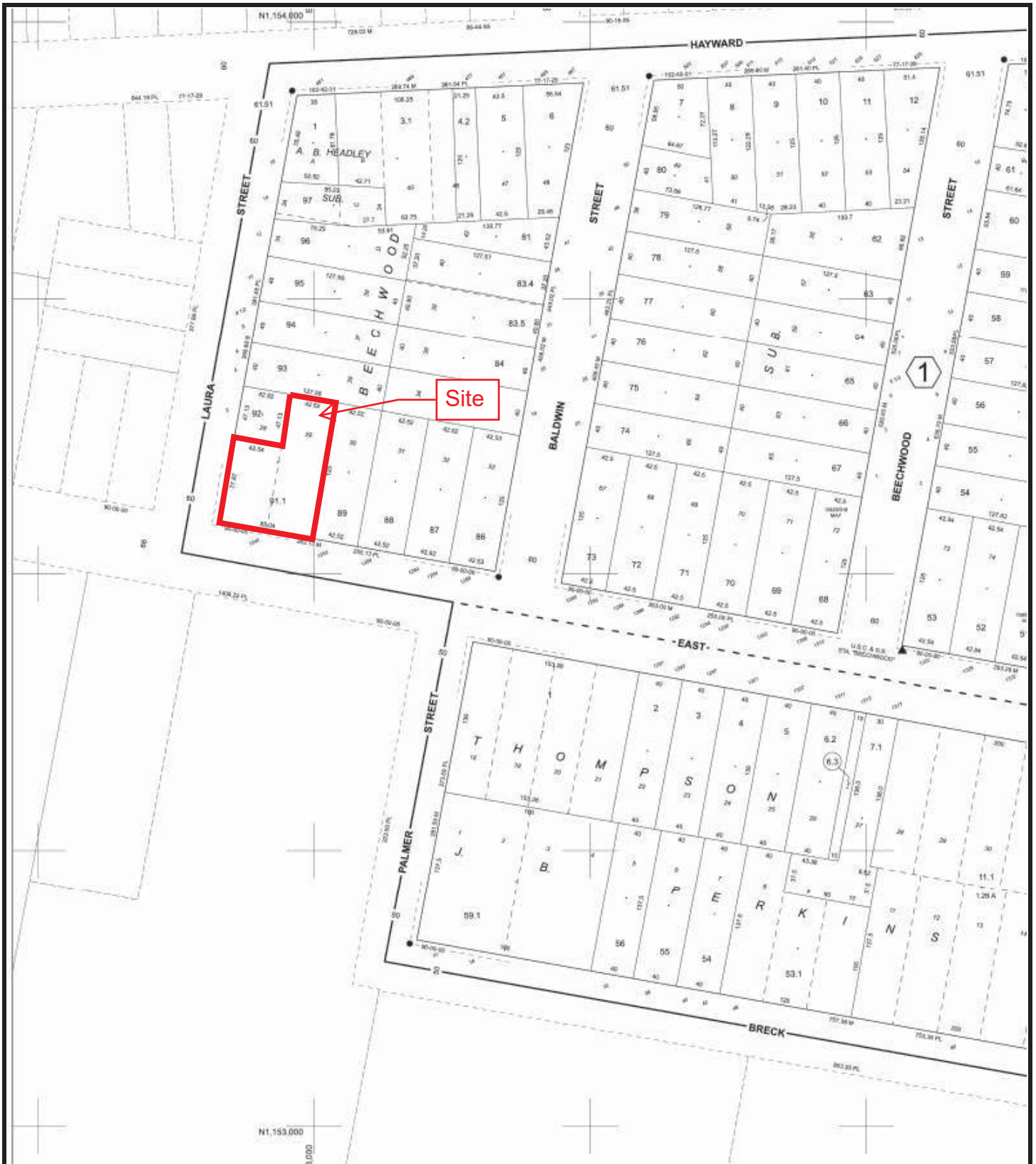


## FIGURE 1 SITE LOCATION MAP

1240 East Main Street  
Rochester, New York 14609



PROJECT NO. 2181125



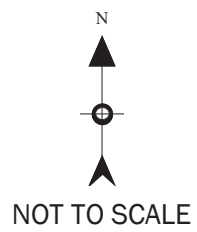
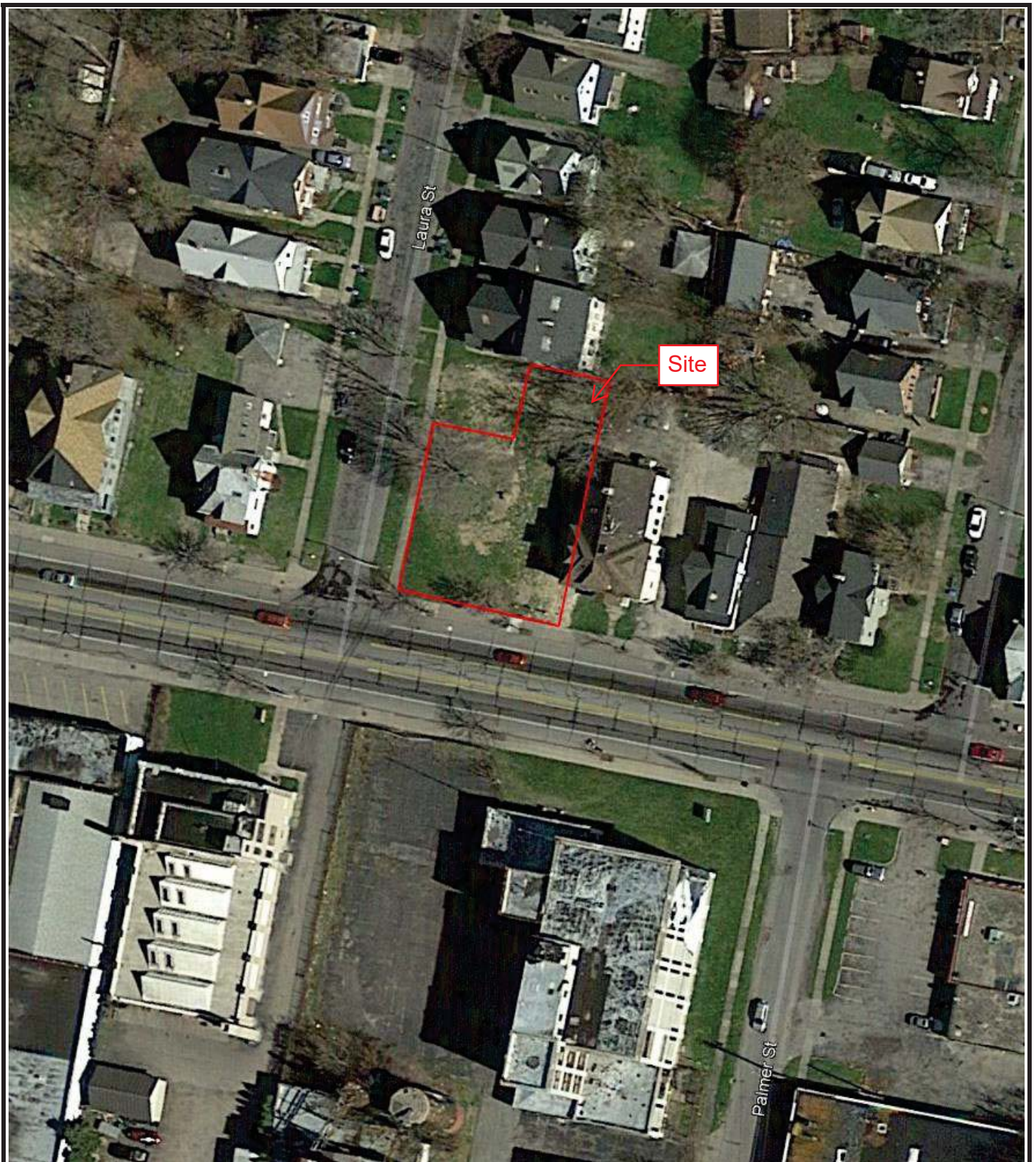
## FIGURE 2 PROPERTY TAX MAP

1240 East Main Street  
Rochester, New York 14609



PROJECT NO. 2181125





### FIGURE 3 SITE SKETCH

1240 East Main Street  
Rochester, New York 14609



PROJECT NO. 2181125



Site and east adjacent vacant lot



North adjacent property



South adjacent property



South adjacent property



West adjacent property



# APPENDIX 1

## Regulatory Records



PBS # :  
8-458589

NEW YORK STATE DEPARTMENT OF ENVIRONMENTAL CONSERVATION  
Petroleum Bulk Storage Program  
Facility Information Report

Printed : 4/30/2018

pbsfactrpt\_foil.rpt

Site Information

FEDDER INDUSTRIAL PARK  
1237 EAST MAIN STREET  
ROCHESTER, NY 14609

Tax Map Information

Boro/Sec.:  
Block:  
Lot:

Site Owner Information

R P FEDDER CORP  
1237 EAST MAIN STREET  
ROCHESTER, NY 14609

Mail Correspondent Information

R P FEDDER CORP  
1237 EAST MAIN STREET  
ROCHESTER, NY 14609

Site Phone: (716) 288-1600

Town: Rochester (c) County: Monroe

Facility Operator: R P FEDDER CORP

Owner Type : Missing Code in Old Data - Must be ATTN:

(716) 288-1600

Authorized Representative:

Emergency Contact: CARMEN PECORINO

Emergency Phone: (716) 482-4044

Site Status : Unregulated/Closed  
Site Type : Unknown

Reg Expires : 12/06/1993 Cert Printed: 12/06/1988 Total Active Tanks : 0  
Cert Issued: 11/23/1988 Total Active Capacity : 0

Last Inspected:  
Inspected By:

(2) Tank No	(3) Tank Loc	(4) Status	(5) Date Instal	(5) Date Closed	(6) Capacity (gals)	(7) Product	(8) Tank Type	(9) Tank IP	(10) Tank EP	(11) Tank SC	(12) Tank LD	(13) Tank OP	(14) Tank SP	(15) Tank Disp	(16) Pipe Loc	(17) Pipe Type	(18) Pipe EP	(19) Pipe SC	(20) Pipe LD	(21) UDC	Next Tank Test	Next Line Test	Tank Owner	
001	5	3	12/01/1973	06/01/1993	8,000	0001	01	01	00	04	00	04	00	00	00	02	00	00						

(See Reverse Side or Last Page for Code Keys)

# PETROLEUM BULK STORAGE APPLICATION - SECTION B - TANK INFORMATION - CODE KEYS

## Action (1)

1. Initial Listing
2. Add Tank
3. Close/Remove Tank
4. Information Correction
5. Recondition/Repair/Reline

## Tank Location (3)

1. Aboveground-contact w/soil
2. Aboveground-contact w/impervious barrier
3. Aboveground on saddles, leggs, stilts, rack or cradle
4. Tank 10% or more below ground
5. Underground including vaulted with no access for inspection
6. Aboveground in Subterranean

## Status (4)

1. In-service
2. Out-of-service
3. Closed-Removed
4. Closed- In Place
5. Tank converted to Non-Regulated use

## Products Stored (7)

### Heating Oils: On-Site

#### Consumption

- 0001. #2 Fuel Oil
- 0002. #4 Fuel Oil
- 0259. #5 Fuel Oil
- 0003. #6 Fuel Oil
- 0012. Kerosene
- 0591. Clarified Oil
- 2711. Biodiesel (Heating)
- 2642. Used Oil (Heating)

### Heating Oils: Resale/

#### Redistribution

- 2718. #2 Fuel Oil
- 2719. #4 Fuel Oil
- 2720. #5 Fuel Oil
- 2721. #6 Fuel Oil
- 2722. Kerosene
- 2723. Clarified Oil
- 2724. Biodiesel (Heating)

## Motor Fuels

- 0009. Gasoline
- 2712. Gasoline/Ethanol
- 0008. Diesel
- 2710. Biodiesel
- 0011. Jet Fuel
- 1044. Jet Fuel (Biofuel)
- 2641. Aviation Gasoline

## Lubricating/Cutting Oils

- 0013. Lube Oil
- 0015. Motor Oil
- 1045. Gear/Spindle Oil
- 0010. Hydraulic Oil
- 0007. Cutting Oil
- 0021. Transmission Fluid
- 1836. Turbine Oil

## Oils Used as Building Materials

- 2626. Asphaltic Emulsions
- 0748. Form Oil

## Petroleum Spirits

- 0014. White/Mineral Spirits
- 1731. Naphtha

## Mineral/Insulating Oils

- 0020. Insulating Oil (e.g., Transformer, Cable Oil)
- 2630. Mineral Oil

## Waste/Used/Other Oils

- 0022 Waste/Used Oil
- 9999. Other-Please list:\*

## Crude Oil

- 0006. Crude Oil
- 0701. Crude Oil Fractions

## Tank Type (8)

- 01. Steel/Carbon Steel/Iron
- 02. Galvanized Steel Alloy
- 03. Stainless Steel Alloy
- 04. Fiberglass Coated Steel
- 05. Steel Tank in Concrete
- 06. Fiberglass Reinforced Plastic (FRP)

- 07. Plastic
- 08. Equivalent Technology
- 09. Concrete
- 10. Urethane Clad Steel
- 99. Other-Please list:\*

## Internal Protection (9)

- 00. None
- 01. Epoxy Liner
- 02. Rubber Liner
- 03. Fiberglass Liner (FRP)
- 04. Glass Liner
- 99. Other-Please list:\*

## External Protection (10/18)

- 00. None
- 01. Painted/Asphalt Coating
- 02. Original Sacrificial Anode
- 03. Original Impressed Current
- 04. Fiberglass
- 05. Jacketed
- 06. Wrapped (Piping)
- 07. Retrofitted Sacrificial Anode
- 08. Retrofitted Impressed Current
- 09. Urethane

## Tank Secondary Containment (11)

- 00. None
- 01. Diking (AST Only)
- 02. Vault (w/access)
- 03. Vault (w/o access)
- 04. Double-Walled (UST Only)
- 05. Synthetic Liner
- 06. Remote Impounding Area
- 07. Excavation Liner
- 09. Modified Double-Walled (AST Only)
- 10. Impervious Underlayment (AST Only)\*\*
- 11. Double Bottom (AST Only)\*\*
- 12. Double-Walled (AST Only)
- 99. Other - Please List:\*

## Tank Leak Detection (12)

- 00. None
- 01. Interstitial Electronic Monitoring
- 02. Interstitial Manual Monitoring
- 03. Vapor Well
- 04. Groundwater Well
- 05. In-Tank System (Auto Tank Gauge)
- 06. Impervious Barrier/Concrete Pad (AST Only)
- 07. Statistical Inventory Reconciliation (SIR)
- 08. Weep holes in vaults with no access for inspection.

## Overfill Protection (13)

- 00. None
- 01. Float Vent Valve
- 02. High Level Alarm
- 03. Automatic Shut-Off
- 04. Product Level Gauge (AST)
- 05. Vent Whistle
- 99. Other-Please list:\*

## Spill Prevention (14)

- 00. None
- 01. Catch Basin
- 99. Other-Please list:\*

## Pumping/Dispensing Method (15)

- 00. None
- 01. Pressurized Dispenser
- 02. Suction Dispenser
- 03. Gravity
- 04. On-Site Heating System (Suction)
- 05. On-Site Heating System (Supply/Return)
- 06. Tank-Mounted Dispenser

## Piping Location (16)

- 00. No Piping
- 01. Aboveground
- 02. Underground/On-ground
- 03. Aboveground/Underground Combination

## Piping Type (17)

- 00. None
- 01. Steel/Carbon Steel/Iron
- 02. Galvanized Steel
- 03. Stainless Steel Alloy
- 04. Fiberglass Coated Steel
- 05. Steel Encased in Concrete
- 06. Fiberglass Reinforced Plastic (FRP)
- 07. Plastic
- 08. Equivalent Technology
- 09. Concrete
- 10. Copper
- 11. Flexible Piping

## Piping Secondary Containment (19)

- 00. None
- 01. Diking (Aboveground Only)
- 02. Vault (w/access)
- 04. Double-Walled (Underground Only)
- 06. Remote Impounding Area
- 07. Trench Liner
- 12. Double-Walled (Aboveground Only)
- 99. Other - Please List:\*

## Pipe Leak Detection (20)

- 00. None
- 01. Interstitial Electronic Monitoring
- 02. Interstitial Manual Monitoring
- 03. Vapor Well
- 04. Groundwater Well
- 07. Pressurized Piping Leak Detector
- 09. Exempt Suction Piping
- 10. Statistical Inventory Reconciliation (SIR)
- 99. Other-Please list:\*

## Under Dispenser Containment (UDC) (21)

Check Box if Present \_\_\_\_\_

\* If other, please list on a separate sheet including tank number

\*\* Each of these codes must be combined with code 01 or 06 to meet compliance requirements

RECEIVED

JUL 22 1993

---

## JOHN R. HOFF, P.E.

---

CONSULTING ENGINEER

120 ELMGROVE ROAD • ROCHESTER, NEW YORK 14626 • (716) 225-7477

July 21, 1993

NYSDEC Water Division  
6274 East Avon-Lima Road  
Avon, New York 14414

Attn: Carol Herington:

Dear Carol:

With reference to our telephone conversation today, I am enclosing a statement concerning the absence of any contamination encountered while removing PBS Tank No. 8-458589 located at Fedder Industrial Park, 1237 East Main Street, Rochester, NY 14609.

**Statement:**

"While in the process of removing subject 8000 gallon tank from the above address, monitoring during excavation was done with a Photo-Ionization Detector (PID). After the tank was removed, a composite sample of earth was taken from the sides and bottom of the excavation and given the "jar test". All PID tests and the jar test indicated no contamination. Some ground water was present in the excavation, and that contained no sheen from petroleum products. The tests were made by Sandra Allen, of Griffin Industrial Services, and witnessed by myself (John R. Hoff, P.E.)"

A copy of the contractor's invoice and bill of lading for the liquid residue is enclosed.

If you have any further questions on this project, please contact me. In the absence of any further communication, we shall consider this project completed to the satisfaction of the NYSDEC.

Very truly yours,

  
John R. Hoff, P.E.

JRH:ps  
Enclosures(2)

# GRIFFIN

## INDUSTRIAL SERVICES INC.

8952 FALLS RD.  
NEW WOODSTOCK, N.Y. 13122  
(315) 662-7400

### INVOICE

Ms. Bonnie Fedder  
1237 Fedder Industrial Park  
1237 E. Main St.  
Rochester, NY 14609

INVOICE NO.	No 02001
DATE	June 30, 1993
ACCOUNT NO.	
YOUR P. O. NUMBER	
TERMS	Net 30 days

JUL 22 1993  
SPILLS/PBS  
SYS DEC 93

QTY	DESCRIPTION	UNIT PRICE	AMOUNT
	R-1457		
	Services for 6/25/93:		
	Tank removal, product disposal and tank closure.		
	As per quote:		
	1) Tank removal		\$3000 00
	2) Product disposal 652 gallons @ \$0.65/gallon Transportation		423 80 200 00
	3) Tank closure PID & "Jar Test"		300 00
	4) Credit for sealing per John Hoff	-	20 00
<b>THANK YOU!</b>			
PLEASE PAY FROM THIS INVOICE		SUB TOTAL	\$3903 80
	Monroe 8%	TAX	312 30
		<b>TOTAL</b>	<b>\$4216 10</b>

# GRIFFIN INDUSTRIAL SERVICES INC.

8952 FALLS RD.  
NEW WOODSTOCK, N.Y. 13122  
(315) 862-7400

SHIPPER'S NO. **Nº 1374**

TANK CLEANING - WASTE DISPOSAL - SPILLS

INVOICE TO Griffin Industrial Services ADDRESS 8952 Falls Road, New Woodstock, NY

REC'D FROM Fedder Industrial Park ADDRESS Rochester, NY

LOADED BY Griffin Industrial Services LOADING DRIVER J.P. Guff DATE 6/25/93

TIME ARRIVED \_\_\_\_\_ TIME LEAVE \_\_\_\_\_ TRUCK \_\_\_\_\_ TRAILER \_\_\_\_\_

PRODUCT	GALLONS	TRUCK START	TRAILER STICK READING	FINISH	RATE	AMOUNT
PETROLEUM OIL NON-COMBUSTIBLE LIQUID						
PETROLEUM OIL COMBUSTIBLE LIQUID NA 1270						
FUEL OIL - COMBUSTIBLE LIQUID NA 1993 LIGHT NO. <u>2</u>	<u>652</u>				<u>6</u>	
FUEL OIL - COMBUSTIBLE LIQUID NA 1993 HEAVY NO. _____						
WASTE FLAMMABLE LIQUID FLAMMABLE LIQUID UN 1993						
GASOLINE - FLAMMABLE LIQUID UN 1203						

*John R. Hill*  
DOT-E-

TIME ARRIVE \_\_\_\_\_ TIME LEAVE \_\_\_\_\_ DEMURRAGE \_\_\_\_\_ UMP \_\_\_\_\_ COLLECT  PREPAID

DEL TO Industrial Oil Tank Service ADDRESS Rt #31 and Conrail, Verona, New York

REC'D BY Brett D. Field DEL. DRIVER \_\_\_\_\_ DATE \_\_\_\_\_

6/29/93  
ORIGINAL INVOICE

**BILL OF LADING—SHIPMENT BY TANK TRUCK**  
THIS IS TO CERTIFY THAT THE ABOVE ARTICLES ARE PROPERLY DESCRIBED BY NAME AND ARE PACKED AND MARKED AND ARE IN PROPER CONDITION FOR TRANSPORTATION ACCORDING TO THE REGULATIONS PRESCRIBED BY THE INTERSTATE COMMERCE COMMISSION SUBJECT TO RULES AND REGULATIONS AS SET FORTH IN TARIFF AND CONTRACT GOVERNING THIS SHIPMENT.

RECEIVED  
JUL 22 1993





# NYSDEC SPILL REPORT FORM



DEC REGION: 8 SPILL NUMBER: 0270189  
 SPILL NAME: SUMNER FINISHING DEC LEAD: TGHALL  
 SPILL DATE: 06/21/2002 SPILL TIME: 12:00 pm  
 CALL RECEIVED DATE: 06/24/2002 RECEIVED TIME: 10:45 am

### SPILL LOCATION

PLACE: SUMNER FINISHING COUNTY: Monroe  
 STREET: 1237 EAST MAIN STREET TOWN/CITY: Rochester (c)  
 COMMUNITY: ROCHESTER  
 CONTACT: CHARLES SUMNER CONTACT PHONE: \_\_\_\_\_

CONT. FACTOR: Abandoned Drums SPILL REPORTED BY: DEC  
 FACILITY TYPE: Commercial/Industrial WATERBODY: \_\_\_\_\_

#### **CALLER REMARKS:**

CALLER STATES THAT SUMNER FINISHING HAS GONE OUT OF BUSINESS AND DECLARED BANKRUPTCY . 10-15 CONTAINERS OF PLATING CHEMICALS (SOME ACIDS AND CYANIDES ) HAVE BEEN LEFT BEHIND ON THE 5th FLOOR OF THIS BUILDING. TWO PROCESS TANKS (450 AND 200 GALLON) ARE ALSO FULL OF PLATING WASTES FLOORS BELOW ARE OCCUPIED AND HEALTH RISK IS HIGH . WARREN WELCH IS THE ATTORNEY FOR THE LANDLORD. HALL, KHALIL, AND MARK LESZCZYNSKI (MCHD) WILL INSPECT. FAXED TO MCHD 1145 HRS ON 6/24/02.

MATERIAL	CLASS	SPILLED	RECOVERED	RESOURCES AFFECTED
plating solution	Other	0 G	0 G	Soil,

### POTENTIAL SPILLERS

COMPANY	ADDRESS	CONTACT
SUMNER FINISHING	1237 EAST MAIN STREET ROCHESTER NY 14609-	CHARLES SUMNER

Tank No.	Tank Size	Material	Cause	Source	Test Method	Leak Rate	Gross Failure
----------	-----------	----------	-------	--------	-------------	-----------	---------------

#### **DEC REMARKS:**

Prior to Sept, 2004 data translation this spill Lead\_DEC Field was "TH"  
 6/24/2002 CHARLES SUMNER (654-7560 OFFICE) IS THE OWNER OF SUMNER FINISHING. FEDDER INDUSTRIAL PAR [SCOTT FEDDER (ATTORNEY FOR FEDDER IS WARREN WELCH 387-0700)] IS THE LANDLORD. MIKE WOLF IS THE BUILDING MANAGER (654-9308). TH INSPECTS THE SITE.

06/24/2002: HALL INSPECTS PROPERTY WITH KHALIL, MARK LESZCZYNSKI (MCHD) AND MIKE WOLF. ~NINE (9) OPEN-TOP PROCESS TANKS ARE FULL OF LIQUIDS (MIXED CYANIDES, ACID RINSES, AND PLATING SOLUTIONS). SEVERAL CONTAINERS AND LAB PACKS ARE ALSO STORED IN PROCESS ROOM AND SHOP . WOLF IS ANXIOUS TO HAVE MATERIALS CONTAINED AND DISPOSED OF . ONLY MINOR SPILLAGE IS EVIDENT BY UTILITY SINK (MAY BE FROM WATER PIPE DRIP). EACH FLOOR OF THE BUILDING HAS SEPERATE VENTILATION SYSTEM.

6/25/2002 TW, ACTING CAPTAIN GEROULD, LT. VAN DURME, AND INV. BENNETT, CONTACT MR. SUMNER AND WARREN WELCH, ATTORNEY FOR THE LANDLORD, TO SEEK COOPERATION IN PERFORMING THE CLEANUP NEEDED. MR. SUMNER IS WILLING TO PERFORM CLEANUP, AND THE LANDLORD IS WILLING TO ALLOW TEMPORARY ACCESS TO ALLOW FOR CLEANUP . DEC REQUIRES MR. SUMNER TO SUBMIT A WRITTEN REMEDIAL

Created On: 06/24/2002

Date Printed: 4/30/2018

Last Updated: 09/05/2013



# NYSDEC SPILL REPORT FORM



**DEC REGION:** 8 **SPILL NUMBER:** 0270189  
**SPILL NAME:** SUMNER FINISHING **DEC LEAD:** TGHALL

PLAN DESCRIBING THE WORK NEEDED AND THE ASSOCIATED TIMETABLE TO COMPLETE THE WORK . DEC INDICATES THAT ANY DISCHARGE TO MONROE COUNTY PURE WATERS SEWERS MUST BE APPROVED BY MCPW

6/26/2002 TW PHONE CONVERSATION WITH MIKE AT MCPW . MR. SUMNER HAS APPLIED FOR AN EXTENTION OF H-DISCHARGE PERMIT TO HANDLE WASTE STREAM. DAN DAVID OF DEC SOLID AND HAZARDOUS MATERIALS UNIT DETERMINES THAT LANDLORD IS LEGALLY RESPONSIBLE FOR WASTE IF ACCESSS IS DENIED TO OWNER

6/26/2002 TW PHONE CONVERSATION WITH MR. SUMNER. MR. SUMNER WILL FORWARD WORK PLAN TO NYSDEC SPILL REFERED TO MIKE KHALIL IN DEC DIVISION OF SOLID AND HAZARDOUS MATERIALS FOR FOLLOW UP . NO FURTHER ACTION NEEDED AT THIS TIME BY SPILLS UNIT .

7/10/2002 TW DISCUSSES PROGRESS WITH MIKE KHALIL AND LE. SUMNER HAS RECEIVED A QUOTE FROM TONAWANDA ENVIRONMENTAL FOR THE OFF -SITE DISPOSAL OF THE MATERIAL THAT CAN NOT BE PROCESSED THROUGH THE MCPW SYTEM (UNDER PERMIT). ADDITIONAL CONTACT WILL BE MADE WITH THE LANDLORD AND MR. SUMNER TO ENSURE THAT THE PROCESS, INCLUDING ACCESS TO THE BUILDING, IS PROGRESSING PROPERLY.

03/07/2003: HALL ON SITE WITH MIKE KHALIL, MIKE WOLLFE, AND JOE MELINO (OPTECH). DEPARTMENT HAS RETAINED OPTECH TO OVERPACK (IF NECESSARY) AND DISPOSE OF REMAINING DRUMS AND CONTAINERS AT T FACILITY. KHALIL AND HALL WILL MONITOR PROGRESS OF WORK.

06/02/2003: OVERPACKING OF CHEMICALS COMPLETED BY OPTECH. ALL CONTAINERS TRANSPORTED TO MONROE COUNTY HHW FACILITY FOR TEMPORARY STORAGE PENDING DISPOSAL ARRANGEMENTS .

06/04/2003 - 06/18/2003: DISPOSAL ACTION COMPLETED (CYCLE CHEM).

08/15/2003: FINAL PAYMENT PACKAGE (OP-TECH) RECEIVED AND APPROVED . NO FURTHER ACTION REQUIRED E SPILLS UNIT AT THIS TIME .

09/05/2013: PAPER FILE REMOVED PER FILE RETENTION POLICY.

**PIN**  
H0597

**T & A**

**COST CENTER**

**CLASS:** B1

**CLOSE DATE:** 03/03/2004

**MEETS STANDARDS:** True



Tonawanda Environmental Corp.  
1138 Military Road  
PO Box 4129  
Buffalo, NY 14217  
(716) 873-9703 Phone  
(716) 877-0227 Fax

*SUMNER  
FINISHING*

**TELECOPY COVER LETTER**

TO: Michael Khalil

PHONE: \_\_\_\_\_ FAX: 585-226-2909

FROM: Carl J Andrews

DATE: 7/8/02

SUBJECT: Summer Finishing

PAGES: (including this page) 14

**COMMENTS:**

\_\_\_\_\_  
\_\_\_\_\_  
\_\_\_\_\_  
\_\_\_\_\_  
\_\_\_\_\_  
\_\_\_\_\_



TONAWANDA ENVIRONMENTAL CORP.

July 8, 2002

Mr. Michael Khalil, P.E.  
New York State Department of Environmental Conservation  
Division of Solid & Hazardous Materials  
6274 East Avon-Lima Road  
Avon, NY 14414

RE: Sumner Finishing/1237 East Main Street, Rochester, New York

Dear Mr. Khalil:

Enclosed please find copies of our quotations to Mr. Sumner for the transportation and disposal of materials at subject site.

The packed lab chemical quotation is lump sum based upon the inventory of materials our staff completed on July 3, 2002 (copy of inventory attached).

The transportation and disposal quotation is expressed on a per unit basis and assumes Mr. Sumner completes the tasks which he committed to at our walk through.

Rates quoted do not include New York State sales tax. Sales tax will be added to our invoice and will require Mr. Sumner to pay for services on a C.O.D. basis.

Please contact us with any questions.

Sincerely,

A handwritten signature in black ink, appearing to read 'Carl J. Andrews', written over a light gray background.

Carl J. Andrews  
Vice President

Enclosures

CJA:dj/mkhalil070802.ltr

One of the Tonawanda Group of Companies  
1138 Military Road P O Box 4129

Buffalo NY 14217

716-873-9703

fax 877-0227



TONAWANDA ENVIRONMENTAL CORP.

July 8, 2002

Mr. Chip Sumner  
Sumner Finishing  
140 East Street  
Honeoye Falls, NY 14472

Dear Mr. Sumner:

On behalf of Tonawanda Environmental Corp., I am pleased to provide you with this quotation for transportation and disposal of the chemical inventory at your facility at 1237 E. Main Street, Rochester, New York.

Prices quoted are firm for **thirty (30)** days and subject to change upon verbal notification from Tonawanda Environmental Corp. and do not include New York State sales tax.

All services performed will be in accordance with Terms and Conditions (dated 09/01/95) and are incorporated into this quotation. Payment terms are cash on delivery.

**Fuel Surcharge:** A diesel fuel surcharge has been instituted on January 15, 2000. The surcharge is based upon the East Coast average diesel fuel price per gallon listed by the United States Department of Energy each Monday (202) 586-6966 and assessed using the Diesel Fuel Surcharge Table attached to this quotation.

We will provide completed shipping paperwork and drum labels. Final disposal will be at a fully permitted hazardous waste disposal facility. Copies of permits and insurance will be provided.

Very respectfully,

Michael Vallone  
Technical Sales Representative

MJM:dil/sumner070502.quo

Enclosure

cc: Mr. E. Kustyn  
New York State Department of  
Environmental Conservation  
6274 East Avon-Lima Road  
Avon, NY 14414

One of the Tonawanda Group of Companies  
1138 Military Road P.O. Box 4129

Mr. Michael Khalil, P.E.  
New York State Department of  
Environmental Conservation  
6274 East Avon-Lima Road  
Avon, NY 14414

Buffalo NY 14217

716-873-9703

fax 877-0227

Mr. Chip Sumner  
 Sumner Finishing  
 July 8, 2002  
 Page 2

DISPOSAL

WASTE MATERIAL	HAZARDOUS WASTE NO.	TSDF	QTY	UNITS	UNIT PRICE	DISPOSAL COST
Copper Plating Solution	F007	Petro-Chem	2	55 gal	\$507	\$1,014
Brass Plating Solution	F007	Petro-Chem	1	55 gal	\$507	507
Silver Plating Solution	F007	Petro-Chem	2	30 gal	\$507	1,014
Gold Plating Solution	F007	Petro-Chem	2	5 gal	\$325	650
Mixed Cyanides	F007	Petro-Chem	1	30 gal	\$425	425
Nickel Plating Solution	D002	Petro-Chem	1	30 gal	\$335	335
Nickel Plating Solution	D002	Petro-Chem		55 gal	\$335	670
Waste Water Treat. Sludg	F006	MDI	1	55 gal	\$135	135
Plating Filters	F006, F007, F008	Petro-Chem	1	55 gal	\$495	495
Mixed Carbonates	F008	Petro-Chem	1	55 gal	\$495	495
Trichlor Still Bottoms	F001	EQRR	1	55 gal	\$179	179
Zinc Chloride Solution	N899	MDI	5	55 gal	\$100	500
Nickel Solution	D002	Petro-Chem	5	55 gal	\$335	1,675
Mixed Acids	D002	Petro-Chem	1	30 gal	\$250	250
Mixed Caustics	D002	MDI	1	30 gal	\$100	100
Nickel Anodes	N899	MDI	1	20 gal	\$50	50
Zinc Anodes	N899	MDI	1	20 gal	\$50	50
Estimated Disposal Cost:						\$8,544

Mr. Chip Sumner  
Sumner Finishing  
July 8, 2002  
Page 3

TRANSPORTATION				
Van Trailer Service to Detroit (assume 2 loads; 1 for acids, 1 for cyanides)	2	loads	\$1,250	\$2,500
Labor to Label and Load Drums (2 techs)	16	hours	\$30	480
PPE, Tools, Etc.	1	each	\$100	100
Estimated Transportation Cost:				\$3,080
Total Project Estimate:				\$11,624

*\$10,000*

Planning assumption:

1. You will pump out all of the material currently in tanks and put it into D.O.T. approved drums.
2. You will consolidate the small quantity containers of acids, caustics, and solvents into D.O.T. approved drums as we discussed.
3. You will treat the drums you indicated that you would treat during our July 1, 2002, walk through. (They were not included on our inventory.)
4. The Lab Pack quantity waste will be addressed on a separate proposal.
5. We will have access to all of the material to obtain samples and generate approval paperwork to appropriate TSDFs.
6. You will be available to assist in the preparation of waste profiles and will be available to sign waste profiles and manifests.
7. The inventory above represents the entire quantity of waste to be removed and additions to the inventory will be addressed as a separate quote.
8. The freight elevator will be available to facilitate removing the drums.

Mr. Chip Sumner  
Sumner Finishing  
July 8, 2002  
Page 4

ACCEPTANCE

This quotation is submitted in duplicate. Please return one signed copy to Tonawanda Environmental Corp. and retain the other for your files.

**Your signature below signifies your acceptance of this quotation and the Terms and Conditions.**

\_\_\_\_\_  
Name & Title (Please Print)

\_\_\_\_\_  
Authorized Signature

\_\_\_\_\_  
Date



**EXHIBIT I****Diesel Fuel Surcharge Table**

Diesel Fuel Price Per Gallon	Surcharge
\$1.10 to \$1.15	1 %
\$1.16 to \$1.21	2 %
\$1.22 to \$1.27	3 %
\$1.28 to \$1.33	4 %
\$1.34 to \$1.39	5 %
\$1.40 to \$1.45	6 %
\$1.46 to \$1.51	7 %
\$1.52 to \$1.57	8 %
\$1.58 to \$1.63	9 %
\$1.64 to \$1.69	10 %
\$1.70 to \$1.75	11 %
\$1.76 to \$1.81	12 %
\$1.82 to \$1.87	13 %
\$1.88 to \$1.93	14 %
\$1.94 to \$1.99	15 %

The surcharge will be adjusted weekly based upon the Department of Energy East Coast average per gallon as updated each Monday afternoon at 4:00 PM.

Department of Energy East Coast fuel prices may be verified by calling the DOE at (202) 586-6966.

TONAWANDA ENVIRONMENTAL CORP.  
TERMS AND CONDITIONS

Following are the general terms and conditions by which Tonawanda Environmental Corp. (TEC) offers its waste management services. These conditions are offered in conjunction with a firm letter of quote, which references specific waste materials and/or transportation offered.

**ACCEPTANCE** - TEC certifies that it has obtained disposal approval for your wastes as listed, and that the disposal facility listed has the required permits and existing capacity to handle your waste materials as quoted.

**PACKAGING** - All drum containers used to ship wastes must be via container approved by DOT/EPA for waste transport and must be properly sealed and free of any exterior residues. Drums must be labeled by law. (Quotes reference 55 gallon drums where drums are listed.)

**ENVIRONMENTAL FEES/TAXES** - All legislated fees, surcharges, taxes and related charges levied for the transport and/or disposal of the listed waste material(s) will be so invoiced to the generator including retroactive adjustments for same.

**NON-CONFORMING/OFF-SPECIFICATION WASTE** - All pricing and services herein stated are based upon the waste materials being as represented, identified and/or specified to Tonawanda Environmental Corp. by the generator. Any deviation from the waste material representation, identification or specification will deem the material non-conforming/off-specification. Title for such non-conforming/off-specification shall at all times remain with the generator. All charges associated with handling, processing and/or returning any non-conforming/off-specification waste material shall be the responsibility of the generator. These charges may include TSDF rejection fees, out of route mileage charges, standard drum transportation and stop charges. Waste will be returned at transporter's convenience.

**RIGHTS RESERVED** - TEC reserves the right to decline to accept for collection, transportation, treatment or disposal any waste which, in its judgment, it cannot transport, treat or dispose of in a lawful manner or without risk of harm to public health or the environment or which cannot be handled economically due to a change in disposal, treatment, charges or sites, governmental regulations or other factors beyond the control of TEC.

**WEIGHT LIMITATIONS** - Since legal allowable load weight limits change depending on equipment variances and by state, TEC reserves the right to refuse for transport any load which is determined to be overweight at the time of pickup, until correction is made to adjust the weight to comply with requirements. It is TEC's responsibility to determine maximum allowable load limitations per shipment and advise the generator of any required adjustments needed to bring the load into weight compliance prior to shipment. Generator is responsible for removal of excess product and applicable demurrage charges.

**PAYMENT TERMS - NET 15 DAYS (US FUNDS)** - Customer agrees to make payment to the office of TEC in the amount as specified on the invoice rendered within 15 days after the date of invoice. All disputes involving items for charges on the invoice must be submitted to TEC in writing within fifteen (15) days from the date of invoice. In the event TEC has not received payment within 15 days after the date of invoice or written notification of disputed items or charges within fifteen (15) days from the date of invoice, customer agrees to pay interest on the unpaid balance at the rate of 1.5 percent per month, commencing upon the expiration of a 30 day period from the date of the invoice.

**DRUM SHIPMENTS** - For less than truckload (LTL) quantities, there is a \$60.00 stop-off charge for pickup. For deliveries to more than one facility, there is an additional \$60.00 stop-off charge per each additional facility. We allow for one hour free loading time and one hour free unloading time for LTL shipments; and two hours free loading time and two hours free unloading time for truckload shipments. Detention will be charged at a rate of \$12.50 per quarter hour thereafter.

**BULK SHIPMENTS** - Waste materials shipped in bulk tank trucks sometimes require a tank washout, and/or physical removal of high solids residue that does not come out of the truck at unloading. The Generator will be advised of this as it occurs and the Generator will be responsible for all bulk tank cleanout charges for labor, materials and sludge disposal.



July 8, 2002

Mr. Chip Sumner  
Sumner Finishing  
140 East Street  
Honeoye Falls, NY 14472

Dear Mr. Sumner

Tonawanda Environmental Corporation is pleased to present this proposal for the packaging, transportation and disposal of obsolete (lab pack) chemicals at your facility at 1237 East Main Street, Rochester, New York. Our personnel will complete the following tasks:

1. We will segregate, package, label and otherwise prepare for shipment all of the materials identified on your waste inventory. These activities will be in compliance with all state and federal regulations.
2. We will complete all required paperwork including packing slips for each container and shipping manifests.
3. We will transport the wastes to the disposal facility via our fully permitted and insured transportation group.
4. We will dispose of the wastes in a manner prescribed by state and federal regulations. Disposal will be accomplished at CWM Chemical Services in Model City, New York, Philip Services and Michigan Disposal in Detroit, Michigan.

Based on your inventory, which is enclosed and incorporated into this proposal, our firm price for the project is \$12,950.00, excluding applicable taxes, i.e. disposal taxes, and New York State sales tax. *\$ 11,500.*

As per federal regulations, Tonawanda Environmental Corporation does not accept and cannot handle radioactive or biologically active materials.

Mr. Chip Sumner  
Sumner Finishing  
July 8, 2002  
Page 2

The prices quoted herein are firm for 30 days from the date of this proposal. This quotation incorporates our Terms and Conditions which are attached, and we respectfully request that you signify your acceptance with both a formal purchase order as well as your signature on this quotation. Terms for this project will be cash on delivery.

We sincerely appreciate the opportunity to present this proposal and look forward to participating in your waste management program.

Sincerely,



Carl J. Andrews  
Vice President

CJA:dls/summerfinishing070802.quo

Enclosure

cc: Mr. E. Kustyn  
New York State Department of  
Environmental Conservation  
6274 East Avon-Lima Road  
Avon, NY 14414

Mr. Michael Khalil, P.E.  
New York State Department of  
Environmental Conservation  
6274 East Avon-Lima Road  
Avon, NY 14414

### ACCEPTANCE

This quotation is submitted in duplicate. Please return one signed copy to Tonawanda Environmental Corporation and retain the other for your files.

\_\_\_\_\_  
Name & Title (Please Print)

\_\_\_\_\_  
Authorized Signature

\_\_\_\_\_  
Date

## INVENTORY OF OBSOLETE CHEMICALS

Sumner Finishing, 1237 E. Main Street, Rochester, New York

<u>Quantity</u>		<u>Description</u>
	<u>5 gallon pail</u>	
1	↓	E TEC 505
3		Lacquer
1		Enthone CU 56
1		Solvent
1		Niklad
1		Copper Nuggets
1		Columbia Pickle Pal
1		E Brite B-150
1		E TEC 510
1		Ekolasid
1		Develo 442
1		Water Lacquer
1		Corrosive
1		Nickel Plating Solution
1		Ekolasid 293 Makeup
1		CU Flex x 305 Acid
1		Besplate 241
1		CU Flex x 306
3		Corrosive
1		Columbian Pickle Pal
1	Niklad F95	
1	Metex Cad it	
2	Oxidizer Ebanol	
1	ARP 35	
	<u>1 gallon container</u>	
2	↓	Xylene
1		Coating
8		Epoxy Coating Part A
8		Epoxy Coating Part B
6		Lacquer Thinner
1		Oxsol
1		Water Emulscon Sealer
1		Antiquing Liquid
2		Acids
3		Glacial Acetic
1		Water Emulsion Sealer
1		Acid Makeup

QuantityDescription

<u>Quantity</u>		<u>Description</u>
	<u>1 gallon container</u>	
4	↓	Ammonium Hydroxide
2		Isobrite 870
1		Stainless Solder Flux
1		Coldwater Detergent
1		ARP 464
1		Multiprep
5		Silicure
1		Dross Fluid
1		Silver Strip
1		Sulfuric Acid
1		Acetic Acid
1		Glacial Acetic Acid
1		Passivation Acidic
1		Zinc Brightener
1		Zinc Chloride (62.5 Solution)
1		Glycerine
1		Nitric Acid
	<u>1 quart container</u>	
3	↓	Epoxy Resin Part A
3		Epoxy Resin Part B
3		Testing Solution
7		Testing Solution
1		Flammable
	<u>1 pint container</u>	
3	↓	Plastic Finish
18		Indicators
1		KF Solution
1		Agno Solution
36		Testing Solution
18		Acid Solution
1		Silver Chromatic with sodium dichromate
1	can	Aerosol Paint
25	lbs	Waste Treat
14	40 oz containers	Testing Solution
1	1 lb container	Mercury Chloride
20	1 lb containers	6.1 solids
1	100 lb container	Lead Nuggets
4	5 lb containers	Non-Haz Salts
1	10 gal container	Oakite 91A

QuantityDescription

1	bag	Boric Acid
2	bags	Caustic Soda
1	bag	Nickel Sulfate
1	bag	Speedy Dri
1	20 gal container	Zinc Balls
1	5 gal container	Nickel Plating Agent
1	10 gal container	Oxidizer 5.1
1	55 gal drum	Dry Acid Salt
1	20 gal container	Charcoal
1	10 gal container	Multi-prep
1	20 gal container	ISO Prep 188 (Aluminum Deoxidizer)
1	10 gal container	Alkaline Etch Cleaner
1	55 gal drum	Sodium Hydroxide
1	20 gal container	Brass Activator
1	20 gal container	Sodium Cyanide Solid
1	15 gal container	Copper Cyanides
1	5 gal container	Fluoboric Acid

TONAWANDA ENVIRONMENTAL CORP.  
TERMS AND CONDITIONS

Following are the general terms and conditions by which Tonawanda Environmental Corp. (TEC) offers its waste management services. These conditions are offered in conjunction with a firm letter of quote, which references specific waste materials and/or transportation offered.

**ACCEPTANCE** - TEC certifies that it has obtained disposal approval for your wastes as listed, and that the disposal facility listed has the required permits and existing capacity to handle your waste materials as quoted.

**PACKAGING** - All drum containers used to ship wastes must be via container approved by DOT/EPA for waste transport and must be properly sealed and free of any exterior residues. Drums must be labeled by law. (Quotes reference 55 gallon drums where drums are listed.)

**ENVIRONMENTAL FEES/TAXES** - All legislated fees, surcharges, taxes and related charges levied for the transport and/or disposal of the listed waste material(s) will be so invoiced to the generator including retroactive adjustments for same.

**NON-CONFORMING/OFF-SPECIFICATION WASTE** - All pricing and services herein stated are based upon the waste materials being as represented, identified and/or specified to Tonawanda Environmental Corp. by the generator. Any deviation from the waste material representation, identification or specification will deem the material non-conforming/off-specification. Title for such non-conforming/off-specification shall at all times remain with the generator. All charges associated with handling, processing and/or returning any non-conforming/off-specification waste material shall be the responsibility of the generator. These charges may include TSDf rejection fees, out of route mileage charges, standard drum transportation and stop charges. Waste will be returned at transporter's convenience.

**RIGHTS RESERVED** - TEC reserves the right to decline to accept for collection, transportation, treatment or disposal any waste which, in its judgment, it cannot transport, treat or dispose of in a lawful manner or without risk of harm to public health or the environment or which cannot be handled economically due to a change in disposal, treatment, charges or sites, governmental regulations or other factors beyond the control of TEC.

**WEIGHT LIMITATIONS** - Since legal allowable load weight limits change depending on equipment variances and by state, TEC reserves the right to refuse for transport any load which is determined to be overweight at the time of pickup, until correction is made to adjust the weight to comply with requirements. It is TEC's responsibility to determine maximum allowable load limitations per shipment and advise the generator of any required adjustments needed to bring the load into weight compliance prior to shipment. Generator is responsible for removal of excess product and applicable demurrage charges.

**PAYMENT TERMS - NET 15 DAYS (US FUNDS)** - Customer agrees to make payment to the office of TEC in the amount as specified on the invoice rendered within 15 days after the date of invoice. All disputes involving items for charges on the invoice must be submitted to TEC in writing within fifteen (15) days from the date of invoice. In the event TEC has not received payment within 15 days after the date of invoice or written notification of disputed items or charges within fifteen (15) days from the date of invoice, customer agrees to pay interest on the unpaid balance at the rate of 1.5 percent per month, commencing upon the expiration of a 30 day period from the date of the invoice.

**DRUM SHIPMENTS** - For less than truckload (LTL) quantities, there is a \$60.00 stop-off charge for pickup. For deliveries to more than one facility, there is an additional \$60.00 stop-off charge per each additional facility. We allow for one hour free loading time and one hour free unloading time for LTL shipments; and two hours free loading time and two hours free unloading time for truckload shipments. Detention will be charged at a rate of \$12.50 per quarter hour thereafter.

**BULK SHIPMENTS** - Waste materials shipped in bulk tank trucks sometimes require a tank washout, and/or physical removal of high solids residue that does not come out of the truck at unloading. The Generator will be advised of this as it occurs and the Generator will be responsible for all bulk tank cleanout charges for labor, materials and sludge disposal.





# NYSDEC SPILL REPORT FORM



DEC REGION: 8 SPILL NUMBER: 1006197  
 SPILL NAME: FEDDER INDUSTRIAL PARK DEC LEAD: MFZAMIAR  
 SPILL DATE: 09/06/2010 SPILL TIME: 12:00 pm  
 CALL RECEIVED DATE: 09/07/2010 RECEIVED TIME: 9:52 am

### SPILL LOCATION

PLACE: FEDDER INDUSTRIAL PARK COUNTY: Monroe  
 STREET: 1237 EAST MAIN STREET TOWN/CITY: Rochester (c)  
 COMMUNITY: ROCHESTER  
 CONTACT: SCOTT FEDDER CONTACT PHONE: (585) 544-8981

CONT. FACTOR: Unknown SPILL REPORTED BY: Other  
 FACILITY TYPE: Commercial/Industrial WATERBODY: \_\_\_\_\_

#### CALLER REMARKS:

WHILE PERFORMING A PHASE 2 INVESTIGATION, CONTAMINATED SOILS WERE IDENTIFIED . TO FORWARD REPORT TO DEPARTMENT . COPY TO MCHD.

MATERIAL	CLASS	SPILLED	RECOVERED	RESOURCES AFFECTED
unknown petroleum	Petroleum	0 G	0 G	Soil,

### POTENTIAL SPILLERS

COMPANY	ADDRESS	CONTACT
FEDDER INDUSTRIAL PARK	1237 EAST MAIN STREET ROCHESTER NY 14609	SCOTT FEDDER (585) 544-8981

Tank No.	Tank Size	Material	Cause	Source	Test Method	Leak Rate	Gross Failure
----------	-----------	----------	-------	--------	-------------	-----------	---------------

#### DEC REMARKS:

9/15/2010 INITIAL PHASE II REPORT RECEIVED AND REVIEWED BY DEPT . SITE HAS TYPICAL FILL MATERIAL (WIT ASH) FOR THE AREA. SAMPLING RESULTS INDICATE MINOR LEVELS OF SVOC IMPACTS, A STAINED AREA INSIDE BLDG #4 (APPARANTLY FROM A ONCE LEAKING DRUM ) AND THE PRESENCE OF A FORMER UST SOUTH OF BLDG

5/11/2011 DEPT REC'D SUPPLEMENTAL PHSE II INVESTIGATION REPORT . 3 TEST BORINGS WERE ADVANCED INSIDE BLDG #4 TO DETERMINE IF THERE ARE IMPACTS UNDER FLOOR FROM DRUM STORAGE AREA . RESULTS NOT SHOW IMPACTS. UST SOUTH OF BLDG #4 WAS ACCESSED AND CONFIRMED THAT IT WAS FILLED IN PLACE WITH CONCRETE.

5/20/2011 NO FURTHER ACTION REQUIRED. LETTER SENT TO MR FEDDER WITH COPY TO LABELLA (SETH DAVIS

09/05/2013: PAPER FILE REMOVED PER FILE RETENTION POLICY.

PIN                      T & A                      COST CENTER

Created On: 09/07/2010

Date Printed: 4/30/2018

Last Updated: 09/05/2013



## Phase II Environmental Site Assessment

Location:

1237 East Main Street  
Rochester, New York

Prepared for:

Mr. Scott Fedder  
P.O. Box 67222  
Rochester, New York

LaBella Project No. 210479

August 2010

# Phase II Environmental Site Assessment

Location:

1237 East Main Street  
Rochester, New York

Prepared for:

Mr. Scott Fedder  
P.O. Box 67222  
Rochester, New York

LaBella Project No. 210479

August 2010

## Table of Contents

	<b>Page</b>
1.0 Introduction and Objectives .....	1
2.0 Project Background and Work Scope .....	1
3.0 Field Investigation Summary .....	3
4.0 Results.....	4
4.1 Site Geology and Hydrogeology.....	4
4.2 Field Screening Results.....	4
4.3 Laboratory Analytical Results .....	5
5.0 Discussion of Findings and Conclusions .....	7
6.0 Recommendations.....	8

### FIGURES

Figure 1	Project Location Map
Figure 2	Site and Subsurface Exploration Plan

### TABLES

Table 1	Summary of VOCs in Soil Samples
Table 2	Summary of SVOCs in Soil Samples
Table 3	Summary of PCBs in Soil Samples
Table 4	Summary of RCRA Metals in Soil Samples
Table 5	Summary of VOCs in Groundwater Sample
Table 6	Summary of SVOCs in Groundwater Sample

### APPENDICES

Appendix 1	Test Boring Logs and Monitoring Well Completion Reports
Appendix 2	Analytical laboratory Report

## 1.0 Introduction and Objectives

LaBella Associates, P.C. ("LaBella") was retained by Scott Fedder to conduct a Phase II Environmental Site Assessment (ESA) at the Fedder Industrial Park located at 1237 East Main Street, Rochester, Monroe County, New York (hereinafter referred to as the "Site"; located as shown on Figure 1).

The Phase II ESA was conducted as a followup to LaBella's Phase I ESA, which identified several Recognized Environmental Conditions on the property. The Phase II was intended to investigate potential contamination at specific locations based on historical Site activities.

## 2.0 Project Background and Work Scope

A Phase I ESA was completed at the Site by LaBella. The findings of the Phase I ESA were summarized in our report entitled "Phase I Environmental Site Assessment, Fedder Industrial Park, 1237 East Main Street, Rochester, New York," dated January 19, 2004. The Phase I ESA identified the following Recognized Environmental Conditions (RECs):

- *On-Site Hazardous Substance, Petroleum, Chemical Usage/Storage/Disposal*
  - Approximately fifteen 55-gallon drums were observed scattered throughout the first floor of Building #4. Some of the drums appeared to be empty and others appeared to contain a liquid product. A petroleum-like product appeared to have leaked from one of the drums inside the building.
  - The Site formerly housed coal and coal ash that were associated with the former power plant at the Site at Building #4. In addition, there is currently an uncovered coal pile present on the west side of Building #5 that reportedly is used for a small foundry operation inside Building #5. The presence of a former coal power plant and historic storage of coal or coal ash could have resulted in the leaching of petroleum hydrocarbons and metals into soil and groundwater.
  - An apparent aboveground storage tank (AST) was observed adjacent to a storage shed in the southwest corner of the Site. The AST appears to be contained in a cinder block structure and could not be thoroughly inspected. The contents of this former AST are unknown.
- *On-Site Petroleum Storage*
  - A 12,000-gallon underground fuel oil tank appears to exist adjacent to the outside south exterior wall of Building #4 under a concrete pad. The tank was apparently installed in approximately the 1940s and Site personnel indicated the tank was reportedly closed in place, however documentation of that closure is not available. In addition, two other underground tanks may be located adjacent to this tank based on historic Sanborn Fire Insurance and Site maps. Based on the age of these tanks, the lack of information relating to tightness testing, and the potential for the tanks to have adversely impacted the subsurface, their presence represents a REC.

- A historic map of the site dated 1919 indicated gasoline drums were stored in a former building located near the southeast corner of Building #4. Further details on this drum storage were not found.
- *Off-Site Petroleum and Chemical Bulk Storage and Major Oil Storage Facilities*
  - Former Gas Station, 1275 East Main Street: This facility was located adjacent to the east of the Site at the southeast corner of Palmer and East Main Street, and appears to have been utilized as a gas station from the 1940s to the 1980s. Although no active spills were found to be listed for this property, based on the age of the facility and the proximity of this petroleum bulk storage facility to the Site, this site is considered to represent a REC due to the potential for migration of contaminated groundwater.
  - Tire Shop, 1233 East Main Street: According to Sanborn Fire Insurance Maps and City of Rochester Directories, an underground tank(s) was located adjacent to the west of the Site, approximately 30 feet west of Building #4 at the Site as shown on the Sanborn Map. Although no active spills were found to be listed for this property, based on the age of the facility and the proximity of this petroleum bulk storage facility to the Site, this site is considered to represent a REC due to the potential for migration of contaminated groundwater.
  - Laidlaw Transit, Inc., 1185 East Main Street: This facility is located west and adjacent to the Site. According to the New York Department of Environmental Conservation (NYSDEC) Petroleum Bulk Storage (PBS) Facility Information Report Form, this facility has an active capacity of 10,275 gallons and stores diesel fuel and lube oil. At the time of the 2003 Phase I ESA, according to the NYSDEC Active Spills Listing, there were three closed and one active listed spill on file with the NYSDEC. The active listed spill, #9515421, indicated that soil and groundwater contamination was encountered after a tank tightness test failed and an underground storage tank was removed. Approximately 4,200 tons of contaminated soil appears to have been removed and disposed of off-site. A check of the current status of Spill File #9515421 indicates it was closed on May 27, 2009. However, based on the proximity of this petroleum bulk storage facility to the Site and that several spills were formerly listed for this facility, the potential for adverse impacts to the Site should be evaluated.
- *Historical Use Information Regarding the Property*
  - Based on review of a site map dated December 5, 1914 and a Sanborn Fire Insurance Map dated 1911/1912, it appears that the adjacent property to the west of the site was formerly the location of The Rochester Fireworks Company. The maps indicate the area immediately to the southwest of the Site included several sheds and at least one was labeled "powder storage." Because fireworks have been known to contain mercury and other metals, this represents a REC.

Since over six years have elapsed since the Phase I ESA was performed, LaBella performed a site walkover, accompanied by Mike Wolfe on June 25, 2010 to update observations made previously. Based on that walkover, the following other potential environmental conditions were observed:

- Mr. Wolfe indicated that the area in the vicinity of the loading dock on the eastern side of the Laidlaw building (west of Fedder Building #5) was historically used for drum storage of unknown liquids from operations at Laidlaw.
- Mr. Wolfe also indicated an aboveground petroleum storage tank had been removed from the south end of the site adjacent to Building #1. The apparent concrete foundation of the tank is still visible.
- The condition of the interior of Building #4 is apparently largely the same as it was during the time of the 2004 Phase I ESA, with the following exceptions:
  - Some of the drums that were present in 2004 have been removed, however those were only empty drums removed by a scrap dealer. Several drums containing unknown materials remain. The drums are rusty, typically have an oily residue on the outside
  - The roof of the building is badly deteriorated, and much of the former powerhouse equipment, stored materials and the floor are covered in rust and debris.

Based on the RECs and other potential environmental conditions identified above, Fedder requested that LaBella Associates investigate the potential for adverse environmental conditions with regard to these areas of the site. The work scope identified in our proposal included subsurface investigations in the vicinity of these locations.

### **3.0 Field Investigation Summary**

A subsurface utility stakeout was arranged with the Underground Facilities Protection Organization (UFPO) to locate any underground public subsurface utilities servicing the Site property.

Sixteen soil test borings (designated GP-01 through GP-16) were performed on July 1-2, 2010 using a track-mounted Geoprobe® direct-push sampling system to depths ranging from 5 to 12 ft below ground surface (bgs). The locations of the test borings and monitoring wells are shown on Figure 2. Copies of the soil test boring logs prepared by LaBella are included in Appendix 1. It should be noted that Geoprobe drill rig access to Building #4 was not feasible so no borings were drilled inside the building.

The explorations were performed by TREC Environmental Services of Spencerport, New York under LaBella observation. Four groundwater monitoring wells were installed (designated MW-1 through MW-4) were installed in borings GP-01, GP-02, GP-04, and GP-06, respectively. However, only well MW-4 took on sufficient groundwater to facilitate groundwater sampling.

The Geoprobe® unit utilizes a 4 ft-long macro-core sampler with disposable polyethylene sleeves. Soil cores are retrieved in 4 ft sections and can be cut from the polyethylene sleeves for observation, field screening, and sampling. The macro-core sampler was decontaminated between samples and borings using analconox and water solution.



Field Screening for presence of volatile organic compound (VOC) presence was performed for each sample with a photoionization detector (PID). PID readings were recorded on the test boring logs (Appendix 1), and a summary of the results of the screening are presented and discussed in the next section.

A soil sample was also obtained beneath the floor slab in Building 4, in the vicinity of the stored drums. The sample was obtained by coring the slab with an electric core drill, and hand-sampling the soil to a depth of about 6 inches below the slab. The corehole and soil were screened with the PID. The floor slab was re-sealed with concrete upon completion of sampling.

## **4.0 Results**

### **4.1 Site Geology and Hydrogeology**

The test borings encountered approximately six inches of asphalt and crushed stone or sand and gravel at the surface. Underlying this was a variable deposit of fill soils or apparently disturbed natural soils that consisted of silt or sandy silt with variable amounts of gravel. The test borings encountered equipment refusal at depth ranging from 6.2 to 12.3 ft bgs. This is generally interpreted to likely be the top of bedrock; however the shallower refusals may also have been in very dense granular soils overlying bedrock.

Layers of ash and cinders were also encountered in several of the test borings at depths ranging up to 9.5 feet below ground surface (bgs). The ash was generally described as black fine-sand sized and the thickness where encountered ranged from a few inches to approximately one ft. A layer of black organic material was encountered in boring GP-01 at a depth of approximately 4 ft. and a layer of black material was also encountered from approximately 9.5 to 10.5 ft. Soil encountered beneath the Building 4 floor slab at the location where the slab was cored was generally a mixture of gravel, sand and silt. This soil appeared to be stained with oil. This is discussed in further detail in Section 4 below. An existing hole in the floor slab was observed approximately 15 ft north of the cored location. That location was also screened with a PID, and the soil was visually characterized, as described below.

Natural soils underlying the fill materials consisted primarily of lacustrine sandy Silt to silty SAND, with some interbedded fine to coarse gravel.

Moist to wet soils were encountered in the test borings at depths ranging from approximately 8 to 11 feet bgs; however only one of the monitoring wells installed accumulated appreciable groundwater. This indicates the water table is generally at or below the top of bedrock, and water in the overburden may exist only as variable "perched" zones.

### **4.2 Field Screening Results**

The following table lists the test borings and summarizes PID readings obtained from each sample:

### Summary of Soil PID Readings

Test Boring/Sample Location ID	Sample Interval (depth in ft)					
	0-2	2-4	4-6	6-8	8-10	10-12
GP-01	0	0	0	0	0	0
GP-02	0	0.2	0	0	0	0
GP-03	0	0	0	0	NA	NA
GP-04	0	0.4	0	0	0	0
GP-05	0	0	0.3	0	NA	NA
GP-06	0	0	0	0	0	0
GP-07	0	0	0	NA	NA	NA
GP-08	0	0	0	0	0	0
GP-09	0	0	0	0	0	0
GP-10	0	0	0	0	0	NA
GP-11	0.2	0	0	0	0	0
GP-12	0	0	0	0	0	0
GP-13	0	0	0	NA	NA	NA
GP-14	0	0	0	0	0	NA
GP-15	0	0	0	0	0	0
GP-16	0	0	0	0	0	NA
Oil Drum Stain Area (under slab)	110	NA	NA	NA	NA	NA

*Notes:*

1. All PID readings were collected utilizing a Minirae 2000 photoionization detector and are expressed in parts per million.
2. The PID screening is performed as a method of determining general presence or absence of VOCs in soil, and to provide a basis for selecting samples for laboratory analysis. The readings obtained provide only an indication of the relative levels of VOC presence in the soil, and are not considered to be a direct quantization of actual soil VOC concentration.
3. Readings shown represent the highest value observed in a given sample interval.
4. "NA" - denotes boring not completed to above listed depth

The screening results summarized in the table above are not indicative of significant presence of VOCs in soil at the test boring locations, with the exception of the sub-slab sample obtained in Building 4, where a reading of 110 ppm was obtained in the upper 6 inches of soil. This soil was also observed to be stained with apparent oil and a strong petroleum odor was present. Soil from an existing hole in the slab a few feet north of the core location was observed to be a gray coarse to fine Sand with fine gravel; PID screening of the soil did not indicate the presence of VOCs.

#### 4.3 Laboratory Analytical Results

LaBella collected and submitted ten soil samples to evaluate the subsurface conditions in the areas of the identified RECs. One water sample was also collected from well MW-4. The following table lists the analyses that were performed on the submitted samples:

**Summary of Laboratory Analyses  
Performed on Each Sample**

Sample ID (depth)	REC/AOC	TCL & STARS VOC <sup>(1)</sup>	STARS VOC <sup>(1)</sup>	TCL SVOCs <sup>(2)</sup>	STARS SVOC <sup>(2)</sup>	PCBs <sup>(3)</sup>	RCRA Metals <sup>(4)</sup>
GP-02 (7-8')	Petroleum UST Area		X		X		
GP-03 (5-6')	On-site coal/ash storage						X
GP-04 (3-4')	On-site coal/ash storage	X			X	X	
GP-07 (2-3')	Powder storage Area	X			X		X
GP-08 (9-10')	AST location	X			X		
GP-10 (6-7')	Onsite coal/ash storage	X		X			X
GP-11 (9.5-10.5')	Petroleum UST Area/ Onsite coal/ash storage		X		X	X	X
GP-12 (8-10')	Offsite petroleum storage/ Onsite exterior drum storage	X			X	X	X
GP-14 (8-8.5')	Former AST		X		X		
GP-15 (8-8.5')	Bldg 4 drums				X	X	
Oil Drum Stain (0-0.5')	Bldg 4 drum storage		X		X		
MW-4 (groundwater sample)	Current and Former ASTs	X			X		

*Notes:*

1. REC/AOC – indicates Recognized Environmental Condition/Area of Concern
2. Soil and water samples were analyzed for Target Compound List (TCL) and/or Spill Technology and Remediation Series (STARS) Volatile Organic Compounds (VOCs) using United States Environmental Protection Agency (USEPA) Method 8260B.
3. Soil and water samples were analyzed for TCL and/or STARS Semivolatile Organic Compounds (SVOCs) using USEPA Method 8270C.
4. Soil samples were analyzed for Polychlorinated Biphenyls (PCBs) using USEPA Method 8082.
5. Soil samples were analyzed for Resource Conservation and Recovery Act (RCRA) Metals except mercury by USEPA Method 6010B and for mercury by USEPA Method 7471A.

The analytical results for the soil samples and groundwater sample are tabulated in Tables 1 through 6. The results are compared to the NYSDEC Technical and Administrative Guidance Memorandum (TAGM) 4046 Recommended Soil Cleanup Objectives. The analytical results for the groundwater sample were compared to the NYSDEC Division of Water Technical and Operational Guidance Series (TOGS) 1.1.1 – *Ambient Water Quality Standards and Guidance Values and Groundwater Effluent Limitations* dated June 1998.

## 5.0 Discussion of Findings and Conclusions

Soil: As discussed above, field screening of samples did not indicate the presence of significant VOC presence in the soils at the sampling locations, with the exception of the sample taken beneath the Building 4 floor slab. That sample location was noted to be oil-stained and strong petroleum odors were present.

As indicated in Tables 1 and 3, VOCs or PCBs were not detected in any of the soil samples from the test borings. The sample from beneath the floor slab in Building 4 contained one VOC (1,3,5-trimethylbenzene, a common component of gasoline and other petroleum products) and one SVOC (Naphthalene, a common oil-related compound). Although these compounds were present at detectable levels their concentrations were below the NYSDEC TAGM 4046 recommended soil cleanup objectives (SCOs).

As indicated in Table 2, sample GP-04 (3-4') had an estimated ("J"-qualified data) concentration of the SVOC benzo(a)pyrene of 140 parts per billion (ppb). The TAGM 4046 SCO for this compound is 61 ppb or the Method Detection Limit, which for this sample is 400 ppb. As such, this detection is not considered an exceedence. Other SVOC compounds were detected in several samples at estimated levels (below the method detection limit) but did not exceed SCO values. This distribution and occurrence of SVOCs is typical of urban fill materials.

As indicated in Table 4, samples GP-07 (2-3') and GP-10 (6-7') had concentrations of mercury of 0.17 and 0.52 parts per million (ppm), respectively. These levels exceed the TAGM 4046 SCO of 0.1 ppm. GP-07 (2-3') was a sample of ash and cinders that was typically encountered in several test borings. This indicates that the mercury found in this sample is likely related to the ash presence and not a result of off-site contamination from the former fireworks operation on the adjacent property described above. GP-10 (6-7') was a sample of soft, moist, black soil that had no evidence of petroleum odor and no indication of VOC presence from field screening. The source of elevated mercury in this sample is not apparent.

Groundwater: As discussed above, only well MW-4 (located in the southwest corner of the Site) produced a volume of groundwater sufficient for sampling. As shown on Tables 5 and 6 VOC or SVOCs were not present at concentrations at or above the method detection limit in this sample.

In summary, the potential RECs identified in the Phase I ESA and the additional potential environmental issues identified during the recent Site walkover have been further investigated as part of this study. The data are generally not indicative of contaminant presence in soil or groundwater at the explorations locations, with following exceptions:

- Sub slab soil beneath Building 4. Although the sample obtained did not contain petroleum-related compounds at levels in excess of the NYSDEC SCOs, petroleum presence was apparent based on observed staining and PID screening results. This petroleum presence appears to be a result of leaking drums stored in the building. The extent of this presence could not be thoroughly characterized within the scope of this investigation.

- Fill soils at locations GP-7 and GP-10. Mercury was present in fill soils at levels exceeding the NYSDEC TAGM 4046 SCOs.

Given the long history of the site and usage as an industrial facility it is possible that impairment may be present at other locations not specifically studied during this investigation.

## 6.0 Recommendations

- The drums containing unknown materials that are located in Building #4 represent an environmental liability, and as such, should be sampled and their contents properly disposed in accordance with applicable regulations.
- Additional investigation of soils beneath the building 4 floor slab are recommended to more thoroughly characterize the presence of apparent petroleum-impacted soils beneath the building. We recommend that measures be taken to facilitate access to the interior for a small track-mounted Geoprobe drill rig that can drill multiple locations within the building to characterize the nature and extent of the apparent oil presence.
- The fuel Oil UST that reportedly still exists on the south side of Building #4 should be opened, if possible and assessed to confirm that it has been properly closed-in-place (i.e. cleaned and filled with an inert material such as sand or concrete). If the tank is found to not be properly closed, any remaining petroleum product or sludge, if present should be removed and the tank should then be removed or properly closed-in-place, in accordance with NYSDEC Petroleum Bulk Storage regulations.
- The presence of mercury in two of the soil samples at levels in excess of NYSDEC cleanup objectives does not appear to represent a critical environmental issue, since metals in unsaturated soils underlying an area covered with pavement are not generally mobile. However, if future development activities at the site involve potential excavation and disturbance of soils at these locations, measures should be taken to properly handle or dispose of the material to prevent inadvertent exposure to mercury.

Y:\FEDDER, SCOTT\210479\REPORTS\PH II ESA\RPT.2010.08.26\_FEDDERINDUSTRIALPARK\_PHASEIIESA\_FINAL.DOC

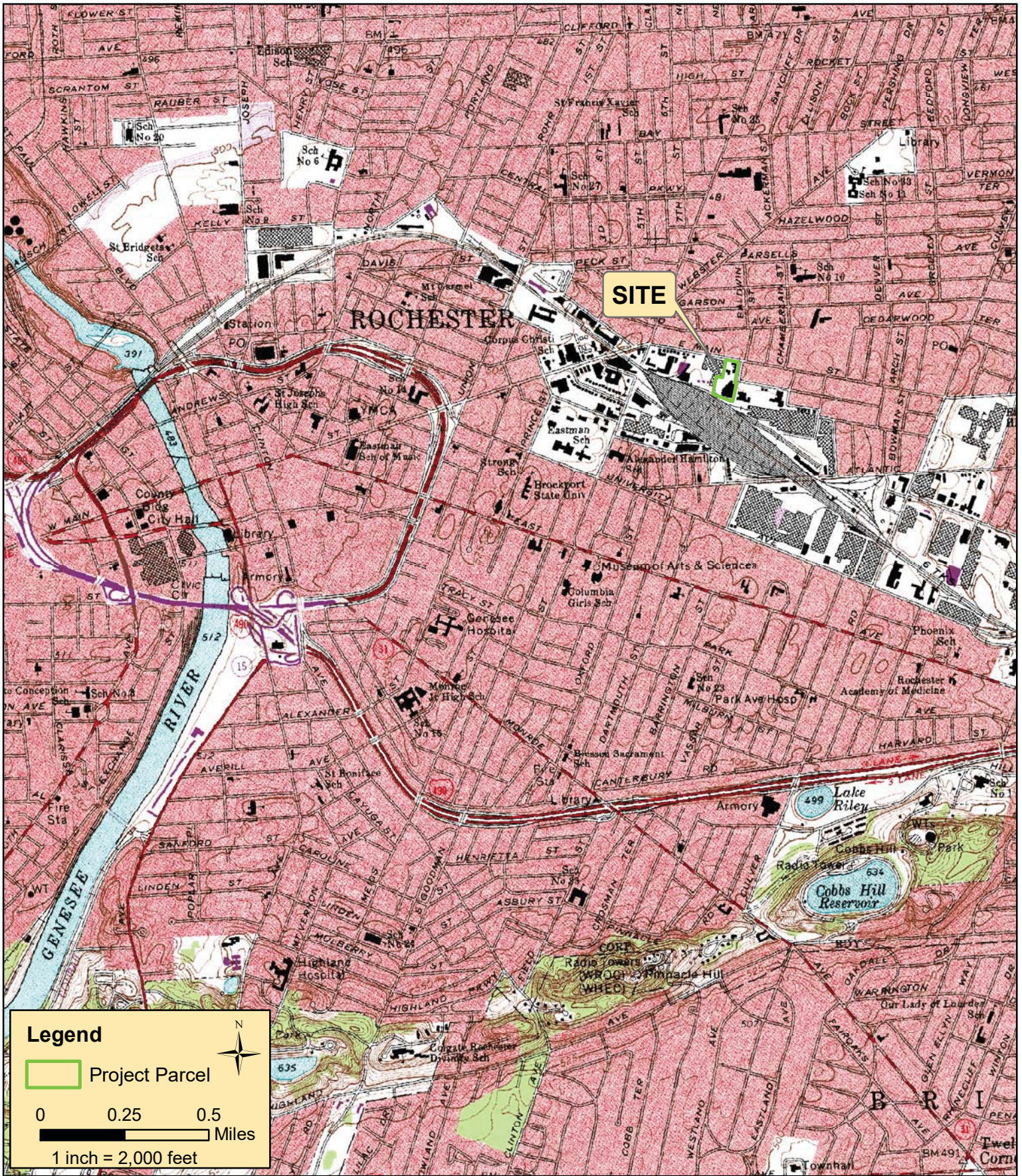
**LaBELLA**

LaBella Associates, P.C.

300 State Street

Rochester, New York 14614

# Figures



PROJECTDRAWING NUMBER  
 [ 210479 ]  
 [ FIGURE 1 ]

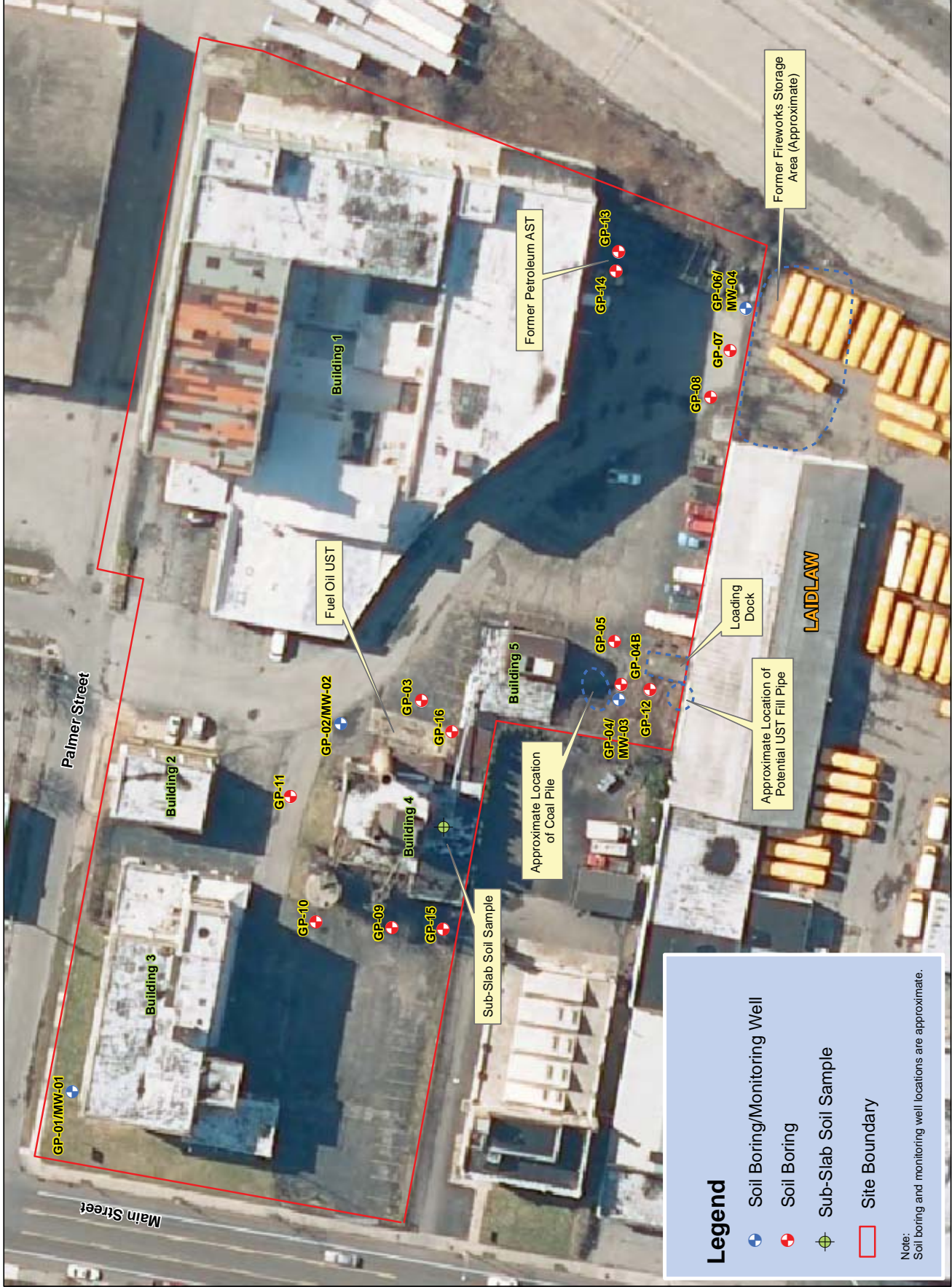
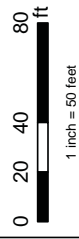
ISSUING TITLE  
**SITE LOCATION WITH USGS  
 7.5 MINUTE TOPO QUAD**

ISSUED FOR: REVIEW  
 ASSIGNED BY: PJ  
 DATE: 8/27/2010  
 DRAWN BY: PJ  
 REVIEWED BY: BM

PROJECT CLIENT  
 Mr. Scott Fedder  
 Fedder Industrial Park  
 1237 East Main Street  
 Rochester, New York 14609

**LABELLA**  
 Associates, P.C.

300 STATE STREET  
 ROCHESTER, NY 14614  
 P: (585) 454-6110  
 F: (585) 454-3066  
 www.labellapc.com  
 COPYRIGHT 2003



**Legend**

- + Soil Boring/Monitoring Well
- + Soil Boring
- + Sub-Slab Soil Sample
- Site Boundary

Note:  
 Soil boring and monitoring well locations are approximate.



**LaBELLA**

LaBella Associates, P.C.  
300 State Street  
Rochester, New York 14614

# Tables

TABLE 1  
 Summary of Volatile Organic Compounds in Soil Samples  
 Feeder Industrial Park  
 1237 East Main Street, Rochester, New York

Soil Boring ID	GP-02	GP-04	GP-07	GP-08	GP-10	GP-11	GP-12	GP-14	Oil Drum Slain	NYSDEC TAGM 4046 Recommended Soil Cleanup Objective
Sample Depth (feet)	7-8	3-4	2-3	9-10	6-7	9.5-10.5	8-10	8-8.5	0-0.5	
Sample Date	7/1/10	7/1/10	7/1/10	7/1/10	7/1/10	7/1/10	7/2/10	7/2/10	8/17/10	
<b>Volatile Organic Compounds</b>										
Chloroethane	N/A	ND-6.1	ND-7.1	ND-5.2	ND-5.9	N/A	ND-5.5	N/A	N/A	N/A
Vinyl Chloride	N/A	ND-6.1	ND-7.1	ND-5.2	ND-5.9	N/A	ND-5.5	N/A	N/A	N/A
Bromochloroethane	N/A	ND-6.1	ND-7.1	ND-5.2	ND-5.9	N/A	ND-5.5	N/A	N/A	N/A
Chloroethane	N/A	ND-6.1	ND-7.1	ND-5.2	ND-5.9	N/A	ND-5.5	N/A	N/A	1,900
Trichloroethane	N/A	ND-6.1	ND-7.1	ND-5.2	ND-5.9	N/A	ND-5.5	N/A	N/A	N/A
1,1-Dichloroethane	N/A	ND-6.1	ND-7.1	ND-5.2	ND-5.9	N/A	ND-5.5	N/A	N/A	400
Acetone	N/A	ND-6.1	ND-7.1	ND-5.2	ND-5.9	N/A	ND-5.5	N/A	N/A	200
Carbon Disulfide	N/A	ND-6.1	ND-7.1	ND-5.2	ND-5.9	N/A	ND-5.5	N/A	N/A	2,700
Methylene Chloride	N/A	ND-6.1	ND-7.1	ND-5.2	3.8 J	N/A	1.5 J	N/A	N/A	100
trans-1,2-Dichloroethane	N/A	ND-6.1	ND-7.1	ND-5.2	ND-5.9	N/A	ND-5.5	N/A	ND-75.4	300
Methyl tert-butyl Ether	ND-5.4	ND-6.1	ND-7.1	ND-5.2	ND-5.9	ND-5.3	ND-5.5	ND-5.4	N/A	N/A
1,1-Dichloroethane	N/A	ND-6.1	ND-7.1	ND-5.2	ND-5.9	N/A	ND-5.5	N/A	N/A	200
Vinyl Acetate	N/A	ND-6.1	ND-7.1	ND-5.2	ND-5.9	N/A	ND-5.5	N/A	N/A	N/A
2-Butanone	N/A	ND-6.1	ND-7.1	ND-5.2	ND-5.9	N/A	ND-5.5	N/A	N/A	N/A
cis-1,2-Dichloroethane	N/A	ND-6.1	ND-7.1	ND-5.2	ND-5.9	N/A	ND-5.5	N/A	N/A	300
Chloroform	N/A	ND-6.1	ND-7.1	ND-5.2	ND-5.9	N/A	ND-5.5	N/A	N/A	300
1,1,1-Trichloroethane	N/A	ND-6.1	ND-7.1	ND-5.2	ND-5.9	N/A	ND-5.5	N/A	N/A	800
Carbon Tetrachloride	N/A	ND-6.1	ND-7.1	ND-5.2	ND-5.9	N/A	ND-5.5	N/A	N/A	600
1,2-Dichloroethane	N/A	ND-6.1	ND-7.1	ND-5.2	ND-5.9	N/A	ND-5.5	N/A	N/A	100
Benzene	ND-5.4	ND-6.1	ND-7.1	ND-5.2	ND-5.9	ND-5.3	ND-5.5	ND-5.4	ND-75.4	60
Trichloroethane	N/A	ND-6.1	ND-7.1	ND-5.2	ND-5.9	N/A	ND-5.5	N/A	N/A	700
1,2-Dichloropropane	N/A	ND-6.1	ND-7.1	ND-5.2	ND-5.9	N/A	ND-5.5	N/A	N/A	N/A
Bromochloroethane	N/A	ND-6.1	ND-7.1	ND-5.2	ND-5.9	N/A	ND-5.5	N/A	N/A	N/A
cis-1,3-Dichloropropane	N/A	ND-6.1	ND-7.1	ND-5.2	ND-5.9	N/A	ND-5.5	N/A	N/A	N/A
trans-1,3-Dichloropropane	N/A	ND-6.1	ND-7.1	ND-5.2	ND-5.9	N/A	ND-5.5	N/A	N/A	1,000
1,1,1-Trichloroethane	ND-5.4	ND-6.1	ND-7.1	ND-5.2	ND-5.9	ND-5.3	ND-5.5	ND-5.4	ND-75.4	1,500
1,2-Dichloroethane	N/A	ND-6.1	ND-7.1	ND-5.2	ND-5.9	N/A	ND-5.5	N/A	N/A	N/A
1,1,2-Trichloroethane	N/A	ND-6.1	ND-7.1	ND-5.2	ND-5.9	N/A	ND-5.5	N/A	N/A	800
1,1,2-Trichloroethane	N/A	ND-6.1	ND-7.1	ND-5.2	ND-5.9	N/A	ND-5.5	N/A	N/A	1,400
1,1,2-Trichloroethane	N/A	ND-6.1	ND-7.1	ND-5.2	ND-5.9	N/A	ND-5.5	N/A	N/A	N/A
2-Hexanone	N/A	ND-6.1	ND-7.1	ND-5.2	ND-5.9	N/A	ND-5.5	N/A	N/A	N/A
Dibromochloroethane	N/A	ND-6.1	ND-7.1	ND-5.2	ND-5.9	N/A	ND-5.5	N/A	N/A	1,700
Chlorobenzene	N/A	ND-6.1	ND-7.1	ND-5.2	ND-5.9	N/A	ND-5.5	N/A	N/A	N/A
1,2-Dichloroethane	ND-5.4	ND-6.1	ND-7.1	ND-5.2	ND-5.9	ND-5.3	ND-5.5	ND-5.4	ND-75.4	5,500
m,p-Xylene	ND-5.4	ND-6.1	ND-7.1	ND-5.2	ND-5.9	ND-5.3	ND-5.5	ND-5.4	ND-75.4	1,200
o-Xylene	ND-5.4	ND-6.1	ND-7.1	ND-5.2	ND-5.9	ND-5.3	ND-5.5	ND-5.4	ND-75.4	1,200
Xylene (Total)	ND-5.4	ND-6.1	ND-7.1	ND-5.2	ND-5.9	ND-5.3	ND-5.5	ND-5.4	ND-75.4	1,200
Styrene	N/A	ND-6.1	ND-7.1	ND-5.2	ND-5.9	N/A	ND-5.5	N/A	N/A	N/A
Bromoform	N/A	ND-6.1	ND-7.1	ND-5.2	ND-5.9	N/A	ND-5.5	N/A	N/A	N/A
Isopropylbenzene	ND-5.4	ND-6.1	ND-7.1	ND-5.2	ND-5.9	ND-5.3	ND-5.5	ND-5.4	N/A	N/A
1,1,2,2-Tetrachloroethane	N/A	ND-6.1	ND-7.1	ND-5.2	ND-5.9	N/A	ND-5.5	N/A	N/A	600
1,1,2,2-Tetrachloroethane	ND-5.4	ND-6.1	ND-7.1	ND-5.2	ND-5.9	ND-5.3	ND-5.5	ND-5.4	ND-75.4	N/A
1,3,5-Trimethylbenzene	ND-5.4	ND-6.1	ND-7.1	ND-5.2	ND-5.9	ND-5.3	ND-5.5	ND-5.4	127.0	N/A
1,3,5-Trimethylbenzene	ND-5.4	ND-6.1	ND-7.1	ND-5.2	ND-5.9	ND-5.3	ND-5.5	ND-5.4	N/A	N/A
1,2,4-Trimethylbenzene	ND-5.4	ND-6.1	ND-7.1	ND-5.2	ND-5.9	ND-5.3	ND-5.5	ND-5.4	N/A	N/A
1,2,4-Trimethylbenzene	ND-5.4	ND-6.1	ND-7.1	ND-5.2	ND-5.9	ND-5.3	ND-5.5	ND-5.4	ND-75.4	N/A
1,2,4-Trimethylbenzene	ND-5.4	ND-6.1	ND-7.1	ND-5.2	ND-5.9	ND-5.3	ND-5.5	ND-5.4	ND-75.4	N/A
1,2,4-Trimethylbenzene	ND-5.4	ND-6.1	ND-7.1	ND-5.2	ND-5.9	ND-5.3	ND-5.5	ND-5.4	ND-377	N/A
1,2,4-Trimethylbenzene	ND-5.4	ND-6.1	ND-7.1	ND-5.2	ND-5.9	ND-5.3	ND-5.5	ND-5.4	N/A	1,600
1,2,4-Trimethylbenzene	N/A	ND-6.1	ND-7.1	ND-5.2	ND-5.9	N/A	ND-5.5	N/A	N/A	8,500
1,2,4-Trimethylbenzene	N/A	ND-6.1	ND-7.1	ND-5.2	ND-5.9	ND-5.3	ND-5.5	ND-5.4	ND-377	N/A
1,2,4-Trimethylbenzene	N/A	ND-6.1	ND-7.1	ND-5.2	ND-5.9	N/A	ND-5.5	N/A	N/A	7,900
1,2,4-Trimethylbenzene	ND-5.4	ND-6.1	ND-7.1	ND-5.2	ND-5.9	ND-5.3	ND-5.5	ND-5.4	ND-189	N/A
1,2,4-Trimethylbenzene	N/A	ND-6.1	ND-7.1	ND-5.2	ND-5.9	N/A	ND-5.5	N/A	N/A	N/A
2-Chloroethyl Vinyl Ether	N/A	ND-6.1	ND-7.1	ND-5.2	ND-5.9	N/A	ND-5.5	N/A	N/A	N/A
Total VOCs	0.0	0.0	0	0.0	3.8	0.0	5.7	0.0	0.0	10,000

**Notes:**  
 1. Samples analyzed using USEPA Methods 8260 (VOCs)  
 2. Analytical Results Expressed in micrograms per kilogram (µg/kg) or parts per billion (ppb).  
 N/A - Compound not analyzed in this sample.

TABLE 2  
Summary of Semivolatile Organic Compounds in Soil Samples  
Fetter Industrial Park  
1237 East Main Street, Rochester, New York

Soil Boring ID	Sample Depth (feet)	Sample Date	GP-02	GP-04	GP-07	GP-08	GP-10	GP-11	GP-12	GP-14	GP-15	OH Drum Stain	NYSDEC TAGM 4046 Recommended Soil Cleanup Objective
<b>Semivolatile Organic Compounds</b>													
Benzene	N/A	N/A	N/A	N/A	N/A	N/A	ND-420	N/A	N/A	N/A	N/A	N/A	30 or MDL
Bis(2-ethylhexyl)ether	N/A	N/A	N/A	N/A	N/A	N/A	ND-420	N/A	N/A	N/A	N/A	N/A	N/A
2-Chlorophenol	N/A	N/A	N/A	N/A	N/A	N/A	ND-420	N/A	N/A	N/A	N/A	N/A	N/A
1,3-Dichlorobenzene	N/A	N/A	N/A	N/A	N/A	N/A	ND-420	N/A	N/A	N/A	N/A	N/A	N/A
1,4-Dichlorobenzene	N/A	N/A	N/A	N/A	N/A	N/A	ND-420	N/A	N/A	N/A	N/A	N/A	N/A
1,2-Dichlorobenzene	N/A	N/A	N/A	N/A	N/A	N/A	ND-420	N/A	N/A	N/A	N/A	N/A	N/A
2-Methylphenol	N/A	N/A	N/A	N/A	N/A	N/A	ND-420	N/A	N/A	N/A	N/A	N/A	100 or MDL
2,2-Dimethyl-1-Chloropropane	N/A	N/A	N/A	N/A	N/A	N/A	ND-420	N/A	N/A	N/A	N/A	N/A	N/A
4-Methylphenol	N/A	N/A	N/A	N/A	N/A	N/A	ND-420	N/A	N/A	N/A	N/A	N/A	900
Hexachlorocyclopentadiene	N/A	N/A	N/A	N/A	N/A	N/A	ND-420	N/A	N/A	N/A	N/A	N/A	N/A
Nitrobenzene	N/A	N/A	N/A	N/A	N/A	N/A	ND-420	N/A	N/A	N/A	N/A	N/A	200 or MDL
Isophthalene	N/A	N/A	N/A	N/A	N/A	N/A	ND-420	N/A	N/A	N/A	N/A	N/A	4,400
2-Nitrophenol	N/A	N/A	N/A	N/A	N/A	N/A	ND-420	N/A	N/A	N/A	N/A	N/A	330 or MDL
2,4-Dimethylphenol	N/A	N/A	N/A	N/A	N/A	N/A	ND-420	N/A	N/A	N/A	N/A	N/A	N/A
2,4-Dichlorophenol	N/A	N/A	N/A	N/A	N/A	N/A	ND-420	N/A	N/A	N/A	N/A	N/A	N/A
1,2,4-Trichlorobenzene	N/A	N/A	N/A	N/A	N/A	N/A	ND-380	ND-370	ND-380	ND-370	ND-390	N/A	N/A
Naphthalene	ND-380	ND-400	ND-470	ND-470	ND-470	ND-360	ND-420	ND-370	ND-380	ND-370	ND-390	501	13,000
1-Chloronaphthalene	N/A	N/A	N/A	N/A	N/A	N/A	ND-420	N/A	N/A	N/A	N/A	N/A	200 or MDL
Bis(2-Ethoxyethyl)ethylene	N/A	N/A	N/A	N/A	N/A	N/A	ND-420	N/A	N/A	N/A	N/A	N/A	N/A
1,4-Dioxane	N/A	N/A	N/A	N/A	N/A	N/A	ND-420	N/A	N/A	N/A	N/A	N/A	N/A
1,4-Dioxane isomers	N/A	N/A	N/A	N/A	N/A	N/A	ND-420	N/A	N/A	N/A	N/A	N/A	N/A
2-Methylisophthalene	N/A	N/A	N/A	N/A	N/A	N/A	ND-420	N/A	N/A	N/A	N/A	N/A	340 or MDL
Hexachlorocyclopentadiene	N/A	N/A	N/A	N/A	N/A	N/A	ND-420	N/A	N/A	N/A	N/A	N/A	N/A
2,4,6-Trichlorophenol	N/A	N/A	N/A	N/A	N/A	N/A	ND-420	N/A	N/A	N/A	N/A	N/A	N/A
2,4,5-Trichlorophenol	N/A	N/A	N/A	N/A	N/A	N/A	ND-850	N/A	N/A	N/A	N/A	N/A	100
2-Chloronaphthalene	N/A	N/A	N/A	N/A	N/A	N/A	ND-420	N/A	N/A	N/A	N/A	N/A	N/A
2-Nitronaphthalene	N/A	N/A	N/A	N/A	N/A	N/A	ND-420	N/A	N/A	N/A	N/A	N/A	450 or MDL
Dimethylphthalate	N/A	N/A	N/A	N/A	N/A	N/A	ND-420	N/A	N/A	N/A	N/A	N/A	2,000
Acetylphenylene	N/A	N/A	N/A	N/A	N/A	N/A	ND-420	N/A	N/A	N/A	N/A	N/A	N/A
2-Nitrofluorene	N/A	N/A	N/A	N/A	N/A	N/A	ND-420	N/A	N/A	N/A	N/A	N/A	N/A
2-Nitrofluorene isomers	N/A	N/A	N/A	N/A	N/A	N/A	ND-420	N/A	N/A	N/A	N/A	N/A	N/A
Acetanilide	ND-380	ND-400	ND-470	ND-470	ND-470	ND-360	ND-420	ND-370	ND-380	ND-370	ND-390	ND-332	500 or MDL
2,4-Dinitrophenol	N/A	N/A	N/A	N/A	N/A	N/A	ND-850	N/A	N/A	N/A	N/A	N/A	200 or MDL
4-Nitrophenol	N/A	N/A	N/A	N/A	N/A	N/A	ND-850	N/A	N/A	N/A	N/A	N/A	100 or MDL
Dibenzofuran	N/A	N/A	N/A	N/A	N/A	N/A	ND-420	N/A	N/A	N/A	N/A	N/A	6,200
2,4-Dinitrotoluene	N/A	N/A	N/A	N/A	N/A	N/A	ND-420	N/A	N/A	N/A	N/A	N/A	N/A
Diethylphthalate	N/A	N/A	N/A	N/A	N/A	N/A	ND-420	N/A	N/A	N/A	N/A	N/A	7,100
1,4-Dichlorophenylether	N/A	N/A	N/A	N/A	N/A	N/A	ND-420	N/A	N/A	N/A	N/A	N/A	N/A
Fluorene	ND-380	ND-400	ND-470	ND-470	ND-470	ND-360	ND-420	ND-370	ND-380	ND-370	ND-390	ND-332	50,000
Fluoranthene	N/A	N/A	N/A	N/A	N/A	N/A	ND-850	N/A	N/A	N/A	N/A	N/A	N/A
1-Methylphenanthrene	N/A	N/A	N/A	N/A	N/A	N/A	ND-420	N/A	N/A	N/A	N/A	N/A	N/A
2-Methylphenanthrene	N/A	N/A	N/A	N/A	N/A	N/A	ND-420	N/A	N/A	N/A	N/A	N/A	N/A
4-Methylphenanthrene	N/A	N/A	N/A	N/A	N/A	N/A	ND-420	N/A	N/A	N/A	N/A	N/A	N/A
Hexachlorobenzene	N/A	N/A	N/A	N/A	N/A	N/A	ND-420	N/A	N/A	N/A	N/A	N/A	N/A
Benzo(a)anthracene	N/A	N/A	N/A	N/A	N/A	N/A	ND-850	N/A	N/A	N/A	N/A	N/A	410
Fluoranthene	N/A	N/A	N/A	N/A	N/A	N/A	ND-850	N/A	N/A	N/A	N/A	N/A	1000 or MDL
Phenanthrene	ND-380	190 J	ND-470	ND-470	ND-470	ND-360	83 J	ND-370	ND-380	ND-370	ND-390	ND-332	50,000
Anthracene	ND-380	44 J	ND-470	ND-470	ND-470	ND-360	ND-420	ND-370	ND-380	ND-370	ND-390	ND-332	50,000
Carbazole	N/A	N/A	N/A	N/A	N/A	N/A	ND-420	N/A	N/A	N/A	N/A	N/A	N/A
Fluoranthene	N/A	N/A	N/A	N/A	N/A	N/A	ND-420	N/A	N/A	N/A	N/A	N/A	N/A
Pyrene	ND-380	340 J	ND-470	ND-470	ND-470	ND-360	120 J	ND-370	ND-380	ND-370	ND-390	ND-332	8,100
Benzo(a)pyrene	ND-380	84 J	ND-470	ND-470	ND-470	ND-360	ND-420	ND-370	ND-380	ND-370	ND-390	ND-332	50,000
3,3'-Dichlorobenzidine	N/A	N/A	N/A	N/A	N/A	N/A	ND-420	N/A	N/A	N/A	N/A	N/A	N/A
Chrysene	ND-380	170 J	ND-470	ND-470	ND-470	ND-360	53 J	ND-370	ND-380	ND-370	ND-390	ND-332	224 or MDL
Benzo(b)fluoranthene	ND-380	160 J	ND-470	ND-470	ND-470	ND-360	45 J	ND-370	ND-380	ND-370	ND-390	ND-332	400
Bis(2-ethylhexyl)phthalate	N/A	N/A	N/A	N/A	N/A	N/A	ND-420	N/A	N/A	N/A	N/A	N/A	50,000
Di-n-octylphthalate	N/A	N/A	N/A	N/A	N/A	N/A	ND-420	N/A	N/A	N/A	N/A	N/A	50,000
Benzofluoranthene	ND-380	170 J	ND-470	ND-470	ND-470	ND-360	100 J	ND-370	ND-380	ND-370	ND-390	ND-332	1,100
Benzo(k)fluoranthene	ND-380	97 J	ND-470	ND-470	ND-470	ND-360	53 J	ND-370	ND-380	ND-370	ND-390	ND-332	61 or MDL
Indeno(1,2,3-cd)pyrene	ND-380	91 J	ND-470	ND-470	ND-470	ND-360	ND-420	ND-370	ND-380	ND-370	ND-390	ND-332	3,200
Benzo(a)anthracene	ND-380	ND-400	ND-470	ND-470	ND-470	ND-360	ND-420	ND-370	ND-380	ND-370	ND-390	ND-332	11,000
Benzo(a)pyrene	ND-380	110 J	ND-470	ND-470	ND-470	ND-360	71 J	ND-370	ND-380	ND-370	ND-390	ND-332	50,000
Total SVOCs	0	1,382	103	799	391	73	0	0	0	0	0	501	500,000

Notes:  
1. Samples analyzed using USEPA Methods 8270 (SVOCs)  
2. Analytical Results Expressed in micrograms per kilogram (ug/kg) or parts per billion (ppb).  
N/A - Compound not analyzed for in this sample.

**TABLE 3**  
**Summary of Polychlorinated Biphenyls (PCBs) in Soil**  
**Fedder Industrial Park**  
**1237 East Main Street, Rochester, New York**

Soil Boring ID	GP-04	GP-11	GP-12	GP-15	NYSDEC TAGM 4046 Recommended Soil Cleanup Objective
Sample Depth (feet)	3-4	9.5-10.5	8-10	8-8.5	
Sample Date	7/1/10	7/1/10	7/2/10	7/2/10	
<i>Semivolatile Organic Compounds</i>					
Aroclor 1016	ND<40	ND<37	ND<37	ND<39	---
Aroclor 1221	ND<40	ND<37	ND<37	ND<39	---
Aroclor 1232	ND<40	ND<37	ND<37	ND<39	---
Aroclor 1242	ND<40	ND<37	ND<37	ND<39	---
Aroclor 1248	ND<40	ND<37	ND<37	ND<39	---
Aroclor 1254	ND<40	ND<37	ND<37	ND<39	---
Aroclor 1260	ND<40	ND<37	ND<37	ND<39	---
Total PCBs	0	0	0	0	10,000

**Notes:**

1. Samples analyzed using USEPA Methods 8082 (PCBs).
2. Analytical Results Expressed in micrograms per Kilogram ( $\mu\text{g}/\text{Kg}$ ) or parts per billion (ppb).

**TABLE 4**  
**Summary of Metals in Soil**  
**Fedder Industrial Park**  
**1237 East Main Street, Rochester, New York**

Soil Boring ID	GP-03	GP-07	GP-10	GP-11	GP-12	NYSDEC TAGM 4046 Recommended Soil Cleanup Objective
Sample Depth (feet)	5-6	2-3	6-7	9.5-10.5	8-10	
Sample Date	7/1/10	7/1/10	7/1/10	7/1/10	7/2/10	
<i>Metals</i>						
Arsenic	2.4	7.2	4.2	1.9	1.7	7.5 or SB
Barium	14	69	140	38	19	300 or SB
Cadmium	0.13 J	0.34 J	0.38	0.12 J	0.14 J	1 or SB
Chromium	3.5	20	15	4.5	4.3	10 or SB
Lead	5.4	120	43	9.5	3.1	SB
Selenium	ND<1.0	ND<2.1	ND<1.1	ND<1.4	0.87 J	2 or SB
Silver	ND<1.0	0.14 J	ND<1.1	ND<1.4	ND<1.2	SB
Mercury	ND<0.046	0.17	0.52	ND<0.038	ND<0.038	0.1

**Notes:**

1. Samples analyzed using USEPA Methods 6010 (All metals except Mercury) and 7471 (Mercury).
2. Analytical Results Expressed in milligrams per Kilogram (mg/Kg) or parts per million (ppm).

SB = Eastern USA Site Background

- Arsenic - 3-12 ppm
- Barium - 15-600 ppm
- Cadmium - 0.1-1 ppm
- Chromium - 1.5-40 ppm
- Lead - 200-500 ppm
- Selenium - 0.1-3.9 ppm
- Silver - N/A

Shaded cells indicate exceedance of the NYSDEC TAGM 40046 Recommended Soil Cleanup Objective.

**TABLE 5**  
**Summary of Volatile Organic Compounds in Groundwater Sample**

**Fedder Industrial Park**  
**1237 East Main Street, Rochester, New York**

Soil Boring ID	MW-04	NYSDEC TOGS 1.1.1 Groundwater Standard
Sample Date	7/2/10	
<i>Volatile Organic Compounds</i>		
Chloromethane	ND<5.0	NA
Vinyl Chloride	ND<5.0	2
Bromomethane	ND<5.0	5
Chloroethane	ND<5.0	5
Trichlorofluoromethane	ND<5.0	5
1,1-Dichloroethene	ND<5.0	5
Acetone	ND<5.0	50
Carbon Disulfide	ND<5.0	NA
Methylene Chloride	ND<5.0	5
trans-1,2-Dichloroethene	ND<5.0	5
Methyl tert-butyl Ether	ND<5.0	NA
1,1-Dichloroethane	ND<5.0	5
Vinyl Acetate	ND<5.0	NA
2-Butanone	ND<5.0	NA
cis-1,2-Dichloroethene	ND<5.0	5
Chloroform	ND<5.0	7
1,1,1-Trichloroethane	ND<5.0	5
Carbon Tetrachloride	ND<5.0	5
1,2-Dichloroethane	ND<5.0	0.6
Benzene	ND<5.0	1
Trichloroethene	ND<5.0	5
1,2-Dichloropropane	ND<5.0	1
Bromodichloromethane	ND<5.0	50
cis-1,3-Dichloropropene	ND<5.0	0.4
4-Methyl-2-pentanone	ND<5.0	NA
Toluene	ND<5.0	5
trans-1,3-Dichloropropene	ND<5.0	0.4
1,1,2-Trichloroethane	ND<5.0	1
Tetrachloroethene	ND<5.0	5
2-Hexanone	ND<5.0	50
Dibromochloromethane	ND<5.0	50
Chlorobenzene	ND<5.0	5
Ethylbenzene	ND<5.0	5
m,p-Xylene	ND<5.0	5
o-Xylene	ND<5.0	5
Xylene (Total)	ND<5.0	5
Styrene	ND<5.0	930
Bromoform	ND<5.0	50
Isopropylbenzene	ND<5.0	5
1,1,2,2-Tetrachloroethane	ND<5.0	5
n-Propylbenzene	ND<5.0	5
1,3,5-Trimethylbenzene	ND<5.0	5
tert-Butylbenzene	ND<5.0	5
1,2,4-Trimethylbenzene	ND<5.0	5
sec-Butylbenzene	ND<5.0	5
4-Isopropyltoluene	ND<5.0	5
1,3-Dichlorobenzene	ND<5.0	3
1,4-Dichlorobenzene	ND<5.0	3
n-Butylbenzene	ND<5.0	5
1,2-Dichlorobenzene	ND<5.0	3
Naphthalene	ND<5.0	10
2-Chloroethyl Vinyl Ether	ND<5.0	NA
Total VOCs	0.0	

**Notes:**

1. Samples analyzed using USEPA Methods 8260 (VOCs)
2. Analytical Results Expressed in micrograms per liter (µg/L) or parts per billion (ppb).

**TABLE 6**  
**Summary of Semivolatile Organic Compounds**  
**in Groundwater Sample**

**Fedder Industrial Park**  
**1237 East Main Street, Rochester, New York**

Soil Boring ID	MW-04	NYSDEC TOGS 1.1.1 Groundwater Standard
Sample Date	7/2/10	
<i>Semivolatile Organic Compounds</i>		
Naphthalene	ND<10	10
Acenaphthene	ND<10	20
Fluorene	ND<10	50
Phenanthrene	ND<10	50
Anthracene	ND<10	50
Fluoranthene	ND<10	50
Pyrene	ND<10	50
Benzo (a) anthracene	ND<10	0.002
Chrysene	ND<10	0.002
Benzo (b) fluoranthene	ND<10	0.002
Benzo (k) fluoranthene	ND<10	0.002
Benzo (a) pyrene	ND<10	ND
Indeno (1,2,3-cd) pyrene	ND<10	0.002
Dibenzo (a,h) anthracene	ND<10	NA
Benzo (g,h,i) perylene	ND<10	NA
Total SVOCs	0	

**Notes:**

1. Samples analyzed using USEPA Methods 8270 (SVOCs)
2. Analytical Results Expressed in micrograms per liter ( $\mu\text{g/L}$ ) or parts per billion (ppb).

**LaBELLA**

LaBella Associates, P.C.  
300 State Street  
Rochester, New York 14614

# Appendix 1





300 STATE STREET, ROCHESTER, NY  
ENVIRONMENTAL ENGINEERING CONSULTANTS

**PROJECT**  
Phase II ESA  
Fedder Industrial Park  
1237 East Main St, Rochester, NY  
Project # 210479

**BORING:** GP-01  
**SHEET** 1 OF 1  
**JOB:**  
**CHKD BY:**

CONTRACTOR: Trec Environmental BORING LOCATION: NE corner off Palmer rd.  
DRILLER: Mike GROUND SURFACE ELEVATION DATUM:  
LABELLA REPRESENTATIVE: E. Lee START DATE: 7/1/2010 END DATE 7/1/2010

TYPE OF DRILL RIG: Geoprobe 54 LT DRIVE SAMPLER TYPE: Hollow core plastic sleeve  
AUGER SIZE AND TYPE: N/A INSIDE DIAMETR: N/A  
OVERBURDEN SAMPING METHOD: N/A OTHER:

DEPTH	SAMPLE			VISUAL CLASSIFICATION	PID FIELD SCREEN (PPM)	REMARKS
	SAMPLE NO. AND DEPTH	SAMPLE RECOVERY	STRATA CHANGE			
0			0.5'	TOPSOIL	0	
2		3'		Light brown sandy SILT, trace fine-medium gravel, moist.	0	
4	S1 4-5'			0.5' layer of black organic material - no odor and no PID hit.	0	
6		3'		Light brown sandy SILT, trace fine gravel	0	
8				Layer of light brown crushed stone.	0	
10		3'		Light brown sandy SILT, moist.	0	
				Light brown sandy SILT, wet.	0	
12				Refusal at 11.3'		
14						
16						

WATER LEVEL DATA			DEPTH (FT)			NOTES:
DATE	TIME	ELAPSED TIME	BOTTOM OF CASING	BOTTOM OF BORING	GROUNDWATER ENCOUNTERED	
					9.0'	Well MW-1 installed Sample S1 collected from 4-5' at 09:05

**GENERAL NOTES**

- 1) STRATIFICATION LINES REPRESENT APPROXIMATE BOUNDARY BETWEEN SOIL TYPES, TRANSITIONS MAY BE GRADUAL.
- 2) WATER LEVEL READINGS HAVE BEEN MADE AT TIMES AND UNDER CONDITIONS STATED, FLUCTUATIONS OF GROUNDWATER MAY OCCURE DUE TO OTHER FACTORS THAN THOSE PRESENT AT THE TIME MEASUREMENTS WERE MADE

**BORING:** GP-01



300 STATE STREET, ROCHESTER, NY  
ENVIRONMENTAL ENGINEERING CONSULTANTS

**PROJECT**  
Phase II ESA  
Fedder Industrial Park  
1237 East Main St, Rochester, NY  
Project # 210479

**BORING:** GP-02  
**SHEET** 1 OF 1  
**JOB:**  
**CHKD BY:**

**CONTRACTOR:** Trec Environmental  
**DRILLER:** Mike  
**LABELLA REPRESENTATIVE:** E. Lee  
**BORING LOCATION:** East of concrete pad that is south of Bldg 4  
**GROUND SURFACE ELEVATION**  
**DATUM:**  
**START DATE:** 7/1/2010 **END DATE:** 7/1/2010

**TYPE OF DRILL RIG:** Geoprobe 54 LT  
**AUGER SIZE AND TYPE:** N/A  
**OVERBURDEN SAMPLING METHOD:** N/A  
**DRIVE SAMPLER TYPE:** Hollow core plastic sleeve  
**INSIDE DIAMETR:** N/A  
**OTHER:**

DEPTH	SAMPLE			VISUAL CLASSIFICATION	PID FIELD SCREEN (PPM)	REMARKS
	SAMPLE NO. AND DEPTH	SAMPLE RECOVERY	STRATA CHANGE			
0			0.5'	Asphalt/gravel/crushed stone	0	
2		1.5'		black ash-like material	0.2	
4				black-brown sand, gravel, silt mix, ash-like material, no odor	0	
6		2.5'		Similar to above	0	
8	S1 7-8'			Light brown sandy SILT, trace fine gravel, moist to wet.	0	
10		2.7'		Similar to above, wet.	0	
12				Refusal at 11.5'		
14						
16						

WATER LEVEL DATA			DEPTH (FT)			NOTES:
DATE	TIME	ELAPSED TIME	BOTTOM OF CASING	BOTTOM OF BORING	GROUNDWATER ENCOUNTERED	
						Well MW-2 installed Sample S1 collected from 7-8' at 09:50

**GENERAL NOTES**

- 1) STRATIFICATION LINES REPRESENT APPROXIMATE BOUNDARY BETWEEN SOIL TYPES, TRANSITIONS MAY BE GRADUAL.
- 2) WATER LEVEL READINGS HAVE BEEN MADE AT TIMES AND UNDER CONDITIONS STATED, FLUCTUATIONS OF GROUNDWATER MAY OCCURE DUE TO OTHER FACTORS THAN THOSE PRESENT AT THE TIME MEASUREMENTS WERE MADE

**BORING:** GP-02



300 STATE STREET, ROCHESTER, NY  
ENVIRONMENTAL ENGINEERING CONSULTANTS

**PROJECT**  
Phase II ESA  
Fedder Industrial Park  
1237 East Main St, Rochester, NY  
Project # 210479

**BORING:** GP-03  
**SHEET** 1 OF 1  
**JOB:**  
**CHKD BY:**

**CONTRACTOR:** Trec Environmental  
**DRILLER:** Mike  
**LABELLA REPRESENTATIVE:** E. Lee  
**BORING LOCATION:** South of concrete pad that is south of Bldg 4  
**GROUND SURFACE ELEVATION:**  
**DATUM:**  
**START DATE:** 7/1/2010 **END DATE:** 7/1/2010

**TYPE OF DRILL RIG:** Geoprobe 54 LT  
**AUGER SIZE AND TYPE:** N/A  
**OVERBURDEN SAMPLING METHOD:** N/A  
**DRIVE SAMPLER TYPE:** Hollow core plastic sleeve  
**INSIDE DIAMETR:** N/A  
**OTHER:**

DEPTH	SAMPLE			VISUAL CLASSIFICATION	PID FIELD SCREEN (PPM)	REMARKS
	SAMPLE NO. AND DEPTH	SAMPLE RECOVERY	STRATA CHANGE			
0			0.5'	Asphalt	0	
			1.0'	Crushed stone	0	
			1.5'	Ash-like material - black	0	
2		2.3'		Dark brown silty SAND, medium gravel	0	
				Light brown silty SAND, moist.	0	
4					0	
	S1 5-6'			Similar to above with trace fine gravel.	0	
6		2.5'			0	
					0	
8				Refusal at 6.8'		
10						
12						
14						
16						

WATER LEVEL DATA			DEPTH (FT)			NOTES:
DATE	TIME	ELAPSED TIME	BOTTOM OF CASING	BOTTOM OF BORING	GROUNDWATER ENCOUNTERED	
						Sample S1 collected from 5-6' at 10:15

**GENERAL NOTES**

- 1) STRATIFICATION LINES REPRESENT APPROXIMATE BOUNDARY BETWEEN SOIL TYPES, TRANSITIONS MAY BE GRADUAL.
- 2) WATER LEVEL READINGS HAVE BEEN MADE AT TIMES AND UNDER CONDITIONS STATED, FLUCTUATIONS OF GROUNDWATER MAY OCCURE DUE TO OTHER FACTORS THAN THOSE PRESENT AT THE TIME MEASUREMENTS WERE MADE

**BORING:** GP-03



300 STATE STREET, ROCHESTER, NY  
ENVIRONMENTAL ENGINEERING CONSULTANTS

**PROJECT**  
Phase II ESA  
Fedder Industrial Park  
1237 East Main St, Rochester, NY  
Project # 210479

**BORING:** GP-04  
**SHEET** 1 OF 1  
**JOB:**  
**CHKD BY:**

**CONTRACTOR:** Trec Environmental **BORING LOCATION:** West of Bldg 5, next to coal pile.  
**DRILLER:** Mike **GROUND SURFACE ELEVATION**  
**LABELLA REPRESENTATIVE:** E. Lee **START DATE:** 7/1/2010 **END DATE** 7/1/2010 **DATUM:**

**TYPE OF DRILL RIG:** Geoprobe 54 LT **DRIVE SAMPLER TYPE:** Hollow core plastic sleeve  
**AUGER SIZE AND TYPE:** N/A **INSIDE DIAMETR:** N/A  
**OVERBURDEN SAMPING METHOD:** N/A **OTHER:**

DEPTH (FT)	SAMPLE			VISUAL CLASSIFICATION	PID FIELD SCREEN (PPM)	REMARKS
	SAMPLE NO. AND DEPTH	SAMPLE RECOVERY	STRATA CHANGE			
0			0.5'	Asphalt	0	
			1'	Black sand and gravel, asphalt material		
2		3'		Gray sand and gravel	0.4	
				Layer of black ash and cinders	0	
4	S1 3-4'			Brown sandy SILT, trace medium gravel.		
				Similar to above, moist.	0	
6		2'			0	
					0	
8					0	
				Similar to above, moist to wet.	0	
10		3.6'			0	
					0	
12				BOE at 12.0'	0	
14						
16						

WATER LEVEL DATA			DEPTH (FT)			NOTES:
DATE	TIME	ELAPSED TIME	BOTTOM OF CASING	BOTTOM OF BORING	GROUNDWATER ENCOUNTERED	
						Well MW-3 installed. Sample S1 collected from 3-4' at 10:45.

**GENERAL NOTES**

- 1) STRATIFICATION LINES REPRESENT APPROXIMATE BOUNDARY BETWEEN SOIL TYPES, TRANSITIONS MAY BE GRADUAL.
- 2) WATER LEVEL READINGS HAVE BEEN MADE AT TIMES AND UNDER CONDITIONS STATED, FLUCTUATIONS OF GROUNDWATER MAY OCCURE DUE TO OTHER FACTORS THAN THOSE PRESENT AT THE TIME MEASUREMENTS WERE MADE

**BORING:** GP-04



300 STATE STREET, ROCHESTER, NY  
ENVIRONMENTAL ENGINEERING CONSULTANTS

**PROJECT**  
Phase II ESA  
Fedder Industrial Park  
1237 East Main St, Rochester, NY  
Project # 210479

**BORING:** GP-4B  
**SHEET** 1 OF 1  
**JOB:**  
**CHKD BY:**

**CONTRACTOR:** Trec Environmental      **BORING LOCATION:** West of Bldg 5, next to coal pile.  
**DRILLER:** Mike      **GROUND SURFACE ELEVATION:**      **DATUM:**  
**LABELLA REPRESENTATIVE:** E. Lee      **START DATE:** 7/1/2010      **END DATE:** 7/1/2010

**TYPE OF DRILL RIG:** Geoprobe 54 LT      **DRIVE SAMPLER TYPE:** Hollow core plastic sleeve  
**AUGER SIZE AND TYPE:** N/A      **INSIDE DIAMETR:** N/A  
**OVERBURDEN SAMPING METHOD:** N/A      **OTHER:**

DEPTH	SAMPLE			VISUAL CLASSIFICATION	PID FIELD SCREEN (PPM)	REMARKS
	SAMPLE NO. AND DEPTH	SAMPLE RECOVERY	STRATA CHANGE			
0				Boring advanced adjacent to GP-04/MW-03 to attempt to advance to greater depth to encounter more groundwater. Soil samples not described in this boring - see log for GP-04		
2						
4						
6						
8						
10						
12						
			Sand and coarse sand (well pack)		0	
14			Refusal at 12.3'			
16						

WATER LEVEL DATA			DEPTH (FT)			NOTES:
DATE	TIME	ELAPSED TIME	BOTTOM OF CASING	BOTTOM OF BORING	GROUNDWATER ENCOUNTERED	
						Well MW-3 installed at this location had no water recovery. Tried re-drilling the hole but only went down another 4". Still no water recovered from this well..

**GENERAL NOTES**

- 1) STRATIFICATION LINES REPRESENT APPROXIMATE BOUNDARY BETWEEN SOIL TYPES, TRANSITIONS MAY BE GRADUAL.
- 2) WATER LEVEL READINGS HAVE BEEN MADE AT TIMES AND UNDER CONDITIONS STATED, FLUCTUATIONS OF GROUNDWATER MAY OCCURE DUE TO OTHER FACTORS THAN THOSE PRESENT AT THE TIME MEASUREMENTS WERE MADE

**BORING:** GP-4B



300 STATE STREET, ROCHESTER, NY  
ENVIRONMENTAL ENGINEERING CONSULTANTS

**PROJECT**  
Phase II ESA  
Fedder Industrial Park  
1237 East Main St, Rochester, NY  
Project # 210479

**BORING:** GP-05  
**SHEET** 1 OF 1  
**JOB:**  
**CHKD BY:**

CONTRACTOR: Trec Environmental BORING LOCATION: West of Bldg 5 and East of loading dock of adjacent bldg.  
DRILLER: Mike GROUND SURFACE ELEVATION DATUM:  
LABELLA REPRESENTATIVE: E. Lee START DATE: 7/1/2010 END DATE 7/1/2010

TYPE OF DRILL RIG: Geoprobe 54 LT DRIVE SAMPLER TYPE: Hollow core plastic sleeve  
AUGER SIZE AND TYPE: N/A INSIDE DIAMETR: N/A  
OVERBURDEN SAMPING METHOD: N/A OTHER:

DEPTH	SAMPLE			VISUAL CLASSIFICATION	PID FIELD SCREEN (PPM)	REMARKS
	SAMPLE NO. AND DEPTH	SAMPLE RECOVERY	STRATA CHANGE			
0			0.5'	Asphalt Crushed stone and sand.	0	
2		0.9'			0	
4	S1 4-5'			Dark gray sandy SILT, trace fine gravel.	0.3	
6		2.3'		Black ash mixed with yellow sandy SILT and fine gravel.	0	
				Yellow-brown sandy SILT, trace fine gravel, moist.		
8				Refusal at 6.8'		
10						
12						
14						
16						

WATER LEVEL DATA			DEPTH (FT)			NOTES:
DATE	TIME	ELASPED TIME	BOTTOM OF CASING	BOTTOM OF BORING	GROUNDWATER ENCOUNTERED	
						Sample S1 collected from 4-5' at 11:15.

**GENERAL NOTES**

- 1) STRATIFICATION LINES REPRESENT APPROXMATE BOUNDARY BETWEEN SOIL TYPES, TRANSITIONS MAY BE GRADUAL.
- 2) WATER LEVEL READINGS HAVE BEEN MADE AT TIMES AND UNDER CONDITIONS STATED, FLUCTUATIONS OF GROUNDWATER MAY OCCURE DUE TO OTHER FACTORS THAN THOSE PRESENT AT THE TIME MEASUREMENTS WERE MADE

**BORING:** GP-05



300 STATE STREET, ROCHESTER, NY  
ENVIRONMENTAL ENGINEERING CONSULTANTS

**PROJECT**  
Phase II ESA  
Fedder Industrial Park  
1237 East Main St, Rochester, NY  
Project # 210479

**BORING:** GP-06  
**SHEET** 1 OF 1  
**JOB:**  
**CHKD BY:**

**CONTRACTOR:** Trec Environmental **BORING LOCATION:** SW corner of the site - adjacent to Laidlaw property.  
**DRILLER:** Mike **GROUND SURFACE ELEVATION** **DATUM:**  
**LABELLA REPRESENTATIVE:** E. Lee **START DATE:** 7/1/2010 **END DATE** 7/1/2010

**TYPE OF DRILL RIG:** Geoprobe 54 LT **DRIVE SAMPLER TYPE:** Hollow core plastic sleeve  
**AUGER SIZE AND TYPE:** N/A **INSIDE DIAMETR:** N/A  
**OVERBURDEN SAMPING METHOD:** N/A **OTHER:**

DEPTH	SAMPLE			VISUAL CLASSIFICATION	PID FIELD SCREEN (PPM)	REMARKS
	SAMPLE NO. AND DEPTH	SAMPLE RECOVERY	STRATA CHANGE			
0			0.5'	Asphalt	0	
			1.0'	Crushed stone and sand.		
				0.3' layer of black gravel and ash-like material.		
2		2.8'		Light brown sandy SILT, trace fine gravel.	0	
4				Similar to above	0	
6		2.5'			0	
8	S1 7-8'			Similar to above, moist to wet.	0	
10		2.0'			0	
				Layer of coarse gravel/crushed stone.	0	
12				BOE @ 12.0'		
14						
16						

WATER LEVEL DATA			DEPTH (FT)			NOTES:
DATE	TIME	ELAPSED TIME	BOTTOM OF CASING	BOTTOM OF BORING	GROUNDWATER ENCOUNTERED	
						Well MW-4 installed in completed borehole Sample S1 collected from 7-8' at 11:40

**GENERAL NOTES**

- 1) STRATIFICATION LINES REPRESENT APPROXIMATE BOUNDARY BETWEEN SOIL TYPES, TRANSITIONS MAY BE GRADUAL.
- 2) WATER LEVEL READINGS HAVE BEEN MADE AT TIMES AND UNDER CONDITIONS STATED, FLUCTUATIONS OF GROUNDWATER MAY OCCURE DUE TO OTHER FACTORS THAN THOSE PRESENT AT THE TIME MEASUREMENTS WERE MADE

**BORING:** GP-06



300 STATE STREET, ROCHESTER, NY  
ENVIRONMENTAL ENGINEERING CONSULTANTS

**PROJECT**  
Phase II ESA  
Fedder Industrial Park  
1237 East Main St, Rochester, NY  
Project # 210479

**BORING:** GP-07  
**SHEET** 1 OF 1  
**JOB:**  
**CHKD BY:**

**CONTRACTOR:** Trec Environmental      **BORING LOCATION:** North of GP-06  
**DRILLER:** Mike      **GROUND SURFACE ELEVATION:**  
**LABELLA REPRESENTATIVE:** E. Lee      **START DATE:** 7/1/2010      **END DATE:** 7/1/2010      **DATUM:**

**TYPE OF DRILL RIG:** Geoprobe 54 LT      **DRIVE SAMPLER TYPE:** Hollow core plastic sleeve  
**AUGER SIZE AND TYPE:** N/A      **INSIDE DIAMETR:** N/A  
**OVERBURDEN SAMPING METHOD:** N/A      **OTHER:**

DEPTH	SAMPLE			VISUAL CLASSIFICATION	PID FIELD SCREEN (PPM)	REMARKS
	SAMPLE NO. AND DEPTH	SAMPLE RECOVERY	STRATA CHANGE			
0			0.5'	Asphalt Light brown sand and fine gravel.	0	
2	S1 2-3'	2.7'		Black ash and cinders, gravel.	0	
4		2.3'		Light brown silty SAND, trace gravel	0	
6	S2 5-6'			Similar to above.	0	
8				Refusal at 6.2'		
10						
12						
14						
16						

WATER LEVEL DATA			DEPTH (FT)			NOTES:
DATE	TIME	ELASPED TIME	BOTTOM OF CASING	BOTTOM OF BORING	GROUNDWATER ENCOUNTERED	
						Sample S1 collected from 2-3' at 11:48.
						Sample S2 collected from 5-6' at 11:50

**GENERAL NOTES**

- 1) STRATIFICATION LINES REPRESENT APPROXIMATE BOUNDARY BETWEEN SOIL TYPES, TRANSITIONS MAY BE GRADUAL.
- 2) WATER LEVEL READINGS HAVE BEEN MADE AT TIMES AND UNDER CONDITIONS STATED, FLUCTUATIONS OF GROUNDWATER MAY OCCURE DUE TO OTHER FACTORS THAN THOSE PRESENT AT THE TIME MEASUREMENTS WERE MADE

**BORING:** GP-07





300 STATE STREET, ROCHESTER, NY  
ENVIRONMENTAL ENGINEERING CONSULTANTS

**PROJECT**  
Phase II ESA  
Fedder Industrial Park  
1237 East Main St, Rochester, NY  
Project # 210479

**BORING:** GP-08  
**SHEET** 1 OF 1  
**JOB:**  
**CHKD BY:**

**CONTRACTOR:** Trec Environmental      **BORING LOCATION:** East of Shed and AST  
**DRILLER:** Mike      **GROUND SURFACE ELEVATION:**      **DATUM:**  
**LABELLA REPRESENTATIVE:** E. Lee      **START DATE:** 7/1/2010      **END DATE:** 7/1/2010

**TYPE OF DRILL RIG:** Geoprobe 54 LT      **DRIVE SAMPLER TYPE:** Hollow core plastic sleeve  
**AUGER SIZE AND TYPE:** N/A      **INSIDE DIAMETR:** N/A  
**OVERBURDEN SAMPING METHOD:** N/A      **OTHER:**

DEPTH	SAMPLE			VISUAL CLASSIFICATION	PID FIELD SCREEN (PPM)	REMARKS
	SAMPLE NO. AND DEPTH	SAMPLE RECOVERY	STRATA CHANGE			
0			0.5'	Asphalt and crushed stone	0	
2		3.5'		black ash and cinders, gravel.	0	
4				Light brown sandy SILT, trace fine gravel.	0	
6		3.4'		Similar to above, becoming moist.	0	
8				Similar to above	0	
10	S1 9-10'	3.0'		Layer of black sand/gravel.	0	
				Light brown sandy SILT, trace gravel, moist to wet.	0	
12				Refusal at 11.0'		
14						
16						

WATER LEVEL DATA			DEPTH (FT)			NOTES:
DATE	TIME	ELAPSED TIME	BOTTOM OF CASING	BOTTOM OF BORING	GROUNDWATER ENCOUNTERED	
						Sample S1 collected from 9-10' at 12:30

**GENERAL NOTES**

- 1) STRATIFICATION LINES REPRESENT APPROXIMATE BOUNDARY BETWEEN SOIL TYPES, TRANSITIONS MAY BE GRADUAL.
- 2) WATER LEVEL READINGS HAVE BEEN MADE AT TIMES AND UNDER CONDITIONS STATED, FLUCTUATIONS OF GROUNDWATER MAY OCCURE DUE TO OTHER FACTORS THAN THOSE PRESENT AT THE TIME MEASUREMENTS WERE MADE

**BORING:** GP-08



300 STATE STREET, ROCHESTER, NY  
ENVIRONMENTAL ENGINEERING CONSULTANTS

**PROJECT**  
Phase II ESA  
Fedder Industrial Park  
1237 East Main St, Rochester, NY  
Project # 210479

**BORING:** GP-09  
**SHEET** 1 OF 1  
**JOB:**  
**CHKD BY:**

**CONTRACTOR:** Trec Environmental      **BORING LOCATION:** North of Building 4  
**DRILLER:** Mike      **GROUND SURFACE ELEVATION:**  
**LABELLA REPRESENTATIVE:** E. Lee      **START DATE:** 7/1/2010      **END DATE:** 7/1/2010      **DATUM:**

**TYPE OF DRILL RIG:** Geoprobe 54 LT      **DRIVE SAMPLER TYPE:** Hollow core plastic sieve  
**AUGER SIZE AND TYPE:** N/A      **INSIDE DIAMETR:** N/A  
**OVERBURDEN SAMPING METHOD:** N/A      **OTHER:**

DEPTH	SAMPLE			VISUAL CLASSIFICATION	PID FIELD SCREEN (PPM)	REMARKS
	SAMPLE NO. AND DEPTH	SAMPLE RECOVERY	STRATA CHANGE			
0			0.5'	Asphalt and gravel	0	
2		2.5'		Black ash and cinders, fine-coarse gravel	0	
4				Dark brown sandy SILT, some fine gravel throughout.	0	
6		1.8'		Similar to above, moist.	0	
8				Dark brown silt and gravel mix.	0	
10	S1 8.5-9.5'	1.8'		Layer of black ash/cinders Gravel. Light brown sandy SILT, trace fine gravel.	0	
12				Refusal at 11.3'	0	
14						
16						

WATER LEVEL DATA			DEPTH (FT)			NOTES:
DATE	TIME	ELAPSED TIME	BOTTOM OF CASING	BOTTOM OF BORING	GROUNDWATER ENCOUNTERED	
						Sample S1 collected from 8.5-9.5' at 14:25

**GENERAL NOTES**

- 1) STRATIFICATION LINES REPRESENT APPROXIMATE BOUNDARY BETWEEN SOIL TYPES, TRANSITIONS MAY BE GRADUAL.
- 2) WATER LEVEL READINGS HAVE BEEN MADE AT TIMES AND UNDER CONDITIONS STATED, FLUCTUATIONS OF GROUNDWATER MAY OCCURE DUE TO OTHER FACTORS THAN THOSE PRESENT AT THE TIME MEASUREMENTS WERE MADE

**BORING:** GP-09



300 STATE STREET, ROCHESTER, NY  
ENVIRONMENTAL ENGINEERING CONSULTANTS

**PROJECT**  
Phase II ESA  
Fedder Industrial Park  
1237 East Main St, Rochester, NY  
Project # 210479

**BORING:** GP-10  
**SHEET** 1 OF 1  
**JOB:**  
**CHKD BY:**

**CONTRACTOR:** Trec Environmental      **BORING LOCATION:** North of Bldg 4, East of GP09  
**DRILLER:** Mike      **GROUND SURFACE ELEVATION:**      **DATUM:**  
**LABELLA REPRESENTATIVE:** E. Lee      **START DATE:** 7/1/2010 **END DATE:** 7/1/2010

**TYPE OF DRILL RIG:** Geoprobe 54 LT      **DRIVE SAMPLER TYPE:** Hollow core plastic sleeve  
**AUGER SIZE AND TYPE:** N/A      **INSIDE DIAMETR:** N/A  
**OVERBURDEN SAMPING METHOD:** N/A      **OTHER:**

DEPTH	SAMPLE			VISUAL CLASSIFICATION	PID FIELD SCREEN (PPM)	REMARKS
	SAMPLE NO. AND DEPTH	SAMPLE RECOVERY	STRATA CHANGE			
0			0.5'	Asphalt/gravel		
			1.0'	Black ash/asphalt/cinders	0	
2		2.2'		Light brown sandy SILT, trace fine to medium gravel.	0	
4				Similar to above	0	
6	S1 6-7'	2.1'		Layer of soft black soil, no odor or PID hit.	0	
8				Light brown silty SAND, trace medium gravel.	0	
				Dark brown/gray sandy SILT, some gravel and soft black soil.	0	
10				Refusal at 9.0'		
12						
14						
16						

WATER LEVEL DATA			DEPTH (FT)			NOTES:
DATE	TIME	ELAPSED TIME	BOTTOM OF CASING	BOTTOM OF BORING	GROUNDWATER ENCOUNTERED	

**GENERAL NOTES**

- 1) STRATIFICATION LINES REPRESENT APPROXIMATE BOUNDARY BETWEEN SOIL TYPES, TRANSITIONS MAY BE GRADUAL.
- 2) WATER LEVEL READINGS HAVE BEEN MADE AT TIMES AND UNDER CONDITIONS STATED, FLUCTUATIONS OF GROUNDWATER MAY OCCURE DUE TO OTHER FACTORS THAN THOSE PRESENT AT THE TIME MEASUREMENTS WERE MADE

**BORING:** GP-10



300 STATE STREET, ROCHESTER, NY  
ENVIRONMENTAL ENGINEERING CONSULTANTS

**PROJECT**  
Phase II ESA  
Fedder Industrial Park  
1237 East Main St, Rochester, NY  
Project # 210479

**BORING:** GP-11  
**SHEET** 1 OF 1  
**JOB:**  
**CHKD BY:**

**CONTRACTOR:** Trec Environmental  
**DRILLER:** Mike  
**LABELLA REPRESENTATIVE:** E. Lee  
**BORING LOCATION:** East of Bldg. 4  
**GROUND SURFACE ELEVATION**  
**START DATE:** 7/1/2010 **END DATE** 7/1/2010  
**DATUM:**

**TYPE OF DRILL RIG:** Geoprobe 54 LT  
**AUGER SIZE AND TYPE:** N/A  
**OVERBURDEN SAMPLING METHOD:** N/A  
**DRIVE SAMPLER TYPE:** Hollow core plastic sleeve  
**INSIDE DIAMETR:** N/A  
**OTHER:**

DEPTH	SAMPLE			VISUAL CLASSIFICATION	PID FIELD SCREEN (PPM)	REMARKS
	SAMPLE NO. AND DEPTH	SAMPLE RECOVERY	STRATA CHANGE			
0			0.5'	loose asphalt and gravel Black ash and cinders.	0	
			1.5'			
2		2.0'		Dark brown sandy SILT, medium gravel, black stratification.	0.2	
4				Similar to above.	0	
6		2.0'		Light brown sandy SILT, medium gravel.	0	
8				Similar to above.	0	
10	S1 9.5-10.5'	1.9'		Black soft soil, no odor or PID hit.	0	
12				Refusal at 10.5'		
14						
16						

WATER LEVEL DATA			DEPTH (FT)			NOTES:
DATE	TIME	ELAPSED TIME	BOTTOM OF CASING	BOTTOM OF BORING	GROUNDWATER ENCOUNTERED	
						Sample S1 collected from 9.5-10.5' at 15:30

**GENERAL NOTES**

- 1) STRATIFICATION LINES REPRESENT APPROXIMATE BOUNDARY BETWEEN SOIL TYPES, TRANSITIONS MAY BE GRADUAL.
- 2) WATER LEVEL READINGS HAVE BEEN MADE AT TIMES AND UNDER CONDITIONS STATED, FLUCTUATIONS OF GROUNDWATER MAY OCCURE DUE TO OTHER FACTORS THAN THOSE PRESENT AT THE TIME MEASUREMENTS WERE MADE

**BORING:** GP-11



300 STATE STREET, ROCHESTER, NY  
ENVIRONMENTAL ENGINEERING CONSULTANTS

**PROJECT**  
Phase II ESA  
Fedder Industrial Park  
1237 East Main St, Rochester, NY  
Project # 210479

**BORING:** GP-12  
**SHEET** 1 OF 1  
**JOB:**  
**CHKD BY:**

**CONTRACTOR:** Trec Environmental      **BORING LOCATION:** West of GP-04  
**DRILLER:** Mike      **GROUND SURFACE ELEVATION:**      **DATUM:**  
**LABELLA REPRESENTATIVE:** J. Gillen      **START DATE:** 7/2/2010      **END DATE:** 7/2/2010

**TYPE OF DRILL RIG:** Geoprobe 54 LT      **DRIVE SAMPLER TYPE:** Hollow core plastic sleeve  
**AUGER SIZE AND TYPE:** N/A      **INSIDE DIAMETR:** N/A  
**OVERBURDEN SAMPING METHOD:** N/A      **OTHER:**

DEPTH	SAMPLE			VISUAL CLASSIFICATION	PID FIELD SCREEN (PPM)	REMARKS
	SAMPLE NO. AND DEPTH	SAMPLE RECOVERY	STRATA CHANGE			
0				Loose asphalt		
2	0'				0	
4			4.5	Asphalt	0	
6	3.5'			Brown SILT, slightly moist	0	
8				Similar to above	0	
10						
12				Refusal at 10.5'		
14						
16						

WATER LEVEL DATA			DEPTH (FT)			NOTES:
DATE	TIME	ELAPSED TIME	BOTTOM OF CASING	BOTTOM OF BORING	GROUNDWATER ENCOUNTERED	

**GENERAL NOTES**

- 1) STRATIFICATION LINES REPRESENT APPROXIMATE BOUNDARY BETWEEN SOIL TYPES, TRANSITIONS MAY BE GRADUAL.
- 2) WATER LEVEL READINGS HAVE BEEN MADE AT TIMES AND UNDER CONDITIONS STATED, FLUCTUATIONS OF GROUNDWATER MAY OCCURE DUE TO OTHER FACTORS THAN THOSE PRESENT AT THE TIME MEASUREMENTS WERE MADE

**BORING:** GP-12



300 STATE STREET, ROCHESTER, NY  
ENVIRONMENTAL ENGINEERING CONSULTANTS

**PROJECT**  
Phase II ESA  
Fedder Industrial Park  
1237 East Main St, Rochester, NY  
Project # 210479

**BORING:** GP-13  
**SHEET** 1 OF 1  
**JOB:**  
**CHKD BY:**

**CONTRACTOR:** Trec Environmental      **BORING LOCATION:** 1.5' south of asphalt patch and 20.5' West of Bldg 1  
**DRILLER:** Mike      **GROUND SURFACE ELEVATION**      **DATUM:**  
**LABELLA REPRESENTATIVE:** J. Gillen      **START DATE:** 7/2/2010      **END DATE** 7/2/2010

**TYPE OF DRILL RIG:** Geoprobe 54 LT      **DRIVE SAMPLER TYPE:** Hollow core plastic sleeve  
**AUGER SIZE AND TYPE:** N/A      **INSIDE DIAMETR:** N/A  
**OVERBURDEN SAMPING METHOD:** N/A      **OTHER:**

DEPTH	SAMPLE			VISUAL CLASSIFICATION	PID FIELD SCREEN (PPM)	REMARKS
	SAMPLE NO. AND DEPTH	SAMPLE RECOVERY	STRATA CHANGE			
0			0.5'	Asphalt and coarse gravel	0	
2		0.75'		Brown/Orange SILT	0	
4					0	
		2'		Similar to above.	0	
6				Refusal at 5.0'		
8						
10						
12						
14						
16						

WATER LEVEL DATA			DEPTH (FT)			NOTES:
DATE	TIME	ELASPED TIME	BOTTOM OF CASING	BOTTOM OF BORING	GROUNDWATER ENCOUNTERED	

**GENERAL NOTES**

- 1) STRATIFICATION LINES REPRESENT APPROXIMATE BOUNDARY BETWEEN SOIL TYPES, TRANSITIONS MAY BE GRADUAL.
- 2) WATER LEVEL READINGS HAVE BEEN MADE AT TIMES AND UNDER CONDITIONS STATED, FLUCTUATIONS OF GROUNDWATER MAY OCCURE DUE TO OTHER FACTORS THAN THOSE PRESENT AT THE TIME MEASUREMENTS WERE MADE

**BORING:** GP-13



300 STATE STREET, ROCHESTER, NY  
ENVIRONMENTAL ENGINEERING CONSULTANTS

**PROJECT**  
Phase II ESA  
Fedder Industrial Park  
1237 East Main St, Rochester, NY  
Project # 210479

**BORING:** GP-14  
**SHEET** 1 OF 1  
**JOB:**  
**CHKD BY:**

**CONTRACTOR:** Trec Environmental      **BORING LOCATION:** 2' North of asphalt patch and 21' West of Bldg. 1  
**DRILLER:** Mike      **GROUND SURFACE ELEVATION:**      **DATUM:**  
**LABELLA REPRESENTATIVE:** J. Gillen      **START DATE:** 7/2/2010      **END DATE:** 7/2/2010

**TYPE OF DRILL RIG:** Geoprobe 54 LT      **DRIVE SAMPLER TYPE:** Hollow core plastic sleeve  
**AUGER SIZE AND TYPE:** N/A      **INSIDE DIAMETR:** N/A  
**OVERBURDEN SAMPING METHOD:** N/A      **OTHER:**

DEPTH	SAMPLE			VISUAL CLASSIFICATION	PID FIELD SCREEN (PPM)	REMARKS
	SAMPLE NO. AND DEPTH	SAMPLE RECOVERY	STRATA CHANGE			
0			0.5'	Asphalt	0	
2		2.5'		Brown/Orange SILT.	0	
4					0	
6		3.5'		Similar to above.	0	
8					0	
10				Refusal @ 9.0'	0	
12					0	
14					0	
16					0	

WATER LEVEL DATA			DEPTH (FT)			NOTES:
DATE	TIME	ELAPSED TIME	BOTTOM OF CASING	BOTTOM OF BORING	GROUNDWATER ENCOUNTERED	

**GENERAL NOTES**

- 1) STRATIFICATION LINES REPRESENT APPROXIMATE BOUNDARY BETWEEN SOIL TYPES, TRANSITIONS MAY BE GRADUAL.
- 2) WATER LEVEL READINGS HAVE BEEN MADE AT TIMES AND UNDER CONDITIONS STATED, FLUCTUATIONS OF GROUNDWATER MAY OCCURE DUE TO OTHER FACTORS THAN THOSE PRESENT AT THE TIME MEASUREMENTS WERE MADE

**BORING:** GP-14



300 STATE STREET, ROCHESTER, NY  
ENVIRONMENTAL ENGINEERING CONSULTANTS

**PROJECT**  
Phase II ESA  
Fedder Industrial Park  
1237 East Main St, Rochester, NY  
Project # 210479

**BORING:** GP-15  
**SHEET** 1 OF 1  
**JOB:**  
**CHKD BY:**

**CONTRACTOR:** Trec Environmental      **BORING LOCATION:** North of Bldg 4 and West of GP-09.  
**DRILLER:** Mike      **GROUND SURFACE ELEVATION**      **DATUM:**  
**LABELLA REPRESENTATIVE:** J. Gillen      **START DATE:** 7/2/2010      **END DATE:** 7/2/2010

**TYPE OF DRILL RIG:** Geoprobe 54 LT      **DRIVE SAMPLER TYPE:** Hollow core plastic sleeve  
**AUGER SIZE AND TYPE:** N/A      **INSIDE DIAMETR:** N/A  
**OVERBURDEN SAMPING METHOD:** N/A      **OTHER:**

DEPTH	SAMPLE			VISUAL CLASSIFICATION	PID FIELD SCREEN (PPM)	REMARKS
	SAMPLE NO. AND DEPTH	SAMPLE RECOVERY	STRATA CHANGE			
0			0.5'	Asphalt	0	
2		2.2'		Brown/Red clayey SILT	0	
4					0	
6		3.5'		Brown SAND and clay	0	
8					0	
10		3.5'		Similar to above.	0	
12					0	
14				BOE @ 12.0'		
16						

WATER LEVEL DATA			DEPTH (FT)			NOTES:
DATE	TIME	ELAPSED TIME	BOTTOM OF CASING	BOTTOM OF BORING	GROUNDWATER ENCOUNTERED	

**GENERAL NOTES**

- 1) STRATIFICATION LINES REPRESENT APPROXIMATE BOUNDARY BETWEEN SOIL TYPES, TRANSITIONS MAY BE GRADUAL.
- 2) WATER LEVEL READINGS HAVE BEEN MADE AT TIMES AND UNDER CONDITIONS STATED, FLUCTUATIONS OF GROUNDWATER MAY OCCURE DUE TO OTHER FACTORS THAN THOSE PRESENT AT THE TIME MEASUREMENTS WERE MADE

**BORING:** GP-15





300 STATE STREET, ROCHESTER, NY  
ENVIRONMENTAL ENGINEERING CONSULTANTS

**PROJECT**  
Phase II ESA  
Fedder Industrial Park  
1237 East Main St, Rochester, NY  
Project # 210479

**BORING:** GP-16  
**SHEET** 1 OF 1  
**JOB:**  
**CHKD BY:**

**CONTRACTOR:** Trec Environmental      **BORING LOCATION:** Southwest corner of concrete pad that is south of Bldg. 4  
**DRILLER:** Mike      **GROUND SURFACE ELEVATION**      **DATUM:**  
**LABELLA REPRESENTATIVE:** J. Gillen      **START DATE:** 7/2/2010      **END DATE** 7/2/2010

**TYPE OF DRILL RIG:** Geoprobe 54 LT      **DRIVE SAMPLER TYPE:** Hollow core plastic sleeve  
**AUGER SIZE AND TYPE:** N/A      **INSIDE DIAMETR:** N/A  
**OVERBURDEN SAMPING METHOD:** N/A      **OTHER:**

DEPTH	SAMPLE			VISUAL CLASSIFICATION	PID FIELD SCREEN (PPM)	REMARKS
	SAMPLE NO. AND DEPTH	SAMPLE RECOVERY	STRATA CHANGE			
0				Asphalt and brown SAND	0	
2	0.3'					
4						
6	2.5'			Brown SAND	0	
8					0	
				Similar to above.	0	
10				Refusal at 9.5'		
12						
14						
16						

WATER LEVEL DATA			DEPTH (FT)			NOTES:
DATE	TIME	ELAPSED TIME	BOTTOM OF CASING	BOTTOM OF BORING	GROUNDWATER ENCOUNTERED	

**GENERAL NOTES**

- 1) STRATIFICATION LINES REPRESENT APPROXIMATE BOUNDARY BETWEEN SOIL TYPES, TRANSITIONS MAY BE GRADUAL.
- 2) WATER LEVEL READINGS HAVE BEEN MADE AT TIMES AND UNDER CONDITIONS STATED, FLUCTUATIONS OF GROUNDWATER MAY OCCURE DUE TO OTHER FACTORS THAN THOSE PRESENT AT THE TIME MEASUREMENTS WERE MADE

**BORING:** GP-16

# LABELLA

Associates, P.C.  
300 STATE STREET, ROCHESTER, NEW YORK  
ENVIRONMENTAL ENGINEERING CONSULTANTS

## PROJECT

Phase II ESA  
Fedder Industrial Park, 1237 East Main St., Rochester, NY  
Project #210479

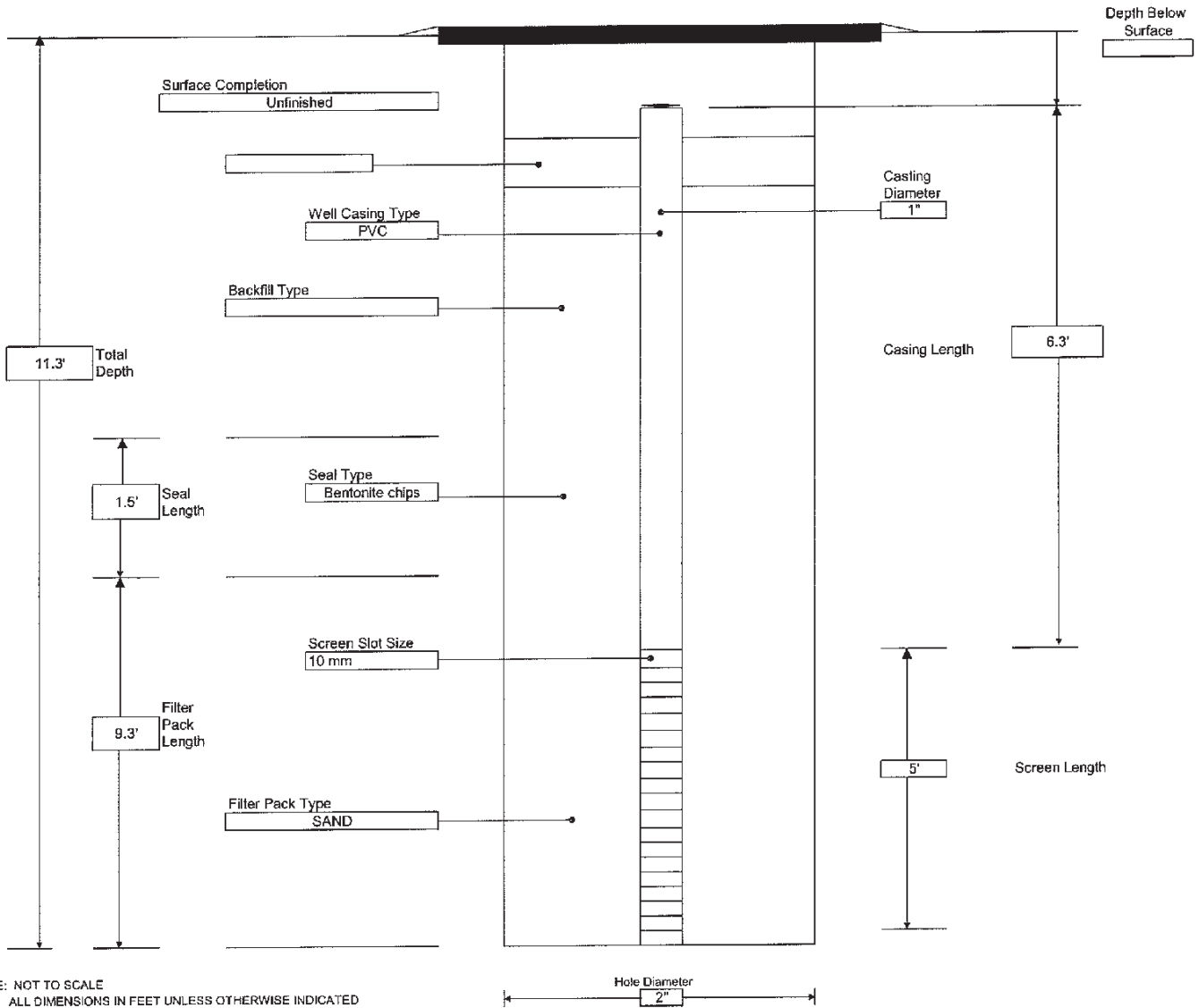
Well: MW-1  
SHEET 1 OF 1  
JOB # 210479  
CHKD. BY:

CONTRACTOR: Trec Environmental  
DRILLER: Mike  
LABELLA REPRESENTATIVE: Lee

BORING LOCATION GP-01  
GROUND SURFACE ELEVATION: DATUM:  
START DATE: 7/1/10 END DATE: 7/2/10

TYPE OF DRILL RIG:  
AUGER SIZE AND TYPE:  
OVERBURDEN SAMPLING METHOD:  
ROCK DRILLING METHOD:

WATER LEVEL DATA				
DATE	TIME	WATER	CASING	REMARKS



NOTE: NOT TO SCALE  
ALL DIMENSIONS IN FEET UNLESS OTHERWISE INDICATED

### GENERAL NOTES:

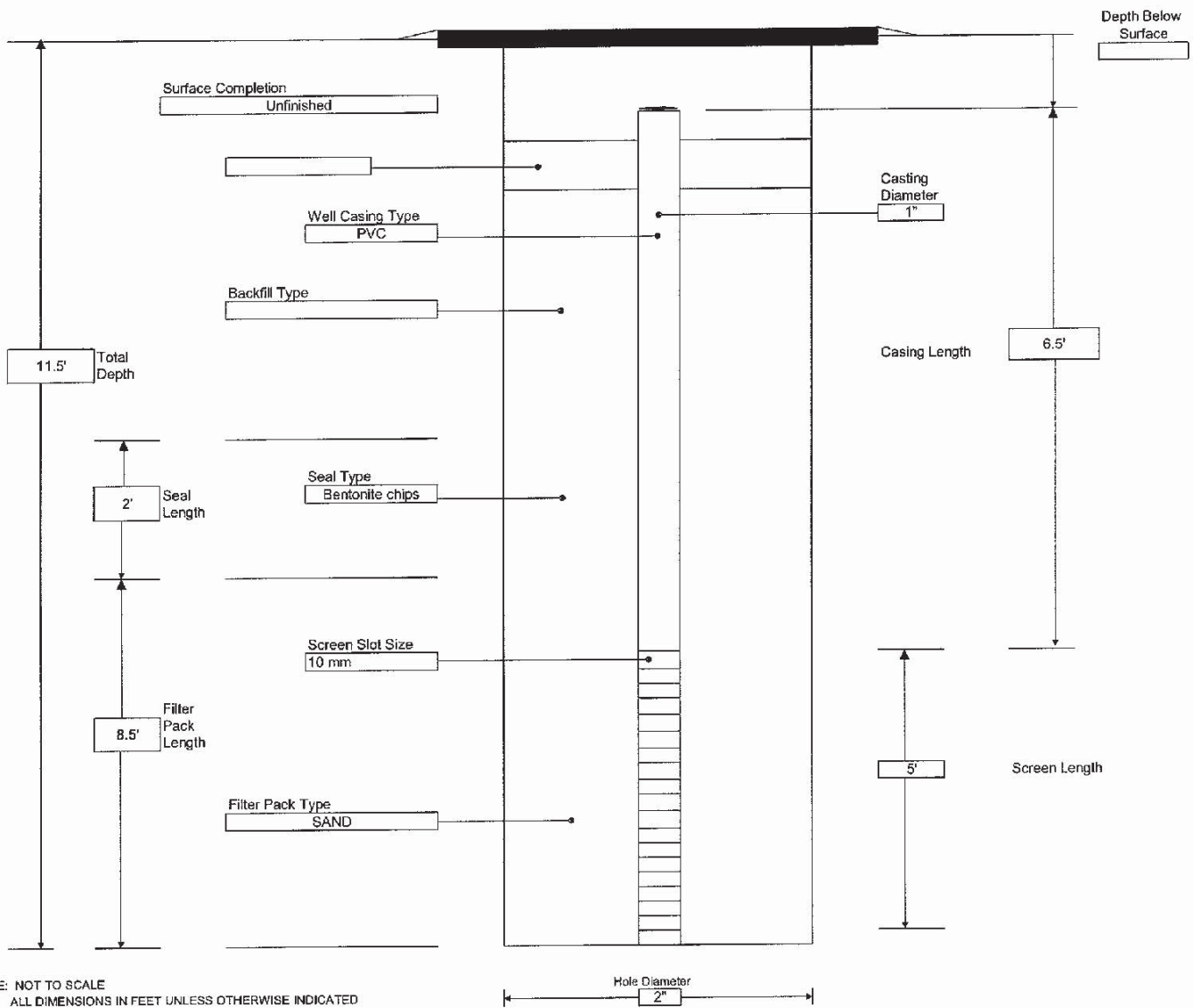
- 1) STRATIFICATION LINES REPRESENT APPROXIMATE BOUNDARY BETWEEN SOIL TYPES, TRANSITIONS MAY BE GRADUAL
- 2) WATER LEVEL READINGS HAVE BEEN MADE AT TIMES AND UNDER CONDITIONS STATED, FLUCTUATIONS OF GROUNDWATER MAY OCCUR DUE TO OTHER FACTORS THAN THOSE PRESENT AT THE TIME MEASUREMENTS WERE MADE.

CONTRACTOR: Trec Environmental  
 DRILLER: Mike  
 LABELLA REPRESENTATIVE: Lee

BORING LOCATION GP-02  
 GROUND SURFACE ELEVATION: DATUM:  
 START DATE: 7/1/10 END DATE: 7/2/10

TYPE OF DRILL RIG:  
 AUGER SIZE AND TYPE:  
 OVERBURDEN SAMPLING METHOD:  
 ROCK DRILLING METHOD:

WATER LEVEL DATA				
DATE	TIME	WATER	CASING	REMARKS



NOTE: NOT TO SCALE  
 ALL DIMENSIONS IN FEET UNLESS OTHERWISE INDICATED

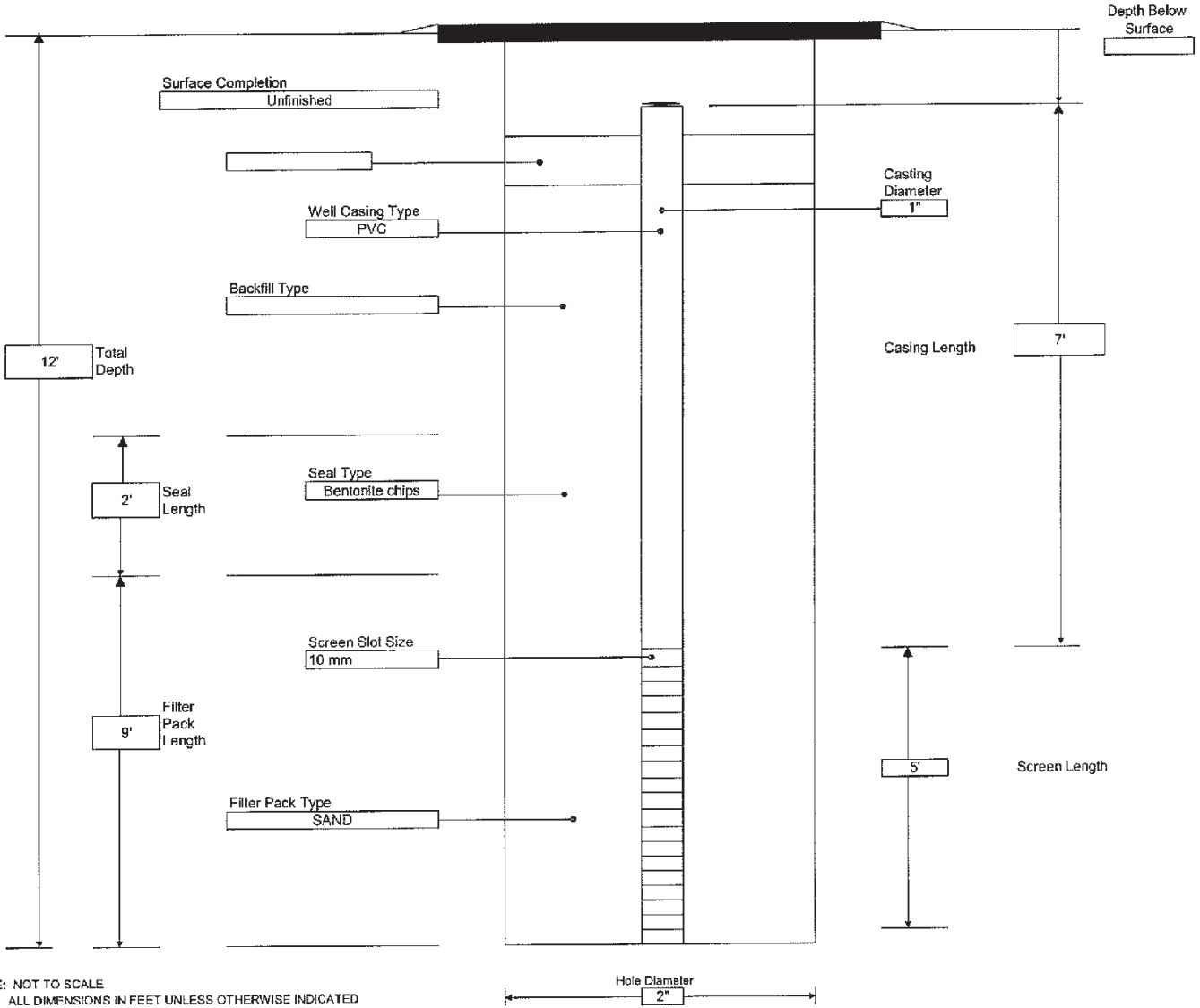
- GENERAL NOTES:
- 1) STRATIFICATION LINES REPRESENT APPROXIMATE BOUNDARY BETWEEN SOIL TYPES. TRANSITIONS MAY BE GRADUAL
  - 2) WATER LEVEL READINGS HAVE BEEN MADE AT TIMES AND UNDER CONDITIONS STATED. FLUCTUATIONS OF GROUNDWATER MAY OCCUR DUE TO OTHER FACTORS THAN THOSE PRESENT AT THE TIME MEASUREMENTS WERE MADE.

CONTRACTOR: Trec Environmental  
 DRILLER: Mike  
 LABELLA REPRESENTATIVE: Lee

BORING LOCATION GP-04  
 GROUND SURFACE ELEVATION: DATUM:  
 START DATE: 7/1/10 END DATE: 7/2/10

TYPE OF DRILL RIG:  
 AUGER SIZE AND TYPE:  
 OVERBURDEN SAMPLING METHOD:  
 ROCK DRILLING METHOD:

WATER LEVEL DATA				
DATE	TIME	WATER	CASING	REMARKS



NOTE: NOT TO SCALE  
 ALL DIMENSIONS IN FEET UNLESS OTHERWISE INDICATED

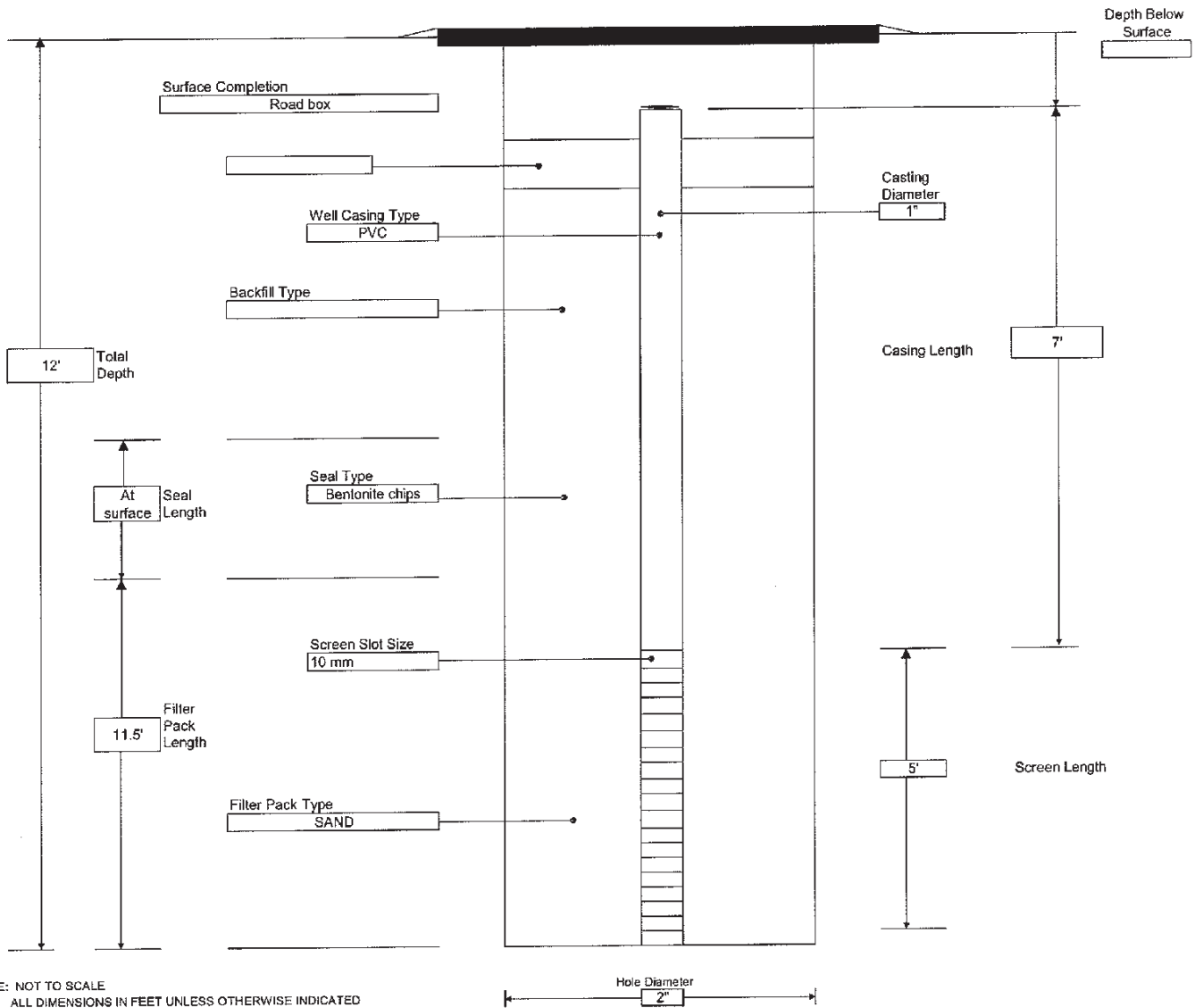
- GENERAL NOTES:
- 1) STRATIFICATION LINES REPRESENT APPROXIMATE BOUNDARY BETWEEN SOIL TYPES, TRANSITIONS MAY BE GRADUAL
  - 2) WATER LEVEL READINGS HAVE BEEN MADE AT TIMES AND UNDER CONDITIONS STATED. FLUCTUATIONS OF GROUNDWATER MAY OCCUR DUE TO OTHER FACTORS THAN THOSE PRESENT AT THE TIME MEASUREMENTS WERE MADE.

CONTRACTOR: Trec Environmental  
 DRILLER: Mike  
 LABELLA REPRESENTATIVE: Lee

BORING LOCATION GP-06  
 GROUND SURFACE ELEVATION: DATUM:  
 START DATE: 7/1/10 END DATE: 7/1/10

TYPE OF DRILL RIG:  
 AUGER SIZE AND TYPE:  
 OVERBURDEN SAMPLING METHOD:  
 ROCK DRILLING METHOD:

WATER LEVEL DATA				
DATE	TIME	WATER	CASING	REMARKS



NOTE: NOT TO SCALE  
 ALL DIMENSIONS IN FEET UNLESS OTHERWISE INDICATED

- GENERAL NOTES:
- 1) STRATIFICATION LINES REPRESENT APPROXIMATE BOUNDARY BETWEEN SOIL TYPES, TRANSITIONS MAY BE GRADUAL
  - 2) WATER LEVEL READINGS HAVE BEEN MADE AT TIMES AND UNDER CONDITIONS STATED, FLUCTUATIONS OF GROUNDWATER MAY OCCUR DUE TO OTHER FACTORS THAN THOSE PRESENT AT THE TIME MEASUREMENTS WERE MADE.

**LaBELLA**  
LaBella Associates, P.C.  
300 State Street  
Rochester, New York 14614

## **Appendix 2**

Report Date:  
26-Jul-10 14:05



- Final Report
- Re-Issued Report
- Revised Report

A DIVISION OF SPECTRUM ANALYTICAL, INC. Featuring HANIBAL TECHNOLOGY  
**Laboratory Report**

LaBella Associates  
300 State Street, Suite 201  
Rochester, NY 14614

Work Order: J1361  
Project : LaBella Stand By-1237 EAST MAIN STREE  
Project #:

Attn: Jennifer Gillen

<u>Laboratory ID</u>	<u>Client Sample ID</u>	<u>Matrix</u>	<u>Date Sampled</u>	<u>Date Received</u>
J1361-01	MW-04	Aqueous	02-Jul-10 08:00	03-Jul-10 12:00
J1361-02	GP-02 7'-8'	Soil	01-Jul-10 00:00	03-Jul-10 12:00
J1361-03	GP-03 5'-6'	Soil	01-Jul-10 00:00	03-Jul-10 12:00
J1361-04	GP-04 3'-4'	Soil	01-Jul-10 00:00	03-Jul-10 12:00
J1361-05	GP-07 2'-3'	Soil	01-Jul-10 00:00	03-Jul-10 12:00
J1361-06	GP-08 9'-10'	Soil	01-Jul-10 00:00	03-Jul-10 12:00
J1361-07	GP-10 6'-7'	Soil	01-Jul-10 00:00	03-Jul-10 12:00
J1361-08	GP-11 9.5'-10.5'	Soil	01-Jul-10 00:00	03-Jul-10 12:00
J1361-09	GP-12	Soil	02-Jul-10 00:00	03-Jul-10 12:00
J1361-10	GP-14	Soil	02-Jul-10 00:00	03-Jul-10 12:00
J1361-11	GP-15	Soil	02-Jul-10 00:00	03-Jul-10 12:00

I attest that the information contained within the report has been reviewed for accuracy and checked against the quality control requirements for each method. The results relate only to the samples(s) as received.

All applicable NELAC or USEPA CLP requirements have been met.

Mitkem Laboratories is accredited under the National Environmental Laboratory Approval Program (NELAP) and is certified by several States, as well as USEPA and US Department of Defense. The current list of our laboratory approvals and certifications is available on the Certifications page our web site at [www.mitkem.com](http://www.mitkem.com).

Please contact the Laboratory or Technical Director at 401-732-3400 with any questions regarding the data contained in the laboratory report.

Department of Defense	N/A
Connecticut	PH-0153
Delaware	N/A
Maine	2007037
Massachusetts	M-RI907
New Hampshire	2631
New Jersey	RI001
New York	11522
North Carolina	581
Pennsylvania	68-00520
Rhode Island	LAI00301
Texas	TI04704422-08-TX
USDA	P330-08-00023
USEPA - ISM	EP-W-09-039
USEPA - SOM	EP-W-05-030



Authorized by:

Yihai Ding  
Laboratory Director

Technical Reviewer's Initials: YD

Analytical Data Package for LaBella Associates, P.C.

Client Project: 1237 East Main Street, Fedder

Mitkem Project ID: J1361

July 26, 2010

Prepared For: LaBella Associates, P.C.  
300 State Street  
Suite 201  
Rochester, NY 14614  
Attn: Ms. Jennifer Gillen

Prepared By: Mitkem Laboratories  
175 Metro Center Boulevard  
Warwick, RI 02886  
(401) 732-3400



**Client: LaBella Associates, P.C.**

**Client Project: 1237 East Main Street, Fedder**

**Lab Project: J1361**

**Date samples received: 07/03/10**

### **Project Narrative**

This data report includes the analysis results for eleven (11) samples that were received from LaBella Associates, P.C. on July 3, 2010. Analyses were performed per specification in the project's contract and the Chain of Custody form and discussion with the client. For reference, a copy of the Chain of Custody form and the Mitkem Sample Log-In form are included for cross-referencing the client sample ID and laboratory sample ID.

Volatile organic analyses were performed by method SW8260. Surrogate recoveries were within the QC limits. Spike recoveries for the laboratory control samples were within the QC limits.

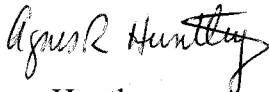
Semivolatile organic analyses were performed by method SW8270. Surrogate recoveries were within the QC limits with the exception of low recovery of 2-fluorobiphenyl in samples GP-07 2'-3', GP-14 and GP-15. Spike recoveries for the laboratory control samples were within the QC limits.

PCB were performed by method 8082. Surrogate recoveries were within the QC limits. Spike recoveries were within the QC limits in the lab control samples.

Metals analysis was performed by method SW6010 and mercury analysis was performed by method SW7471. Spike recoveries were the QC limits in the laboratory control samples. Arsenic was detected in method blank MB-52842 above the method detection limit but below the reporting limit. Arsenic was also detected in the associated samples at a concentration that is at least ten times greater than the concentration in the blank, indicating that laboratory contamination did not significantly impact these samples.

No other unusual occurrences were noted during sample analyses.

This data report has been reviewed and is authorized for release as evidenced by the signature below.



Agnes Huntley  
CLP Project Manager

# Mitkem Laboratories

Date: 21-Jul-10

Client: LaBella Associates

Client Sample ID: MW-04

Lab ID: J1361-01

Project: LaBella Stand By-1237 EAST MAIN STRE

Collection Date: 07/02/10 8:00

Analyses	Result	Qual	RL	Units	DF	Date Analyzed	Batch ID
<b>SW846 8260C -- VOC by GC-MS</b>							<b>SW8260_W</b>
Chloromethane	ND		5.0	µg/L	1	07/09/2010 16:05	52871
Vinyl chloride	ND		5.0	µg/L	1	07/09/2010 16:05	52871
Bromomethane	ND		5.0	µg/L	1	07/09/2010 16:05	52871
Chloroethane	ND		5.0	µg/L	1	07/09/2010 16:05	52871
Trichlorofluoromethane	ND		5.0	µg/L	1	07/09/2010 16:05	52871
1,1-Dichloroethene	ND		5.0	µg/L	1	07/09/2010 16:05	52871
Acetone	ND		5.0	µg/L	1	07/09/2010 16:05	52871
Carbon disulfide	ND		5.0	µg/L	1	07/09/2010 16:05	52871
Methylene chloride	ND		5.0	µg/L	1	07/09/2010 16:05	52871
trans-1,2-Dichloroethene	ND		5.0	µg/L	1	07/09/2010 16:05	52871
Methyl tert-butyl ether	ND		5.0	µg/L	1	07/09/2010 16:05	52871
1,1-Dichloroethane	ND		5.0	µg/L	1	07/09/2010 16:05	52871
Vinyl acetate	ND		5.0	µg/L	1	07/09/2010 16:05	52871
2-Butanone	ND		5.0	µg/L	1	07/09/2010 16:05	52871
cis-1,2-Dichloroethene	ND		5.0	µg/L	1	07/09/2010 16:05	52871
Chloroform	ND		5.0	µg/L	1	07/09/2010 16:05	52871
1,1,1-Trichloroethane	ND		5.0	µg/L	1	07/09/2010 16:05	52871
Carbon tetrachloride	ND		5.0	µg/L	1	07/09/2010 16:05	52871
1,2-Dichloroethane	ND		5.0	µg/L	1	07/09/2010 16:05	52871
Benzene	ND		5.0	µg/L	1	07/09/2010 16:05	52871
Trichloroethene	ND		5.0	µg/L	1	07/09/2010 16:05	52871
1,2-Dichloropropane	ND		5.0	µg/L	1	07/09/2010 16:05	52871
Bromodichloromethane	ND		5.0	µg/L	1	07/09/2010 16:05	52871
cis-1,3-Dichloropropene	ND		5.0	µg/L	1	07/09/2010 16:05	52871
4-Methyl-2-pentanone	ND		5.0	µg/L	1	07/09/2010 16:05	52871
Toluene	ND		5.0	µg/L	1	07/09/2010 16:05	52871
trans-1,3-Dichloropropene	ND		5.0	µg/L	1	07/09/2010 16:05	52871
1,1,2-Trichloroethane	ND		5.0	µg/L	1	07/09/2010 16:05	52871
Tetrachloroethene	ND		5.0	µg/L	1	07/09/2010 16:05	52871
2-Hexanone	ND		5.0	µg/L	1	07/09/2010 16:05	52871
Dibromochloromethane	ND		5.0	µg/L	1	07/09/2010 16:05	52871
Chlorobenzene	ND		5.0	µg/L	1	07/09/2010 16:05	52871
Ethylbenzene	ND		5.0	µg/L	1	07/09/2010 16:05	52871
m,p-Xylene	ND		5.0	µg/L	1	07/09/2010 16:05	52871
o-Xylene	ND		5.0	µg/L	1	07/09/2010 16:05	52871
Xylene (Total)	ND		5.0	µg/L	1	07/09/2010 16:05	52871
Styrene	ND		5.0	µg/L	1	07/09/2010 16:05	52871
Bromoform	ND		5.0	µg/L	1	07/09/2010 16:05	52871
Isopropylbenzene	ND		5.0	µg/L	1	07/09/2010 16:05	52871

Qualifiers: ND - Not Detected at the Reporting Limit  
 J - Analyte detected below quantitation limits  
 B - Analyte detected in the associated Method Blank  
 DF - Dilution Factor

S - Spike Recovery outside accepted recovery limits  
 R - RPD outside accepted recovery limits  
 E - Value above quantitation range  
 RL - Reporting Limit

**Mitekem Laboratories**

Date: 21-Jul-10

Client: LaBella Associates

Client Sample ID: MW-04

Lab ID: J1361-01

Project: LaBella Stand By-1237 EAST MAIN STRE

Collection Date: 07/02/10 8:00

Analyses	Result	Qual	RL	Units	DF	Date Analyzed	Batch ID
<b>SW846 8260C -- VOC by GC-MS</b>							<b>SW8260_W</b>
1,1,2,2-Tetrachloroethane	ND		5.0	µg/L	1	07/09/2010 16:05	52871
n-Propylbenzene	ND		5.0	µg/L	1	07/09/2010 16:05	52871
1,3,5-Trimethylbenzene	ND		5.0	µg/L	1	07/09/2010 16:05	52871
tert-Butylbenzene	ND		5.0	µg/L	1	07/09/2010 16:05	52871
1,2,4-Trimethylbenzene	ND		5.0	µg/L	1	07/09/2010 16:05	52871
sec-Butylbenzene	ND		5.0	µg/L	1	07/09/2010 16:05	52871
4-Isopropyltoluene	ND		5.0	µg/L	1	07/09/2010 16:05	52871
1,3-Dichlorobenzene	ND		5.0	µg/L	1	07/09/2010 16:05	52871
1,4-Dichlorobenzene	ND		5.0	µg/L	1	07/09/2010 16:05	52871
n-Butylbenzene	ND		5.0	µg/L	1	07/09/2010 16:05	52871
1,2-Dichlorobenzene	ND		5.0	µg/L	1	07/09/2010 16:05	52871
Naphthalene	ND		5.0	µg/L	1	07/09/2010 16:05	52871
2-Chloroethyl vinyl ether	ND		5.0	µg/L	1	07/09/2010 16:05	52871
Surrogate: Dibromofluoromethane	103		85-115	%REC	1	07/09/2010 16:05	52871
Surrogate: 1,2-Dichloroethane-d4	104		70-120	%REC	1	07/09/2010 16:05	52871
Surrogate: Toluene-d8	96.8		85-120	%REC	1	07/09/2010 16:05	52871
Surrogate: Bromofluorobenzene	87.3		75-120	%REC	1	07/09/2010 16:05	52871

Qualifiers: ND - Not Detected at the Reporting Limit  
 J - Analyte detected below quantitation limits  
 B - Analyte detected in the associated Method Blank  
 DF - Dilution Factor

S - Spike Recovery outside accepted recovery limits  
 R - RPD outside accepted recovery limits  
 E - Value above quantitation range  
 RL - Reporting Limit

**Mitkem Laboratories**

Date: 21-Jul-10

Client: LaBella Associates

Client Sample ID: GP-02 7'-8'

Lab ID: J1361-02

Project: LaBella Stand By-1237 EAST MAIN STRE

Collection Date: 07/01/10 0:00

Analyses	Result	Qual	RL	Units	DF	Date Analyzed	Batch ID
<b>SW846 8260C -- VOC by GC-MS</b>							<b>SW8260_LOW_S</b>
Methyl tert-butyl ether	ND		5.4	µg/Kg	1	07/07/2010 14:17	52826
Benzene	ND		5.4	µg/Kg	1	07/07/2010 14:17	52826
Toluene	ND		5.4	µg/Kg	1	07/07/2010 14:17	52826
Ethylbenzene	ND		5.4	µg/Kg	1	07/07/2010 14:17	52826
m,p-Xylene	ND		5.4	µg/Kg	1	07/07/2010 14:17	52826
o-Xylene	ND		5.4	µg/Kg	1	07/07/2010 14:17	52826
Xylene (Total)	ND		5.4	µg/Kg	1	07/07/2010 14:17	52826
Isopropylbenzene	ND		5.4	µg/Kg	1	07/07/2010 14:17	52826
n-Propylbenzene	ND		5.4	µg/Kg	1	07/07/2010 14:17	52826
1,3,5-Trimethylbenzene	ND		5.4	µg/Kg	1	07/07/2010 14:17	52826
tert-Butylbenzene	ND		5.4	µg/Kg	1	07/07/2010 14:17	52826
1,2,4-Trimethylbenzene	ND		5.4	µg/Kg	1	07/07/2010 14:17	52826
sec-Butylbenzene	ND		5.4	µg/Kg	1	07/07/2010 14:17	52826
4-Isopropyltoluene	ND		5.4	µg/Kg	1	07/07/2010 14:17	52826
n-Butylbenzene	ND		5.4	µg/Kg	1	07/07/2010 14:17	52826
Naphthalene	ND		5.4	µg/Kg	1	07/07/2010 14:17	52826
Surrogate: Dibromofluoromethane	93.2		65-132	%REC	1	07/07/2010 14:17	52826
Surrogate: 1,2-Dichloroethane-d4	96.0		65-128	%REC	1	07/07/2010 14:17	52826
Surrogate: Toluene-d8	95.1		85-115	%REC	1	07/07/2010 14:17	52826
Surrogate: Bromofluorobenzene	94.9		77-111	%REC	1	07/07/2010 14:17	52826

**Qualifiers:** ND - Not Detected at the Reporting Limit  
 J - Analyte detected below quantitation limits  
 B - Analyte detected in the associated Method Blank  
 DF - Dilution Factor

S - Spike Recovery outside accepted recovery limits  
 R - RPD outside accepted recovery limits  
 E - Value above quantitation range  
 RL - Reporting Limit

# Mitkem Laboratories

Date: 21-Jul-10

Client: LaBella Associates

Client Sample ID: GP-04 3'-4'

Lab ID: J1361-04

Project: LaBella Stand By-1237 EAST MAIN STRE

Collection Date: 07/01/10 0:00

Analyses	Result	Qual	RL	Units	DF	Date Analyzed	Batch ID
<b>SW846 8260C -- VOC by GC-MS</b>							<b>SW8260_LOW_S</b>
Chloromethane	ND		6.1	µg/Kg		1 07/07/2010 14:47	52826
Vinyl chloride	ND		6.1	µg/Kg		1 07/07/2010 14:47	52826
Bromomethane	ND		6.1	µg/Kg		1 07/07/2010 14:47	52826
Chloroethane	ND		6.1	µg/Kg		1 07/07/2010 14:47	52826
Trichlorofluoromethane	ND		6.1	µg/Kg		1 07/07/2010 14:47	52826
1,1-Dichloroethene	ND		6.1	µg/Kg		1 07/07/2010 14:47	52826
Acetone	ND		6.1	µg/Kg		1 07/07/2010 14:47	52826
Carbon disulfide	ND		6.1	µg/Kg		1 07/07/2010 14:47	52826
Methylene chloride	ND		6.1	µg/Kg		1 07/07/2010 14:47	52826
trans-1,2-Dichloroethene	ND		6.1	µg/Kg		1 07/07/2010 14:47	52826
Methyl tert-butyl ether	ND		6.1	µg/Kg		1 07/07/2010 14:47	52826
1,1-Dichloroethane	ND		6.1	µg/Kg		1 07/07/2010 14:47	52826
Vinyl acetate	ND		6.1	µg/Kg		1 07/07/2010 14:47	52826
2-Butanone	ND		6.1	µg/Kg		1 07/07/2010 14:47	52826
cis-1,2-Dichloroethene	ND		6.1	µg/Kg		1 07/07/2010 14:47	52826
Chloroform	ND		6.1	µg/Kg		1 07/07/2010 14:47	52826
1,1,1-Trichloroethane	ND		6.1	µg/Kg		1 07/07/2010 14:47	52826
Carbon tetrachloride	ND		6.1	µg/Kg		1 07/07/2010 14:47	52826
1,2-Dichloroethane	ND		6.1	µg/Kg		1 07/07/2010 14:47	52826
Benzene	ND		6.1	µg/Kg		1 07/07/2010 14:47	52826
Trichloroethene	ND		6.1	µg/Kg		1 07/07/2010 14:47	52826
1,2-Dichloropropane	ND		6.1	µg/Kg		1 07/07/2010 14:47	52826
Bromodichloromethane	ND		6.1	µg/Kg		1 07/07/2010 14:47	52826
cis-1,3-Dichloropropene	ND		6.1	µg/Kg		1 07/07/2010 14:47	52826
4-Methyl-2-pentanone	ND		6.1	µg/Kg		1 07/07/2010 14:47	52826
Toluene	ND		6.1	µg/Kg		1 07/07/2010 14:47	52826
trans-1,3-Dichloropropene	ND		6.1	µg/Kg		1 07/07/2010 14:47	52826
1,1,2-Trichloroethane	ND		6.1	µg/Kg		1 07/07/2010 14:47	52826
Tetrachloroethene	ND		6.1	µg/Kg		1 07/07/2010 14:47	52826
2-Hexanone	ND		6.1	µg/Kg		1 07/07/2010 14:47	52826
Dibromochloromethane	ND		6.1	µg/Kg		1 07/07/2010 14:47	52826
Chlorobenzene	ND		6.1	µg/Kg		1 07/07/2010 14:47	52826
Ethylbenzene	ND		6.1	µg/Kg		1 07/07/2010 14:47	52826
m,p-Xylene	ND		6.1	µg/Kg		1 07/07/2010 14:47	52826
o-Xylene	ND		6.1	µg/Kg		1 07/07/2010 14:47	52826
Xylene (Total)	ND		6.1	µg/Kg		1 07/07/2010 14:47	52826
Styrene	ND		6.1	µg/Kg		1 07/07/2010 14:47	52826
Bromoform	ND		6.1	µg/Kg		1 07/07/2010 14:47	52826
Isopropylbenzene	ND		6.1	µg/Kg		1 07/07/2010 14:47	52826

Qualifiers: ND - Not Detected at the Reporting Limit  
 J - Analyte detected below quantitation limits  
 B - Analyte detected in the associated Method Blank  
 DF - Dilution Factor

S - Spike Recovery outside accepted recovery limits  
 R - RPD outside accepted recovery limits  
 E - Value above quantitation range  
 RL - Reporting Limit

**Mitkem Laboratories**

Date: 21-Jul-10

Client: LaBella Associates  
 Client Sample ID: GP-04 3'-4'  
 Lab ID: J1361-04

Project: LaBella Stand By-1237 EAST MAIN STRE  
 Collection Date: 07/01/10 0:00

Analyses	Result	Qual	RL	Units	DF	Date Analyzed	Batch ID
<b>SW846 8260C -- VOC by GC-MS</b>							<b>SW8260_LOW_S</b>
1,1,2,2-Tetrachloroethane	ND		6.1	µg/Kg	1	07/07/2010 14:47	52826
n-Propylbenzene	ND		6.1	µg/Kg	1	07/07/2010 14:47	52826
1,3,5-Trimethylbenzene	ND		6.1	µg/Kg	1	07/07/2010 14:47	52826
tert-Butylbenzene	ND		6.1	µg/Kg	1	07/07/2010 14:47	52826
1,2,4-Trimethylbenzene	ND		6.1	µg/Kg	1	07/07/2010 14:47	52826
sec-Butylbenzene	ND		6.1	µg/Kg	1	07/07/2010 14:47	52826
4-Isopropyltoluene	ND		6.1	µg/Kg	1	07/07/2010 14:47	52826
1,3-Dichlorobenzene	ND		6.1	µg/Kg	1	07/07/2010 14:47	52826
1,4-Dichlorobenzene	ND		6.1	µg/Kg	1	07/07/2010 14:47	52826
n-Butylbenzene	ND		6.1	µg/Kg	1	07/07/2010 14:47	52826
1,2-Dichlorobenzene	ND		6.1	µg/Kg	1	07/07/2010 14:47	52826
Naphthalene	ND		6.1	µg/Kg	1	07/07/2010 14:47	52826
2-Chloroethyl vinyl ether	ND		6.1	µg/Kg	1	07/07/2010 14:47	52826
Surrogate: Dibromofluoromethane	98.0		65-132	%REC	1	07/07/2010 14:47	52826
Surrogate: 1,2-Dichloroethane-d4	101		65-128	%REC	1	07/07/2010 14:47	52826
Surrogate: Toluene-d8	96.5		85-115	%REC	1	07/07/2010 14:47	52826
Surrogate: Bromofluorobenzene	95.2		77-111	%REC	1	07/07/2010 14:47	52826

**Qualifiers:** ND - Not Detected at the Reporting Limit  
 J - Analyte detected below quantitation limits  
 B - Analyte detected in the associated Method Blank  
 DF - Dilution Factor

S - Spike Recovery outside accepted recovery limits  
 R - RPD outside accepted recovery limits  
 E - Value above quantitation range  
 RL - Reporting Limit

# Mitkem Laboratories

Date: 21-Jul-10

Client: LaBella Associates

Client Sample ID: GP-07 2'-3'

Lab ID: J1361-05

Project: LaBella Stand By-1237 EAST MAIN STRE

Collection Date: 07/01/10 0:00

Analyses	Result	Qual	RL	Units	DF	Date Analyzed	Batch ID
<b>SW846 8260C -- VOC by GC-MS</b>							<b>SW8260_LOW_S</b>
Chloromethane	ND		7.1	µg/Kg		1 07/12/2010 20:07	52910
Vinyl chloride	ND		7.1	µg/Kg		1 07/12/2010 20:07	52910
Bromomethane	ND		7.1	µg/Kg		1 07/12/2010 20:07	52910
Chloroethane	ND		7.1	µg/Kg		1 07/12/2010 20:07	52910
Trichlorofluoromethane	ND		7.1	µg/Kg		1 07/12/2010 20:07	52910
1,1-Dichloroethene	ND		7.1	µg/Kg		1 07/12/2010 20:07	52910
Acetone	ND		7.1	µg/Kg		1 07/12/2010 20:07	52910
Carbon disulfide	ND		7.1	µg/Kg		1 07/12/2010 20:07	52910
Methylene chloride	ND		7.1	µg/Kg		1 07/12/2010 20:07	52910
trans-1,2-Dichloroethene	ND		7.1	µg/Kg		1 07/12/2010 20:07	52910
Methyl tert-butyl ether	ND		7.1	µg/Kg		1 07/12/2010 20:07	52910
1,1-Dichloroethane	ND		7.1	µg/Kg		1 07/12/2010 20:07	52910
Vinyl acetate	ND		7.1	µg/Kg		1 07/12/2010 20:07	52910
2-Butanone	ND		7.1	µg/Kg		1 07/12/2010 20:07	52910
cis-1,2-Dichloroethene	ND		7.1	µg/Kg		1 07/12/2010 20:07	52910
Chloroform	ND		7.1	µg/Kg		1 07/12/2010 20:07	52910
1,1,1-Trichloroethane	ND		7.1	µg/Kg		1 07/12/2010 20:07	52910
Carbon tetrachloride	ND		7.1	µg/Kg		1 07/12/2010 20:07	52910
1,2-Dichloroethane	ND		7.1	µg/Kg		1 07/12/2010 20:07	52910
Benzene	ND		7.1	µg/Kg		1 07/12/2010 20:07	52910
Trichloroethene	ND		7.1	µg/Kg		1 07/12/2010 20:07	52910
1,2-Dichloropropane	ND		7.1	µg/Kg		1 07/12/2010 20:07	52910
Bromodichloromethane	ND		7.1	µg/Kg		1 07/12/2010 20:07	52910
cis-1,3-Dichloropropene	ND		7.1	µg/Kg		1 07/12/2010 20:07	52910
4-Methyl-2-pentanone	ND		7.1	µg/Kg		1 07/12/2010 20:07	52910
Toluene	ND		7.1	µg/Kg		1 07/12/2010 20:07	52910
trans-1,3-Dichloropropene	ND		7.1	µg/Kg		1 07/12/2010 20:07	52910
1,1,2-Trichloroethane	ND		7.1	µg/Kg		1 07/12/2010 20:07	52910
Tetrachloroethene	ND		7.1	µg/Kg		1 07/12/2010 20:07	52910
2-Hexanone	ND		7.1	µg/Kg		1 07/12/2010 20:07	52910
Dibromochloromethane	ND		7.1	µg/Kg		1 07/12/2010 20:07	52910
Chlorobenzene	ND		7.1	µg/Kg		1 07/12/2010 20:07	52910
Ethylbenzene	ND		7.1	µg/Kg		1 07/12/2010 20:07	52910
m,p-Xylene	ND		7.1	µg/Kg		1 07/12/2010 20:07	52910
o-Xylene	ND		7.1	µg/Kg		1 07/12/2010 20:07	52910
Xylene (Total)	ND		7.1	µg/Kg		1 07/12/2010 20:07	52910
Styrene	ND		7.1	µg/Kg		1 07/12/2010 20:07	52910
Bromoform	ND		7.1	µg/Kg		1 07/12/2010 20:07	52910
Isopropylbenzene	ND		7.1	µg/Kg		1 07/12/2010 20:07	52910

Qualifiers: ND - Not Detected at the Reporting Limit  
 J - Analyte detected below quantitation limits  
 B - Analyte detected in the associated Method Blank  
 DF - Dilution Factor

S - Spike Recovery outside accepted recovery limits  
 R - RPD outside accepted recovery limits  
 E - Value above quantitation range  
 RL - Reporting Limit

**Mitkem Laboratories**

Date: 21-Jul-10

Client: LaBella Associates

Client Sample ID: GP-07 2'-3'

Lab ID: J1361-05

Project: LaBella Stand By-1237 EAST MAIN STRE

Collection Date: 07/01/10 0:00

Analyses	Result	Qual	RL	Units	DF	Date Analyzed	Batch ID
<b>SW846 8260C -- VOC by GC-MS</b>							<b>SW8260_LOW_S</b>
1,1,2,2-Tetrachloroethane	ND		7.1	µg/Kg	1	07/12/2010 20:07	52910
n-Propylbenzene	ND		7.1	µg/Kg	1	07/12/2010 20:07	52910
1,3,5-Trimethylbenzene	ND		7.1	µg/Kg	1	07/12/2010 20:07	52910
tert-Butylbenzene	ND		7.1	µg/Kg	1	07/12/2010 20:07	52910
1,2,4-Trimethylbenzene	ND		7.1	µg/Kg	1	07/12/2010 20:07	52910
sec-Butylbenzene	ND		7.1	µg/Kg	1	07/12/2010 20:07	52910
4-Isopropyltoluene	ND		7.1	µg/Kg	1	07/12/2010 20:07	52910
1,3-Dichlorobenzene	ND		7.1	µg/Kg	1	07/12/2010 20:07	52910
1,4-Dichlorobenzene	ND		7.1	µg/Kg	1	07/12/2010 20:07	52910
n-Butylbenzene	ND		7.1	µg/Kg	1	07/12/2010 20:07	52910
1,2-Dichlorobenzene	ND		7.1	µg/Kg	1	07/12/2010 20:07	52910
Naphthalene	ND		7.1	µg/Kg	1	07/12/2010 20:07	52910
2-Chloroethyl vinyl ether	ND		7.1	µg/Kg	1	07/12/2010 20:07	52910
Surrogate: Dibromofluoromethane	108		65-132	%REC	1	07/12/2010 20:07	52910
Surrogate: 1,2-Dichloroethane-d4	97.7		65-128	%REC	1	07/12/2010 20:07	52910
Surrogate: Toluene-d8	103		85-115	%REC	1	07/12/2010 20:07	52910
Surrogate: Bromofluorobenzene	78.8		77-111	%REC	1	07/12/2010 20:07	52910

Qualifiers: ND - Not Detected at the Reporting Limit  
 J - Analyte detected below quantitation limits  
 B - Analyte detected in the associated Method Blank  
 DF - Dilution Factor

S - Spike Recovery outside accepted recovery limits  
 R - RPD outside accepted recovery limits  
 E - Value above quantitation range  
 RL - Reporting Limit



Mitkem Laboratories

Date: 21-Jul-10

Client: LaBella Associates

Client Sample ID: GP-08 9'-10'

Lab ID: J1361-06

Project: LaBella Stand By-1237 EAST MAIN STRE

Collection Date: 07/01/10 0:00

Analyses	Result	Qual	RL	Units	DF	Date Analyzed	Batch ID
<b>SW846 8260C -- VOC by GC-MS</b>							<b>SW8260_LOW_S</b>
Chloromethane	ND		5.2	µg/Kg		1 07/12/2010 20:36	52910
Vinyl chloride	ND		5.2	µg/Kg		1 07/12/2010 20:36	52910
Bromomethane	ND		5.2	µg/Kg		1 07/12/2010 20:36	52910
Chloroethane	ND		5.2	µg/Kg		1 07/12/2010 20:36	52910
Trichlorofluoromethane	ND		5.2	µg/Kg		1 07/12/2010 20:36	52910
1,1-Dichloroethene	ND		5.2	µg/Kg		1 07/12/2010 20:36	52910
Acetone	ND		5.2	µg/Kg		1 07/12/2010 20:36	52910
Carbon disulfide	ND		5.2	µg/Kg		1 07/12/2010 20:36	52910
Methylene chloride	ND		5.2	µg/Kg		1 07/12/2010 20:36	52910
trans-1,2-Dichloroethene	ND		5.2	µg/Kg		1 07/12/2010 20:36	52910
Methyl tert-butyl ether	ND		5.2	µg/Kg		1 07/12/2010 20:36	52910
1,1-Dichloroethane	ND		5.2	µg/Kg		1 07/12/2010 20:36	52910
Vinyl acetate	ND		5.2	µg/Kg		1 07/12/2010 20:36	52910
2-Butanone	ND		5.2	µg/Kg		1 07/12/2010 20:36	52910
cis-1,2-Dichloroethene	ND		5.2	µg/Kg		1 07/12/2010 20:36	52910
Chloroform	ND		5.2	µg/Kg		1 07/12/2010 20:36	52910
1,1,1-Trichloroethane	ND		5.2	µg/Kg		1 07/12/2010 20:36	52910
Carbon tetrachloride	ND		5.2	µg/Kg		1 07/12/2010 20:36	52910
1,2-Dichloroethane	ND		5.2	µg/Kg		1 07/12/2010 20:36	52910
Benzene	ND		5.2	µg/Kg		1 07/12/2010 20:36	52910
Trichloroethene	ND		5.2	µg/Kg		1 07/12/2010 20:36	52910
1,2-Dichloropropane	ND		5.2	µg/Kg		1 07/12/2010 20:36	52910
Bromodichloromethane	ND		5.2	µg/Kg		1 07/12/2010 20:36	52910
cis-1,3-Dichloropropene	ND		5.2	µg/Kg		1 07/12/2010 20:36	52910
4-Methyl-2-pentanone	ND		5.2	µg/Kg		1 07/12/2010 20:36	52910
Toluene	ND		5.2	µg/Kg		1 07/12/2010 20:36	52910
trans-1,3-Dichloropropene	ND		5.2	µg/Kg		1 07/12/2010 20:36	52910
1,1,2-Trichloroethane	ND		5.2	µg/Kg		1 07/12/2010 20:36	52910
Tetrachloroethene	ND		5.2	µg/Kg		1 07/12/2010 20:36	52910
2-Hexanone	ND		5.2	µg/Kg		1 07/12/2010 20:36	52910
Dibromochloromethane	ND		5.2	µg/Kg		1 07/12/2010 20:36	52910
Chlorobenzene	ND		5.2	µg/Kg		1 07/12/2010 20:36	52910
Ethylbenzene	ND		5.2	µg/Kg		1 07/12/2010 20:36	52910
m,p-Xylene	ND		5.2	µg/Kg		1 07/12/2010 20:36	52910
o-Xylene	ND		5.2	µg/Kg		1 07/12/2010 20:36	52910
Xylene (Total)	ND		5.2	µg/Kg		1 07/12/2010 20:36	52910
Styrene	ND		5.2	µg/Kg		1 07/12/2010 20:36	52910
Bromoform	ND		5.2	µg/Kg		1 07/12/2010 20:36	52910
Isopropylbenzene	ND		5.2	µg/Kg		1 07/12/2010 20:36	52910

Qualifiers: ND - Not Detected at the Reporting Limit  
 J - Analyte detected below quantitation limits  
 B - Analyte detected in the associated Method Blank  
 DF - Dilution Factor

S - Spike Recovery outside accepted recovery limits  
 R - RPD outside accepted recovery limits  
 E - Value above quantitation range  
 RL - Reporting Limit

**Mitkem Laboratories**

Date: 21-Jul-10

Client: LaBella Associates

Client Sample ID: GP-08 9'-10'

Lab ID: J1361-06

Project: LaBella Stand By-1237 EAST MAIN STRE

Collection Date: 07/01/10 0:00

Analyses	Result	Qual	RL	Units	DF	Date Analyzed	Batch ID
<b>SW846 8260C -- VOC by GC-MS</b>							<b>SW8260_LOW_S</b>
1,1,2,2-Tetrachloroethane	ND		5.2	µg/Kg		1 07/12/2010 20:36	52910
n-Propylbenzene	ND		5.2	µg/Kg		1 07/12/2010 20:36	52910
1,3,5-Trimethylbenzene	ND		5.2	µg/Kg		1 07/12/2010 20:36	52910
tert-Butylbenzene	ND		5.2	µg/Kg		1 07/12/2010 20:36	52910
1,2,4-Trimethylbenzene	ND		5.2	µg/Kg		1 07/12/2010 20:36	52910
sec-Butylbenzene	ND		5.2	µg/Kg		1 07/12/2010 20:36	52910
4-Isopropyltoluene	ND		5.2	µg/Kg		1 07/12/2010 20:36	52910
1,3-Dichlorobenzene	ND		5.2	µg/Kg		1 07/12/2010 20:36	52910
1,4-Dichlorobenzene	ND		5.2	µg/Kg		1 07/12/2010 20:36	52910
n-Butylbenzene	ND		5.2	µg/Kg		1 07/12/2010 20:36	52910
1,2-Dichlorobenzene	ND		5.2	µg/Kg		1 07/12/2010 20:36	52910
Naphthalene	ND		5.2	µg/Kg		1 07/12/2010 20:36	52910
2-Chloroethyl vinyl ether	ND		5.2	µg/Kg		1 07/12/2010 20:36	52910
Surrogate: Dibromofluoromethane	107		65-132	%REC		1 07/12/2010 20:36	52910
Surrogate: 1,2-Dichloroethane-d4	110		65-128	%REC		1 07/12/2010 20:36	52910
Surrogate: Toluene-d8	95.3		85-115	%REC		1 07/12/2010 20:36	52910
Surrogate: Bromofluorobenzene	92.0		77-111	%REC		1 07/12/2010 20:36	52910

**Qualifiers:** ND - Not Detected at the Reporting Limit  
 J - Analyte detected below quantitation limits  
 B - Analyte detected in the associated Method Blank  
 DF - Dilution Factor

S - Spike Recovery outside accepted recovery limits  
 R - RPD outside accepted recovery limits  
 E - Value above quantitation range  
 RL - Reporting Limit

Mitkem Laboratories

Date: 21-Jul-10

Client: LaBella Associates

Client Sample ID: GP-10 6'-7'

Lab ID: J1361-07

Project: LaBella Stand By-1237 EAST MAIN STRE

Collection Date: 07/01/10 0:00

Analyses	Result	Qual	RL Units	DF	Date Analyzed	Batch ID
<b>SW846 8260C -- VOC by GC-MS</b>						<b>SW8260_LOW_S</b>
Chloromethane	ND		5.9 µg/Kg		1 07/12/2010 21:06	52910
Vinyl chloride	ND		5.9 µg/Kg		1 07/12/2010 21:06	52910
Bromomethane	ND		5.9 µg/Kg		1 07/12/2010 21:06	52910
Chloroethane	ND		5.9 µg/Kg		1 07/12/2010 21:06	52910
Trichlorofluoromethane	ND		5.9 µg/Kg		1 07/12/2010 21:06	52910
1,1-Dichloroethene	ND		5.9 µg/Kg		1 07/12/2010 21:06	52910
Acetone	ND		5.9 µg/Kg		1 07/12/2010 21:06	52910
Carbon disulfide	ND		5.9 µg/Kg		1 07/12/2010 21:06	52910
Methylene chloride	3.8	J	5.9 µg/Kg		1 07/12/2010 21:06	52910
trans-1,2-Dichloroethene	ND		5.9 µg/Kg		1 07/12/2010 21:06	52910
Methyl tert-butyl ether	ND		5.9 µg/Kg		1 07/12/2010 21:06	52910
1,1-Dichloroethane	ND		5.9 µg/Kg		1 07/12/2010 21:06	52910
Vinyl acetate	ND		5.9 µg/Kg		1 07/12/2010 21:06	52910
2-Butanone	ND		5.9 µg/Kg		1 07/12/2010 21:06	52910
cis-1,2-Dichloroethene	ND		5.9 µg/Kg		1 07/12/2010 21:06	52910
Chloroform	ND		5.9 µg/Kg		1 07/12/2010 21:06	52910
1,1,1-Trichloroethane	ND		5.9 µg/Kg		1 07/12/2010 21:06	52910
Carbon tetrachloride	ND		5.9 µg/Kg		1 07/12/2010 21:06	52910
1,2-Dichloroethane	ND		5.9 µg/Kg		1 07/12/2010 21:06	52910
Benzene	ND		5.9 µg/Kg		1 07/12/2010 21:06	52910
Trichloroethene	ND		5.9 µg/Kg		1 07/12/2010 21:06	52910
1,2-Dichloropropane	ND		5.9 µg/Kg		1 07/12/2010 21:06	52910
Bromodichloromethane	ND		5.9 µg/Kg		1 07/12/2010 21:06	52910
cis-1,3-Dichloropropene	ND		5.9 µg/Kg		1 07/12/2010 21:06	52910
4-Methyl-2-pentanone	ND		5.9 µg/Kg		1 07/12/2010 21:06	52910
Toluene	ND		5.9 µg/Kg		1 07/12/2010 21:06	52910
trans-1,3-Dichloropropene	ND		5.9 µg/Kg		1 07/12/2010 21:06	52910
1,1,2-Trichloroethane	ND		5.9 µg/Kg		1 07/12/2010 21:06	52910
Tetrachloroethene	ND		5.9 µg/Kg		1 07/12/2010 21:06	52910
2-Hexanone	ND		5.9 µg/Kg		1 07/12/2010 21:06	52910
Dibromochloromethane	ND		5.9 µg/Kg		1 07/12/2010 21:06	52910
Chlorobenzene	ND		5.9 µg/Kg		1 07/12/2010 21:06	52910
Ethylbenzene	ND		5.9 µg/Kg		1 07/12/2010 21:06	52910
m,p-Xylene	ND		5.9 µg/Kg		1 07/12/2010 21:06	52910
o-Xylene	ND		5.9 µg/Kg		1 07/12/2010 21:06	52910
Xylene (Total)	ND		5.9 µg/Kg		1 07/12/2010 21:06	52910
Styrene	ND		5.9 µg/Kg		1 07/12/2010 21:06	52910
Bromoform	ND		5.9 µg/Kg		1 07/12/2010 21:06	52910
Isopropylbenzene	ND		5.9 µg/Kg		1 07/12/2010 21:06	52910

Qualifiers: ND - Not Detected at the Reporting Limit  
 J - Analyte detected below quantitation limits  
 B - Analyte detected in the associated Method Blank  
 DF - Dilution Factor

S - Spike Recovery outside accepted recovery limits  
 R - RPD outside accepted recovery limits  
 E - Value above quantitation range  
 RL - Reporting Limit

**Mitkem Laboratories**

Date: 21-Jul-10

Client: LaBella Associates

Client Sample ID: GP-10 6'-7'

Lab ID: J1361-07

Project: LaBella Stand By-1237 EAST MAIN STRE

Collection Date: 07/01/10 0:00

Analyses	Result	Qual	RL	Units	DF	Date Analyzed	Batch ID
<b>SW846 8260C -- VOC by GC-MS</b>							<b>SW8260_LOW_S</b>
1,1,2,2-Tetrachloroethane	ND		5.9	µg/Kg		1 07/12/2010 21:06	52910
n-Propylbenzene	ND		5.9	µg/Kg		1 07/12/2010 21:06	52910
1,3,5-Trimethylbenzene	ND		5.9	µg/Kg		1 07/12/2010 21:06	52910
tert-Butylbenzene	ND		5.9	µg/Kg		1 07/12/2010 21:06	52910
1,2,4-Trimethylbenzene	ND		5.9	µg/Kg		1 07/12/2010 21:06	52910
sec-Butylbenzene	ND		5.9	µg/Kg		1 07/12/2010 21:06	52910
4-Isopropyltoluene	ND		5.9	µg/Kg		1 07/12/2010 21:06	52910
1,3-Dichlorobenzene	ND		5.9	µg/Kg		1 07/12/2010 21:06	52910
1,4-Dichlorobenzene	ND		5.9	µg/Kg		1 07/12/2010 21:06	52910
n-Butylbenzene	ND		5.9	µg/Kg		1 07/12/2010 21:06	52910
1,2-Dichlorobenzene	ND		5.9	µg/Kg		1 07/12/2010 21:06	52910
Naphthalene	ND		5.9	µg/Kg		1 07/12/2010 21:06	52910
2-Chloroethyl vinyl ether	ND		5.9	µg/Kg		1 07/12/2010 21:06	52910
Surrogate: Dibromofluoromethane	105		65-132	%REC		1 07/12/2010 21:06	52910
Surrogate: 1,2-Dichloroethane-d4	92.2		65-128	%REC		1 07/12/2010 21:06	52910
Surrogate: Toluene-d8	95.7		85-115	%REC		1 07/12/2010 21:06	52910
Surrogate: Bromofluorobenzene	92.7		77-111	%REC		1 07/12/2010 21:06	52910

Qualifiers: ND - Not Detected at the Reporting Limit  
J - Analyte detected below quantitation limits  
B - Analyte detected in the associated Method Blank  
DF - Dilution Factor

S - Spike Recovery outside accepted recovery limits  
R - RPD outside accepted recovery limits  
E - Value above quantitation range  
RL - Reporting Limit

# Mitkem Laboratories

Date: 21-Jul-10

Client: LaBella Associates

Client Sample ID: GP-11 9.5'-10.5'

Lab ID: J1361-08

Project: LaBella Stand By-1237 EAST MAIN STRE

Collection Date: 07/01/10 0:00

Analyses	Result	Qual	RL	Units	DF	Date Analyzed	Batch ID
<b>SW846 8260C -- VOC by GC-MS</b>							<b>SW8260_LOW_S</b>
Methyl tert-butyl ether	ND		5.3	µg/Kg	1	07/14/2010 13:26	52946
Benzene	ND		5.3	µg/Kg	1	07/14/2010 13:26	52946
Toluene	ND		5.3	µg/Kg	1	07/14/2010 13:26	52946
Ethylbenzene	ND		5.3	µg/Kg	1	07/14/2010 13:26	52946
m,p-Xylene	ND		5.3	µg/Kg	1	07/14/2010 13:26	52946
o-Xylene	ND		5.3	µg/Kg	1	07/14/2010 13:26	52946
Xylene (Total)	ND		5.3	µg/Kg	1	07/14/2010 13:26	52946
Isopropylbenzene	ND		5.3	µg/Kg	1	07/14/2010 13:26	52946
n-Propylbenzene	ND		5.3	µg/Kg	1	07/14/2010 13:26	52946
1,3,5-Trimethylbenzene	ND		5.3	µg/Kg	1	07/14/2010 13:26	52946
tert-Butylbenzene	ND		5.3	µg/Kg	1	07/14/2010 13:26	52946
1,2,4-Trimethylbenzene	ND		5.3	µg/Kg	1	07/14/2010 13:26	52946
sec-Butylbenzene	ND		5.3	µg/Kg	1	07/14/2010 13:26	52946
4-Isopropyltoluene	ND		5.3	µg/Kg	1	07/14/2010 13:26	52946
n-Butylbenzene	ND		5.3	µg/Kg	1	07/14/2010 13:26	52946
Naphthalene	ND		5.3	µg/Kg	1	07/14/2010 13:26	52946
Surrogate: Dibromofluoromethane	98.9		65-132	%REC	1	07/14/2010 13:26	52946
Surrogate: 1,2-Dichloroethane-d4	90.4		65-128	%REC	1	07/14/2010 13:26	52946
Surrogate: Toluene-d8	99.2		85-115	%REC	1	07/14/2010 13:26	52946
Surrogate: Bromofluorobenzene	98.1		77-111	%REC	1	07/14/2010 13:26	52946

Qualifiers: ND - Not Detected at the Reporting Limit  
 J - Analyte detected below quantitation limits  
 B - Analyte detected in the associated Method Blank  
 DF - Dilution Factor

S - Spike Recovery outside accepted recovery limits  
 R - RPD outside accepted recovery limits  
 E - Value above quantitation range  
 RL - Reporting Limit

# Mitkem Laboratories

Date: 21-Jul-10

Client: LaBella Associates

Client Sample ID: GP-12

Lab ID: J1361-09

Project: LaBella Stand By-1237 EAST MAIN STRE

Collection Date: 07/02/10 0:00

Analyses	Result	Qual	RL	Units	DF	Date Analyzed	Batch ID
<b>SW846 8260C -- VOC by GC-MS</b>							<b>SW8260_LOW_S</b>
Chloromethane	ND		5.5	µg/Kg		1 07/14/2010 13:56	52946
Vinyl chloride	ND		5.5	µg/Kg		1 07/14/2010 13:56	52946
Bromomethane	ND		5.5	µg/Kg		1 07/14/2010 13:56	52946
Chloroethane	ND		5.5	µg/Kg		1 07/14/2010 13:56	52946
Trichlorofluoromethane	ND		5.5	µg/Kg		1 07/14/2010 13:56	52946
1,1-Dichloroethene	ND		5.5	µg/Kg		1 07/14/2010 13:56	52946
Acetone	4.2	J	5.5	µg/Kg		1 07/14/2010 13:56	52946
Carbon disulfide	ND		5.5	µg/Kg		1 07/14/2010 13:56	52946
Methylene chloride	1.5	J	5.5	µg/Kg		1 07/14/2010 13:56	52946
trans-1,2-Dichloroethene	ND		5.5	µg/Kg		1 07/14/2010 13:56	52946
Methyl tert-butyl ether	ND		5.5	µg/Kg		1 07/14/2010 13:56	52946
1,1-Dichloroethane	ND		5.5	µg/Kg		1 07/14/2010 13:56	52946
Vinyl acetate	ND		5.5	µg/Kg		1 07/14/2010 13:56	52946
2-Butanone	ND		5.5	µg/Kg		1 07/14/2010 13:56	52946
cis-1,2-Dichloroethene	ND		5.5	µg/Kg		1 07/14/2010 13:56	52946
Chloroform	ND		5.5	µg/Kg		1 07/14/2010 13:56	52946
1,1,1-Trichloroethane	ND		5.5	µg/Kg		1 07/14/2010 13:56	52946
Carbon tetrachloride	ND		5.5	µg/Kg		1 07/14/2010 13:56	52946
1,2-Dichloroethane	ND		5.5	µg/Kg		1 07/14/2010 13:56	52946
Benzene	ND		5.5	µg/Kg		1 07/14/2010 13:56	52946
Trichloroethene	ND		5.5	µg/Kg		1 07/14/2010 13:56	52946
1,2-Dichloropropane	ND		5.5	µg/Kg		1 07/14/2010 13:56	52946
Bromodichloromethane	ND		5.5	µg/Kg		1 07/14/2010 13:56	52946
cis-1,3-Dichloropropene	ND		5.5	µg/Kg		1 07/14/2010 13:56	52946
4-Methyl-2-pentanone	ND		5.5	µg/Kg		1 07/14/2010 13:56	52946
Toluene	ND		5.5	µg/Kg		1 07/14/2010 13:56	52946
trans-1,3-Dichloropropene	ND		5.5	µg/Kg		1 07/14/2010 13:56	52946
1,1,2-Trichloroethane	ND		5.5	µg/Kg		1 07/14/2010 13:56	52946
Tetrachloroethene	ND		5.5	µg/Kg		1 07/14/2010 13:56	52946
2-Hexanone	ND		5.5	µg/Kg		1 07/14/2010 13:56	52946
Dibromochloromethane	ND		5.5	µg/Kg		1 07/14/2010 13:56	52946
Chlorobenzene	ND		5.5	µg/Kg		1 07/14/2010 13:56	52946
Ethylbenzene	ND		5.5	µg/Kg		1 07/14/2010 13:56	52946
m,p-Xylene	ND		5.5	µg/Kg		1 07/14/2010 13:56	52946
o-Xylene	ND		5.5	µg/Kg		1 07/14/2010 13:56	52946
Xylene (Total)	ND		5.5	µg/Kg		1 07/14/2010 13:56	52946
Styrene	ND		5.5	µg/Kg		1 07/14/2010 13:56	52946
Bromoform	ND		5.5	µg/Kg		1 07/14/2010 13:56	52946
Isopropylbenzene	ND		5.5	µg/Kg		1 07/14/2010 13:56	52946

Qualifiers: ND - Not Detected at the Reporting Limit  
J - Analyte detected below quantitation limits  
B - Analyte detected in the associated Method Blank  
DF - Dilution Factor

S - Spike Recovery outside accepted recovery limits  
R - RPD outside accepted recovery limits  
E - Value above quantitation range  
RL - Reporting Limit

**Mitkem Laboratories**

Date: 21-Jul-10

Client: LaBella Associates

Client Sample ID: GP-12

Lab ID: J1361-09

Project: LaBella Stand By-1237 EAST MAIN STRE

Collection Date: 07/02/10 0:00

Analyses	Result	Qual	RL	Units	DF	Date Analyzed	Batch ID
<b>SW846 8260C -- VOC by GC-MS</b>							<b>SW8260_LOW_S</b>
1,1,2,2-Tetrachloroethane	ND		5.5	µg/Kg	1	07/14/2010 13:56	52946
n-Propylbenzene	ND		5.5	µg/Kg	1	07/14/2010 13:56	52946
1,3,5-Trimethylbenzene	ND		5.5	µg/Kg	1	07/14/2010 13:56	52946
tert-Butylbenzene	ND		5.5	µg/Kg	1	07/14/2010 13:56	52946
1,2,4-Trimethylbenzene	ND		5.5	µg/Kg	1	07/14/2010 13:56	52946
sec-Butylbenzene	ND		5.5	µg/Kg	1	07/14/2010 13:56	52946
4-Isopropyltoluene	ND		5.5	µg/Kg	1	07/14/2010 13:56	52946
1,3-Dichlorobenzene	ND		5.5	µg/Kg	1	07/14/2010 13:56	52946
1,4-Dichlorobenzene	ND		5.5	µg/Kg	1	07/14/2010 13:56	52946
n-Butylbenzene	ND		5.5	µg/Kg	1	07/14/2010 13:56	52946
1,2-Dichlorobenzene	ND		5.5	µg/Kg	1	07/14/2010 13:56	52946
Naphthalene	ND		5.5	µg/Kg	1	07/14/2010 13:56	52946
2-Chloroethyl vinyl ether	ND		5.5	µg/Kg	1	07/14/2010 13:56	52946
Surrogate: Dibromofluoromethane	102		65-132	%REC	1	07/14/2010 13:56	52946
Surrogate: 1,2-Dichloroethane-d4	92.2		65-128	%REC	1	07/14/2010 13:56	52946
Surrogate: Toluene-d8	95.7		85-115	%REC	1	07/14/2010 13:56	52946
Surrogate: Bromofluorobenzene	92.1		77-111	%REC	1	07/14/2010 13:56	52946

Qualifiers: ND - Not Detected at the Reporting Limit  
 J - Analyte detected below quantitation limits  
 B - Analyte detected in the associated Method Blank  
 DF - Dilution Factor

S - Spike Recovery outside accepted recovery limits  
 R - RPD outside accepted recovery limits  
 E - Value above quantitation range  
 RL - Reporting Limit

# Mitkem Laboratories

Date: 21-Jul-10

Client: LaBella Associates

Client Sample ID: GP-14

Lab ID: J1361-10

Project: LaBella Stand By-1237 EAST MAIN STRE

Collection Date: 07/02/10 0:00

Analyses	Result	Qual	RL	Units	DF	Date Analyzed	Batch ID
<b>SW846 8260C -- VOC by GC-MS</b>							<b>SW8260_LOW_S</b>
Methyl tert-butyl ether	ND		5.4	µg/Kg		1 07/14/2010 14:25	52946
Benzene	ND		5.4	µg/Kg		1 07/14/2010 14:25	52946
Toluene	ND		5.4	µg/Kg		1 07/14/2010 14:25	52946
Ethylbenzene	ND		5.4	µg/Kg		1 07/14/2010 14:25	52946
m,p-Xylene	ND		5.4	µg/Kg		1 07/14/2010 14:25	52946
o-Xylene	ND		5.4	µg/Kg		1 07/14/2010 14:25	52946
Xylene (Total)	ND		5.4	µg/Kg		1 07/14/2010 14:25	52946
Isopropylbenzene	ND		5.4	µg/Kg		1 07/14/2010 14:25	52946
n-Propylbenzene	ND		5.4	µg/Kg		1 07/14/2010 14:25	52946
1,3,5-Trimethylbenzene	ND		5.4	µg/Kg		1 07/14/2010 14:25	52946
tert-Butylbenzene	ND		5.4	µg/Kg		1 07/14/2010 14:25	52946
1,2,4-Trimethylbenzene	ND		5.4	µg/Kg		1 07/14/2010 14:25	52946
sec-Butylbenzene	ND		5.4	µg/Kg		1 07/14/2010 14:25	52946
4-Isopropyltoluene	ND		5.4	µg/Kg		1 07/14/2010 14:25	52946
n-Butylbenzene	ND		5.4	µg/Kg		1 07/14/2010 14:25	52946
Naphthalene	ND		5.4	µg/Kg		1 07/14/2010 14:25	52946
Surrogate: Dibromofluoromethane	103		65-132	%REC		1 07/14/2010 14:25	52946
Surrogate: 1,2-Dichloroethane-d4	95.1		65-128	%REC		1 07/14/2010 14:25	52946
Surrogate: Toluene-d8	96.6		85-115	%REC		1 07/14/2010 14:25	52946
Surrogate: Bromofluorobenzene	95.5		77-111	%REC		1 07/14/2010 14:25	52946

Qualifiers: ND - Not Detected at the Reporting Limit  
 J - Analyte detected below quantitation limits  
 B - Analyte detected in the associated Method Blank  
 DF - Dilution Factor

S - Spike Recovery outside accepted recovery limits  
 R - RPD outside accepted recovery limits  
 E - Value above quantitation range  
 RL - Reporting Limit



**ANALYTICAL QC SUMMARY REPORT**

CLIENT: LaBella Associates

Work Order: J1361

SW8260\_LOW\_S

Project: LaBella Stand By-1237 EAST MAIN STREET

SW846 8260C -- VOC by GC-MS

Sample ID: MB-52826      SampType: MBLK      TestCode: SW8260\_LOW\_S      Run ID: V1\_100707A  
 Client ID: MB-52826      Batch ID: 52826      Units: µg/Kg      Analysis Date: 07/07/10 10:44      SeqNo: 1335437

Analyte	Result	MDL	RL	SPK value	SPK Ref Val	%REC	LowLimit	HighLimit	RPD Ref Val	%RPD	RPDLimit	Qual
Chloromethane	ND	0.74	5.0									
Vinyl chloride	ND	1.0	5.0									
Bromomethane	ND	1.4	5.0									
Chloroethane	ND	1.7	5.0									
Trichlorofluoromethane	ND	2.6	5.0									
1,1-Dichloroethene	ND	0.98	5.0									
Acetone	ND	3.5	5.0									
Carbon disulfide	ND	0.66	5.0									
Methylene chloride	ND	0.64	5.0									
trans-1,2-Dichloroethene	ND	1.1	5.0									
Methyl tert-butyl ether	ND	0.77	5.0									
1,1-Dichloroethane	ND	0.94	5.0									
Vinyl acetate	ND	0.58	5.0									
2-Butanone	ND	2.8	5.0									
cis-1,2-Dichloroethene	ND	1.2	5.0									
Chloroform	ND	0.82	5.0									
1,1,1-Trichloroethane	ND	0.76	5.0									
Carbon tetrachloride	ND	1.1	5.0									
1,2-Dichloroethane	ND	0.90	5.0									
Benzene	ND	0.86	5.0									
Trichloroethene	ND	0.77	5.0									
1,2-Dichloropropane	ND	1.2	5.0									
Bromodichloromethane	ND	1.1	5.0									
cis-1,3-Dichloropropene	ND	0.62	5.0									
4-Methyl-2-pentanone	ND	0.86	5.0									
Toluene	ND	0.54	5.0									
trans-1,3-Dichloropropene	ND	1.0	5.0									
1,1,2-Trichloroethane	ND	0.66	5.0									
Tetrachloroethene	ND	1.2	5.0									
2-Hexanone	ND	1.2	5.0									
Dibromochloromethane	ND	0.77	5.0									
Chlorobenzene	ND	0.96	5.0									
Ethylbenzene	ND	1.2	5.0									
m,p-Xylene	ND	1.7	5.0									
o-Xylene	ND	1.1	5.0									
Xylene (Total)	ND	1.1	5.0									

Qualifiers: ND - Not Detected at the Reporting Limit      S - Recovery outside accepted recovery limits      MDL - Method Detection Limit      B - Analyte detected in the associated Method Blank  
 m10.07.02.A      J - Analyte detected below quantification limits      R - RPD outside accepted recovery limits      RL - Reporting Limit

# ANALYTICAL QC SUMMARY REPORT

CLIENT: LaBella Associates

Work Order: J1361

SW8260\_LOW\_S

Project: LaBella Stand By-1237 EAST MAIN STREET

SW846 8260C -- VOC by GC-MS

Sample ID: MB-52826      SampType: MBLK      TestCode: SW8260\_LOW\_S      Run ID: V1\_100707A

Client ID: MB-52826      Batch ID: 52826      Units: µg/Kg      Prep Date: 07/07/10 8:56      SeqNo: 1335437

Analyte	Result	MDL	RL	SPK value	SPK Ref Val	%REC	LowLimit	HighLimit	RPD Ref Val	%RPD	RPDLimit	Qual
Styrene	ND	1.1	5.0									
Bromoform	ND	1.4	5.0									
Isopropylbenzene	ND	1.6	5.0									
1,1,2,2-Tetrachloroethane	ND	1.1	5.0									
n-Propylbenzene	ND	2.0	5.0									
1,3,5-Trimethylbenzene	ND	1.5	5.0									
tert-Butylbenzene	ND	2.0	5.0									
1,2,4-Trimethylbenzene	ND	1.3	5.0									
sec-Butylbenzene	ND	1.7	5.0									
4-Isopropyltoluene	ND	1.9	5.0									
1,3-Dichlorobenzene	ND	1.4	5.0									
1,4-Dichlorobenzene	ND	0.67	5.0									
n-Butylbenzene	ND	1.6	5.0									
1,2-Dichlorobenzene	ND	0.99	5.0									
Naphthalene	ND	0.60	5.0									
Surrogate:	45.36		5.0	50.00	0	90.7	65	132	0			
Dibromofluoromethane			5.0									
Surrogate: 1,2-Dichloroethane-d4	48.07		5.0	50.00	0	96.1	65	128	0			
Surrogate: Toluene-d8	47.98		5.0	50.00	0	96.0	85	115	0			
Surrogate:	47.66		5.0	50.00	0	95.3	77	111	0			
Bromofluorobenzene												

0010

Qualifiers: ND - Not Detected at the Reporting Limit      S - Recovery outside accepted recovery limits      MDL - Method Detection Limit      B - Analyte detected in the associated Method Blank  
 m10.07.02.A      J - Analyte detected below quantitation limits      R - RPD outside accepted recovery limits      RL - Reporting Limit

CLIENT: LaBella Associates

Work Order: J1361

Project: LaBella Stand By-1237 EAST MAIN STREET

# ANALYTICAL QC SUMMARY REPORT

SW8260\_LOW\_S

SW846 8260C -- VOC by GC-MS

Sample ID: LCS-52826    SampType: LCS    TestCode: SW8260\_LOW\_S    Run ID: V1\_100707A

Client ID: LCS-52826    Batch ID: 52826    Units: µg/Kg    Analysis Date: 07/07/10 9:15    SeqNo: 1335435

Analyte	Result	MDL	RL	SPK value	SPK Ref Val	%REC	LowLimit	HighLimit	RPD Ref Val	%RPD	RPDLimit	Qual
Chloromethane	54.89	0.74	5.0	50.00	0	110	50	130	0			
Vinyl chloride	60.23	1.0	5.0	50.00	0	120	60	125	0			
Bromomethane	52.14	1.4	5.0	50.00	0	104	30	160	0			
Chloroethane	55.06	1.7	5.0	50.00	0	110	40	155	0			
Trichlorofluoromethane	44.52	2.6	5.0	50.00	0	89.0	25	185	0			
1,1-Dichloroethene	46.08	0.98	5.0	50.00	0	92.2	65	135	0			
Acetone	70.32	3.5	5.0	50.00	0	141	20	160	0			
Carbon disulfide	55.82	0.66	5.0	50.00	0	112	45	160	0			
Methylene chloride	51.52	0.64	5.0	50.00	0	103	55	140	0			
trans-1,2-Dichloroethene	51.72	1.1	5.0	50.00	0	103	65	135	0			
Methyl tert-butyl ether	41.64	0.77	5.0	50.00	0	83.3	75	126	0			
1,1-Dichloroethane	52.10	0.94	5.0	50.00	0	104	75	125	0			
Vinyl acetate	44.89	0.58	5.0	50.00	0	89.8	65	138	0			
2-Butanone	61.13	2.8	5.0	50.00	0	122	30	160	0			
cis-1,2-Dichloroethene	49.39	1.2	5.0	50.00	0	98.8	65	125	0			
Chloroform	45.55	0.82	5.0	50.00	0	91.1	70	125	0			
1,1,1-Trichloroethane	44.45	0.76	5.0	50.00	0	88.9	70	135	0			
Carbon tetrachloride	44.07	1.1	5.0	50.00	0	88.1	65	135	0			
1,2-Dichloroethane	43.56	0.90	5.0	50.00	0	87.1	70	135	0			
Benzene	52.54	0.86	5.0	50.00	0	105	75	125	0			
Trichloroethene	50.54	0.77	5.0	50.00	0	101	75	125	0			
1,2-Dichloropropane	55.21	1.2	5.0	50.00	0	110	70	120	0			
Bromodichloromethane	46.23	1.1	5.0	50.00	0	92.5	70	130	0			
cis-1,3-Dichloropropene	51.94	0.62	5.0	50.00	0	104	70	125	0			
4-Methyl-2-pentanone	40.61	0.86	5.0	50.00	0	81.2	45	145	0			
Toluene	52.21	0.54	5.0	50.00	0	104	70	125	0			
trans-1,3-Dichloropropene	44.65	1.0	5.0	50.00	0	89.3	65	125	0			
1,1,2-Trichloroethane	49.24	0.66	5.0	50.00	0	98.5	60	125	0			
Tetrachloroethene	49.27	1.2	5.0	50.00	0	98.5	65	140	0			
2-Hexanone	42.85	1.2	5.0	50.00	0	85.7	45	145	0			
Dibromochloromethane	45.20	0.77	5.0	50.00	0	90.4	65	130	0			
Chlorobenzene	49.56	0.96	5.0	50.00	0	99.1	75	125	0			
Ethylbenzene	49.43	1.2	5.0	50.00	0	98.9	75	125	0			
m,p-Xylene	101.6	1.7	5.0	100.0	0	102	80	125	0			
o-Xylene	49.42	1.1	5.0	50.00	0	98.8	75	125	0			
Xylene (Total)	151.1	1.1	5.0	150.0	0	101	83	125	0			
Styrene	49.79	1.1	5.0	50.00	0	99.6	75	125	0			
Bromoform	45.33	1.4	5.0	50.00	0	90.7	55	135	0			

Qualifiers: ND - Not Detected at the Reporting Limit    S - Recovery outside accepted recovery limits    MDL - Method Detection Limit    B - Analyte detected in the associated Method Blank  
 J - Analyte detected below quantitation limits    R - RPD outside accepted recovery limits    RL - Reporting Limit

0020

# ANALYTICAL QC SUMMARY REPORT

CLIENT: LaBella Associates

Work Order: J1361

SW8260\_LOW\_S

Project: LaBella Stand By-1237 EAST MAIN STREET

SW846 8260C -- VOC by GC-MS

Prep Date: 07/07/10 8:56 Run ID: V1\_100707A

Analysis Date: 07/07/10 9:15 SeqNo: 1335435

TestCode: SW8260\_LOW\_S

Units: µg/Kg

SampType: LCS

Batch ID: 52826

Analyte	Result	MDL	RL	SPK value	SPK Ref Val	%REC	LowLimit	HighLimit	RPD Ref Val	%RPD	RPDLimit	Qual
Isopropylbenzene	48.88	1.6	5.0	50.00	0	97.8	75	130	0			
1,1,2,2-Tetrachloroethane	46.86	1.1	5.0	50.00	0	93.7	55	130	0			
n-Propylbenzene	47.48	2.0	5.0	50.00	0	95.0	65	135	0			
1,3,5-Trimethylbenzene	47.19	1.5	5.0	50.00	0	94.4	65	135	0			
tert-Butylbenzene	47.90	2.0	5.0	50.00	0	95.8	65	130	0			
1,2,4-Trimethylbenzene	47.47	1.3	5.0	50.00	0	94.9	65	135	0			
sec-Butylbenzene	48.41	1.7	5.0	50.00	0	96.8	65	130	0			
4-Isopropyltoluene	48.01	1.9	5.0	50.00	0	96.0	75	135	0			
1,3-Dichlorobenzene	47.51	1.4	5.0	50.00	0	95.0	70	125	0			
1,4-Dichlorobenzene	48.86	0.67	5.0	50.00	0	97.7	70	125	0			
n-Butylbenzene	50.32	1.6	5.0	50.00	0	101	65	140	0			
1,2-Dichlorobenzene	47.61	0.99	5.0	50.00	0	95.2	75	120	0			
Naphthalene	42.35	0.60	5.0	50.00	0	84.7	40	125	0			
Surrogate:	47.35		5.0	50.00	0	94.7	65	132	0			
Dibromofluoromethane												
Surrogate: 1,2-Dichloroethane-d4	47.45		5.0	50.00	0	94.9	65	128	0			
Surrogate: Toluene-d8	49.84		5.0	50.00	0	99.7	85	115	0			
Surrogate:	51.59		5.0	50.00	0	103	77	111	0			
Bromofluorobenzene												

Qualifiers: ND - Not Detected at the Reporting Limit    S - Recovery outside accepted recovery limits    MDL - Method Detection Limit    B - Analyte detected in the associated Method Blank  
 m10.07.02.A    J - Analyte detected below quantification limits    R - RPD outside accepted recovery limits    RL - Reporting Limit

# ANALYTICAL QC SUMMARY REPORT

CLIENT: LaBella Associates  
 Work Order: J1361  
 Project: LaBella Stand By-1237 EAST MAIN STREET

SW8260\_LOW\_S  
 SW846 8260C -- VOC by GC-MS

Sample ID: LCSD-52826    Batch ID: 52826    TestCode: SW8260\_LOW\_S    Units: µg/Kg    Prep Date: 07/07/10 8:56    Run ID: V1\_100707A  
 Client ID: LCSD-52826    Batch ID: 52826    Analysis Date: 07/07/10 9:45    SeqNo: 1335436

Analyte	Result	MDL	RL	SPK value	SPK Ref Val	%REC	LowLimit	HighLimit	RPD Ref Val	%RPD	RPDLimit	Qual
Chloromethane	54.84	0.74	5.0	50.00	0	110	50	130	54.89	0.0794	40	
Vinyl chloride	59.42	1.0	5.0	50.00	0	119	60	125	60.23	1.35	40	
Bromomethane	51.51	1.4	5.0	50.00	0	103	30	160	52.14	1.2	40	
Chloroethane	54.48	1.7	5.0	50.00	0	109	40	155	55.06	1.07	40	
Trichlorofluoromethane	47.36	2.6	5.0	50.00	0	94.7	25	185	44.52	6.2	40	
1,1-Dichloroethene	45.06	0.98	5.0	50.00	0	90.1	65	135	46.08	2.23	40	
Acetone	62.81	3.5	5.0	50.00	0	126	20	160	70.32	11.3	40	
Carbon disulfide	56.00	0.66	5.0	50.00	0	112	45	160	55.82	0.332	40	
Methylene chloride	49.79	0.64	5.0	50.00	0	99.6	55	140	51.52	3.4	40	
trans-1,2-Dichloroethene	52.64	1.1	5.0	50.00	0	105	65	135	51.72	1.78	40	
Methyl tert-butyl ether	42.18	0.77	5.0	50.00	0	84.4	75	126	41.64	1.3	40	
1,1-Dichloroethane	52.51	0.94	5.0	50.00	0	105	75	125	52.10	0.794	40	
Vinyl acetate	45.27	0.58	5.0	50.00	0	90.5	65	138	44.89	0.842	40	
2-Butanone	60.70	2.8	5.0	50.00	0	121	30	160	61.13	0.703	40	
cis-1,2-Dichloroethene	50.73	1.2	5.0	50.00	0	101	65	125	49.39	2.67	40	
Chloroform	46.55	0.82	5.0	50.00	0	93.1	70	125	45.55	2.17	40	
1,1,1-Trichloroethane	45.24	0.76	5.0	50.00	0	90.5	70	135	44.45	1.75	40	
Carbon tetrachloride	45.49	1.1	5.0	50.00	0	91.0	65	135	44.07	3.15	40	
1,2-Dichloroethane	41.98	0.90	5.0	50.00	0	84.0	70	135	43.56	3.69	40	
Benzene	53.14	0.86	5.0	50.00	0	106	75	125	52.54	1.14	40	
Trichloroethene	51.00	0.77	5.0	50.00	0	102	75	125	50.54	0.907	40	
1,2-Dichloropropane	54.77	1.2	5.0	50.00	0	110	70	120	55.21	0.793	40	
Bromodichloromethane	47.40	1.1	5.0	50.00	0	94.8	70	130	46.23	2.5	40	
cis-1,3-Dichloropropene	52.41	0.62	5.0	50.00	0	105	70	125	51.94	0.90	40	
4-Methyl-2-pentanone	43.61	0.86	5.0	50.00	0	87.2	45	145	40.61	7.13	40	
Toluene	52.69	0.54	5.0	50.00	0	105	70	125	52.21	0.919	40	
trans-1,3-Dichloropropene	46.60	1.0	5.0	50.00	0	93.2	65	125	44.65	4.28	40	
1,1,2-Trichloroethane	48.03	0.66	5.0	50.00	0	96.1	60	125	49.24	2.49	40	
Tetrachloroethene	50.23	1.2	5.0	50.00	0	100	65	140	49.27	1.93	40	
2-Hexanone	43.56	1.2	5.0	50.00	0	87.1	45	145	42.85	1.64	40	
Dibromochloromethane	46.11	0.77	5.0	50.00	0	92.2	65	130	45.20	1.98	40	
Chlorobenzene	49.95	0.96	5.0	50.00	0	99.9	75	125	49.56	0.781	40	
Ethylbenzene	51.99	1.2	5.0	50.00	0	104	75	125	49.43	5.05	40	
m,p-Xylene	105.0	1.7	5.0	100.0	0	105	80	125	101.6	3.28	40	
o-Xylene	51.46	1.1	5.0	50.00	0	103	75	125	49.42	4.05	40	
Xylene (Total)	156.5	1.1	5.0	150.0	0	104	83	125	151.1	3.53	40	
Styrene	51.28	1.1	5.0	50.00	0	103	75	125	49.79	2.95	40	
Bromoform	45.13	1.4	5.0	50.00	0	90.3	55	135	45.33	0.442	40	

Qualifiers: ND - Not Detected at the Reporting Limit    S - Recovery outside accepted recovery limits    MDL - Method Detection Limit    B - Analyte detected in the associated Method Blank  
 m10.07.02.A    J - Analyte detected below quantitation limits    R - RPD outside accepted recovery limits    RL - Reporting Limit

0022

# ANALYTICAL QC SUMMARY REPORT

CLIENT: LaBella Associates

Work Order: J1361

SW8260 LOW\_S

Project: LaBella Stand By-1237 EAST MAIN STREET

SW846 8260C -- VOC by GC-MS

Sample ID: LCSD-52826    SampType: LCSD    TestCode: SW8260\_LOW\_S    Prep Date: 07/07/10 8:56    Run ID: V1\_100707A

Client ID: LCSD-52826    Batch ID: 52826    Units: µg/Kg    Analysis Date: 07/07/10 9:45    SeqNo: 1335436

Analyte	Result	MDL	RL	SPK value	SPK Ref Val	%REC	LowLimit	HighLimit	RPD Ref Val	%RPD	RPDLimit	Qual
Isopropylbenzene	51.39	1.6	5.0	50.00	0	103	75	130	48.88	5.0	40	
1,1,2,2-Tetrachloroethane	47.24	1.1	5.0	50.00	0	94.5	55	130	46.86	0.799	40	
n-Propylbenzene	49.87	2.0	5.0	50.00	0	99.7	65	135	47.48	4.92	40	
1,3,5-Trimethylbenzene	50.64	1.5	5.0	50.00	0	101	65	135	47.19	7.04	40	
tert-Butylbenzene	51.94	2.0	5.0	50.00	0	104	65	130	47.90	8.11	40	
1,2,4-Trimethylbenzene	51.20	1.3	5.0	50.00	0	102	65	135	47.47	7.56	40	
sec-Butylbenzene	52.99	1.7	5.0	50.00	0	106	65	130	48.41	9.04	40	
4-Isopropyltoluene	52.49	1.9	5.0	50.00	0	105	75	135	48.01	8.92	40	
1,3-Dichlorobenzene	51.58	1.4	5.0	50.00	0	103	70	125	47.51	8.22	40	
1,4-Dichlorobenzene	49.20	0.67	5.0	50.00	0	98.4	70	125	48.86	0.706	40	
n-Butylbenzene	55.99	1.6	5.0	50.00	0	112	65	140	50.32	10.7	40	
1,2-Dichlorobenzene	50.45	0.99	5.0	50.00	0	101	75	120	47.61	5.79	40	
Naphthalene	46.26	0.60	5.0	50.00	0	92.5	40	125	42.35	8.82	40	
Surrogate:	46.92		5.0	50.00	0	93.8	65	132	0	0	40	
Dibromofluoromethane												
Surrogate: 1,2-Dichloroethane-d4	46.28		5.0	50.00	0	92.6	65	128	0	0	40	
Surrogate: Toluene-d8	51.19		5.0	50.00	0	102	85	115	0	0	40	
Surrogate: Bromofluorobenzene	49.79		5.0	50.00	0	99.6	77	111	0	0	40	

Qualifiers: ND - Not Detected at the Reporting Limit    S - Recovery outside accepted recovery limits    MDL - Method Detection Limit    B - Analyte detected in the associated Method Blank  
 J - Analyte detected below quantitation limits    R - RPD outside accepted recovery limits    RL - Reporting Limit

0020

# ANALYTICAL QC SUMMARY REPORT

CLIENT: LaBella Associates

Work Order: J1361

SW8260\_LOW\_S

Project: LaBella Stand By-1237 EAST MAIN STREET

SW846 8260C -- VOC by GC-MS

Run ID: V1\_100712A

Prep Date: 07/12/10 14:20

SeqNo: 1338315

Analysis Date: 07/12/10 16:40

TestCode: SW8260\_LOW\_S

Units: µg/Kg

SampType: MBLK

Batch ID: 52910

Analyte	Result	MDL	RL	SPK value	SPK Ref Val	%REC	LowLimit	HighLimit	RPD Ref Val	%RPD	RPDLimit	Qual
Chloromethane	ND	0.74	5.0									
Vinyl chloride	ND	1.0	5.0									
Bromomethane	ND	1.4	5.0									
Chloroethane	ND	1.7	5.0									
Trichlorofluoromethane	ND	2.6	5.0									
1,1-Dichloroethene	ND	0.98	5.0									
Acetone	ND	3.5	5.0									
Carbon disulfide	ND	0.66	5.0									
Methylene chloride	ND	0.64	5.0									
trans-1,2-Dichloroethene	ND	1.1	5.0									
Methyl tert-butyl ether	ND	0.77	5.0									
1,1-Dichloroethane	ND	0.94	5.0									
Vinyl acetate	ND	0.58	5.0									
2-Butanone	ND	2.8	5.0									
cis-1,2-Dichloroethene	ND	1.2	5.0									
Chloroform	ND	0.82	5.0									
1,1,1-Trichloroethane	ND	0.76	5.0									
Carbon tetrachloride	ND	1.1	5.0									
1,2-Dichloroethane	ND	0.90	5.0									
Benzene	ND	0.86	5.0									
Trichloroethene	ND	0.77	5.0									
1,2-Dichloropropane	ND	1.2	5.0									
Bromodichloromethane	ND	1.1	5.0									
cis-1,3-Dichloropropene	ND	0.62	5.0									
4-Methyl-2-pentanone	ND	0.86	5.0									
Toluene	ND	0.54	5.0									
trans-1,3-Dichloropropene	ND	1.0	5.0									
1,1,2-Trichloroethane	ND	0.66	5.0									
Tetrachloroethene	ND	1.2	5.0									
2-Hexanone	ND	1.2	5.0									
Dibromochloromethane	ND	0.77	5.0									
Chlorobenzene	ND	0.96	5.0									
Ethylbenzene	ND	1.2	5.0									
m,p-Xylene	ND	1.7	5.0									
o-Xylene	ND	1.1	5.0									
Xylene (Total)	ND	1.1	5.0									
Styrene	ND	1.1	5.0									
Bromoform	ND	1.4	5.0									

Qualifiers: ND - Not Detected at the Reporting Limit    S - Recovery outside accepted recovery limits    MDL - Method Detection Limit    B - Analyte detected in the associated Method Blank  
 m10.07.02.A    J - Analyte detected below quantitation limits    R - RPD outside accepted recovery limits    RL - Reporting Limit

# ANALYTICAL QC SUMMARY REPORT

CLIENT: LaBella Associates  
 Work Order: J1361  
 Project: LaBella Stand By-1237 EAST MAIN STREET

SW8260\_LOW\_S  
 SW846 8260C -- VOC by GC-MS

Sample ID: MB-52910      SampType: MBLK      TestCode: SW8260\_LOW\_S      Run ID: V1\_100712A  
 Client ID: MB-52910      Batch ID: 52910      Units: µg/Kg      Analysis Date: 07/12/10 16:40      SeqNo: 1338315  
 Prep Date: 07/12/10 14:20

Analyte	Result	MDL	RL	SPK value	SPK Ref Val	%REC	LowLimit	HighLimit	RPD Ref Val	%RPD	RPDLimit	Qual
Isopropylbenzene	ND	1.6	5.0									
1,1,2,2-Tetrachloroethane	ND	1.1	5.0									
n-Propylbenzene	ND	2.0	5.0									
1,3,5-Trimethylbenzene	ND	1.5	5.0									
tert-Butylbenzene	ND	2.0	5.0									
1,2,4-Trimethylbenzene	ND	1.3	5.0									
sec-Butylbenzene	ND	1.7	5.0									
4-Isopropyltoluene	ND	1.9	5.0									
1,3-Dichlorobenzene	ND	1.4	5.0									
1,4-Dichlorobenzene	ND	0.67	5.0									
n-Butylbenzene	ND	1.6	5.0									
1,2-Dichlorobenzene	ND	0.99	5.0									
Naphthalene	ND	0.60	5.0									
2-Chloroethyl vinyl ether	ND	1.0	5.0									
Surrogate:	51.81		5.0	50.00	0	104	65	132	0			
Dibromofluoromethane												
Surrogate: 1,2-Dichloroethane-d4	53.84		5.0	50.00	0	108	65	128	0			
Surrogate: Toluene-d8	51.05		5.0	50.00	0	102	85	115	0			
Surrogate:	49.94		5.0	50.00	0	99.9	77	111	0			
Bromofluorobenzene												

Qualifiers: ND - Not Detected at the Reporting Limit      S - Recovery outside accepted recovery limits      MDL - Method Detection Limit      B - Analyte detected in the associated Method Blank  
 m10.07.02.A      J - Analyte detected below quantitation limits      R - RPD outside accepted recovery limits      RL - Reporting Limit



CLIENT: LaBella Associates

Work Order: J1361

Project: LaBella Stand By-1237 EAST MAIN STREET

# ANALYTICAL QC SUMMARY REPORT

SW8260\_LOW\_S

SW846 8260C -- VOC by GC-MS

Prep Date: 07/12/10 14:20

TestCode: SW8260\_LOW\_S

SampType: LCS

Sample ID: LCS-52910

Analysis Date: 07/12/10 14:33

Units: µg/Kg

Batch ID: 52910

Client ID: LCS-52910

Run ID: V1\_100712A

SeqNo: 1338314

Analyte	Result	MDL	RL	SPK value	SPK Ref Val	%REC	LowLimit	HighLimit	RPD Ref Val	%RPD	RPDLimit	Qual
Chloromethane	49.99	0.74	5.0	50.00	0	100	50	130	0			
Vinyl chloride	50.36	1.0	5.0	50.00	0	101	60	125	0			
Bromomethane	48.98	1.4	5.0	50.00	0	98.0	30	160	0			
Chloroethane	50.13	1.7	5.0	50.00	0	100	40	155	0			
Trichlorofluoromethane	51.73	2.6	5.0	50.00	0	103	25	185	0			
1,1-Dichloroethene	52.33	0.98	5.0	50.00	0	105	65	135	0			
Acetone	41.60	3.5	5.0	50.00	0	83.2	20	160	0			
Carbon disulfide	50.25	0.66	5.0	50.00	0	101	45	160	0			
Methylene chloride	50.60	0.64	5.0	50.00	0	101	55	140	0			
trans-1,2-Dichloroethene	50.89	1.1	5.0	50.00	0	102	65	135	0			
Methyl tert-butyl ether	49.00	0.77	5.0	50.00	0	98.0	75	126	0			
1,1-Dichloroethane	50.13	0.94	5.0	50.00	0	100	75	125	0			
Vinyl acetate	47.84	0.58	5.0	50.00	0	95.7	65	138	0			
2-Butanone	42.68	2.8	5.0	50.00	0	85.4	30	160	0			
cis-1,2-Dichloroethene	48.64	1.2	5.0	50.00	0	97.3	65	125	0			
Chloroform	48.77	0.82	5.0	50.00	0	97.5	70	125	0			
1,1,1-Trichloroethane	51.53	0.76	5.0	50.00	0	103	70	135	0			
Carbon tetrachloride	51.03	1.1	5.0	50.00	0	102	65	135	0			
1,2-Dichloroethane	46.74	0.90	5.0	50.00	0	93.5	70	135	0			
Benzene	49.23	0.86	5.0	50.00	0	98.5	75	125	0			
Trichloroethene	52.33	0.77	5.0	50.00	0	105	75	125	0			
1,2-Dichloropropane	48.66	1.2	5.0	50.00	0	97.3	70	120	0			
Bromodichloromethane	48.57	1.1	5.0	50.00	0	97.1	70	130	0			
cis-1,3-Dichloropropene	49.40	0.62	5.0	50.00	0	98.8	70	125	0			
4-Methyl-2-pentanone	52.60	0.86	5.0	50.00	0	105	45	145	0			
Toluene	48.64	0.54	5.0	50.00	0	97.3	70	125	0			
trans-1,3-Dichloropropene	48.52	1.0	5.0	50.00	0	97.0	65	125	0			
1,1,2-Trichloroethane	45.52	0.66	5.0	50.00	0	91.0	60	125	0			
Tetrachloroethene	50.68	1.2	5.0	50.00	0	101	65	140	0			
2-Hexanone	48.38	1.2	5.0	50.00	0	96.8	45	145	0			
Dibromochloromethane	50.93	0.77	5.0	50.00	0	102	65	130	0			
Chlorobenzene	50.14	0.96	5.0	50.00	0	100	75	125	0			
Ethylbenzene	51.99	1.2	5.0	50.00	0	104	75	125	0			
m,p-Xylene	102.9	1.7	5.0	100.0	0	103	80	125	0			
o-Xylene	52.71	1.1	5.0	50.00	0	105	75	125	0			
Xylene (Total)	155.6	1.1	5.0	150.0	0	104	83	125	0			
Styrene	53.13	1.1	5.0	50.00	0	106	75	125	0			
Bromoform	47.84	1.4	5.0	50.00	0	95.7	55	135	0			

Qualifiers: ND - Not Detected at the Reporting Limit

S - Recovery outside accepted recovery limits

MDL - Method Detection Limit

B - Analyte detected in the associated Method Blank

m10.07.02.A

J - Analyte detected below quantitation limits

R - RPD outside accepted recovery limits

RL - Reporting Limit

0020

# ANALYTICAL QC SUMMARY REPORT

CLIENT: LaBella Associates

Work Order: J1361

SW8260\_LOW\_S

Project: LaBella Stand By-1237 EAST MAIN STREET

SW846 8260C -- VOC by GC-MS

Run ID: V1\_100712A

Prep Date: 07/12/10 14:20

TestCode: SW8260\_LOW\_S

SampType: LCS

SeqNo: 1338314

Analysis Date: 07/12/10 14:33

Units: µg/Kg

Batch ID: 52910

Analyte	Result	MDL	RL	SPK value	SPK Ref Val	%REC	LowLimit	HighLimit	RPD Ref Val	%RPD	RPDLimit	Qual
Isopropylbenzene	50.28	1.6	5.0	50.00	0	101	75	130	0			
1,1,2,2-Tetrachloroethane	48.34	1.1	5.0	50.00	0	96.7	55	130	0			
n-Propylbenzene	52.60	2.0	5.0	50.00	0	105	65	135	0			
1,3,5-Trimethylbenzene	50.85	1.5	5.0	50.00	0	102	65	135	0			
tert-Butylbenzene	50.43	2.0	5.0	50.00	0	101	65	130	0			
1,2,4-Trimethylbenzene	50.47	1.3	5.0	50.00	0	101	65	135	0			
sec-Butylbenzene	52.04	1.7	5.0	50.00	0	104	65	130	0			
4-Isopropyltoluene	51.88	1.9	5.0	50.00	0	104	75	135	0			
1,3-Dichlorobenzene	47.98	1.4	5.0	50.00	0	96.0	70	125	0			
1,4-Dichlorobenzene	49.69	0.67	5.0	50.00	0	99.4	70	125	0			
n-Butylbenzene	50.72	1.6	5.0	50.00	0	101	65	140	0			
1,2-Dichlorobenzene	49.96	0.99	5.0	50.00	0	99.9	75	120	0			
Naphthalene	43.85	0.60	5.0	50.00	0	87.7	40	125	0			
2-Chloroethyl vinyl ether	51.97	1.0	5.0	50.00	0	104	70	130	0			
Surrogate:	52.06		5.0	50.00	0	104	65	132	0			
Dibromofluoromethane												
Surrogate: 1,2-	48.24		5.0	50.00	0	96.5	65	128	0			
Dichloroethane-d4												
Surrogate: Toluene-d8	50.13		5.0	50.00	0	100	85	115	0			
Surrogate:	52.34		5.0	50.00	0	105	77	111	0			
Bromofluorobenzene												

Qualifiers: ND - Not Detected at the Reporting Limit    S - Recovery outside accepted recovery limits    MDL - Method Detection Limit    B - Analyte detected in the associated Method Blank  
 J - Analyte detected below quantitation limits    R - RPD outside accepted recovery limits    RL - Reporting Limit

# ANALYTICAL QC SUMMARY REPORT

CLIENT: LaBella Associates

Work Order: J1361

SW8260\_LOW\_S

Project: LaBella Stand By-1237 EAST MAIN STREET

SW846 8260C -- VOC by GC-MS

Run ID: V1\_100714A

Prep Date: 07/14/10 11:09

TestCode: SW8260\_LOW\_S

SeqNo: 1340046

Analysis Date: 07/14/10 12:56

Units: µg/Kg

Sample ID: MB-52946

SampType: MBLK

Client ID: MB-52946

Batch ID: 52946

Analyte	Result	MDL	RL	SPK value	SPK Ref Val	%REC	LowLimit	HighLimit	RPD Ref Val	%RPD	RPDLimit	Qual
Chloromethane	ND	0.74	5.0									
Vinyl chloride	ND	1.0	5.0									
Bromomethane	ND	1.4	5.0									
Chloroethane	ND	1.7	5.0									
Trichlorofluoromethane	ND	2.6	5.0									
1,1-Dichloroethene	ND	0.98	5.0									
Acetone	ND	3.5	5.0									
Carbon disulfide	ND	0.66	5.0									
Methylene chloride	ND	0.64	5.0									
trans-1,2-Dichloroethene	ND	1.1	5.0									
Methyl tert-butyl ether	ND	0.77	5.0									
1,1-Dichloroethane	ND	0.94	5.0									
Vinyl acetate	ND	0.58	5.0									
2-Butanone	ND	2.8	5.0									
cis-1,2-Dichloroethene	ND	1.2	5.0									
Chloroform	ND	0.82	5.0									
1,1,1-Trichloroethane	ND	0.76	5.0									
Carbon tetrachloride	ND	1.1	5.0									
1,2-Dichloroethane	ND	0.90	5.0									
Benzene	ND	0.86	5.0									
Trichloroethene	ND	0.77	5.0									
1,2-Dichloropropane	ND	1.2	5.0									
Bromodichloromethane	ND	1.1	5.0									
cis-1,3-Dichloropropene	ND	0.62	5.0									
4-Methyl-2-pentanone	ND	0.86	5.0									
Toluene	ND	0.54	5.0									
trans-1,3-Dichloropropene	ND	1.0	5.0									
1,1,2-Trichloroethane	ND	0.66	5.0									
Tetrachloroethene	ND	1.2	5.0									
2-Hexanone	ND	1.2	5.0									
Dibromochloromethane	ND	0.77	5.0									
Chlorobenzene	ND	0.96	5.0									
Ethylbenzene	ND	1.2	5.0									
m,p-Xylene	ND	1.7	5.0									
o-Xylene	ND	1.1	5.0									
Xylene (Total)	ND	1.1	5.0									
Styrene	ND	1.1	5.0									
Bromoform	ND	1.4	5.0									

Qualifiers: ND - Not Detected at the Reporting Limit S - Recovery outside accepted recovery limits MDL - Method Detection Limit B - Analyte detected in the associated Method Blank  
 m10.07.02.A J - Analyte detected below quantification limits R - RPD outside accepted recovery limits RL - Reporting Limit

# ANALYTICAL QC SUMMARY REPORT

CLIENT: LaBella Associates  
 Work Order: J1361  
 Project: LaBella Stand By-1237 EAST MAIN STREET

SW8260\_LOW\_S  
 SW846 8260C -- VOC by GC-MS

Sample ID: MB-52946    SampType: MBLK    TestCode: SW8260\_LOW\_S    Prep Date: 07/14/10 11:09    Run ID: V1\_100714A  
 Client ID: MB-52946    Batch ID: 52946    Units: µg/Kg    Analysis Date: 07/14/10 12:56    SeqNo: 1340046

Analyte	Result	MDL	RL	SPK value	SPK Ref Val	%REC	LowLimit	HighLimit	RPD Ref Val	%RPD	RPDLimit	Qual
Isopropylbenzene	ND	1.6	5.0									
1,1,2,2-Tetrachloroethane	ND	1.1	5.0									
n-Propylbenzene	ND	2.0	5.0									
1,3,5-Trimethylbenzene	ND	1.5	5.0									
tert-Butylbenzene	ND	2.0	5.0									
1,2,4-Trimethylbenzene	ND	1.3	5.0									
sec-Butylbenzene	ND	1.7	5.0									
4-Isopropyltoluene	ND	1.9	5.0									
1,3-Dichlorobenzene	ND	1.4	5.0									
1,4-Dichlorobenzene	ND	0.67	5.0									
n-Butylbenzene	ND	1.6	5.0									
1,2-Dichlorobenzene	ND	0.99	5.0									
Naphthalene	ND	0.60	5.0									
Surrogate:	49.89		5.0	50.00	0	99.8	65	132	0			
Dibromofluoromethane												
Surrogate: 1,2-Dichloroethane-d4	47.04		5.0	50.00	0	94.1	65	128	0			
Surrogate: Toluene-d8	49.02		5.0	50.00	0	98.0	85	115	0			
Surrogate:	48.69		5.0	50.00	0	97.4	77	111	0			
Bromofluorobenzene												

Qualifiers: ND - Not Detected at the Reporting Limit    S - Recovery outside accepted recovery limits    MDL - Method Detection Limit    B - Analyte detected in the associated Method Blank  
 m10.07.02.A    J - Analyte detected below quantification limits    R - RPD outside accepted recovery limits    RL - Reporting Limit

CLIENT: LaBella Associates

Work Order: J1361

Project: LaBella Stand By-1237 EAST MAIN STREET

# ANALYTICAL QC SUMMARY REPORT

SW8260\_LOW\_S

SW846 8260C -- VOC by GC-MS

Sample ID: LCS-52946    SampType: LCS    TestCode: SW8260\_LOW\_S    Run ID: V1\_100714A

Client ID: LCS-52946    Batch ID: 52946    Units: µg/Kg    Analysis Date: 07/14/10 11:57    SeqNo: 1340045

Analyte	Result	MDL	RL	SPK value	SPK Ref Val	%REC	LowLimit	HighLimit	RPD Ref Val	%RPD	RPDLimit	Qual
Chloromethane	48.96	0.74	5.0	50.00	0	97.9	50	130	0			
Vinyl chloride	49.37	1.0	5.0	50.00	0	98.7	60	125	0			
Bromomethane	43.12	1.4	5.0	50.00	0	86.2	30	160	0			
Chloroethane	30.06	1.7	5.0	50.00	0	60.1	40	155	0			
Trichlorofluoromethane	51.65	2.6	5.0	50.00	0	103	25	185	0			
1,1-Dichloroethene	46.50	0.98	5.0	50.00	0	93.0	65	135	0			
Acetone	49.64	3.5	5.0	50.00	0	99.3	20	160	0			
Carbon disulfide	53.09	0.66	5.0	50.00	0	106	45	160	0			
Methylene chloride	52.98	0.64	5.0	50.00	0	106	55	140	0			
trans-1,2-Dichloroethene	51.89	1.1	5.0	50.00	0	104	65	135	0			
Methyl tert-butyl ether	49.92	0.77	5.0	50.00	0	99.8	75	126	0			
1,1-Dichloroethane	52.09	0.94	5.0	50.00	0	104	75	125	0			
Vinyl acetate	53.28	0.58	5.0	50.00	0	107	65	138	0			
2-Butanone	50.35	2.8	5.0	50.00	0	101	30	160	0			
cis-1,2-Dichloroethene	55.80	1.2	5.0	50.00	0	112	65	125	0			
Chloroform	51.95	0.82	5.0	50.00	0	104	70	125	0			
1,1,1-Trichloroethane	53.71	0.76	5.0	50.00	0	107	70	135	0			
Carbon tetrachloride	53.92	1.1	5.0	50.00	0	108	65	135	0			
1,2-Dichloroethane	53.34	0.90	5.0	50.00	0	107	70	135	0			
Benzene	52.68	0.86	5.0	50.00	0	105	75	125	0			
Trichloroethene	51.19	0.77	5.0	50.00	0	102	75	125	0			
1,2-Dichloropropane	54.70	1.2	5.0	50.00	0	109	70	120	0			
Bromodichloromethane	52.40	1.1	5.0	50.00	0	105	70	130	0			
cis-1,3-Dichloropropene	53.16	0.62	5.0	50.00	0	106	70	125	0			
4-Methyl-2-pentanone	57.83	0.86	5.0	50.00	0	116	45	145	0			
Toluene	53.91	0.54	5.0	50.00	0	108	70	125	0			
trans-1,3-Dichloropropene	53.26	1.0	5.0	50.00	0	107	65	125	0			
1,1,2-Trichloroethane	50.09	0.66	5.0	50.00	0	100	60	125	0			
Tetrachloroethene	53.36	1.2	5.0	50.00	0	107	65	140	0			
2-Hexanone	46.97	1.2	5.0	50.00	0	93.9	45	145	0			
Dibromochloromethane	56.36	0.77	5.0	50.00	0	113	65	130	0			
Chlorobenzene	53.62	0.96	5.0	50.00	0	107	75	125	0			
Ethylbenzene	55.62	1.2	5.0	50.00	0	111	75	125	0			
m,p-Xylene	112.0	1.7	5.0	100.0	0	112	80	125	0			
o-Xylene	53.97	1.1	5.0	50.00	0	108	75	125	0			
Xylene (Total)	166.0	1.1	5.0	150.0	0	111	83	125	0			
Styrene	56.64	1.1	5.0	50.00	0	113	75	125	0			
Bromoform	53.16	1.4	5.0	50.00	0	106	55	135	0			

Qualifiers: ND - Not Detected at the Reporting Limit    S - Recovery outside accepted recovery limits    MDL - Method Detection Limit    B - Analyte detected in the associated Method Blank  
 J - Analyte detected below quantification limits    R - RPD outside accepted recovery limits    RL - Reporting Limit

# ANALYTICAL QC SUMMARY REPORT

CLIENT: LaBella Associates  
 Work Order: J1361  
 Project: LaBella Stand By-1237 EAST MAIN STREET

SW8260\_LOW\_S  
 SW846 8260C -- VOC by GC-MS

Sample ID: LCS-52946    SampType: LCS    TestCode: SW8260\_LOW\_S    Run ID: V1\_100714A  
 Client ID: LCS-52946    Batch ID: 52946    Units: µg/Kg    Prep Date: 07/14/10 11:09    SeqNo: 1340045  
 Analysis Date: 07/14/10 11:57

Analyte	Result	MDL	RL	SPK value	SPK Ref Val	%REC	LowLimit	HighLimit	RPD Ref Val	%RPD	RPDLimit	Qual
Isopropylbenzene	56.66	1.6	5.0	50.00	0	113	75	130	0			
1,1,2,2-Tetrachloroethane	51.81	1.1	5.0	50.00	0	104	55	130	0			
n-Propylbenzene	52.68	2.0	5.0	50.00	0	105	65	135	0			
1,3,5-Trimethylbenzene	55.46	1.5	5.0	50.00	0	111	65	135	0			
tert-Butylbenzene	53.65	2.0	5.0	50.00	0	107	65	130	0			
1,2,4-Trimethylbenzene	54.87	1.3	5.0	50.00	0	110	65	135	0			
sec-Butylbenzene	55.73	1.7	5.0	50.00	0	111	65	130	0			
4-Isopropyltoluene	55.28	1.9	5.0	50.00	0	111	75	135	0			
1,3-Dichlorobenzene	52.20	1.4	5.0	50.00	0	104	70	125	0			
1,4-Dichlorobenzene	50.43	0.67	5.0	50.00	0	101	70	125	0			
n-Butylbenzene	56.60	1.6	5.0	50.00	0	113	65	140	0			
1,2-Dichlorobenzene	51.68	0.99	5.0	50.00	0	103	75	120	0			
Naphthalene	49.88	0.60	5.0	50.00	0	99.8	40	125	0			
Surrogate:	49.00		5.0	50.00	0	98.0	65	132	0			
Dibromofluoromethane												
Surrogate: 1,2-Dichloroethane-d4	50.60		5.0	50.00	0	101	65	128	0			
Surrogate: Toluene-d8	52.54		5.0	50.00	0	105	85	115	0			
Surrogate: Bromofluorobenzene	51.93		5.0	50.00	0	104	77	111	0			

Qualifiers: ND - Not Detected at the Reporting Limit    S - Recovery outside accepted recovery limits    MDL - Method Detection Limit    B - Analyte detected in the associated Method Blank  
 m10.07.02.A    J - Analyte detected below quantitation limits    R - RPD outside accepted recovery limits    RL - Reporting Limit

# ANALYTICAL QC SUMMARY REPORT

CLIENT: LaBella Associates

Work Order: J1361

SW8260\_W

Project: LaBella Stand By-1237 EAST MAIN STREET

SW846 8260C -- VOC by GC-MS

Prep Date: 07/09/10 7:25

TestCode: SW8260\_W

Sample ID: MB-52871

Run ID: V6\_100709B

Units: µg/L

SampType: MBLK

Client ID: MB-52871

SeqNo: 1337365

Analysis Date: 07/09/10 9:05

Analyte	Result	MDL	RL	SPK value	SPK Ref Val	%REC	LowLimit	HighLimit	RPD Ref Val	%RPD	RPDLimit	Qual
Chloromethane	ND	0.54	5.0									
Vinyl chloride	ND	0.78	5.0									
Bromomethane	ND	0.74	5.0									
Chloroethane	ND	0.89	5.0									
Trichlorofluoromethane	ND	0.60	5.0									
1,1-Dichloroethene	ND	0.64	5.0									
Acetone	ND	4.6	5.0									
Carbon disulfide	ND	0.34	5.0									
Methylene chloride	ND	0.83	5.0									
trans-1,2-Dichloroethene	ND	0.37	5.0									
Methyl tert-butyl ether	ND	0.25	5.0									
1,1-Dichloroethane	ND	0.24	5.0									
Vinyl acetate	ND	0.43	5.0									
2-Butanone	ND	2.0	5.0									
cis-1,2-Dichloroethene	ND	0.34	5.0									
Chloroform	ND	0.30	5.0									
1,1,1-Trichloroethane	ND	0.18	5.0									
Carbon tetrachloride	ND	0.11	5.0									
1,2-Dichloroethane	ND	0.16	5.0									
Benzene	ND	0.12	5.0									
Trichloroethene	ND	0.25	5.0									
1,2-Dichloropropane	ND	0.24	5.0									
Bromodichloromethane	ND	0.20	5.0									
cis-1,3-Dichloropropene	ND	0.22	5.0									
4-Methyl-2-pentanone	ND	1.5	5.0									
Toluene	ND	0.15	5.0									
trans-1,3-Dichloropropene	ND	0.27	5.0									
1,1,2-Trichloroethane	ND	0.29	5.0									
Tetrachloroethene	ND	0.27	5.0									
2-Hexanone	ND	1.1	5.0									
Dibromochloromethane	ND	0.20	5.0									
Chlorobenzene	ND	0.23	5.0									
Ethylbenzene	ND	0.23	5.0									
m,p-Xylene	ND	0.40	5.0									
o-Xylene	ND	0.26	5.0									
Xylene (Total)	ND	0.26	5.0									
Styrene	ND	0.16	5.0									
Bromoform	ND	0.44	5.0									

Qualifiers: ND - Not Detected at the Reporting Limit S - Recovery outside accepted recovery limits MDL - Method Detection Limit B - Analyte detected in the associated Method Blank  
 m10.07.02.A J - Analyte detected below quantitation limits R - RPD outside accepted recovery limits RL - Reporting Limit

# ANALYTICAL QC SUMMARY REPORT

CLIENT: LaBella Associates

Work Order: J1361

SW8260\_W

Project: LaBella Stand By-1237 EAST MAIN STREET

SW846 8260C -- VOC by GC-MS

Run ID: V6\_100709B

Prep Date: 07/09/10 7:25

TestCode: SW8260\_W

SeqNo: 1337365

Analysis Date: 07/09/10 9:05

Units: µg/L

SampType: MBLK

Sample ID: MB-52871

Batch ID: 52871

Client ID: MB-52871

Analyte	Result	MDL	RL	SPK value	SPK Ref Val	%REC	LowLimit	HighLimit	RPD Ref Val	%RPD	RPDLimit	Qual
Isopropylbenzene	ND	0.20	5.0									
1,1,2,2-Tetrachloroethane	ND	0.23	5.0									
n-Propylbenzene	ND	0.20	5.0									
1,3,5-Trimethylbenzene	ND	0.12	5.0									
tert-Butylbenzene	ND	0.24	5.0									
1,2,4-Trimethylbenzene	ND	0.15	5.0									
sec-Butylbenzene	ND	0.19	5.0									
4-Isopropyltoluene	ND	0.17	5.0									
1,3-Dichlorobenzene	ND	0.19	5.0									
1,4-Dichlorobenzene	ND	0.24	5.0									
n-Butylbenzene	ND	0.27	5.0									
1,2-Dichlorobenzene	ND	0.24	5.0									
Naphthalene	ND	0.15	5.0									
2-Chloroethyl vinyl ether	ND	0.20	5.0									
Surrogate:	51.54			50.00	0	103	85	115				
Dibromofluoromethane												
Surrogate: 1,2-	52.30			50.00	0	105	70	120				
Dichloroethane-d4												
Surrogate: Toluene-d8	48.59			50.00	0	97.2	85	120				
Surrogate:	44.27			50.00	0	88.5	75	120				
Bromofluorobenzene												

Qualifiers: ND - Not Detected at the Reporting Limit    S - Recovery outside accepted recovery limits    MDL - Method Detection Limit    B - Analyte detected in the associated Method Blank  
 m10.07.02.A    J - Analyte detected below quantitation limits    R - RPD outside accepted recovery limits    RL - Reporting Limit





# ANALYTICAL QC SUMMARY REPORT

CLIENT: LaBella Associates

Work Order: J1361

SW8260\_W

Project: LaBella Stand By-1237 EAST MAIN STREET

SW846 8260C -- VOC by GC-MS

Sample ID: LCS-52871    SampType: LCS    TestCode: SW8260\_W    Run ID: V6\_100709B

Client ID: LCS-52871    Batch ID: 52871    Units: µg/L    Analysis Date: 07/09/10 7:41    SeqNo: 1337363

Analyte	Result	MDL	RL	SPK value	SPK Ref Val	%REC	LowLimit	HighLimit	RPD Ref Val	%RPD	RPDLimit	Qual
Chloromethane	44.40	0.54	5.0	50.00	0	88.8	40	125	0			
Vinyl chloride	44.51	0.78	5.0	50.00	0	89.0	50	145	0			
Bromomethane	52.00	0.74	5.0	50.00	0	104	30	145	0			
Chloroethane	50.06	0.89	5.0	50.00	0	100	60	135	0			
Trichlorofluoromethane	51.31	0.60	5.0	50.00	0	103	60	145	0			
1,1-Dichloroethene	50.02	0.64	5.0	50.00	0	100	70	130	0			
Acetone	60.31	4.6	5.0	50.00	0	121	40	140	0			
Carbon disulfide	47.48	0.34	5.0	50.00	0	95.0	35	160	0			
Methylene chloride	50.91	0.83	5.0	50.00	0	102	55	140	0			
trans-1,2-Dichloroethene	43.07	0.37	5.0	50.00	0	86.1	60	140	0			
Methyl tert-butyl ether	48.05	0.25	5.0	50.00	0	96.1	65	125	0			
1,1-Dichloroethane	43.57	0.24	5.0	50.00	0	87.1	70	135	0			
Vinyl acetate	51.90	0.43	5.0	50.00	0	104	38	163	0			
2-Butanone	60.90	2.0	5.0	50.00	0	122	30	150	0			
cis-1,2-Dichloroethene	45.36	0.34	5.0	50.00	0	90.7	70	125	0			
Chloroform	45.76	0.30	5.0	50.00	0	91.5	65	135	0			
1,1,1-Trichloroethane	43.07	0.18	5.0	50.00	0	86.1	65	130	0			
Carbon tetrachloride	44.34	0.11	5.0	50.00	0	88.7	65	140	0			
1,2-Dichloroethane	48.46	0.16	5.0	50.00	0	96.9	70	130	0			
Benzene	45.40	0.12	5.0	50.00	0	90.8	80	120	0			
Trichloroethene	43.58	0.25	5.0	50.00	0	87.2	70	125	0			
1,2-Dichloropropane	47.99	0.24	5.0	50.00	0	96.0	75	125	0			
Bromodichloromethane	46.00	0.20	5.0	50.00	0	92.0	75	120	0			
cis-1,3-Dichloropropene	47.20	0.22	5.0	50.00	0	94.4	70	130	0			
4-Methyl-2-pentanone	54.43	1.5	5.0	50.00	0	109	60	135	0			
Toluene	45.69	0.15	5.0	50.00	0	91.4	75	120	0			
trans-1,3-Dichloropropene	48.86	0.27	5.0	50.00	0	97.7	55	140	0			
1,1,2-Trichloroethane	48.17	0.29	5.0	50.00	0	96.3	75	125	0			
Tetrachloroethene	42.70	0.27	5.0	50.00	0	85.4	45	150	0			
2-Hexanone	59.64	1.1	5.0	50.00	0	119	55	130	0			
Dibromochloromethane	46.42	0.20	5.0	50.00	0	92.8	60	135	0			
Chlorobenzene	45.56	0.23	5.0	50.00	0	91.1	80	120	0			
Ethylbenzene	45.06	0.23	5.0	50.00	0	90.1	75	125	0			
m,p-Xylene	93.56	0.40	5.0	100.0	0	93.6	75	130	0			
o-Xylene	47.69	0.26	5.0	50.00	0	95.4	80	120	0			
Xylene (Total)	141.3	0.26	5.0	150.0	0	94.2	81	121	0			
Styrene	47.72	0.16	5.0	50.00	0	95.4	65	135	0			
Bromoform	50.60	0.44	5.0	50.00	0	101	70	130	0			

Qualifiers: ND - Not Detected at the Reporting Limit    S - Recovery outside accepted recovery limits    MDL - Method Detection Limit    B - Analyte detected in the associated Method Blank  
 J - Analyte detected below quantitation limits    R - RPD outside accepted recovery limits    RL - Reporting Limit

# ANALYTICAL QC SUMMARY REPORT

CLIENT: LaBella Associates

Work Order: J1361

Project: LaBella Stand By-1237 EAST MAIN STREET

SW8260\_W

SW846 8260C -- VOC by GC-MS

Sample ID: LCS-52871    SampType: LCS    TestCode: SW8260\_W    Run ID: V6\_100709B  
 Client ID: LCS-52871    Batch ID: 52871    Units: µg/L    Analysis Date: 07/09/10 7:41    SeqNo: 1337363

Analyte	Result	MDL	RL	SPK value	SPK Ref Val	%REC	LowLimit	HighLimit	RPD Ref Val	%RPD	RPDLimit	Qual
Isopropylbenzene	46.85	0.20	5.0	50.00	0	93.7	75	125	0			
1,1,2,2-Tetrachloroethane	45.61	0.23	5.0	50.00	0	91.2	65	130	0			
n-Propylbenzene	41.84	0.20	5.0	50.00	0	83.7	70	130	0			
1,3,5-Trimethylbenzene	44.49	0.12	5.0	50.00	0	89.0	75	130	0			
tert-Butylbenzene	43.76	0.24	5.0	50.00	0	87.5	70	130	0			
1,2,4-Trimethylbenzene	43.11	0.15	5.0	50.00	0	86.2	75	130	0			
sec-Butylbenzene	42.82	0.19	5.0	50.00	0	85.6	70	125	0			
4-Isopropyltoluene	44.04	0.17	5.0	50.00	0	88.1	75	130	0			
1,3-Dichlorobenzene	42.81	0.19	5.0	50.00	0	85.6	75	125	0			
1,4-Dichlorobenzene	43.28	0.24	5.0	50.00	0	86.6	75	125	0			
n-Butylbenzene	44.13	0.27	5.0	50.00	0	88.3	70	135	0			
1,2-Dichlorobenzene	43.85	0.24	5.0	50.00	0	87.7	70	120	0			
Naphthalene	56.37	0.15	5.0	50.00	0	113	55	140	0			
2-Chloroethyl vinyl ether	33.23	0.20	5.0	50.00	0	66.5	0	169	0			
Surrogate:	49.77		5.0	50.00	0	99.5	85	115	0			
Dibromofluoromethane												
Surrogate: 1,2-	50.45		5.0	50.00	0	101	70	120	0			
Dichloroethane-d4												
Surrogate: Toluene-d8	49.05		5.0	50.00	0	98.1	85	120	0			
Surrogate:	50.94		5.0	50.00	0	102	75	120	0			
Bromofluorobenzene												

0000

Qualifiers: ND - Not Detected at the Reporting Limit    S - Recovery outside accepted recovery limits    MDL - Method Detection Limit    B - Analyte detected in the associated Method Blank  
 m10.07.02.A    J - Analyte detected below quantitation limits    R - RPD outside accepted recovery limits    RL - Reporting Limit

# ANALYTICAL QC SUMMARY REPORT

CLIENT: LaBella Associates  
 Work Order: J1361  
 Project: LaBella Stand By-1237 EAST MAIN STREET

SW8260\_W  
 SW846 8260C -- VOC by GC-MS

Sample ID: LCSD-52871    SampType: LCSD    TestCode: SW8260\_W    Run ID: V6\_100709B  
 Client ID: LCSD-52871    Batch ID: 52871    Units: µg/L    Analysis Date: 07/09/10 8:09    SeqNo: 1337364  
 Prep Date: 07/09/10 7:25

Analyte	Result	MDL	RL	SPK value	SPK Ref Val	%REC	LowLimit	HighLimit	RPD Ref Val	%RPD	RPDLimit	Qual
Chloromethane	45.09	0.54	5.0	50.00	0	90.2	40	125	44.40	1.55	40	
Vinyl chloride	46.33	0.78	5.0	50.00	0	92.7	50	145	44.51	4.01	40	
Bromomethane	53.01	0.74	5.0	50.00	0	106	30	145	52.00	1.93	40	
Chloroethane	49.56	0.89	5.0	50.00	0	99.1	60	135	50.06	0.993	40	
Trichlorofluoromethane	56.41	0.60	5.0	50.00	0	113	60	145	51.31	9.47	40	
1,1-Dichloroethane	50.56	0.64	5.0	50.00	0	101	70	130	50.02	1.09	40	
Acetone	56.97	4.6	5.0	50.00	0	114	40	140	60.31	5.69	40	
Carbon disulfide	48.95	0.34	5.0	50.00	0	97.9	35	160	47.48	3.05	40	
Methylene chloride	49.51	0.83	5.0	50.00	0	99.0	55	140	50.91	2.79	40	
trans-1,2-Dichloroethene	44.42	0.37	5.0	50.00	0	88.8	60	140	43.07	3.09	40	
Methyl tert-butyl ether	45.62	0.25	5.0	50.00	0	91.2	65	125	48.05	5.19	40	
1,1-Dichloroethane	44.44	0.24	5.0	50.00	0	88.9	70	135	43.57	2.0	40	
Vinyl acetate	50.85	0.43	5.0	50.00	0	102	38	163	51.90	2.04	40	
2-Butanone	54.27	2.0	5.0	50.00	0	109	30	150	60.90	11.5	40	
cis-1,2-Dichloroethene	45.27	0.34	5.0	50.00	0	90.5	70	125	45.36	0.194	40	
Chloroform	46.16	0.30	5.0	50.00	0	92.3	65	135	45.76	0.872	40	
1,1,1-Trichloroethane	44.82	0.18	5.0	50.00	0	89.6	65	130	43.07	3.97	40	
Carbon tetrachloride	47.34	0.11	5.0	50.00	0	94.7	65	140	44.34	6.53	40	
1,2-Dichloroethane	49.28	0.16	5.0	50.00	0	98.6	70	130	48.46	1.66	40	
Benzene	46.94	0.12	5.0	50.00	0	93.9	80	120	45.40	3.35	40	
Trichloroethene	46.07	0.25	5.0	50.00	0	92.1	70	125	43.58	5.57	40	
1,2-Dichloropropane	47.33	0.24	5.0	50.00	0	94.7	75	125	47.99	1.38	40	
Bromodichloromethane	45.22	0.20	5.0	50.00	0	90.4	75	120	46.00	1.7	40	
cis-1,3-Dichloropropene	46.38	0.22	5.0	50.00	0	92.8	70	130	47.20	1.76	40	
4-Methyl-2-pentanone	54.41	1.5	5.0	50.00	0	109	60	135	54.43	0.04	40	
Toluene	47.02	0.15	5.0	50.00	0	94.0	75	120	45.69	2.86	40	
trans-1,3-Dichloropropene	46.72	0.27	5.0	50.00	0	93.4	55	140	48.86	4.47	40	
1,1,2-Trichloroethane	48.32	0.29	5.0	50.00	0	96.6	75	125	48.17	0.317	40	
Tetrachloroethene	45.27	0.27	5.0	50.00	0	90.5	45	150	42.70	5.86	40	
2-Hexanone	57.63	1.1	5.0	50.00	0	115	55	130	59.64	3.43	40	
Dibromochloromethane	44.26	0.20	5.0	50.00	0	88.5	60	135	46.42	4.77	40	
Chlorobenzene	44.53	0.23	5.0	50.00	0	89.1	80	120	45.56	2.29	40	
Ethylbenzene	45.44	0.23	5.0	50.00	0	90.9	75	125	45.06	0.858	40	
m,p-Xylene	93.18	0.40	5.0	100.0	0	93.2	75	130	93.56	0.407	40	
o-Xylene	47.43	0.26	5.0	50.00	0	94.9	80	120	47.69	0.552	40	
Xylene (Total)	140.6	0.26	5.0	150.0	0	93.7	81	121	141.3	0.456	40	
Styrene	46.82	0.16	5.0	50.00	0	93.6	65	135	47.72	1.89	40	
Bromoform	46.39	0.44	5.0	50.00	0	92.8	70	130	50.60	8.68	40	

Qualifiers: ND - Not Detected at the Reporting Limit    S - Recovery outside accepted recovery limits    MDL - Method Detection Limit    B - Analyte detected in the associated Method Blank  
 J - Analyte detected below quantitation limits    R - RPD outside accepted recovery limits    RL - Reporting Limit

# ANALYTICAL QC SUMMARY REPORT

CLIENT: LaBella Associates  
 Work Order: J1361  
 Project: LaBella Stand By-1237 EAST MAIN STREET

SW8260\_W  
 SW846 8260C -- VOC by GC-MS

Sample ID: LCSD-52871    SampType: LCSD    TestCode: SW8260\_W    Run ID: V6\_100709B  
 Client ID: LCSD-52871    Batch ID: 52871    Units: µg/L    Analysis Date: 07/09/10 8:09    SeqNo: 1337364  
 Prep Date: 07/09/10 7:25

Analyte	Result	MDL	RL	SPK value	SPK Ref Val	%REC	LowLimit	HighLimit	RPD Ref Val	%RPD	RPDLimit	Qual
Isopropylbenzene	47.22	0.20	5.0	50.00	0	94.4	75	125	46.85	0.779	40	
1,1,2,2-Tetrachloroethane	45.09	0.23	5.0	50.00	0	90.2	65	130	45.61	1.13	40	
n-Propylbenzene	43.26	0.20	5.0	50.00	0	86.5	70	130	41.84	3.34	40	
1,3,5-Trimethylbenzene	45.10	0.12	5.0	50.00	0	90.2	75	130	44.49	1.35	40	
tert-Butylbenzene	45.58	0.24	5.0	50.00	0	91.2	70	130	43.76	4.07	40	
1,2,4-Trimethylbenzene	44.27	0.15	5.0	50.00	0	88.5	75	130	43.11	2.66	40	
sec-Butylbenzene	43.89	0.19	5.0	50.00	0	87.8	70	125	42.82	2.47	40	
4-Isopropyltoluene	44.76	0.17	5.0	50.00	0	89.5	75	130	44.04	1.61	40	
1,3-Dichlorobenzene	43.35	0.19	5.0	50.00	0	86.7	75	125	42.81	1.26	40	
1,4-Dichlorobenzene	43.54	0.24	5.0	50.00	0	87.1	75	125	43.28	0.597	40	
n-Butylbenzene	44.41	0.27	5.0	50.00	0	88.8	70	135	44.13	0.634	40	
1,2-Dichlorobenzene	44.30	0.24	5.0	50.00	0	88.6	70	120	43.85	1.02	40	
Naphthalene	56.12	0.15	5.0	50.00	0	112	55	140	56.37	0.439	40	
2-Chloroethyl vinyl ether	33.00	0.20	5.0	50.00	0	66.0	0	169	33.23	0.705	40	
Surrogate:	48.83		5.0	50.00	0	97.7	85	115	0	0	40	
Dibromofluoromethane												
Surrogate: 1,2-Dichloroethane-d4	55.46		5.0	50.00	0	111	70	120	0	0	40	
Surrogate: Toluene-d8	47.72		5.0	50.00	0	95.4	85	120	0	0	40	
Surrogate:	50.45		5.0	50.00	0	101	75	120	0	0	40	
Bromofluorobenzene												

Qualifiers: ND - Not Detected at the Reporting Limit    S - Recovery outside accepted recovery limits    MDL - Method Detection Limit    B - Analyte detected in the associated Method Blank  
 m10.07.02.A    J - Analyte detected below quantitation limits    R - RPD outside accepted recovery limits    RL - Reporting Limit

**Mitkem Laboratories**

Date: 22-Jul-10

Client: LaBella Associates

Client Sample ID: MW-04

Lab ID: J1361-01

Project: LaBella Stand By-1237 EAST MAIN STRE

Collection Date: 07/02/10 8:00

Analyses	Result	Qual	RL	Units	DF	Date Analyzed	Batch ID
<b>SW846 8270D -- SVOA by GC-MS</b>							<b>SW8270_W</b>
Naphthalene	ND		10	µg/L	1	07/09/2010 5:25	52827
Acenaphthene	ND		10	µg/L	1	07/09/2010 5:25	52827
Fluorene	ND		10	µg/L	1	07/09/2010 5:25	52827
Phenanthrene	ND		10	µg/L	1	07/09/2010 5:25	52827
Anthracene	ND		10	µg/L	1	07/09/2010 5:25	52827
Fluoranthene	ND		10	µg/L	1	07/09/2010 5:25	52827
Pyrene	ND		10	µg/L	1	07/09/2010 5:25	52827
Benzo(a)anthracene	ND		10	µg/L	1	07/09/2010 5:25	52827
Chrysene	ND		10	µg/L	1	07/09/2010 5:25	52827
Benzo(b)fluoranthene	ND		10	µg/L	1	07/09/2010 5:25	52827
Benzo(k)fluoranthene	ND		10	µg/L	1	07/09/2010 5:25	52827
Benzo(a)pyrene	ND		10	µg/L	1	07/09/2010 5:25	52827
Indeno(1,2,3-cd)pyrene	ND		10	µg/L	1	07/09/2010 5:25	52827
Dibenzo(a,h)anthracene	ND		10	µg/L	1	07/09/2010 5:25	52827
Benzo(g,h,i)perylene	ND		10	µg/L	1	07/09/2010 5:25	52827
Surrogate: Nitrobenzene-d5	91.5		40-110	%REC	1	07/09/2010 5:25	52827
Surrogate: 2-Fluorobiphenyl	84.1		50-110	%REC	1	07/09/2010 5:25	52827
Surrogate: Terphenyl-d14	81.1		50-135	%REC	1	07/09/2010 5:25	52827

Qualifiers: ND - Not Detected at the Reporting Limit  
 J - Analyte detected below quantitation limits  
 B - Analyte detected in the associated Method Blank  
 DF - Dilution Factor

S - Spike Recovery outside accepted recovery limits  
 R - RPD outside accepted recovery limits  
 E - Value above quantitation range  
 RL - Reporting Limit

**Mitkem Laboratories**

Date: 22-Jul-10

Client: LaBella Associates

Client Sample ID: GP-02 7'-8'

Lab ID: J1361-02

Project: LaBella Stand By-1237 EAST MAIN STRE

Collection Date: 07/01/10 0:00

Analyses	Result	Qual	RL	Units	DF	Date Analyzed	Batch ID
<b>SW846 8270D -- SVOA by GC-MS</b>							<b>SW8270_S</b>
Naphthalene	ND		380	µg/Kg	1	07/14/2010 15:56	52926
Acenaphthene	ND		380	µg/Kg	1	07/14/2010 15:56	52926
Fluorene	ND		380	µg/Kg	1	07/14/2010 15:56	52926
Phenanthrene	ND		380	µg/Kg	1	07/14/2010 15:56	52926
Anthracene	ND		380	µg/Kg	1	07/14/2010 15:56	52926
Fluoranthene	ND		380	µg/Kg	1	07/14/2010 15:56	52926
Pyrene	ND		380	µg/Kg	1	07/14/2010 15:56	52926
Benzo(a)anthracene	ND		380	µg/Kg	1	07/14/2010 15:56	52926
Chrysene	ND		380	µg/Kg	1	07/14/2010 15:56	52926
Benzo(b)fluoranthene	ND		380	µg/Kg	1	07/14/2010 15:56	52926
Benzo(k)fluoranthene	ND		380	µg/Kg	1	07/14/2010 15:56	52926
Benzo(a)pyrene	ND		380	µg/Kg	1	07/14/2010 15:56	52926
Indeno(1,2,3-cd)pyrene	ND		380	µg/Kg	1	07/14/2010 15:56	52926
Dibenzo(a,h)anthracene	ND		380	µg/Kg	1	07/14/2010 15:56	52926
Benzo(g,h,i)perylene	ND		380	µg/Kg	1	07/14/2010 15:56	52926
Surrogate: Nitrobenzene-d5	73.6		35-100	%REC	1	07/14/2010 15:56	52926
Surrogate: 2-Fluorobiphenyl	76.4		45-105	%REC	1	07/14/2010 15:56	52926
Surrogate: Terphenyl-d14	80.9		30-125	%REC	1	07/14/2010 15:56	52926

Qualifiers: ND - Not Detected at the Reporting Limit  
 J - Analyte detected below quantitation limits  
 B - Analyte detected in the associated Method Blank  
 DF - Dilution Factor

S - Spike Recovery outside accepted recovery limits  
 R - RPD outside accepted recovery limits  
 E - Value above quantitation range  
 RL - Reporting Limit

# Mitkem Laboratories

Date: 22-Jul-10

Client: LaBella Associates

Client Sample ID: GP-04 3'-4'

Lab ID: J1361-04

Project: LaBella Stand By-1237 EAST MAIN STRE

Collection Date: 07/01/10 0:00

Analyses	Result	Qual	RL	Units	DF	Date Analyzed	Batch ID
<b>SW846 8270D -- SVOA by GC-MS</b>							<b>SW8270_S</b>
Naphthalene	ND		400	µg/Kg		1 07/14/2010 16:15	52926
Acenaphthene	ND		400	µg/Kg		1 07/14/2010 16:15	52926
Fluorene	ND		400	µg/Kg		1 07/14/2010 16:15	52926
Phenanthrene	190	J	400	µg/Kg		1 07/14/2010 16:15	52926
Anthracene	44	J	400	µg/Kg		1 07/14/2010 16:15	52926
Fluoranthene	330	J	400	µg/Kg		1 07/14/2010 16:15	52926
Pyrene	280	J	400	µg/Kg		1 07/14/2010 16:15	52926
Benzo(a)anthracene	170	J	400	µg/Kg		1 07/14/2010 16:15	52926
Chrysene	160	J	400	µg/Kg		1 07/14/2010 16:15	52926
Benzo(b)fluoranthene	170	J	400	µg/Kg		1 07/14/2010 16:15	52926
Benzo(k)fluoranthene	97	J	400	µg/Kg		1 07/14/2010 16:15	52926
Benzo(a)pyrene	140	J	400	µg/Kg		1 07/14/2010 16:15	52926
Indeno(1,2,3-cd)pyrene	91	J	400	µg/Kg		1 07/14/2010 16:15	52926
Dibenzo(a,h)anthracene	ND		400	µg/Kg		1 07/14/2010 16:15	52926
Benzo(g,h,i)perylene	110	J	400	µg/Kg		1 07/14/2010 16:15	52926
Surrogate: Nitrobenzene-d5	71.4		35-100	%REC		1 07/14/2010 16:15	52926
Surrogate: 2-Fluorobiphenyl	72.6		45-105	%REC		1 07/14/2010 16:15	52926
Surrogate: Terphenyl-d14	79.3		30-125	%REC		1 07/14/2010 16:15	52926

Qualifiers: ND - Not Detected at the Reporting Limit  
 J - Analyte detected below quantitation limits  
 B - Analyte detected in the associated Method Blank  
 DF - Dilution Factor

S - Spike Recovery outside accepted recovery limits  
 R - RPD outside accepted recovery limits  
 E - Value above quantitation range  
 RL - Reporting Limit

**Mitkem Laboratories**

Date: 22-Jul-10

Client: LaBella Associates

Client Sample ID: GP-07 2'-3'

Lab ID: J1361-05

Project: LaBella Stand By-1237 EAST MAIN STRE

Collection Date: 07/01/10 0:00

Analyses	Result	Qual	RL	Units	DF	Date Analyzed	Batch ID
<b>SW846 8270D -- SVOA by GC-MS</b>							<b>SW8270_S</b>
Naphthalene	ND		470	µg/Kg		1 07/12/2010 14:20	52820
Acenaphthene	ND		470	µg/Kg		1 07/12/2010 14:20	52820
Fluorene	ND		470	µg/Kg		1 07/12/2010 14:20	52820
Phenanthrene	ND		470	µg/Kg		1 07/12/2010 14:20	52820
Anthracene	ND		470	µg/Kg		1 07/12/2010 14:20	52820
Fluoranthene	57	J	470	µg/Kg		1 07/12/2010 14:20	52820
Pyrene	ND		470	µg/Kg		1 07/12/2010 14:20	52820
Benzo(a)anthracene	ND		470	µg/Kg		1 07/12/2010 14:20	52820
Chrysene	48	J	470	µg/Kg		1 07/12/2010 14:20	52820
Benzo(b)fluoranthene	ND		470	µg/Kg		1 07/12/2010 14:20	52820
Benzo(k)fluoranthene	ND		470	µg/Kg		1 07/12/2010 14:20	52820
Benzo(a)pyrene	ND		470	µg/Kg		1 07/12/2010 14:20	52820
Indeno(1,2,3-cd)pyrene	ND		470	µg/Kg		1 07/12/2010 14:20	52820
Dibenzo(a,h)anthracene	ND		470	µg/Kg		1 07/12/2010 14:20	52820
Benzo(g,h,i)perylene	ND		470	µg/Kg		1 07/12/2010 14:20	52820
Surrogate: Nitrobenzene-d5	35.8		35-100	%REC		1 07/12/2010 14:20	52820
Surrogate: 2-Fluorobiphenyl	39.5	S	45-105	%REC		1 07/12/2010 14:20	52820
Surrogate: Terphenyl-d14	45.7		30-125	%REC		1 07/12/2010 14:20	52820

Qualifiers: ND - Not Detected at the Reporting Limit  
 J - Analyte detected below quantitation limits  
 B - Analyte detected in the associated Method Blank  
 DF - Dilution Factor

S - Spike Recovery outside accepted recovery limits  
 R - RPD outside accepted recovery limits  
 E - Value above quantitation range  
 RL - Reporting Limit



**Mitkem Laboratories**

Date: 22-Jul-10

Client: LaBella Associates

Client Sample ID: GP-08 9'-10'

Lab ID: J1361-06

Project: LaBella Stand By-1237 EAST MAIN STRE

Collection Date: 07/01/10 0:00

Analyses	Result	Qual	RL	Units	DF	Date Analyzed	Batch ID
<b>SW846 8270D -- SVOA by GC-MS</b>							<b>SW8270_S</b>
Naphthalene	ND		360	µg/Kg	1	07/12/2010 14:40	52820
Acenaphthene	ND		360	µg/Kg	1	07/12/2010 14:40	52820
Fluorene	ND		360	µg/Kg	1	07/12/2010 14:40	52820
Phenanthrene	79	J	360	µg/Kg	1	07/12/2010 14:40	52820
Anthracene	ND		360	µg/Kg	1	07/12/2010 14:40	52820
Fluoranthene	140	J	360	µg/Kg	1	07/12/2010 14:40	52820
Pyrene	110	J	360	µg/Kg	1	07/12/2010 14:40	52820
Benzo(a)anthracene	60	J	360	µg/Kg	1	07/12/2010 14:40	52820
Chrysene	77	J	360	µg/Kg	1	07/12/2010 14:40	52820
Benzo(b)fluoranthene	100	J	360	µg/Kg	1	07/12/2010 14:40	52820
Benzo(k)fluoranthene	53	J	360	µg/Kg	1	07/12/2010 14:40	52820
Benzo(a)pyrene	59	J	360	µg/Kg	1	07/12/2010 14:40	52820
Indeno(1,2,3-cd)pyrene	50	J	360	µg/Kg	1	07/12/2010 14:40	52820
Dibenzo(a,h)anthracene	ND		360	µg/Kg	1	07/12/2010 14:40	52820
Benzo(g,h,i)perylene	71	J	360	µg/Kg	1	07/12/2010 14:40	52820
Surrogate: Nitrobenzene-d5	45.3		35-100	%REC	1	07/12/2010 14:40	52820
Surrogate: 2-Fluorobiphenyl	52.7		45-105	%REC	1	07/12/2010 14:40	52820
Surrogate: Terphenyl-d14	63.3		30-125	%REC	1	07/12/2010 14:40	52820

Qualifiers: ND - Not Detected at the Reporting Limit  
 J - Analyte detected below quantitation limits  
 B - Analyte detected in the associated Method Blank  
 DF - Dilution Factor

S - Spike Recovery outside accepted recovery limits  
 R - RPD outside accepted recovery limits  
 E - Value above quantitation range  
 RL - Reporting Limit

# Mitkem Laboratories

Date: 22-Jul-10

Client: LaBella Associates

Client Sample ID: GP-10 6'-7'

Lab ID: J1361-07

Project: LaBella Stand By-1237 EAST MAIN STRE

Collection Date: 07/01/10 0:00

Analyses	Result	Qual	RL	Units	DF	Date Analyzed	Batch ID
<b>SW846 8270D -- SVOA by GC-MS</b>							<b>SW8270_S</b>
Phenol	ND		420	µg/Kg		1 07/14/2010 17:13	52926
Bis(2-chloroethyl)ether	ND		420	µg/Kg		1 07/14/2010 17:13	52926
2-Chlorophenol	ND		420	µg/Kg		1 07/14/2010 17:13	52926
1,3-Dichlorobenzene	ND		420	µg/Kg		1 07/14/2010 17:13	52926
1,4-Dichlorobenzene	ND		420	µg/Kg		1 07/14/2010 17:13	52926
1,2-Dichlorobenzene	ND		420	µg/Kg		1 07/14/2010 17:13	52926
2-Methylphenol	ND		420	µg/Kg		1 07/14/2010 17:13	52926
2,2'-oxybis(1-Chloropropane)	ND		420	µg/Kg		1 07/14/2010 17:13	52926
4-Methylphenol	ND		420	µg/Kg		1 07/14/2010 17:13	52926
N-Nitroso-di-n-propylamine	ND		420	µg/Kg		1 07/14/2010 17:13	52926
Hexachloroethane	ND		420	µg/Kg		1 07/14/2010 17:13	52926
Nitrobenzene	ND		420	µg/Kg		1 07/14/2010 17:13	52926
Isophorone	ND		420	µg/Kg		1 07/14/2010 17:13	52926
2-Nitrophenol	ND		420	µg/Kg		1 07/14/2010 17:13	52926
2,4-Dimethylphenol	ND		420	µg/Kg		1 07/14/2010 17:13	52926
2,4-Dichlorophenol	ND		420	µg/Kg		1 07/14/2010 17:13	52926
1,2,4-Trichlorobenzene	ND		420	µg/Kg		1 07/14/2010 17:13	52926
Naphthalene	ND		420	µg/Kg		1 07/14/2010 17:13	52926
4-Chloroaniline	ND		420	µg/Kg		1 07/14/2010 17:13	52926
Bis(2-chloroethoxy)methane	ND		420	µg/Kg		1 07/14/2010 17:13	52926
Hexachlorobutadiene	ND		420	µg/Kg		1 07/14/2010 17:13	52926
4-Chloro-3-methylphenol	ND		420	µg/Kg		1 07/14/2010 17:13	52926
2-Methylnaphthalene	ND		420	µg/Kg		1 07/14/2010 17:13	52926
Hexachlorocyclopentadiene	ND		420	µg/Kg		1 07/14/2010 17:13	52926
2,4,6-Trichlorophenol	ND		420	µg/Kg		1 07/14/2010 17:13	52926
2,4,5-Trichlorophenol	ND		850	µg/Kg		1 07/14/2010 17:13	52926
2-Chloronaphthalene	ND		420	µg/Kg		1 07/14/2010 17:13	52926
2-Nitroaniline	ND		850	µg/Kg		1 07/14/2010 17:13	52926
Dimethylphthalate	ND		420	µg/Kg		1 07/14/2010 17:13	52926
Acenaphthylene	ND		420	µg/Kg		1 07/14/2010 17:13	52926
2,6-Dinitrotoluene	ND		420	µg/Kg		1 07/14/2010 17:13	52926
3-Nitroaniline	ND		850	µg/Kg		1 07/14/2010 17:13	52926
Acenaphthene	ND		420	µg/Kg		1 07/14/2010 17:13	52926
2,4-Dinitrophenol	ND		850	µg/Kg		1 07/14/2010 17:13	52926
4-Nitrophenol	ND		850	µg/Kg		1 07/14/2010 17:13	52926
Dibenzofuran	ND		420	µg/Kg		1 07/14/2010 17:13	52926
2,4-Dinitrotoluene	ND		420	µg/Kg		1 07/14/2010 17:13	52926
Diethylphthalate	ND		420	µg/Kg		1 07/14/2010 17:13	52926
4-Chlorophenyl-phenylether	ND		420	µg/Kg		1 07/14/2010 17:13	52926

Qualifiers: ND - Not Detected at the Reporting Limit  
 J - Analyte detected below quantitation limits  
 B - Analyte detected in the associated Method Blank  
 DF - Dilution Factor

S - Spike Recovery outside accepted recovery limits  
 R - RPD outside accepted recovery limits  
 E - Value above quantitation range  
 RL - Reporting Limit

**Mitkem Laboratories**

Date: 22-Jul-10

Client: LaBella Associates

Client Sample ID: GP-10 6'-7'

Lab ID: J1361-07

Project: LaBella Stand By-1237 EAST MAIN STRE

Collection Date: 07/01/10 0:00

Analyses	Result	Qual	RL	Units	DF	Date Analyzed	Batch ID
<b>SW846 8270D -- SVOA by GC-MS</b>							<b>SW8270_S</b>
Fluorene	ND		420	µg/Kg	1	07/14/2010 17:13	52926
4-Nitroaniline	ND		850	µg/Kg	1	07/14/2010 17:13	52926
4,6-Dinitro-2-methylphenol	ND		850	µg/Kg	1	07/14/2010 17:13	52926
N-Nitrosodiphenylamine	ND		420	µg/Kg	1	07/14/2010 17:13	52926
4-Bromophenyl-phenylether	ND		420	µg/Kg	1	07/14/2010 17:13	52926
Hexachlorobenzene	ND		420	µg/Kg	1	07/14/2010 17:13	52926
Pentachlorophenol	ND		850	µg/Kg	1	07/14/2010 17:13	52926
Phenanthrene	83	J	420	µg/Kg	1	07/14/2010 17:13	52926
Anthracene	ND		420	µg/Kg	1	07/14/2010 17:13	52926
Carbazole	ND		420	µg/Kg	1	07/14/2010 17:13	52926
Di-n-butylphthalate	ND		420	µg/Kg	1	07/14/2010 17:13	52926
Fluoranthene	120	J	420	µg/Kg	1	07/14/2010 17:13	52926
Pyrene	90	J	420	µg/Kg	1	07/14/2010 17:13	52926
Butylbenzylphthalate	ND		420	µg/Kg	1	07/14/2010 17:13	52926
3,3'-Dichlorobenzidine	ND		420	µg/Kg	1	07/14/2010 17:13	52926
Benzo(a)anthracene	53	J	420	µg/Kg	1	07/14/2010 17:13	52926
Chrysene	45	J	420	µg/Kg	1	07/14/2010 17:13	52926
Bis(2-ethylhexyl)phthalate	ND		420	µg/Kg	1	07/14/2010 17:13	52926
Di-n-octylphthalate	ND		420	µg/Kg	1	07/14/2010 17:13	52926
Benzo(b)fluoranthene	ND		420	µg/Kg	1	07/14/2010 17:13	52926
Benzo(k)fluoranthene	ND		420	µg/Kg	1	07/14/2010 17:13	52926
Benzo(a)pyrene	ND		420	µg/Kg	1	07/14/2010 17:13	52926
Indeno(1,2,3-cd)pyrene	ND		420	µg/Kg	1	07/14/2010 17:13	52926
Dibenzo(a,h)anthracene	ND		420	µg/Kg	1	07/14/2010 17:13	52926
Benzo(g,h,i)perylene	ND		420	µg/Kg	1	07/14/2010 17:13	52926
Surrogate: Nitrobenzene-d5	58.3		35-100	%REC	1	07/14/2010 17:13	52926
Surrogate: 2-Fluorobiphenyl	65.5		45-105	%REC	1	07/14/2010 17:13	52926
Surrogate: Terphenyl-d14	69.4		30-125	%REC	1	07/14/2010 17:13	52926
Surrogate: Phenol-d5	61.0		40-100	%REC	1	07/14/2010 17:13	52926
Surrogate: 2-Fluorophenol	63.7		35-105	%REC	1	07/14/2010 17:13	52926
Surrogate: 2,4,6-Tribromophenol	73.0		35-125	%REC	1	07/14/2010 17:13	52926

Qualifiers: ND - Not Detected at the Reporting Limit  
 J - Analyte detected below quantitation limits  
 B - Analyte detected in the associated Method Blank  
 DF - Dilution Factor

S - Spike Recovery outside accepted recovery limits  
 R - RPD outside accepted recovery limits  
 E - Value above quantitation range  
 RL - Reporting Limit

**Mitkem Laboratories**

Date: 22-Jul-10

Client: LaBella Associates

Client Sample ID: GP-11 9.5'-10.5'

Lab ID: J1361-08

Project: LaBella Stand By-1237 EAST MAIN STRE

Collection Date: 07/01/10 0:00

Analyses	Result	Qual	RL	Units	DF	Date Analyzed	Batch ID
<b>SW846 8270D -- SVOA by GC-MS</b>							<b>SW8270_S</b>
Naphthalene	ND		370	µg/Kg		1 07/14/2010 17:32	52926
Acenaphthene	ND		370	µg/Kg		1 07/14/2010 17:32	52926
Fluorene	ND		370	µg/Kg		1 07/14/2010 17:32	52926
Phenanthrene	ND		370	µg/Kg		1 07/14/2010 17:32	52926
Anthracene	ND		370	µg/Kg		1 07/14/2010 17:32	52926
Fluoranthene	73	J	370	µg/Kg		1 07/14/2010 17:32	52926
Pyrene	ND		370	µg/Kg		1 07/14/2010 17:32	52926
Benzo(a)anthracene	ND		370	µg/Kg		1 07/14/2010 17:32	52926
Chrysene	ND		370	µg/Kg		1 07/14/2010 17:32	52926
Benzo(b)fluoranthene	ND		370	µg/Kg		1 07/14/2010 17:32	52926
Benzo(k)fluoranthene	ND		370	µg/Kg		1 07/14/2010 17:32	52926
Benzo(a)pyrene	ND		370	µg/Kg		1 07/14/2010 17:32	52926
Indeno(1,2,3-cd)pyrene	ND		370	µg/Kg		1 07/14/2010 17:32	52926
Dibenzo(a,h)anthracene	ND		370	µg/Kg		1 07/14/2010 17:32	52926
Benzo(g,h,i)perylene	ND		370	µg/Kg		1 07/14/2010 17:32	52926
Surrogate: Nitrobenzene-d5	72.2		35-100	%REC		1 07/14/2010 17:32	52926
Surrogate: 2-Fluorobiphenyl	72.1		45-105	%REC		1 07/14/2010 17:32	52926
Surrogate: Terphenyl-d14	78.0		30-125	%REC		1 07/14/2010 17:32	52926

Qualifiers: ND - Not Detected at the Reporting Limit  
 J - Analyte detected below quantitation limits  
 B - Analyte detected in the associated Method Blank  
 DF - Dilution Factor

S - Spike Recovery outside accepted recovery limits  
 R - RPD outside accepted recovery limits  
 E - Value above quantitation range  
 RL - Reporting Limit

**Mitkem Laboratories**

Date: 22-Jul-10

Client: LaBella Associates

Client Sample ID: GP-12

Lab ID: J1361-09

Project: LaBella Stand By-1237 EAST MAIN STRE

Collection Date: 07/02/10 0:00

Analyses	Result Qual	RL Units	DF Date Analyzed	Batch ID
<b>SW846 8270D -- SVOA by GC-MS</b>				<b>SW8270_S</b>
Naphthalene	ND	380 µg/Kg	1 07/14/2010 18:11	52926
Acenaphthene	ND	380 µg/Kg	1 07/14/2010 18:11	52926
Fluorene	ND	380 µg/Kg	1 07/14/2010 18:11	52926
Phenanthrene	ND	380 µg/Kg	1 07/14/2010 18:11	52926
Anthracene	ND	380 µg/Kg	1 07/14/2010 18:11	52926
Fluoranthene	ND	380 µg/Kg	1 07/14/2010 18:11	52926
Pyrene	ND	380 µg/Kg	1 07/14/2010 18:11	52926
Benzo(a)anthracene	ND	380 µg/Kg	1 07/14/2010 18:11	52926
Chrysene	ND	380 µg/Kg	1 07/14/2010 18:11	52926
Benzo(b)fluoranthene	ND	380 µg/Kg	1 07/14/2010 18:11	52926
Benzo(k)fluoranthene	ND	380 µg/Kg	1 07/14/2010 18:11	52926
Benzo(a)pyrene	ND	380 µg/Kg	1 07/14/2010 18:11	52926
Indeno(1,2,3-cd)pyrene	ND	380 µg/Kg	1 07/14/2010 18:11	52926
Dibenzo(a,h)anthracene	ND	380 µg/Kg	1 07/14/2010 18:11	52926
Benzo(g,h,i)perylene	ND	380 µg/Kg	1 07/14/2010 18:11	52926
Surrogate: Nitrobenzene-d5	75.5	35-100 %REC	1 07/14/2010 18:11	52926
Surrogate: 2-Fluorobiphenyl	78.0	45-105 %REC	1 07/14/2010 18:11	52926
Surrogate: Terphenyl-d14	81.8	30-125 %REC	1 07/14/2010 18:11	52926

Qualifiers: ND - Not Detected at the Reporting Limit  
 J - Analyte detected below quantitation limits  
 B - Analyte detected in the associated Method Blank  
 DF - Dilution Factor

S - Spike Recovery outside accepted recovery limits  
 R - RPD outside accepted recovery limits  
 E - Value above quantitation range  
 RL - Reporting Limit

**Mitkem Laboratories**

Date: 22-Jul-10

Client: LaBella Associates

Client Sample ID: GP-14

Lab ID: J1361-10

Project: LaBella Stand By-1237 EAST MAIN STRE

Collection Date: 07/02/10 0:00

Analyses	Result	Qual	RL	Units	DF	Date Analyzed	Batch ID
<b>SW846 8270D -- SVOA by GC-MS</b>							<b>SW8270_S</b>
Naphthalene	ND		370	µg/Kg	1	07/12/2010 16:00	52820
Acenaphthene	ND		370	µg/Kg	1	07/12/2010 16:00	52820
Fluorene	ND		370	µg/Kg	1	07/12/2010 16:00	52820
Phenanthrene	ND		370	µg/Kg	1	07/12/2010 16:00	52820
Anthracene	ND		370	µg/Kg	1	07/12/2010 16:00	52820
Fluoranthene	ND		370	µg/Kg	1	07/12/2010 16:00	52820
Pyrene	ND		370	µg/Kg	1	07/12/2010 16:00	52820
Benzo(a)anthracene	ND		370	µg/Kg	1	07/12/2010 16:00	52820
Chrysene	ND		370	µg/Kg	1	07/12/2010 16:00	52820
Benzo(b)fluoranthene	ND		370	µg/Kg	1	07/12/2010 16:00	52820
Benzo(k)fluoranthene	ND		370	µg/Kg	1	07/12/2010 16:00	52820
Benzo(a)pyrene	ND		370	µg/Kg	1	07/12/2010 16:00	52820
Indeno(1,2,3-cd)pyrene	ND		370	µg/Kg	1	07/12/2010 16:00	52820
Dibenzo(a,h)anthracene	ND		370	µg/Kg	1	07/12/2010 16:00	52820
Benzo(g,h,i)perylene	ND		370	µg/Kg	1	07/12/2010 16:00	52820
Surrogate: Nitrobenzene-d5	36.9		35-100	%REC	1	07/12/2010 16:00	52820
Surrogate: 2-Fluorobiphenyl	37.8	S	45-105	%REC	1	07/12/2010 16:00	52820
Surrogate: Terphenyl-d14	49.3		30-125	%REC	1	07/12/2010 16:00	52820

Qualifiers: ND - Not Detected at the Reporting Limit  
 J - Analyte detected below quantitation limits  
 B - Analyte detected in the associated Method Blank  
 DF - Dilution Factor

S - Spike Recovery outside accepted recovery limits  
 R - RPD outside accepted recovery limits  
 E - Value above quantitation range  
 RL - Reporting Limit

**Mitkem Laboratories**

Date: 22-Jul-10

Client: LaBella Associates

Client Sample ID: GP-15

Lab ID: J1361-11

Project: LaBella Stand By-1237 EAST MAIN STRE

Collection Date: 07/02/10 0:00

Analyses	Result	Qual	RL	Units	DF	Date Analyzed	Batch ID
<b>SW846 8270D -- SVOA by GC-MS</b>							<b>SW8270_S</b>
Naphthalene	ND		390	µg/Kg		1 07/12/2010 16:19	52820
Acenaphthene	ND		390	µg/Kg		1 07/12/2010 16:19	52820
Fluorene	ND		390	µg/Kg		1 07/12/2010 16:19	52820
Phenanthrene	ND		390	µg/Kg		1 07/12/2010 16:19	52820
Anthracene	ND		390	µg/Kg		1 07/12/2010 16:19	52820
Fluoranthene	ND		390	µg/Kg		1 07/12/2010 16:19	52820
Pyrene	ND		390	µg/Kg		1 07/12/2010 16:19	52820
Benzo(a)anthracene	ND		390	µg/Kg		1 07/12/2010 16:19	52820
Chrysene	ND		390	µg/Kg		1 07/12/2010 16:19	52820
Benzo(b)fluoranthene	ND		390	µg/Kg		1 07/12/2010 16:19	52820
Benzo(k)fluoranthene	ND		390	µg/Kg		1 07/12/2010 16:19	52820
Benzo(a)pyrene	ND		390	µg/Kg		1 07/12/2010 16:19	52820
Indeno(1,2,3-cd)pyrene	ND		390	µg/Kg		1 07/12/2010 16:19	52820
Dibenzo(a,h)anthracene	ND		390	µg/Kg		1 07/12/2010 16:19	52820
Benzo(g,h,i)perylene	ND		390	µg/Kg		1 07/12/2010 16:19	52820
Surrogate: Nitrobenzene-d5	41.7		35-100	%REC		1 07/12/2010 16:19	52820
Surrogate: 2-Fluorobiphenyl	43.3	S	45-105	%REC		1 07/12/2010 16:19	52820
Surrogate: Terphenyl-d14	56.9		30-125	%REC		1 07/12/2010 16:19	52820

Qualifiers: ND - Not Detected at the Reporting Limit  
 J - Analyte detected below quantitation limits  
 B - Analyte detected in the associated Method Blank  
 DF - Dilution Factor

S - Spike Recovery outside accepted recovery limits  
 R - RPD outside accepted recovery limits  
 E - Value above quantitation range  
 RL - Reporting Limit

**ANALYTICAL QC SUMMARY REPORT**

CLIENT: LaBella Associates

Work Order: J1361

Project: LaBella Stand By-1237 EAST MAIN STREET

SW8270\_S

SW846 8270D -- SVOA by GC-MS

Sample ID: MB-52820	SampType: MBLK	TestCode: SW8270_S	Prep Date: 07/07/10 8:45	Run ID: S3_100712A					
Client ID: MB-52820	Batch ID: 52820	Units: µg/Kg	Analysis Date: 07/12/10 12:02	SeqNo: 1338438					
Analyte	Result	MDL	SPK value	SPK Ref Val	%REC LowLimit	HighLimit	RPD Ref Val	%RPD RPDLimit	Qual
Naphthalene	ND	23				330			
Acenaphthene	ND	8.4				330			
Fluorene	ND	7.8				330			
Phenanthrene	ND	6.9				330			
Anthracene	ND	19				330			
Fluoranthene	ND	18				330			
Pyrene	ND	7.4				330			
Benzo(a)anthracene	ND	17				330			
Chrysene	ND	25				330			
Benzo(b)fluoranthene	ND	46				330			
Benzo(k)fluoranthene	ND	19				330			
Benzo(a)pyrene	ND	25				330			
Indeno(1,2,3-cd)pyrene	ND	8.9				330			
Dibenzo(a,h)anthracene	ND	5.8				330			
Benzo(g,h,i)perylene	ND	17				330			
Surrogate: Nitrobenzene-d5	857.3		0	51.4	35	100	0	0	
Surrogate: 2-Fluorobiphenyl	843.5		0	50.6	45	105	0	0	
Surrogate: Terphenyl-d14	1065		0	63.9	30	125	0	0	

Qualifiers: ND - Not Detected at the Reporting Limit S - Recovery outside accepted recovery limits MDL - Method Detection Limit B - Analyte detected in the associated Method Blank  
 ml0.07.02.A J - Analyte detected below quantitation limits R - RPD outside accepted recovery limits RL - Reporting Limit

0040



CLIENT: LaBella Associates

Work Order: J1361

Project: LaBella Stand By-1237 EAST MAIN STREET

# ANALYTICAL QC SUMMARY REPORT

SW8270\_S

SW846 8270D -- SVOA by GC-MS

Sample ID: MB-52926    SampType: MBLK    TestCode: SW8270\_S    Prep Date: 07/13/10 15:00    Run ID: S3\_100714A

Client ID: MB-52926    Batch ID: 52926    Units: µg/Kg    Analysis Date: 07/14/10 14:18    SeqNo: 1341992

Analyte	Result	MDL	RL	SPK value	SPK Ref Val	%REC	LowLimit	HighLimit	RPD Ref Val	%RPD	RPDLimit	Qual
Phenol	ND	29	330									
Bis(2-chloroethyl)ether	ND	74	330									
2-Chlorophenol	ND	17	330									
1,3-Dichlorobenzene	ND	21	330									
1,4-Dichlorobenzene	ND	18	330									
1,2-Dichlorobenzene	ND	17	330									
2-Methylphenol	ND	23	330									
2,2'-oxybis(1-Chloropropane)	ND	17	330									
4-Methylphenol	ND	22	330									
N-Nitroso-di-n-propylamine	ND	68	330									
Hexachloroethane	ND	96	330									
Nitrobenzene	ND	18	330									
Isophorone	ND	51	330									
2-Nitrophenol	ND	22	330									
2,4-Dimethylphenol	ND	53	330									
2,4-Dichlorophenol	ND	17	330									
1,2,4-Trichlorobenzene	ND	76	330									
Naphthalene	ND	23	330									
4-Chloroaniline	ND	17	330									
Bis(2-chloroethoxy)methane	ND	21	330									
Hexachlorobutadiene	ND	32	330									
4-Chloro-3-methylphenol	ND	20	330									
2-Methylnaphthalene	ND	20	330									
Hexachlorocyclopentadiene	ND	32	330									
2,4,6-Trichlorophenol	ND	26	330									
2,4,5-Trichlorophenol	ND	53	670									
2-Chloronaphthalene	ND	52	330									
2-Nitroaniline	ND	5.5	670									
Dimethylphthalate	ND	6.5	330									
Acenaphthylene	ND	10	330									
2,6-Dinitrotoluene	ND	8.8	330									
3-Nitroaniline	ND	22	670									
Acenaphthene	ND	8.4	330									
2,4-Dinitrophenol	ND	100	670									
4-Nitrophenol	ND	18	670									
Dibenzofuran	ND	5.8	330									
2,4-Dinitrotoluene	ND	6.0	330									
Diethylphthalate	ND	8.0	330									

Qualifiers: ND - Not Detected at the Reporting Limit    S - Recovery outside accepted recovery limits    MDL - Method Detection Limit    B - Analyte detected in the associated Method Blank

J - Analyte detected below quantitation limits    R - RPD outside accepted recovery limits    RL - Reporting Limit

m10.07.02.A

# ANALYTICAL QC SUMMARY REPORT

CLIENT: LaBella Associates  
 Work Order: J1361  
 Project: LaBella Stand By-1237 EAST MAIN STREET

SW8270\_S  
 SW846 8270D -- SVOA by GC-MS

Sample ID: MB-52926      Prep Date: 07/13/10 15:00      Run ID: S3\_100714A  
 Client ID: MB-52926      Analysis Date: 07/14/10 14:18      SeqNo: 1341992

SampType: MBLK      TestCode: SW8270\_S  
 Batch ID: 52926      Units: µg/Kg

Analyte	Result	MDL	RL	SPK value	SPK Ref Val	%REC	LowLimit	HighLimit	RPD Ref Val	%RPD	RPDLimit	Qual
4-Chlorophenyl-phenylether	ND	15	330									
Fluorene	ND	7.8	330									
4-Nitroaniline	ND	25	670									
4,6-Dinitro-2-methylphenol	ND	30	670									
N-Nitrosodiphenylamine	ND	47	330									
4-Bromophenyl-phenylether	ND	67	330									
Hexachlorobenzene	ND	7.9	330									
Pentachlorophenol	ND	82	670									
Phenanthrene	ND	6.9	330									
Anthracene	ND	19	330									
Carbazole	ND	10	330									
Di-n-butylphthalate	ND	5.8	330									
Fluoranthene	ND	18	330									
Pyrene	ND	7.4	330									
Butylbenzylphthalate	ND	6.3	330									
3,3'-Dichlorobenzidine	ND	52	330									
Benzo(a)anthracene	ND	17	330									
Chrysene	ND	25	330									
Bis(2-ethylhexyl)phthalate	ND	8.6	330									
Di-n-octylphthalate	ND	44	330									
Benzo(b)fluoranthene	ND	46	330									
Benzo(k)fluoranthene	ND	19	330									
Benzo(a)pyrene	ND	25	330									
Indeno(1,2,3-cd)pyrene	ND	8.9	330									
Dibenzo(a,h)anthracene	ND	5.8	330									
Benzo(g,h,i)perylene	ND	17	330									
Surrogate: Nitrobenzene-d5	1511		330	1667	0	90.7	35	100	0			
Surrogate: 2-Fluorobiphenyl	1557		330	1667	0	93.4	45	105	0			
Surrogate: Terphenyl-d14	1672		330	1667	0	100	30	125	0			
Surrogate: Phenol-d5	2166		330	2500	0	86.6	40	100	0			
Surrogate: 2-Fluorophenol	2481		330	2500	0	99.3	35	105	0			
Surrogate: 2,4,6-Tribromophenol	2521		330	2500	0	101	35	125	0			

Qualifiers: ND - Not Detected at the Reporting Limit      S - Recovery outside accepted recovery limits      MDL - Method Detection Limit      B - Analyte detected in the associated Method Blank  
 J - Analyte detected below quantitation limits      R - RPD outside accepted recovery limits      RL - Reporting Limit

CLIENT: LaBella Associates

Work Order: J1361

Project: LaBella Stand By-1237 EAST MAIN STREET

SW8270\_W

SW846 8270D -- SVOA by GC-MS

ANALYTICAL QC SUMMARY REPORT

Sample ID: MB-52827

SampType: MBLK

TestCode: SW8270\_W

Run ID: S5\_100708B

Prep Date: 07/07/10 8:56

Client ID: MB-52827

Batch ID: 52827

Units: µg/L

Analysis Date: 07/09/10 0:17

SeqNo: 1336205

Analyte	Result	MDL	RL	SPK value	SPK Ref Val	%REC LowLimit	HighLimit	RPD Ref Val	%RPD RPDLimit	Qual
---------	--------	-----	----	-----------	-------------	---------------	-----------	-------------	---------------	------

Naphthalene	ND	0.65	10							
-------------	----	------	----	--	--	--	--	--	--	--

Acenaphthene	ND	0.85	10							
--------------	----	------	----	--	--	--	--	--	--	--

Fluorene	ND	0.67	10							
----------	----	------	----	--	--	--	--	--	--	--

Phenanthrene	ND	0.35	10							
--------------	----	------	----	--	--	--	--	--	--	--

Anthracene	ND	1.5	10							
------------	----	-----	----	--	--	--	--	--	--	--

Fluoranthene	ND	1.6	10							
--------------	----	-----	----	--	--	--	--	--	--	--

Pyrene	ND	1.8	10							
--------	----	-----	----	--	--	--	--	--	--	--

Benzo(a)anthracene	ND	0.29	10							
--------------------	----	------	----	--	--	--	--	--	--	--

Chrysene	ND	2.2	10							
----------	----	-----	----	--	--	--	--	--	--	--

Benzo(b)fluoranthene	ND	0.58	10							
----------------------	----	------	----	--	--	--	--	--	--	--

Benzo(k)fluoranthene	ND	0.98	10							
----------------------	----	------	----	--	--	--	--	--	--	--

Benzo(a)pyrene	ND	1.9	10							
----------------	----	-----	----	--	--	--	--	--	--	--

Indeno(1,2,3-cd)pyrene	ND	1.5	10							
------------------------	----	-----	----	--	--	--	--	--	--	--

Dibenzo(a,h)anthracene	ND	0.56	10							
------------------------	----	------	----	--	--	--	--	--	--	--

Benzo(g,h,i)perylene	ND	0.23	10							
----------------------	----	------	----	--	--	--	--	--	--	--

Surrogate: Nitrobenzene-d5	47.19		10	50.00	0	94.4	40	110	0	
----------------------------	-------	--	----	-------	---	------	----	-----	---	--

Surrogate: 2-Fluorobiphenyl	39.46		10	50.00	0	78.9	50	110	0	
-----------------------------	-------	--	----	-------	---	------	----	-----	---	--

Surrogate: Terphenyl-d14	53.59		10	50.00	0	107	50	135	0	
--------------------------	-------	--	----	-------	---	-----	----	-----	---	--

Qualifiers: ND - Not Detected at the Reporting Limit    S - Recovery outside accepted recovery limits    MDL - Method Detection Limit    B - Analyte detected in the associated Method Blank  
 J - Analyte detected below quantitation limits    R - RPD outside accepted recovery limits    RL - Reporting Limit

# ANALYTICAL QC SUMMARY REPORT

CLIENT: LaBella Associates

Work Order: J1361

SW8270\_S

Project: LaBella Stand By-1237 EAST MAIN STREET

SW846 8270D -- SVOA by GC-MS

Run ID: S3\_100712A

Prep Date: 07/07/10 8:45

SeqNo: 1338441

Analysis Date: 07/12/10 12:21

TestCode: SW8270\_S

SampType: LCS

Units: µg/Kg

Batch ID: 52820

Analyte	Result	MDL	RL	SPK value	SPK Ref Val	%REC	LowLimit	HighLimit	RPD Ref Val	%RPD	RPDLimit	Qual
Naphthalene	847.4	23	330	1667	0	50.8	40	105	0	0	0	
Acenaphthene	991.8	8.4	330	1667	0	59.5	45	110	0	0	0	
Fluorene	1057	7.8	330	1667	0	63.4	50	110	0	0	0	
Phenanthrene	1101	6.9	330	1667	0	66.1	50	110	0	0	0	
Anthracene	1121	19	330	1667	0	67.2	55	105	0	0	0	
Fluoranthene	1164	18	330	1667	0	69.8	55	115	0	0	0	
Pyrene	1105	7.4	330	1667	0	66.3	45	125	0	0	0	
Benzo(a)anthracene	1131	17	330	1667	0	67.8	50	110	0	0	0	
Chrysene	1102	25	330	1667	0	66.1	55	110	0	0	0	
Benzo(b)fluoranthene	1207	46	330	1667	0	72.4	45	115	0	0	0	
Benzo(k)fluoranthene	1090	19	330	1667	0	65.4	45	125	0	0	0	
Benzo(a)pyrene	1124	25	330	1667	0	67.4	50	110	0	0	0	
Indeno(1,2,3-cd)pyrene	1118	8.9	330	1667	0	67.1	40	120	0	0	0	
Dibenzo(a,h)anthracene	1125	5.8	330	1667	0	67.5	40	125	0	0	0	
Benzo(g,h,i)perylene	1080	17	330	1667	0	64.8	40	125	0	0	0	
Surrogate: Nitrobenzene-d5	871.6		330	1667	0	52.3	35	100	0	0	0	
Surrogate: 2-Fluorobiphenyl	972.8		330	1667	0	58.4	45	105	0	0	0	
Surrogate: Terphenyl-d14	1085		330	1667	0	65.1	30	125	0	0	0	

Qualifiers: ND - Not Detected at the Reporting Limit    S - Recovery outside accepted recovery limits    MDL - Method Detection Limit    B - Analyte detected in the associated Method Blank  
 ml0.07.02.A    J - Analyte detected below quantitation limits    R - RPD outside accepted recovery limits    RL - Reporting Limit

0053

# ANALYTICAL QC SUMMARY REPORT

CLIENT: LaBella Associates  
 Work Order: J1361  
 Project: LaBella Stand By-1237 EAST MAIN STREET

SW8270\_S  
 SW846 8270D -- SVOA by GC-MS

Sample ID: LCSD-52820    Prep Date: 07/07/10 8:45    Run ID: S3\_100712A  
 Client ID: LCSD-52820    Analysis Date: 07/12/10 12:41    SeqNo: 1338443

TestCode: SW8270\_S  
 Units: µg/Kg

Analyte	Result	MDL	RL	SPK value	SPK Ref Val	%REC	LowLimit	HighLimit	RPD Ref Val	%RPD	RPDLimit	Qual
Naphthalene	1110	23	330	1667	0	66.6	40	105	847.4	26.8	40	
Acenaphthene	1186	8.4	330	1667	0	71.2	45	110	991.8	17.8	40	
Fluorene	1280	7.8	330	1667	0	76.8	50	110	1057	19.1	40	
Phenanthrene	1312	6.9	330	1667	0	78.7	50	110	1101	17.5	40	
Anthracene	1341	19	330	1667	0	80.4	55	105	1121	17.8	40	
Fluoranthene	1375	18	330	1667	0	82.5	55	115	1164	16.6	40	
Pyrene	1275	7.4	330	1667	0	76.5	45	125	1105	14.3	40	
Benzo(a)anthracene	1299	17	330	1667	0	77.9	50	110	1131	13.8	40	
Chrysene	1296	25	330	1667	0	77.7	55	110	1102	16.2	40	
Benzo(b)fluoranthene	1242	46	330	1667	0	74.5	45	115	1207	2.91	40	
Benzo(k)fluoranthene	1418	19	330	1667	0	85.1	45	125	1090	26.2	40	
Benzo(a)pyrene	1289	25	330	1667	0	77.3	50	110	1124	13.7	40	
Indeno(1,2,3-cd)pyrene	1311	8.9	330	1667	0	78.7	40	120	1118	15.9	40	
Dibenzo(a,h)anthracene	1305	5.8	330	1667	0	78.3	40	125	1125	14.8	40	
Benzo(g,h,i)perylene	1246	17	330	1667	0	74.8	40	125	1080	14.3	40	
Surrogate: Nitrobenzene-d5	1152		330	1667	0	69.1	35	100	0			
Surrogate: 2-Fluorobiphenyl	1163		330	1667	0	69.8	45	105	0			
Surrogate: Terphenyl-d14	1190		330	1667	0	71.4	30	125	0			

Qualifiers: ND - Not Detected at the Reporting Limit    S - Recovery outside accepted recovery limits    MDL - Method Detection Limit    B - Analyte detected in the associated Method Blank  
 J - Analyte detected below quantitation limits    R - RPD outside accepted recovery limits    RL - Reporting Limit

CLIENT: LaBella Associates  
 Work Order: J1361  
 Project: LaBella Stand By-1237 EAST MAIN STREET

# ANALYTICAL QC SUMMARY REPORT

SW8270\_S  
 SW846 8270D -- SVOA by GC-MS

Sample ID: LCS-52926    Batch ID: 52926    Prep Date: 07/13/10 15:00    Run ID: S3\_100714A  
 Client ID: LCS-52926    Units: µg/Kg    Analysis Date: 07/14/10 14:38    SeqNo: 1341993

SampType: LCS    TestCode: SW8270\_S

Analyte	Result	MDL	RL	SPK value	SPK Ref Val	%REC	LowLimit	HighLimit	RPD Ref Val	%RPD	RPDLimit	Qual
Phenol	1455	29	330	1667	0	87.3	40	100	0			
Bis(2-chloroethyl)ether	1705	74	330	1667	0	102	40	105	0			
2-Chlorophenol	1558	17	330	1667	0	93.4	45	105	0			
1,3-Dichlorobenzene	1463	21	330	1667	0	87.8	40	100	0			
1,4-Dichlorobenzene	1482	18	330	1667	0	88.9	35	105	0			
1,2-Dichlorobenzene	1481	17	330	1667	0	88.9	45	95	0			
2-Methylphenol	1546	23	330	1667	0	92.8	40	105	0			
2,2'-oxybis(1-Chloropropane)	1215	17	330	1667	0	72.9	20	115	0			
4-Methylphenol	1495	22	330	1667	0	89.7	40	105	0			
N-Nitroso-di-n-propylamine	1398	68	330	1667	0	83.9	40	115	0			
Hexachloroethane	1573	96	330	1667	0	94.3	35	110	0			
Nitrobenzene	1532	18	330	1667	0	91.9	40	115	0			
Isophorone	1453	51	330	1667	0	87.2	45	110	0			
2-Nitrophenol	1460	22	330	1667	0	87.6	40	110	0			
2,4-Dimethylphenol	1675	53	330	1667	0	101	30	105	0			
2,4-Dichlorophenol	1527	17	330	1667	0	91.6	45	110	0			
1,2,4-Trichlorobenzene	1600	76	330	1667	0	96.0	45	110	0			
Naphthalene	1525	23	330	1667	0	91.5	40	105	0			
4-Chloroaniline	873.8	17	330	1667	0	52.4	10	95	0			
Bis(2-chloroethoxy)methane	1418	21	330	1667	0	85.1	45	110	0			
Hexachlorobutadiene	1599	32	330	1667	0	95.9	40	115	0			
4-Chloro-3-methylphenol	1499	20	330	1667	0	89.9	45	115	0			
2-Methylnaphthalene	2240	20	330	1667	0	134	45	105	0			
Hexachlorocyclopentadiene	2344	32	330	1667	0	141	8.0	148	0			
2,4,6-Trichlorophenol	1623	26	330	1667	0	97.4	45	110	0			
2,4,5-Trichlorophenol	1615	53	670	1667	0	96.9	50	110	0			
2-Chloronaphthalene	1601	52	330	1667	0	96.0	45	105	0			
2-Nitroaniline	1644	5.5	670	1667	0	98.6	45	120	0			
Dimethylphthalate	1610	6.5	330	1667	0	96.6	50	110	0			
Acenaphthylene	1643	10	330	1667	0	98.6	45	105	0			
2,6-Dinitrotoluene	1562	8.8	330	1667	0	93.7	50	110	0			
3-Nitroaniline	1248	22	670	1667	0	74.9	25	110	0			
Acenaphthene	1631	8.4	330	1667	0	97.8	45	110	0			
2,4-Dinitrophenol	1066	100	670	1667	0	63.9	15	130	0			
4-Nitrophenol	1961	18	670	1667	0	118	15	140	0			
Benzenofuran	1584	5.8	330	1667	0	95.0	50	105	0			
2,4-Dinitrotoluene	1559	6.0	330	1667	0	93.5	50	115	0			
Diethylphthalate	1774	8.0	330	1667	0	106	50	115	0			

Qualifiers: ND - Not Detected at the Reporting Limit    S - Recovery outside accepted recovery limits    MDL - Method Detection Limit    B - Analyte detected in the associated Method Blank  
 J - Analyte detected below quantitation limits    R - RPD outside accepted recovery limits    RL - Reporting Limit

# ANALYTICAL QC SUMMARY REPORT

CLIENT: LaBella Associates

Work Order: J1361

Project: LaBella Stand By-1237 EAST MAIN STREET

SW8270\_S

SW846 8270D -- SVOA by GC-MS

Sample ID: LCS-52926      SampType: LCS      TestCode: SW8270\_S      Run ID: S3\_100714A  
 Client ID: LCS-52926      Batch ID: 52926      Units: µg/Kg      Analysis Date: 07/14/10 14:38      SeqNo: 1341993  
 Prep Date: 07/13/10 15:00

Analyte	Result	MDL	RL	SPK value	SPK Ref Val	%REC	LowLimit	HighLimit	RPD Ref Val	%RPD	RPDLimit	Qual
4-Chlorophenyl-phenylether	1597	15	330	1667	0	95.8	45	110	0			
Fluorene	1688	7.8	330	1667	0	101	50	110	0			
4-Nitroaniline	1279	25	670	1667	0	76.7	35	115	0			
4,6-Dinitro-2-methylphenol	1459	30	670	1667	0	87.5	30	135	0			
N-Nitrosodiphenylamine	1639	47	330	1667	0	98.3	50	115	0			
4-Bromophenyl-phenylether	1591	67	330	1667	0	95.5	45	115	0			
Hexachlorobenzene	1617	7.9	330	1667	0	97.0	45	120	0			
Pentachlorophenol	1114	82	670	1667	0	66.8	25	120	0			
Phenanthrene	1672	6.9	330	1667	0	100	50	110	0			
Anthracene	1689	19	330	1667	0	101	55	105	0			
Carbazole	1652	10	330	1667	0	99.1	45	115	0			
Dj-n-butylphthalate	1699	5.8	330	1667	0	102	55	110	0			
Fluoranthene	1707	18	330	1667	0	102	55	115	0			
Pyrene	1523	7.4	330	1667	0	91.4	45	125	0			
Butylbenzylphthalate	1494	6.3	330	1667	0	89.6	50	125	0			
3,3'-Dichlorobenzidine	967.3	52	330	1667	0	58.0	10	130	0			
Benzo(a)anthracene	1533	17	330	1667	0	92.0	50	110	0			
Chrysene	1615	25	330	1667	0	96.9	55	110	0			
Bis(2-ethylhexyl)phthalate	1435	8.6	330	1667	0	86.1	45	125	0			
Di-n-octylphthalate	1601	44	330	1667	0	96.1	40	130	0			
Benzo(b)fluoranthene	1710	46	330	1667	0	103	45	115	0			
Benzo(k)fluoranthene	1591	19	330	1667	0	95.4	45	125	0			
Benzo(a)pyrene	1614	25	330	1667	0	96.8	50	110	0			
Indeno(1,2,3-cd)pyrene	1633	8.9	330	1667	0	98.0	40	120	0			
Dibenzo(a,h)anthracene	1675	5.8	330	1667	0	100	40	125	0			
Benzo(g,h,i)perylene	1590	17	330	1667	0	95.4	40	125	0			
Surrogate: Nitrobenzene-d5	1533		330	1667	0	92.0	35	100	0			
Surrogate: 2-Fluorobiphenyl	1600		330	1667	0	96.0	45	105	0			
Surrogate: Terphenyl-d14	1420		330	1667	0	85.2	30	125	0			
Surrogate: Phenol-d5	2428		330	2500	0	97.1	40	100	0			
Surrogate: 2-Fluorophenol	2555		330	2500	0	102	35	105	0			
Surrogate: 2,4,6-Tribromophenol	2484		330	2500	0	99.4	35	125	0			

Qualifiers: ND - Not Detected at the Reporting Limit      S - Recovery outside accepted recovery limits      MDL - Method Detection Limit      B - Analyte detected in the associated Method Blank  
 J - Analyte detected below quantitation limits      R - RPD outside accepted recovery limits      RL - Reporting Limit



# ANALYTICAL QC SUMMARY REPORT

CLIENT: LaBella Associates

Work Order: J1361

SW8270\_S

Project: LaBella Stand By-1237 EAST MAIN STREET

SW846 8270D -- SVOA by GC-MS

Sample ID: LCSD-52926      SampType: LCSD      TestCode: SW8270\_S      Prep Date: 07/13/10 15:00      Run ID: S3\_100714A

Client ID: LCSD-52926      Batch ID: 52926      Units: µg/Kg

Analysis Date: 07/14/10 14:58      SeqNo: 1341994

Analyte	Result	MDL	RL	SPK value	SPK Ref Val	%REC	LowLimit	HighLimit	RPD Ref Val	%RPD	RPDLimit	Qual
Phenol	1333	29	330	1667	0	80.0	40	100	1455	8.73	40	
Bis(2-chloroethyl)ether	1646	74	330	1667	0	98.7	40	105	1705	3.52	40	
2-Chlorophenol	1456	17	330	1667	0	87.3	45	105	1558	6.78	40	
1,3-Dichlorobenzene	1379	21	330	1667	0	82.7	40	100	1463	5.92	40	
1,4-Dichlorobenzene	1423	18	330	1667	0	85.4	35	105	1482	4.04	40	
1,2-Dichlorobenzene	1419	17	330	1667	0	85.1	45	95	1481	4.32	40	
2-Methylphenol	1436	23	330	1667	0	86.1	40	105	1546	7.41	40	
2,2'-oxybis(1-Chloropropane)	1142	17	330	1667	0	68.5	20	115	1215	6.14	40	
4-Methylphenol	1377	22	330	1667	0	82.6	40	105	1495	8.24	40	
N-Nitroso-di-n-propylamine	1332	68	330	1667	0	79.9	40	115	1398	4.81	40	
Hexachloroethane	1494	96	330	1667	0	89.6	35	110	1573	5.16	40	
Nitrobenzene	1548	18	330	1667	0	92.9	40	115	1532	1.04	40	
Isophorone	1416	51	330	1667	0	85.0	45	110	1453	2.58	40	
2-Nitrophenol	1412	22	330	1667	0	84.7	40	110	1460	3.29	40	
2,4-Dimethylphenol	1680	53	330	1667	0	101	30	105	1675	0.299	40	
2,4-Dichlorophenol	1521	17	330	1667	0	91.3	45	110	1527	0.368	40	
1,2,4-Trichlorobenzene	1566	76	330	1667	0	94.0	45	110	1600	2.12	40	
Naphthalene	1473	23	330	1667	0	88.4	40	105	1525	3.47	40	
4-Chloroaniline	581.1	17	330	1667	0	34.9	10	95	873.8	40.2	40	R
Bis(2-chloroethoxy)methane	1374	21	330	1667	0	82.4	45	110	1418	3.17	40	
Hexachlorobutadiene	1604	32	330	1667	0	96.2	40	115	1599	0.299	40	
4-Chloro-3-methylphenol	1498	20	330	1667	0	89.8	45	115	1499	0.071	40	
2-Methylnaphthalene	2186	20	330	1667	0	131	45	105	2240	2.43	40	S
Hexachlorocyclopentadiene	2374	32	330	1667	0	142	8.0	148	2344	1.28	40	
2,4,6-Trichlorophenol	1604	26	330	1667	0	96.2	45	110	1623	1.19	40	
2,4,5-Trichlorophenol	1588	53	670	1667	0	95.3	50	110	1615	1.64	40	
2-Chloronaphthalene	1569	52	330	1667	0	94.1	45	105	1601	2.02	40	
2-Nitroaniline	1581	5.5	670	1667	0	94.9	45	120	1644	3.88	40	
Dimethylphthalate	1560	6.5	330	1667	0	93.6	50	110	1610	3.15	40	
Acenaphthylene	1596	10	330	1667	0	95.8	45	105	1643	2.89	40	
2,6-Dinitrotoluene	1502	8.8	330	1667	0	90.1	50	110	1562	3.94	40	
3-Nitroaniline	1149	22	670	1667	0	68.9	25	110	1248	8.31	40	
Acenaphthene	1559	8.4	330	1667	0	93.5	45	110	1631	4.53	40	
2,4-Dinitrophenol	1062	100	670	1667	0	63.7	15	130	1066	0.299	40	
4-Nitrophenol	1872	18	670	1667	0	112	15	140	1961	4.63	40	
Dibenzofuran	1560	5.8	330	1667	0	93.6	50	105	1584	1.58	40	
2,4-Dinitrotoluene	1496	6.0	330	1667	0	89.7	50	115	1559	4.11	40	
Diethylphthalate	1698	8.0	330	1667	0	102	50	115	1774	4.36	40	

Qualifiers: ND - Not Detected at the Reporting Limit      S - Recovery outside accepted recovery limits      MDL - Method Detection Limit      B - Analyte detected in the associated Method Blank  
 ml10.07.02.A      J - Analyte detected below quantitation limits      R - RPD outside accepted recovery limits      RL - Reporting Limit



# ANALYTICAL QC SUMMARY REPORT

CLIENT: LaBella Associates

Work Order: J1361

SW8270\_S

Project: LaBella Stand By-1237 EAST MAIN STREET

SW846 8270D -- SVOA by GC-MS

Sample ID: LCSD-52926    Batch ID: 52926    Prep Date: 07/13/10 15:00    Run ID: S3\_100714A  
 Client ID: LCSD-52926    Units: µg/Kg    Analysis Date: 07/14/10 14:58    SeqNo: 1341994  
 TestCode: SW8270\_S

Analyte	Result	MDL	RL	SPK value	SPK Ref Val	%REC LowLimit	HighLimit	RPD Ref Val	%RPD RPDLimit	Qual
4-Chlorophenyl-phenylether	1490	15	330	1667	0	89.4	45	1597	6.98	40
Fluorene	1639	7.8	330	1667	0	98.3	50	1688	2.96	40
4-Nitroaniline	1304	25	670	1667	0	78.2	35	1279	1.99	40
4,6-Dinitro-2-methylphenol	1323	30	670	1667	0	79.4	30	1459	9.78	40
N-Nitrosodiphenylamine	1573	47	330	1667	0	94.4	50	1639	4.13	40
4-Bromophenyl-phenylether	1529	67	330	1667	0	91.7	45	1591	4.03	40
Hexachlorobenzene	1503	7.9	330	1667	0	90.1	45	1617	7.29	40
Pentachlorophenol	1042	82	670	1667	0	62.5	25	1114	6.62	40
Phenanthrene	1596	6.9	330	1667	0	95.7	50	1672	4.64	40
Anthracene	1549	19	330	1667	0	92.9	55	1689	8.63	40
Carbazole	1531	10	330	1667	0	91.8	45	1652	7.59	40
Di-n-butylphthalate	1564	5.8	330	1667	0	93.8	55	1699	8.28	40
Fluoranthene	1554	18	330	1667	0	93.2	55	1707	9.37	40
Pyrene	1438	7.4	330	1667	0	86.3	45	1523	5.75	40
Butylbenzylphthalate	1413	6.3	330	1667	0	84.8	50	1494	5.59	40
3,3'-Dichlorobenzidine	962.6	52	330	1667	0	57.7	10	967.3	0.485	40
Benzo(a)anthracene	1522	17	330	1667	0	91.3	50	1533	0.723	40
Chrysene	1444	25	330	1667	0	86.6	55	1615	11.2	40
Bis(2-ethylhexyl)phthalate	1389	8.6	330	1667	0	83.3	45	1435	3.24	40
Di-n-octylphthalate	1533	44	330	1667	0	92.0	40	1601	4.37	40
Benzo(b)fluoranthene	1439	46	330	1667	0	86.3	45	1710	17.2	40
Benzo(k)fluoranthene	1722	19	330	1667	0	103	45	1591	7.92	40
Benzo(a)pyrene	1502	25	330	1667	0	90.1	50	1614	7.2	40
Indeno(1,2,3-cd)pyrene	1568	8.9	330	1667	0	94.1	40	1633	4.09	40
Dibenzo(a,h)anthracene	1585	5.8	330	1667	0	95.1	40	1675	5.51	40
Benzo(g,h,i)perylene	1556	17	330	1667	0	93.4	40	1590	2.16	40
Surrogate: Nitrobenzene-d5	1551		330	1667	0	93.0	35	100	0	
Surrogate: 2-Fluorobiphenyl	1582		330	1667	0	94.9	45	105	0	
Surrogate: Terphenyl-d14	1353		330	1667	0	81.1	30	125	0	
Surrogate: Phenol-d5	2308		330	2500	0	92.3	40	100	0	
Surrogate: 2-Fluorophenol	2475		330	2500	0	99.0	35	105	0	
Surrogate: 2,4,6-Tribromophenol	2459		330	2500	0	98.4	35	125	0	

Qualifiers: ND - Not Detected at the Reporting Limit    S - Recovery outside accepted recovery limits    MDL - Method Detection Limit    B - Analyte detected in the associated Method Blank  
 J - Analyte detected below quantitation limits    R - RPD outside accepted recovery limits    RL - Reporting Limit

# ANALYTICAL QC SUMMARY REPORT

CLIENT: LaBella Associates

Work Order: J1361

Project: LaBella Stand By-1237 EAST MAIN STREET

SW8270\_W

SW846 8270D -- SVOA by GC-MS

Sample ID: LCS-52827      SampType: LCS      TestCode: SW8270\_W      Prep Date: 07/07/10 8:56      Run ID: S5\_100708B

Client ID: LCS-52827      Batch ID: 52827      Units: µg/L      Analysis Date: 07/09/10 0:37      SeqNo: 1336206

Analyte	Result	MDL	RL	SPK value	SPK Ref Val	%REC	LowLimit	HighLimit	RPD Ref Val	%RPD	RPDLimit	Qual
Naphthalene	49.29	0.65	10	50.00	0	98.6	40	100	0			
Acenaphthene	44.23	0.85	10	50.00	0	88.5	45	110	0			
Fluorene	44.66	0.67	10	50.00	0	89.3	50	110	0			
Phenanthrene	47.03	0.35	10	50.00	0	94.1	50	115	0			
Anthracene	44.71	1.5	10	50.00	0	89.4	55	110	0			
Fluoranthene	48.26	1.6	10	50.00	0	96.5	55	115	0			
Pyrene	46.45	1.8	10	50.00	0	92.9	50	130	0			
Benzo(a)anthracene	46.62	0.29	10	50.00	0	93.2	55	110	0			
Chrysene	46.94	2.2	10	50.00	0	93.9	55	110	0			
Benzo(b)fluoranthene	45.86	0.58	10	50.00	0	91.7	45	120	0			
Benzo(k)fluoranthene	48.60	0.98	10	50.00	0	97.2	45	125	0			
Benzo(a)pyrene	43.25	1.9	10	50.00	0	86.5	55	110	0			
Indeno(1,2,3-cd)pyrene	46.18	1.5	10	50.00	0	92.4	45	125	0			
Dibenzo(a,h)anthracene	47.76	0.56	10	50.00	0	95.5	40	125	0			
Benzo(g,h,i)perylene	47.91	0.23	10	50.00	0	95.8	40	125	0			
Surrogate: Nitrobenzene-d5	52.88		10	50.00	0	106	40	110	0			
Surrogate: 2-Fluorobiphenyl	43.77		10	50.00	0	87.5	50	110	0			
Surrogate: Terphenyl-d14	45.42		10	50.00	0	90.8	50	135	0			

0059

Qualifiers: ND - Not Detected at the Reporting Limit      S - Recovery outside accepted recovery limits      MDL - Method Detection Limit      B - Analyte detected in the associated Method Blank  
 J - Analyte detected below quantitation limits      R - RPD outside accepted recovery limits      RL - Reporting Limit

ANALYTICAL QC SUMMARY REPORT

CLIENT: LaBella Associates

Work Order: J1361

Project: LaBella Stand By-1237 EAST MAIN STREET

SW8270\_W

SW846 8270D -- SVOA by GC-MS

Prep Date: 07/07/10 8:56 Run ID: S5\_100708B

Analysis Date: 07/09/10 0:58 SeqNo: 1336207

TestCode: SW8270\_W

Units: µg/L

SampType: LCSD

Batch ID: 52827

Sample ID: LCSD-52827

Client ID: LCSD-52827

Analyte	Result	MDL	RL	SPK value	SPK Ref Val	%REC	LowLimit	HighLimit	RPD Ref Val	%RPD	RPDLimit	Qual
Naphthalene	45.07	0.65	10	50.00	0	90.1	40	100	49.29	8.95	40	
Acenaphthene	43.88	0.85	10	50.00	0	87.8	45	110	44.23	0.779	40	
Fluorene	47.26	0.67	10	50.00	0	94.5	50	110	44.66	5.65	40	
Phenanthrene	48.59	0.35	10	50.00	0	97.2	50	115	47.03	3.26	40	
Anthracene	46.06	1.5	10	50.00	0	92.1	55	110	44.71	2.98	40	
Fluoranthene	47.88	1.6	10	50.00	0	95.8	55	115	48.26	0.791	40	
Pyrene	51.33	1.8	10	50.00	0	103	50	130	46.45	9.98	40	
Benzo(a)anthracene	48.46	0.29	10	50.00	0	96.9	55	110	46.62	3.86	40	
Chrysene	47.74	2.2	10	50.00	0	95.5	55	110	46.94	1.68	40	
Benzo(b)fluoranthene	50.68	0.58	10	50.00	0	101	45	120	45.86	9.98	40	
Benzo(k)fluoranthene	49.94	0.98	10	50.00	0	99.9	45	125	48.60	2.74	40	
Benzo(a)pyrene	45.13	1.9	10	50.00	0	90.3	55	110	43.25	4.26	40	
Indeno(1,2,3-cd)pyrene	45.48	1.5	10	50.00	0	91.0	45	125	46.18	1.52	40	
Dibenzo(a,h)anthracene	47.25	0.56	10	50.00	0	94.5	40	125	47.76	1.08	40	
Benzo(g,h,i)perylene	45.83	0.23	10	50.00	0	91.7	40	125	47.91	4.43	40	
Surrogate: Nitrobenzene-d5	47.66		10	50.00	0	95.3	40	110	0			
Surrogate: 2-Fluorobiphenyl	41.04		10	50.00	0	82.1	50	110	0			
Surrogate: Terphenyl-d14	51.47		10	50.00	0	103	50	135	0			

Qualifiers: ND - Not Detected at the Reporting Limit

S - Recovery outside accepted recovery limits

J - Analyte detected below quantitation limits

m10.07.02.A

MDL - Method Detection Limit

RL - Reporting Limit

B - Analyte detected in the associated Method Blank

**Mitkem Laboratories**

Date: 21-Jul-10

Client: LaBella Associates

Client Sample ID: GP-04 3'-4'

Lab ID: J1361-04

Project: LaBella Stand By-1237 EAST MAIN STRE

Collection Date: 07/01/10 0:00

Analyses	Result	Qual	RL	Units	DF	Date Analyzed	Batch ID
<b>SW846 8082A -- PCB by GC-ECD</b>							<b>SW8082_S</b>
Aroclor-1016	ND		40	µg/Kg		1 07/12/2010 20:42	52821
Aroclor-1221	ND		40	µg/Kg		1 07/12/2010 20:42	52821
Aroclor-1232	ND		40	µg/Kg		1 07/12/2010 20:42	52821
Aroclor-1242	ND		40	µg/Kg		1 07/12/2010 20:42	52821
Aroclor-1248	ND		40	µg/Kg		1 07/12/2010 20:42	52821
Aroclor-1254	ND		40	µg/Kg		1 07/12/2010 20:42	52821
Aroclor-1260	ND		40	µg/Kg		1 07/12/2010 20:42	52821
Surrogate: Tetrachloro-m-xylene	64.3		13-120	%REC		1 07/12/2010 20:42	52821
Surrogate: Decachlorobiphenyl	66.0		60-125	%REC		1 07/12/2010 20:42	52821

**Qualifiers:** ND - Not Detected at the Reporting Limit  
J - Analyte detected below quantitation limits  
B - Analyte detected in the associated Method Blank  
DF - Dilution Factor

S - Spike Recovery outside accepted recovery limits  
R - RPD outside accepted recovery limits  
E - Value above quantitation range  
RL - Reporting Limit

**Mitkem Laboratories**

**Date:** 21-Jul-10

**Client:** LaBella Associates

**Client Sample ID:** GP-11 9.5'-10.5'

**Lab ID:** J1361-08

**Project:** LaBella Stand By-1237 EAST MAIN STRE

**Collection Date:** 07/01/10 0:00

Analyses	Result	Qual	RL	Units	DF	Date Analyzed	Batch ID
<b>SW846 8082A -- PCB by GC-ECD</b>							<b>SW8082_S</b>
Aroclor-1016	ND		37	µg/Kg		1 07/12/2010 21:00	52821
Aroclor-1221	ND		37	µg/Kg		1 07/12/2010 21:00	52821
Aroclor-1232	ND		37	µg/Kg		1 07/12/2010 21:00	52821
Aroclor-1242	ND		37	µg/Kg		1 07/12/2010 21:00	52821
Aroclor-1248	ND		37	µg/Kg		1 07/12/2010 21:00	52821
Aroclor-1254	ND		37	µg/Kg		1 07/12/2010 21:00	52821
Aroclor-1260	ND		37	µg/Kg		1 07/12/2010 21:00	52821
Surrogate: Tetrachloro-m-xylene	70.2		13-120	%REC		1 07/12/2010 21:00	52821
Surrogate: Decachlorobiphenyl	74.7		60-125	%REC		1 07/12/2010 21:00	52821

**Qualifiers:** ND - Not Detected at the Reporting Limit  
J - Analyte detected below quantitation limits  
B - Analyte detected in the associated Method Blank  
DF - Dilution Factor

S - Spike Recovery outside accepted recovery limits  
R - RPD outside accepted recovery limits  
E - Value above quantitation range  
RL - Reporting Limit

**Mitkem Laboratories**

Date: 21-Jul-10

Client: LaBella Associates

Client Sample ID: GP-12

Project: LaBella Stand By-1237 EAST MAIN STRE

Lab ID: J1361-09

Collection Date: 07/02/10 0:00

Analyses	Result Qual	RL Units	DF Date Analyzed	Batch ID
<b>SW846 8082A -- PCB by GC-ECD</b>				<b>SW8082_S</b>
Aroclor-1016	ND	37 µg/Kg	1 07/12/2010 21:18	52821
Aroclor-1221	ND	37 µg/Kg	1 07/12/2010 21:18	52821
Aroclor-1232	ND	37 µg/Kg	1 07/12/2010 21:18	52821
Aroclor-1242	ND	37 µg/Kg	1 07/12/2010 21:18	52821
Aroclor-1248	ND	37 µg/Kg	1 07/12/2010 21:18	52821
Aroclor-1254	ND	37 µg/Kg	1 07/12/2010 21:18	52821
Aroclor-1260	ND	37 µg/Kg	1 07/12/2010 21:18	52821
Surrogate: Tetrachloro-m-xylene	68.7	13-120 %REC	1 07/12/2010 21:18	52821
Surrogate: Decachlorobiphenyl	74.6	60-125 %REC	1 07/12/2010 21:18	52821

**Qualifiers:** ND - Not Detected at the Reporting Limit  
J - Analyte detected below quantitation limits  
B - Analyte detected in the associated Method Blank  
DF - Dilution Factor

S - Spike Recovery outside accepted recovery limits  
R - RPD outside accepted recovery limits  
E - Value above quantitation range  
RL - Reporting Limit

**Mitkem Laboratories**

**Date:** 21-Jul-10

**Client:** LaBella Associates

**Client Sample ID:** GP-15

**Lab ID:** J1361-11

**Project:** LaBella Stand By-1237 EAST MAIN STRE

**Collection Date:** 07/02/10 0:00

Analyses	Result	Qual	RL	Units	DF	Date Analyzed	Batch ID
<b>SW846 8082A -- PCB by GC-ECD</b>							<b>SW8082_S</b>
Aroclor-1016	ND		39	µg/Kg		1 07/12/2010 21:36	52821
Aroclor-1221	ND		39	µg/Kg		1 07/12/2010 21:36	52821
Aroclor-1232	ND		39	µg/Kg		1 07/12/2010 21:36	52821
Aroclor-1242	ND		39	µg/Kg		1 07/12/2010 21:36	52821
Aroclor-1248	ND		39	µg/Kg		1 07/12/2010 21:36	52821
Aroclor-1254	ND		39	µg/Kg		1 07/12/2010 21:36	52821
Aroclor-1260	ND		39	µg/Kg		1 07/12/2010 21:36	52821
Surrogate: Tetrachloro-m-xylene	69.7		13-120	%REC		1 07/12/2010 21:36	52821
Surrogate: Decachlorobiphenyl	71.7		60-125	%REC		1 07/12/2010 21:36	52821

**Qualifiers:** ND - Not Detected at the Reporting Limit  
J - Analyte detected below quantitation limits  
B - Analyte detected in the associated Method Blank  
DF - Dilution Factor

S - Spike Recovery outside accepted recovery limits  
R - RPD outside accepted recovery limits  
E - Value above quantitation range  
RL - Reporting Limit

**ANALYTICAL QC SUMMARY REPORT**

CLIENT: LaBella Associates

Work Order: J1361

SW8082\_S

Project: LaBella Stand By-1237 EAST MAIN STREET

SW846 8082A -- PCB by GC-ECD

Sample ID:	MB-52821	SampType:	MBLK	TestCode:	SW8082_S	Prep Date:	07/07/10 8:46	Run ID:	E2_100712A			
Client ID:	MB-52821	Batch ID:	52821	Units:	µg/Kg	Analysis Date:	07/12/10 19:49	SeqNo:	1344092			
Analyte	Result	MDL	RL	SPK value	SPK Ref Val	%REC	LowLimit	HighLimit	RPD Ref Val	%RPD	RPDLimit	Qual
Aroclor-1016	ND	2.5	33									
Aroclor-1221	ND	12	33									
Aroclor-1232	ND	1.9	33									
Aroclor-1242	ND	1.7	33									
Aroclor-1248	ND	3.8	33									
Aroclor-1254	ND	1.9	33									
Aroclor-1260	ND	2.1	33									
Surrogate: Tetrachloro-m-xylene	40.40		1.7	40.00	0	101	13	120	0			
Surrogate: Decachlorobiphenyl	76.17		3.3	80.00	0	95.2	60	125	0			

Sample ID:	LCS-52821	SampType:	LCS	TestCode:	SW8082_S	Prep Date:	07/07/10 8:46	Run ID:	E2_100712A			
Client ID:	LCS-52821	Batch ID:	52821	Units:	µg/Kg	Analysis Date:	07/12/10 20:07	SeqNo:	1344093			
Analyte	Result	MDL	RL	SPK value	SPK Ref Val	%REC	LowLimit	HighLimit	RPD Ref Val	%RPD	RPDLimit	Qual
Aroclor-1016	248.6	2.5	33	266.7	0	93.2	40	140	0			
Aroclor-1260	301.2	2.1	33	266.7	0	113	60	130	0			
Surrogate: Tetrachloro-m-xylene	38.30		1.7	40.00	0	95.8	13	120	0			
Surrogate: Decachlorobiphenyl	75.97		3.3	80.00	0	95.0	60	125	0			

Sample ID:	LCSD-52821	SampType:	LCSD	TestCode:	SW8082_S	Prep Date:	07/07/10 8:46	Run ID:	E2_100712A			
Client ID:	LCSD-52821	Batch ID:	52821	Units:	µg/Kg	Analysis Date:	07/12/10 20:25	SeqNo:	1344094			
Analyte	Result	MDL	RL	SPK value	SPK Ref Val	%REC	LowLimit	HighLimit	RPD Ref Val	%RPD	RPDLimit	Qual
Aroclor-1016	235.5	2.5	33	266.7	0	88.3	40	140	248.6	5.41	30	
Aroclor-1260	286.6	2.1	33	266.7	0	107	60	130	301.2	4.95	30	
Surrogate: Tetrachloro-m-xylene	34.85		1.7	40.00	0	87.1	13	120	0			
Surrogate: Decachlorobiphenyl	72.31		3.3	80.00	0	90.4	60	125	0			

0005

Qualifiers: ND - Not Detected at the Reporting Limit S - Recovery outside accepted recovery limits MDL - Method Detection Limit B - Analyte detected in the associated Method Blank  
 J - Analyte detected below quantitation limits R - RPD outside accepted recovery limits RL - Reporting Limit



**Mitkem Laboratories**

Date: 14-Jul-10

Client: LaBella Associates

Client Sample ID: GP-03 5'-6'

Lab ID: J1361-03

Project: LaBella Stand By-1237 EAST MAIN STRE

Collection Date: 07/01/10 0:00

Analyses	Result	Qual	RL	Units	DF	Date Analyzed	Batch ID
<b>SW846 6010C -- Metals by ICP</b>							<b>SW6010_S</b>
Arsenic	2.4	B	0.67	mg/Kg		1 07/13/2010 16:28	52842
Barium	14		6.7	mg/Kg		1 07/13/2010 16:28	52842
Cadmium	0.13	J	0.17	mg/Kg		1 07/13/2010 16:28	52842
Chromium	3.5		0.67	mg/Kg		1 07/13/2010 16:28	52842
Lead	5.4		0.34	mg/Kg		1 07/13/2010 16:28	52842
Selenium	ND		1.0	mg/Kg		1 07/13/2010 16:28	52842
Silver	ND		1.0	mg/Kg		1 07/13/2010 16:28	52842
<b>SW846 7471B -- Mercury by FIA</b>							<b>SW7471</b>
Mercury	ND		0.046	mg/Kg		1 07/08/2010 15:58	52834

**Qualifiers:** ND - Not Detected at the Reporting Limit  
J - Analyte detected below quantitation limits  
B - Analyte detected in the associated Method Blank  
DF - Dilution Factor

S - Spike Recovery outside accepted recovery limits  
R - RPD outside accepted recovery limits  
E - Value above quantitation range  
RL - Reporting Limit

**Mitkem Laboratories**

Date: 14-Jul-10

Client: LaBella Associates

Client Sample ID: GP-07 2'-3'

Lab ID: J1361-05

Project: LaBella Stand By-1237 EAST MAIN STRE

Collection Date: 07/01/10 0:00

Analyses	Result	Qual	RL	Units	DF	Date Analyzed	Batch ID
<b>SW846 6010C -- Metals by ICP</b>							<b>SW6010_S</b>
Arsenic	7.2	B	1.4	mg/Kg		1 07/13/2010 16:32	52842
Barium	69		14	mg/Kg		1 07/13/2010 16:32	52842
Cadmium	0.34	J	0.36	mg/Kg		1 07/13/2010 16:32	52842
Chromium	20		1.4	mg/Kg		1 07/13/2010 16:32	52842
Lead	120		0.71	mg/Kg		1 07/13/2010 16:32	52842
Selenium	ND		2.1	mg/Kg		1 07/13/2010 16:32	52842
Silver	0.14	J	2.1	mg/Kg		1 07/13/2010 16:32	52842
<b>SW846 7471B -- Mercury by FIA</b>							<b>SW7471</b>
Mercury	0.17		0.051	mg/Kg		1 07/08/2010 16:03	52834

**Qualifiers:** ND - Not Detected at the Reporting Limit  
J - Analyte detected below quantitation limits  
B - Analyte detected in the associated Method Blank  
DF - Dilution Factor

S - Spike Recovery outside accepted recovery limits  
R - RPD outside accepted recovery limits  
E - Value above quantitation range  
RL - Reporting Limit

0067

**Mitkem Laboratories**

Date: 14-Jul-10

Client: LaBella Associates

Client Sample ID: GP-10 6'-7'

Lab ID: J1361-07

Project: LaBella Stand By-1237 EAST MAIN STRE

Collection Date: 07/01/10 0:00

Analyses	Result	Qual	RL	Units	DF	Date Analyzed	Batch ID
<b>SW846 6010C -- Metals by ICP</b>							<b>SW6010_S</b>
Arsenic	4.2	B	0.75	mg/Kg		1 07/13/2010 16:35	52842
Barium	140		7.5	mg/Kg		1 07/13/2010 16:35	52842
Cadmium	0.38		0.19	mg/Kg		1 07/13/2010 16:35	52842
Chromium	15		0.75	mg/Kg		1 07/13/2010 16:35	52842
Lead	43		0.38	mg/Kg		1 07/13/2010 16:35	52842
Selenium	ND		1.1	mg/Kg		1 07/13/2010 16:35	52842
Silver	ND		1.1	mg/Kg		1 07/13/2010 16:35	52842
<b>SW846 7471B -- Mercury by FIA</b>							<b>SW7471</b>
Mercury	0.52		0.045	mg/Kg		1 07/08/2010 16:04	52834

**Qualifiers:** ND - Not Detected at the Reporting Limit  
 J - Analyte detected below quantitation limits  
 B - Analyte detected in the associated Method Blank  
 DF - Dilution Factor

S - Spike Recovery outside accepted recovery limits  
 R - RPD outside accepted recovery limits  
 E - Value above quantitation range  
 RL - Reporting Limit

**Mitkem Laboratories**

Date: 14-Jul-10

Client: LaBella Associates

Client Sample ID: GP-11 9.5'-10.5'

Lab ID: J1361-08

Project: LaBella Stand By-1237 EAST MAIN STRE

Collection Date: 07/01/10 0:00

Analyses	Result	Qual	RL	Units	DF	Date Analyzed	Batch ID
<b>SW846 6010C -- Metals by ICP</b>							<b>SW6010_S</b>
Arsenic	1.9	B	0.94	mg/Kg		1 07/13/2010 16:38	52842
Barium	38		9.4	mg/Kg		1 07/13/2010 16:38	52842
Cadmium	0.12	J	0.23	mg/Kg		1 07/13/2010 16:38	52842
Chromium	4.5		0.94	mg/Kg		1 07/13/2010 16:38	52842
Lead	9.5		0.47	mg/Kg		1 07/13/2010 16:38	52842
Selenium	ND		1.4	mg/Kg		1 07/13/2010 16:38	52842
Silver	ND		1.4	mg/Kg		1 07/13/2010 16:38	52842
<b>SW846 7471B -- Mercury by FIA</b>							<b>SW7471</b>
Mercury	ND		0.038	mg/Kg		1 07/08/2010 16:05	52834

**Qualifiers:** ND - Not Detected at the Reporting Limit  
J - Analyte detected below quantitation limits  
B - Analyte detected in the associated Method Blank  
DF - Dilution Factor

S - Spike Recovery outside accepted recovery limits  
R - RPD outside accepted recovery limits  
E - Value above quantitation range  
RL - Reporting Limit

**Mitkem Laboratories**

Date: 14-Jul-10

Client: LaBella Associates

Client Sample ID: GP-12

Lab ID: J1361-09

Project: LaBella Stand By-1237 EAST MAIN STRE

Collection Date: 07/02/10 0:00

Analyses	Result	Qual	RL	Units	DF	Date Analyzed	Batch ID
<b>SW846 6010C -- Metals by ICP</b>							<b>SW6010_S</b>
Arsenic	1.7	B	0.77	mg/Kg		1 07/13/2010 16:41	52842
Barium	19		7.7	mg/Kg		1 07/13/2010 16:41	52842
Cadmium	0.14	J	0.19	mg/Kg		1 07/13/2010 16:41	52842
Chromium	4.3		0.77	mg/Kg		1 07/13/2010 16:41	52842
Lead	3.1		0.39	mg/Kg		1 07/13/2010 16:41	52842
Selenium	0.87	J	1.2	mg/Kg		1 07/13/2010 16:41	52842
Silver	ND		1.2	mg/Kg		1 07/13/2010 16:41	52842
<b>SW846 7471B -- Mercury by FIA</b>							<b>SW7471</b>
Mercury	ND		0.038	mg/Kg		1 07/08/2010 16:07	52834

Qualifiers: ND - Not Detected at the Reporting Limit  
J - Analyte detected below quantitation limits  
B - Analyte detected in the associated Method Blank  
DF - Dilution Factor

S - Spike Recovery outside accepted recovery limits  
R - RPD outside accepted recovery limits  
E - Value above quantitation range  
RL - Reporting Limit

0070

**ANALYTICAL QC SUMMARY REPORT**

CLIENT: LaBella Associates

Work Order: J1361

SW6010\_S

Project: LaBella Stand By-1237 EAST MAIN STREET

SW846 6010C -- Metals by ICP

Sample ID: MB-52842    SampType: MBLK    TestCode: SW6010\_S

Run ID: OPTIMA3\_100713B

Client ID: MB-52842    Batch ID: 52842    Units: mg/Kg

SeqNo: 1339264

Prep Date: 07/07/10 13:05

Analysis Date: 07/13/10 16:22

Analyte	Result	MDL	RL	SPK value	SPK Ref Val	%REC	LowLimit	HighLimit	RPD Ref Val	%RPD	RPDLimit	Qual
Arsenic	0.1757	0.16	1.0									J
Barium	ND	0.38	10									
Cadmium	ND	0.013	0.25									
Chromium	ND	0.054	1.0									
Lead	ND	0.14	0.50									
Selenium	ND	0.78	1.5									
Silver	ND	0.079	1.5									

Sample ID: LCS-52842    SampType: LCS    TestCode: SW6010\_S

Run ID: OPTIMA3\_100713B

Client ID: LCS-52842    Batch ID: 52842    Units: mg/Kg

SeqNo: 1339265

Prep Date: 07/07/10 13:05

Analysis Date: 07/13/10 16:25

Analyte	Result	MDL	RL	SPK value	SPK Ref Val	%REC	LowLimit	HighLimit	RPD Ref Val	%RPD	RPDLimit	Qual
Arsenic	22.68	0.16	1.0	22.75	0	99.7	80	120	0	0	120	B
Barium	462.6	0.38	10	455.0	0	102	80	120	0	0	120	
Cadmium	11.21	0.013	0.25	11.35	0	98.7	80	120	0	0	120	
Chromium	45.12	0.054	1.0	45.50	0	99.2	80	120	0	0	120	
Lead	22.99	0.14	0.50	22.75	0	101	80	120	0	0	120	
Selenium	22.64	0.78	1.5	22.75	0	99.5	80	120	0	0	120	
Silver	54.74	0.079	1.5	56.50	0	96.9	75	120	0	0	120	

# ANALYTICAL QC SUMMARY REPORT

CLIENT: LaBella Associates

Work Order: J1361

SW7471

Project: LaBella Stand By-1237 EAST MAIN STREET

SW846 7471B -- Mercury by FIA

Sample ID: MB-52834    SampType: MBLK    TestCode: SW7471    Prep Date: 07/07/10 11:43    Run ID: FIMS1\_100708A

Client ID: MB-52834    Batch ID: 52834    Units: mg/Kg    Analysis Date: 07/08/10 15:33    SeqNo: 1335712

Analyte	Result	MDL	RL	SPK value	SPK Ref Val	%REC	LowLimit	HighLimit	RPD Ref Val	%RPD	RPDLimit	Qual
Mercury	ND	0.0020	0.033	0.7580	0	89.3	80	120	0	0		

Sample ID: LCS-52834    SampType: LCS    TestCode: SW7471    Prep Date: 07/07/10 11:43    Run ID: FIMS1\_100708A

Client ID: LCS-52834    Batch ID: 52834    Units: mg/Kg    Analysis Date: 07/08/10 15:34    SeqNo: 1335713

Analyte	Result	MDL	RL	SPK value	SPK Ref Val	%REC	LowLimit	HighLimit	RPD Ref Val	%RPD	RPDLimit	Qual
Mercury	0.6767	0.0020	0.033	0.7580	0	89.3	80	120	0	0		

0072

**WorkOrder: J1361**

07/26/2010 14:04

**Mitkem Laboratories**

Client ID: LABELLA  
 Project: LaBella Stand By  
 WO Name: LaBella Stand By-1237 EAST MAIN STREET FEDDER  
 Location: LABELLA\_STANDBY\_CONTRACT,  
 Comments: no hard copy

Case: HC Due: 07/19/10 Report Level: LEVEL 2  
 SDG: Fax Due: 07/14/10 Special Program:  
 PO: 210479 Fax Report:  EDD: ENVIROINSITE\_1

Lab Samp ID	Client Sample ID	Collection Date	Date Recv'd	Matrix	Test Code	Samp / Lab Test Comments	HF	HT	MS	SEL	Storage
J1361-01A	MW-04	07/02/2010 08:00	07/03/2010	Aqueous	SW8260_W	/ 2CVE+special+STARS_VOC				Y	VOA
J1361-01B	MW-04	07/02/2010 08:00	07/03/2010	Aqueous	SW8270_W	/ PAH_STAR,				Y	D3
J1361-02A	GP-02 7'-8'	07/01/2010 00:00	07/03/2010	Soil	PMoist	/					D3
J1361-02A	GP-02 7'-8'	07/01/2010 00:00	07/03/2010	Soil	SW8270_S	/ PAH_STAR,				Y	D3
J1361-02B	GP-02 7'-8'	07/01/2010 00:00	07/03/2010	Soil	SW8260_LOW_S	/ 8260_STARS,				Y	VOA
J1361-03A	GP-03 5'-6'	07/01/2010 00:00	07/03/2010	Soil	PMoist	/					D3
J1361-03A	GP-03 5'-6'	07/01/2010 00:00	07/03/2010	Soil	SW6010_S	/ RCRA8				Y	D3
J1361-03A	GP-03 5'-6'	07/01/2010 00:00	07/03/2010	Soil	SW7471	/ RCRA8					D3
J1361-04A	GP-04 3'-4'	07/01/2010 00:00	07/03/2010	Soil	PMoist	/					D3
J1361-04A	GP-04 3'-4'	07/01/2010 00:00	07/03/2010	Soil	SW8082_S	/					D3
J1361-04A	GP-04 3'-4'	07/01/2010 00:00	07/03/2010	Soil	SW8270_S	/ PAH_STAR,				Y	D3
J1361-04B	GP-04 3'-4'	07/01/2010 00:00	07/03/2010	Soil	SW8260_LOW_S	/ 2CVE+special+STARS_VOC				Y	VOA
J1361-05A	GP-07 2'-3'	07/01/2010 00:00	07/03/2010	Soil	PMoist	/					D3
J1361-05A	GP-07 2'-3'	07/01/2010 00:00	07/03/2010	Soil	SW6010_S	/ RCRA8				Y	D3
J1361-05A	GP-07 2'-3'	07/01/2010 00:00	07/03/2010	Soil	SW7471	/ RCRA8					D3
J1361-05A	GP-07 2'-3'	07/01/2010 00:00	07/03/2010	Soil	SW8270_S	/ PAH_STAR,				Y	D3
J1361-05B	GP-07 2'-3'	07/01/2010 00:00	07/03/2010	Soil	SW8260_LOW_S	/ 2CVE+special+STARS_VOC				Y	VOA
J1361-06A	GP-08 9'-10'	07/01/2010 00:00	07/03/2010	Soil	PMoist	/					D3
J1361-06A	GP-08 9'-10'	07/01/2010 00:00	07/03/2010	Soil	SW8270_S	/ PAH_STAR,				Y	D3
J1361-06B	GP-08 9'-10'	07/01/2010 00:00	07/03/2010	Soil	SW8260_LOW_S	/ 2CVE+special+STARS_VOC				Y	VOA

HF = Fraction logged in but all tests have been placed on hold

HT = Test logged in but has been placed on hold



**WorkOrder: J1361**

07/26/2010 14:04

**Mitkem Laboratories**

Client ID: LABELLA  
 Project: LaBella Stand By  
 WO Name: LaBella Stand By-1237 EAST MAIN STREET FEDDER  
 Location: LABELLA\_STANDBY\_CONTRACT,  
 Comments: no hard copy

Case: HC Due: 07/19/10 Report Level: LEVEL 2  
 SDG: Fax Due: 07/14/10 Special Program:  
 PO: 210479 Fax Report:  EDD: ENVIROINSITE\_1

Lab Samp ID	Client Sample ID	Collection Date	Date Recv'd	Matrix	Test Code	Samp / Lab Test Comments	HF	HT	MS	SEL	Storage
J1361-07A	GP-10 6'-7'	07/01/2010 00:00	07/03/2010	Soil	PMoist	/					D3
J1361-07A	GP-10 6'-7'	07/01/2010 00:00	07/03/2010	Soil	SW6010_S	/ RCRA8				Y	D3
J1361-07A	GP-10 6'-7'	07/01/2010 00:00	07/03/2010	Soil	SW7471	/ RCRA8					D3
J1361-07A	GP-10 6'-7'	07/01/2010 00:00	07/03/2010	Soil	SW8270_S	/ TCL+STARS				Y	D3
J1361-07B	GP-10 6'-7'	07/01/2010 00:00	07/03/2010	Soil	SW8260_LOW_S	/ 2CVE+special+STARS_VOC				Y	VOA
J1361-08A	GP-11 9.5'-10.5'	07/01/2010 00:00	07/03/2010	Soil	PMoist	/					D3
J1361-08A	GP-11 9.5'-10.5'	07/01/2010 00:00	07/03/2010	Soil	SW6010_S	/ RCRA8				Y	D3
J1361-08A	GP-11 9.5'-10.5'	07/01/2010 00:00	07/03/2010	Soil	SW7471	/ RCRA8					D3
J1361-08A	GP-11 9.5'-10.5'	07/01/2010 00:00	07/03/2010	Soil	SW8082_S	/					D3
J1361-08A	GP-11 9.5'-10.5'	07/01/2010 00:00	07/03/2010	Soil	SW8270_S	/ PAH_STAR,				Y	D3
J1361-08B	GP-11 9.5'-10.5'	07/01/2010 00:00	07/03/2010	Soil	SW8260_LOW_S	/ 8260_STARS,				Y	VOA
J1361-09A	GP-12	07/02/2010 00:00	07/03/2010	Soil	PMoist	/					D3
J1361-09A	GP-12	07/02/2010 00:00	07/03/2010	Soil	SW6010_S	/ RCRA8				Y	D3
J1361-09A	GP-12	07/02/2010 00:00	07/03/2010	Soil	SW7471	/ RCRA8					D3
J1361-09A	GP-12	07/02/2010 00:00	07/03/2010	Soil	SW8082_S	/					D3
J1361-09A	GP-12	07/02/2010 00:00	07/03/2010	Soil	SW8270_S	/ PAH_STAR,				Y	D3
J1361-09B	GP-12	07/02/2010 00:00	07/03/2010	Soil	SW8260_LOW_S	/ 2CVE+special+STARS_VOC				Y	VOA
J1361-10A	GP-14	07/02/2010 00:00	07/03/2010	Soil	PMoist	/					D3
J1361-10A	GP-14	07/02/2010 00:00	07/03/2010	Soil	SW8270_S	/ PAH_STAR,				Y	D3
J1361-10B	GP-14	07/02/2010 00:00	07/03/2010	Soil	SW8260_LOW_S	/ 8260_STARS,				Y	VOA
J1361-11A	GP-15	07/02/2010 00:00	07/03/2010	Soil	PMoist	/					D3
J1361-11A	GP-15	07/02/2010 00:00	07/03/2010	Soil	SW8082_S	/					D3

HF = Fraction logged in but all tests have been placed on hold  
 HT = Test logged in but has been placed on hold

0074

**WorkOrder: J1361**

**07/26/2010 14:04**

**Mitkem Laboratories**

**Client ID:** LABELLA  
**Project:** LaBella Stand By  
**WO Name:** LaBella Stand By-1237 EAST MAIN STREET FEDDER  
**Location:** LABELLA\_STANDBY\_CONTRACT,  
**Comments:** no hard copy

**Case:**  
**SDG:**  
**PO:** 210479


**HC Due:** 07/19/10      **Report Level:** LEVEL 2  
**Fax Due:** 07/14/10      **Special Program:**  
**Fax Report:**       **EDD:** ENVIROINSITE\_1

Lab Samp ID	Client Sample ID	Collection Date	Date Recv'd	Matrix	Test Code	Samp / Lab Test Comments	HF	HT	MS	SEL	Storage
J1361-11A	GP-15	07/02/2010 00:00	07/03/2010	Soil	SW8270_S	/ PAH_STAR,				Y	D3

HF = Fraction logged in but all tests have been placed on hold

HT = Test logged in but has been placed on hold





# CHAIN OF CUSTODY RECORD

Page 1 of 2

### Special Handling:

- Standard TAT - 7 to 10 business days
- Rush TAT - Date Needed: \_\_\_\_\_
- All TATs subject to laboratory approval.
- Min. 24-hour notification needed for rushes.
- Samples disposed of after 60 days unless otherwise instructed.

Report To: JEN GILLEN  
LA BELLA

Telephone #: 585-295-6648

Project Mgr. BOB MANNING

Invoice To: \_\_\_\_\_

P.O. No.: \_\_\_\_\_ RQN: \_\_\_\_\_

Project No.: 210479

Site Name: FEDDER

Location: ROCHESTER State: NY

Sampler(s): \_\_\_\_\_

1=Na<sub>2</sub>S<sub>2</sub>O<sub>3</sub> 2=HCl 3=H<sub>2</sub>SO<sub>4</sub> 4=HNO<sub>3</sub> 5=NaOH 6=Ascorbic Acid 7=CH<sub>3</sub>OH 10= \_\_\_\_\_ 11= \_\_\_\_\_

8= NaHSO<sub>4</sub> 9= \_\_\_\_\_

DW=Drinking Water GW=Groundwater WW=Wastewater  
 O=Oil SW=Surface Water SO=Soil SL=Sludge A=Air  
 X1= \_\_\_\_\_ X2= \_\_\_\_\_ X3= \_\_\_\_\_

Containers:

# of VOA Vials	# of Amber Glass	# of Clear Glass	# of Plastic
_____	_____	_____	_____

Matrix: \_\_\_\_\_

Type: \_\_\_\_\_

Lab Id:	Sample Id:	Date:	Time:	Matrix	Type	Temp °C
J1361-01	MW-04	7/2/10	8A	GW	2	1
'02	GP-02 7'-8'	7/1/10		SO	2	2
'03	GP-03 5'-6'			SO	2	2
'04	GP-04 3'-4'				1	2
'05	GP-07 2'-3'				2	2
'06	GP-08 9'-10'				2	3
'07	GP-10 6'-7'				3	2
'08	GP-11 7.5'-10.5'					
'09	GP-12	7/2/10				
J1361-10	GP-14	7/2/10				

List preservative code below:

_____	_____	_____	_____	_____	_____	_____
-------	-------	-------	-------	-------	-------	-------

Analyses:

TCL + STARS VOCs	STARS VOCs	TCL SVOCs	STARS SVOCs	RCPA METALS	PCBS
X	X	X	X	X	X
X	X	X	X	X	X
X	X	X	X	X	X
X	X	X	X	X	X
X	X	X	X	X	X
X	X	X	X	X	X
X	X	X	X	X	X

QA/QC Reporting Notes: (check as needed)

Provide MA DEP MCP CAM Report  
 Provide CT DPH RCP Report  
 QA/QC Reporting Level  
 Standard  No QC  
 Other \_\_\_\_\_


State specific reporting standards: \_\_\_\_\_

Relinquished by: J. N. Received by: C. Nader

Date: 7/2/10 Time: 12:00

EDD Format:  E-mail to: \_\_\_\_\_

Ambient  Ice  Refrigerated  Fridge temp \_\_\_\_\_ °C  Freezer temp \_\_\_\_\_ °C



# CHAIN OF CUSTODY RECORD

Page  2  of  2

**Special Handling:**  
 Standard TAT - 7 to 10 business days  
 Rush TAT - Date Needed: \_\_\_\_\_  
 · All TATs subject to laboratory approval.  
 · Min. 24-hour notification needed for rushes.  
 · Samples disposed of after 60 days unless otherwise instructed.

Report To: JEN GILLEN  
LABERLA

Invoice To: \_\_\_\_\_

Telephone #: 585-295-6648

Project Mgr.: \_\_\_\_\_

P.O. No.: \_\_\_\_\_ RQN: \_\_\_\_\_

Project No.: 210479

Site Name: \_\_\_\_\_

Location: \_\_\_\_\_ State: \_\_\_\_\_

Sampler(s): \_\_\_\_\_

1=Na<sub>2</sub>S<sub>2</sub>O<sub>3</sub> 2=HCl 3=H<sub>2</sub>SO<sub>4</sub> 4=HNO<sub>3</sub> 5=NaOH 6=Ascorbic Acid 7=CH<sub>3</sub>OH 10=\_\_\_\_\_  
 8= NaHSO<sub>4</sub> 9=\_\_\_\_\_ 11=\_\_\_\_\_

QA/QC Reporting Notes:  
(check as needed)

DW=Drinking Water GW=Groundwater WW=Wastewater  
 O=Oil SW= Surface Water SO=Soil SL=Sludge A=Air  
 X1=\_\_\_\_\_ X2=\_\_\_\_\_ X3=\_\_\_\_\_

G=Grab C=Composite

Containers:  
 # of VOA Vials \_\_\_\_\_  
 # of Amber Glass \_\_\_\_\_  
 # of Clear Glass \_\_\_\_\_  
 # of Plastic \_\_\_\_\_

Matrix

List preservative code below:  
 \_\_\_\_\_

Analyses:  
 \_\_\_\_\_

Lab Id:	Sample Id:	Date:	Time:	Type	Matrix	# of VOA Vials	# of Amber Glass	# of Clear Glass	# of Plastic
31341-11	GP-15	7/2/10			SO	2			

Provide MA DEP MCP CAM Report   
 Provide CT DPH RCP Report   
**QA/QC Reporting Level**  
 Standard  No QC  
 Other \_\_\_\_\_  
 State specific reporting standards: \_\_\_\_\_

Relinquished by: [Signature] Received by: [Signature]

Date: 7/2/10 Time: 12:00

Temp °C: 60

EDD Format \_\_\_\_\_  
 E-mail to \_\_\_\_\_

Ambient  Ice  Refrigerated  Fridge temp \_\_\_\_\_ °C  
 Freezer temp \_\_\_\_\_ °C

**MITKEM LABORATORIES**  
Sample Condition Form

Received By: VEG Reviewed By: CAW Date: 7/6/10 Mitkem Work Order #: J1361  
 Client Project: Labeller Standby Contract Client: Labeller

	Lab Sample ID	Preservation (pH)					VOA Matrix	Soil Headspace or Air Bubble ≥ 1/4"
		HNO <sub>3</sub>	H <sub>2</sub> SO <sub>4</sub>	HCl	NaOH	H <sub>3</sub> PO <sub>4</sub>		
1) Cooler Sealed <u>Yes</u> / No	<u>J1361</u> 01						<u>USH</u>	
	02						<u>US</u>	
2) Custody Seal(s) <u>Present</u> / Absent	03							
<u>Coolers</u> / Bottles	04						<u>US</u>	
<u>Intact</u> / Broken	05						<u>US</u>	
	06						<u>US</u>	
3) Custody Seal Number(s) <u>NA</u>	07						<u>US</u>	
	08						<u>US</u>	
	09						<u>US</u>	
	10						<u>US</u>	
	<u>J1361</u> 11							
4) Chain-of-Custody <u>Present</u> / Absent								
5) Cooler Temperature <u>6°C</u>								
IR Temp Gun ID <u>MT-1</u>								
Coolant Condition <u>ICE</u>								
6) Airbill(s) <u>Present</u> / Absent								
Airbill Number(s) <u>UPS</u>								
<u>12153879 44053433</u>								
7) Samples Bottles <u>Intact</u> / Broken / Leaking								
8) Date Received <u>7/6/10</u>								
9) Time Received <u>12:00</u>								

Preservative Name/Lot No.: \_\_\_\_\_  
 \_\_\_\_\_  
 \_\_\_\_\_  
 \_\_\_\_\_

VOA Matrix Key:  
 US = Unpreserved Soil      A = Air  
 UA = Unpreserved Aqueous    H = HCl  
 M = MeOH                      E = Encore  
 N = NaHSO<sub>4</sub>                  F = Freeze

See Sample Condition Notification/Corrective Action Form yes/no SN 7/7/10  
 Form ID: QAF.0006 Rad OK yes / no

**Sample Condition Notification**Mitkem Project#: J1361Date of Receipt: 7/3/10Client: LabelleReceived By: CAN

Client project #/name: \_\_\_\_\_

**Unusual Occurance Description:**

Sample GP-12 10'3" bottle 2 of 3 was not received.

Received sample GP-07 (5-6') date: 7/1/10  
 time: 07:50 Test: RCRA Metals 6010+7470  
 not listed on the COC and does not match  
 any information for the samples listed on COC.

**Client Contacted:**Contacted via: Phone/Fax/E-mailDate: 7/6/10 Time: 10:00 amContacted By: Jennifer EmersonName of person contacted: Jennifer Gillen**Client Response:**Responded via: Phone/Fax/E-mailDate: 7/6/10Name of person responding: Jennifer GillenResponding to: Jennifer Emerson

Enough sample to analyze for GP-12 10'3". Do not  
 need third bottle. GP-07 (5-6') was sent  
 by accident. do not need.

**Mitkem Action Taken:**

Dispose of GP-07 (5-6'). Use  
 two bottles for all analyses for sample GP-12

**Jennifer Emerson [Mitkem]**

---

**From:** Gillen, Jennifer [jgillen@LaBellaPC.com]

**Sent:** Tuesday, July 06, 2010 10:52 AM

**To:** Jennifer Emerson [Mitkem]

**Subject:** RE: Samples Received 7/3

Yes, please dispose of GP-07 (5-6').

---

**From:** Jennifer Emerson [Mitkem] [mailto:jemerson@mitkem.com]

**Sent:** Tuesday, July 06, 2010 10:47 AM

**To:** Gillen, Jennifer

**Subject:** RE: Samples Received 7/3

No problem! So we should just dispose of GP-07 (5-6') then?

---

**From:** Gillen, Jennifer [mailto:jgillen@LaBellaPC.com]

**Sent:** Tuesday, July 06, 2010 10:43 AM

**To:** Jennifer Emerson [Mitkem]

**Subject:** RE: Samples Received 7/3

Yes, please use GP-07 (2-3') and discard GP-07 (5-6'). For some reason I read your last email as you did not have GP-07 (2-3'). Sorry for all this confusion- I'm not sure what it is about this project that is mixing me up!

---

**From:** Jennifer Emerson [Mitkem] [mailto:jemerson@mitkem.com]

**Sent:** Tuesday, July 06, 2010 10:36 AM

**To:** Gillen, Jennifer

**Subject:** RE: Samples Received 7/3

We have GP-07 (2-3'). Do you want us not to use GP-07 (2-3') at all? You had said if we have GP-07 (2-3'), disregard GP-07 (5-6'). I just want to clarify.

Thank you,  
Jennifer

---

**From:** Gillen, Jennifer [mailto:jgillen@LaBellaPC.com]

**Sent:** Tuesday, July 06, 2010 10:28 AM

**To:** Jennifer Emerson [Mitkem]

**Subject:** RE: Samples Received 7/3

No, please use GP-07 (5-6') in place of GP-07 (2-3').

---

**From:** Jennifer Emerson [Mitkem] [mailto:jemerson@mitkem.com]

**Sent:** Tuesday, July 06, 2010 10:24 AM

**To:** Gillen, Jennifer

**Subject:** RE: Samples Received 7/3

Hi Jen,

We have enough sample to analyze all compounds for sample GP-12 so we will not need more sample. We

7/6/2010

0080

do have sample GP-07 (2-3'). Do you want us to dispose of sample GP-07 (5-6')?

Thank you,  
Jennifer

---

**From:** Gillen, Jennifer [mailto:jgillen@LaBellaPC.com]  
**Sent:** Tuesday, July 06, 2010 10:14 AM  
**To:** Jennifer Emerson [Mitkem]  
**Subject:** RE: Samples Received 7/3

Hi Jennifer,

Sorry for the mix-up. For GP-12, if there is enough sample to analyze for all requested compounds, please disregard the note that there are 3 samples. If there is not enough sample, please let me know ASAP. GP-07 (5-6') must have been sent by accident. You should also have GP-07 (2-3'). If you do have GP-07 (2-3'), please disregard GP-07 (5-6'). If you don't have GP-07 (2-3'), please let me know ASAP.

The project is #210479, 1237 East Main Street, Fedder Industrial Park. Please let me know if you need any additional information.

Thanks,  
Jen

**Jennifer Gillen**  
Environmental Geologist  
*LaBella Associates, PC*  
300 State St  
Rochester, NY 14614  
585.295.6648

---

**From:** Jennifer Emerson [Mitkem] [mailto:jemerson@mitkem.com]  
**Sent:** Tuesday, July 06, 2010 10:07 AM  
**To:** Gillen, Jennifer  
**Subject:** Samples Received 7/3

Hi Jen,

We received samples on Saturday and there were some issues with the bottles. Sample GP-12 10'3" has three bottles listed on the chain of custody. We are missing sample bottle 2 of 3. We have bottles 1 of 3 and 3 of 3. We also received a bottle labeled GP-07 (5-6') collected 7/1/10 at 7:50 for RCRA Metals 6010 & 7470. This sample is not listed on the chain and doesn't match any information for the samples listed on the chain. Do you want us to add this sample and test for RCRA 8 Metals? Also, the chain doesn't list what project these samples are for. Are they for Standby?

Thank you,

Jennifer Emerson  
Data Reporting Specialist  
Mitkem Laboratories, A division of Spectrum Analytical  
featuring Hanibal Technology  
401-732-3400 ext. 320  
jemerson@mitkem.com

7/6/2010

0081



**Shirley Ng [Mitkem]**

---

**From:** Gillen, Jennifer [jgillen@LaBellaPC.com]  
**Sent:** Friday, July 09, 2010 9:38 AM  
**To:** Shirley Ng [Mitkem]  
**Subject:** RE: sample receipt for FEDDER, Rochester NY project, SDG J1361

Hi Shirley,

8am was just for MW-04. I don't believe we used times for the soil samples. Let me know if you have any other questions.

Thanks,  
Jen

---

**From:** Shirley Ng [Mitkem] [mailto:sng@mitkem.com]  
**Sent:** Friday, July 09, 2010 9:08 AM  
**To:** Gillen, Jennifer  
**Subject:** RE: sample receipt for FEDDER, Rochester NY project, SDG J1361

Hi Jennifer,  
Can you please check if the collection time was 8 a.m. for all samples ? They put "8A" on the first sample but didn't put an arrow down, so I'm not sure.  
Thanks  
Shirley

---

**From:** Gillen, Jennifer [mailto:jgillen@LaBellaPC.com]  
**Sent:** Thursday, July 08, 2010 10:38 AM  
**To:** Shirley Ng [Mitkem]  
**Subject:** RE: sample receipt for FEDDER, Rochester NY project, SDG J1361

Hi Shirley,

No we do not need the ASP-B or a hard copy for this report.

Thanks,  
Jen

**Jennifer Gillen**  
Environmental Geologist  
*LaBella Associates, PC*  
300 State St  
Rochester, NY 14614  
585.295.6648

---

**From:** Shirley Ng [Mitkem] [mailto:sng@mitkem.com]  
**Sent:** Wednesday, July 07, 2010 2:10 PM  
**To:** Gillen, Jennifer  
**Subject:** sample receipt for FEDDER, Rochester NY project, SDG J1361

7/9/2010

0082

Hi Jennifer,

Attached is the work order, COCs and sample condition form for the samples we received from Fedder project last Saturday. Please let me know if you'll need ASP-B report for this project. And also, will you need the hard copy ?

Thanks and have a great day,

*Shirley Ng*

Project Manager

Mitkem Laboratories

A Division of Spectrum Analytical, Inc.

Featuring Hanibal Technology

175 Metro Center Blvd

Warwick, RI 02886

401-732-3400 x314

401-732-3499 (Fax)

[sng@mitkem.com](mailto:sng@mitkem.com)

[www.spectrum-analytical.com](http://www.spectrum-analytical.com)

This e-mail is intended for the named addressee(s) and may contain information that is confidential and proprietary. If this information is received by anyone other than the named addressee(s), the recipient(s) should immediately notify the sender by e-mail and promptly delete the transmitted material. In no event shall this material be read, used, stored, or retained by anyone other than the named addressee(s) without the express written consent of the sender or the named addressee(s).

**Last Page of Data Report**



**PARADIGM**  
ENVIRONMENTAL SERVICES, INC.

## Analytical Report Cover Page

### *LaBella Associates*

For Lab Project # 10-3350

Issued August 23, 2010

This report contains a total of 4 pages

The reported results relate only to the samples as they have been received by the laboratory.

Any noncompliant QC parameters having impact on the data are flagged or documented on the final report.

All soil/sludge samples have been reported on a dry weight basis, unless qualified "reported as received". Other solids are reported as received.

Each page of this document is part of a multipage report. This document may not be reproduced except in its entirety, without the prior consent of Paradigm Environmental Services, Inc.

The Chain of Custody provides additional information, including compliance with sample condition requirements upon receipt. Sample condition requirements are defined under the 2003 NELAC Standard, sections 5.5.8.3.1 and 5.5.8.3.2.

NYSDOH ELAP does not certify for all parameters. Paradigm Environmental Services or the indicated subcontracted laboratory does hold certification for all analytes where certification is offered by ELAP unless otherwise specified.

Data qualifiers are used, when necessary, to provide additional information about the data. This information may be communicated as a flag or as text at the bottom of the report. Please refer to the following list of frequently used data flags and their meaning:

**"ND" = analyzed for but not detected.**

**"E" = Result has been estimated, calibration limit exceeded.**

**"Z" = See case narrative.**

**"D" = Duplicate results outside QC limits. May indicate a non-homogenous matrix.**

**"M" = Matrix spike recoveries outside QC limits. Matrix bias indicated.**

**"B" = Method blank contained trace levels of analyte. Refer to included method blank report.**



**Semi-Volatile STARS Analysis Report for Soils/Solids/Sludges**

Client: **LaBella Associates**

Client Job Site: 1237 W. Main  
Client Job Number: N/A  
Field Location: Oil Drum Stain (0-6")  
Field ID Number: N/A  
Sample Type: Soil

Lab Project Number: 10-3350  
Lab Sample Number: 11007  
Date Sampled: 08/17/2010  
Date Received: 08/17/2010  
Date Analyzed: 08/20/2010

Base / Neutrals	Results in ug / Kg
Acenaphthene	ND< 332
Acenaphthylene	ND< 332
Anthracene	ND< 332
Benzo (a) anthracene	ND< 332
Benzo (a) pyrene	ND< 332
Benzo (b) fluoranthene	ND< 332
Benzo (g,h,i) perylene	ND< 332
Benzo (k) fluoranthene	ND< 332
Chrysene	ND< 332
Dibenz (a,h) anthracene	ND< 332
Fluoranthene	ND< 332
Fluorene	ND< 332
Indeno (1,2,3-cd) pyrene	ND< 332
Naphthalene	501
Phenanthrene	ND< 332
Pyrene	ND< 332

ELAP Number 10958

Method: EPA 8270C

Data File: S52555.D

Comments: ND denotes Non Detect  
ug / Kg = microgram per Kilogram

Signature: \_\_\_\_\_

  
Bruce Hoogesteger, Technical Director

### Volatile STARS Analysis Report for Soils/Solids/Sludges

**Client:** LaBella Associates

<b>Client Job Site:</b> 1237 W. Main	<b>Lab Project Number:</b> 10-3350
	<b>Lab Sample Number:</b> 11007
<b>Client Job Number:</b> N/A	<b>Date Sampled:</b> 08/17/2010
<b>Field Location:</b> Oil Drum Stain (0-6")	<b>Date Received:</b> 08/17/2010
<b>Field ID Number:</b> N/A	<b>Date Analyzed:</b> 08/18/2010
<b>Sample Type:</b> Soil	

Aromatics	Results in ug / Kg
Benzene	ND< 75.4
n-Butylbenzene	ND< 377
sec-Butylbenzene	ND< 75.4
tert-Butylbenzene	ND< 189
Ethylbenzene	ND< 75.4
n-Propylbenzene	ND< 75.4
Isopropylbenzene	ND< 377
p-Isopropyltoluene	ND< 377
Naphthalene	ND< 189
Toluene	ND< 75.4
1,2,4-Trimethylbenzene	ND< 75.4
1,3,5-Trimethylbenzene	127
m,p-Xylene	ND< 75.4
o-Xylene	ND< 75.4
Miscellaneous	
Methyl tert-butyl Ether	ND< 75.4


ELAP Number 10958


Method: EPA 8260B

Data File: V77620.D

Comments: ND denotes Non Detect  
ug / Kg = microgram per Kilogram

Signature: \_\_\_\_\_

  
Bruce Hoogesteger, Technical Director



179 Lake Avenue, Rochester, NY 14608 Office (585) 647-2530 Fax (585) 647-3311

# CHAIN OF CUSTODY

REPORT TO: **Labdy Associates** INVOICE TO:

PROJECT NAME/SITE NAME:  
**1237 W. Main**

COMPANY: <b>Labdy Associates</b>	COMPANY: <b>Same</b>	LAB PROJECT #:	CLIENT PROJECT #:
ADDRESS: <b>300 State St Suite 201</b>	ADDRESS:	<b>10-3350</b>	
CITY: <b>Rochester</b> STATE: <b>NY</b> ZIP: <b>14614</b>	CITY:	TURNAROUND TIME: (WORKING DAYS)	
PHONE: _____ FAX: _____	PHONE: _____ FAX: _____	<input type="checkbox"/> 1 <input type="checkbox"/> 2 <input type="checkbox"/> 3 <input checked="" type="checkbox"/> 5	STD OTHER
ATTN: <b>Bob Mahoney</b>	ATTN:	Quotation # <input type="checkbox"/>	

## REQUESTED ANALYSIS

DATE	TIME	COMMENTS	G R A B	SAMPLE LOCATION/FIELD ID	M A T R I X	C O N T A M I N A T I O N S	STARS VOCs	STARS SVOCs	PCBs	REMARKS	PARADIGM LAB SAMPLE NUMBER
18/17/10	1030		X	Oil Drum Stain (6-6")	SO	2	X	X		Hold samples for possible reanalysis	110087
28/17/10	1030		X	Crock Area (0-6")	SO	1				begin with oil drum VOA/SIDA.	110008
31/17/10	1030		X		SD						
4											
5											
6											
7											
8											
9											
10											

**\*\*LAB USE ONLY BELOW THIS LINE\*\***

Sample Condition: Per NELAC/EIAP 210/241/242/243/244

Receipt Parameter: **NELAC Compliance**

Container Type: Y  N

Preservation: Y  N

Holding Time: Y  N

Temperature: Y  N  **16°C iced - P.C.S. begun in field**

Comments: \_\_\_\_\_

Sampled By: **Seth Davis** Date/Time: **8/17/10 1030**

Received By: **Carol Davis** Date/Time: **8/17/10 1055**

Relinquished By: **Sherry Valenti** Date/Time: **8/17/10 1055**

Received By: **Elizabeth A. Honck** Date/Time: **8/17/10 1315**

Received @ Lab By: \_\_\_\_\_ Date/Time: \_\_\_\_\_

Total Cost:

P.I.F.

QC/EAL 8/17

## Supplemental Phase II Environmental Site Assessment – NYSDEC Spill #1006197

Location:

1237 East Main Street  
Rochester, New York

Prepared for:

Mr. Scott Fedder  
P.O. Box 67222  
Rochester, New York

LaBella Project No. 210479

May 2011



# Supplemental Phase II Environmental Site Assessment – NYSDEC Spill #1006197

Location:

1237 East Main Street  
Rochester, New York

Prepared for:

Mr. Scott Fedder  
P.O. Box 67222  
Rochester, New York

LaBella Project No. 210479

May 2011

## Table of Contents

	<b>Page</b>
1.0 Introduction and Objectives .....	1
2.0 Project Background and Work Scope .....	1
3.0 Supplemental Phase II Environmental Site Assessment .....	2
4.0 Results .....	3
4.1 Site Geology and Hydrogeology .....	3
4.2 Field Screening Results .....	3
4.3 Laboratory Analytical Results .....	3
5.0 Discussion of Findings and Conclusions .....	4

### FIGURES

Figure 1	Project Location Map
Figure 2	Site and Subsurface Exploration Plan

### APPENDICES

Appendix 1	Test Boring Logs
Appendix 2	Analytical laboratory Report

## 1.0 Introduction and Objectives

LaBella Associates, P.C. ("LaBella") was retained by Scott Fedder to conduct a Supplemental Phase II Environmental Site Assessment (ESA) at the Fedder Industrial Park located at 1237 East Main Street, City of Rochester, Monroe County, New York (hereinafter referred to as the "Site"; located as shown on Figure 1).

The Supplemental Phase II ESA was conducted as a followup to LaBella's Phase I ESA and Preliminary Phase II ESA, which investigated several Recognized Environmental Conditions on the property. The Supplemental Phase II ESA was intended to investigate potential contamination beneath the floor of Building #4 in the vicinity of several former drums of unknown material within the building, and to access the fuel oil Underground Storage Tank (UST) that reportedly still exists on the south side of Building #4 to confirm that it was closed-in-place and filled with an inert material.

## 2.0 Project Background and Work Scope

The Phase I ESA identified several Recognized Environmental Conditions (RECs) at the Site. In addition, LaBella performed a site walkover, accompanied by Mike Wolfe on June 25, 2010 to update observations made previously. Based on the RECs and other potential environmental conditions identified during the site walkover, Fedder requested that LaBella Associates investigate the potential for adverse environmental conditions with regard to these areas of the site. The work scope identified in our proposal included subsurface investigations in the vicinity of these locations.

The Preliminary Phase II ESA included the advancement of sixteen (16) soil test borings (designated GP-01 through GP-16) on July 1-2, 2010 using a track-mounted Geoprobe® direct-push sampling system to depths ranging from 5 to 12 ft below ground surface (bgs). Four (4) soil borings (GP-01, GP-02, GP-03, and GP-04, respectively) were converted into shallow overburden groundwater monitoring wells (MW-1 through MW-4). Only monitoring well MW-4 generated a sufficient amount of groundwater to facilitate groundwater sampling.

A soil sample was also obtained beneath the floor slab in Building 4, in the vicinity of the stored drums, that were noted in the prior assessment. The sample was obtained by coring the slab with an electric core drill, and hand-sampling the soil to a depth of about 6 inches below the slab. The corehole and soil were screened with the PID. The floor slab was re-sealed with cement upon completion of sampling.

A total of ten (10) soil samples and one (1) groundwater sample were submitted for laboratory analysis for constituents of concern to evaluate subsurface conditions in the locations identified as potential environmental concerns in the Phase I ESA and site walkover. Of the ten soil samples submitted for laboratory analysis, none were reported to contain volatile organic compounds (VOCs), semivolatile organic compounds (SVOCs), or polychlorinated biphenyls (PCBs) above the Soil Cleanup Objectives (SCOs) included in NYSDEC Part 375-6.8(a) and Tables 2 and 3 of the NYSDEC Soil Cleanup Policy CP-51 (October 2010). The sub-slab sample collected beneath the floor of Building #4 was reported to contained one VOC (1,3,5-trimethylbenzene, a common component of gasoline and other petroleum products) and one SVOC (Naphthalene, a common oil-related compound). Although these compounds were present at levels below the NYSDEC SCOs, their detections indicate that a release of petroleum to the subsurface has occurred. The groundwater sample submitted for laboratory analysis was reported to

contain no VOCs or SVOCs above the NYSDEC Division of Water Technical and Operational Guidance Series (TOGS) 1.1.1 – *Ambient Water Quality Standards and Guidance Values and Groundwater Effluent Limitations dated June 1998*.

The data gathered during the Phase II ESA were generally not indicative of contaminant presence in soil or groundwater at the explorations locations, with the exception of the sub-slab soil sample collected beneath Building #4. This sample contained minor petroleum-related compounds at levels below the NYSDEC SCOs. The minor presence of petroleum compounds appears to be a result of leaking drums stored in the building. The extent of this presence could not be thoroughly characterized within the scope of the Phase II ESA. As a result, further subsurface investigation was recommended in this location.

Additionally, the fuel Oil UST that reportedly still exists on the south side of Building #4 was not accessed as part of the Preliminary Phase II ESA and confirmation that it had been properly closed-in-place (i.e. cleaned and filled with an inert material such as sand or concrete) was also recommended.

### **3.0 Supplemental Phase II Environmental Site Assessment**

A subsurface utility stakeout was arranged with the Underground Facilities Protection Organization (UFPO) to locate any underground public subsurface utilities servicing the Site property.

Three (3) soil test borings (designated TB-1 through TB-3) were performed on April 4, 2011 using a track-mounted Geoprobe® direct-push sampling system to depths ranging from 11.8 to 12.2 ft below ground surface (bgs). The borings were completed in an around a sub slab soil sample that was collected beneath the floor of Building #4 and analyzed during the preliminary assessment that identified minor petroleum impacts to soil where drums were observed to be stored. The supplemental test borings (TB-1 to TB-3) were completed in a manner to assess whether drum storage inside Building #4 impacted the subsurface soils in this area of the Site. The locations of the test borings are shown on Figure 2. Copies of the soil test boring logs prepared by LaBella are included in Appendix 1. The explorations were performed by TREC Environmental Services of Spencerport, New York under LaBella observation.

The Geoprobe® unit utilizes a 4 ft-long macro-core sampler with disposable polyethylene sleeves. Soil cores are retrieved in 4 ft sections and can be cut from the polyethylene sleeves for observation, field screening, and sampling. The macro-core sampler was decontaminated between samples and borings using analconox and water solution.

Field Screening for presence of volatile organic compound (VOC) presence was performed for each sample with a photoionization detector (PID). PID readings were recorded on the test boring logs (Appendix 1), and a summary of the results of the screening are presented and discussed in the next section.

## 4.0 Results

### 4.1 Site Geology and Hydrogeology

The test borings encountered approximately six inches of asphalt and crushed stone or sand and gravel at the surface. Underlying this was a variable deposit of fill soils or apparently disturbed natural soils that consisted of silt or sandy silt with variable amounts of gravel. The test borings encountered equipment refusal at depth ranging from 11.8 to 12.2 ft bgs. This is generally interpreted to likely be the top of bedrock.

Moist to wet soils were encountered in the test borings at depths ranging from approximately 8 to 11 feet bgs.

### 4.2 Field Screening Results

The following table lists the test borings and summarizes PID readings obtained from each sample:

**Summary of Soil PID Readings**

Soil Boring	Sample Depth						Sample Interval Analyzed	Analytical Parameters Analyzed
	0'-2'	2'-4'	4'-6'	6'-8'	8'-10'	10'-12'		
TB-1	0.0	0.0	0.0	0.0	6.4	7.9	8'-12'	STARS VOCs and STARS SVOCs
TB-2	0.0	0.0	0.0	0.0	0.0	0.0	NA	NA
TB-3	0.0	0.0	2.3	3.2	0.0	0.0	4'-8'	STARS VOCs and STARS SVOCs

*Notes:*

*All PID readings were collected utilizing a MiniRae Lite photoionization detector and represent total VOCs in ppm*

*---- denotes soil sample not collected for this interval*

*NA denotes Not Applicable*

The screening results summarized in the table above are not indicative of significant presence of VOCs in soil at the test boring locations.

### 4.3 Laboratory Analytical Results

LaBella collected and submitted two (2) soil samples to evaluate the subsurface conditions beneath the slab of Building #4. The table above lists the analyses that were performed on the submitted samples.

The analytical results for the soil samples are compared to the SCOs included in NYSDEC Part 375-6.8(a) and Tables 2 and 3 of the NYSDEC Soil Cleanup Policy CP-51 (October 2010)

## 5.0 Discussion of Findings and Conclusions

As discussed above, field screening of samples did not indicate the presence of significant VOC presence in the soils at the sampling locations. Additionally, no VOCs or SVOCs were detected in the two (2) soil samples submitted for laboratory analysis above the laboratory minimum detection limits.

At the time of the soil sampling field work, the UST reportedly located to the south of Building #4 was accessed and it was confirmed that it had been historically filled with what appeared to be concrete.

In summary, the subsurface beneath Building #4 and the fuel oil UST to the south of Building #4 have been further investigated as part of this study. The data are generally not indicative of contaminant presence in soil and the fuel oil UST appears to have been properly closed-in-place.

Based on the work performed, LaBella respectfully requests on behalf of Scott Fedder that the NYSDEC close Spill File #1006197, and issue a letter to Scott Fedder stating that No Further Action is required for the Site.

Y:\FEDDER, SCOTT\210479\REPORTS\SUPPLEMENTAL PHASE II\RPT.2011.05.03\_FEDDERINDUSTRIALPARK\_SUPPLEMENTALPHASEII.DOC

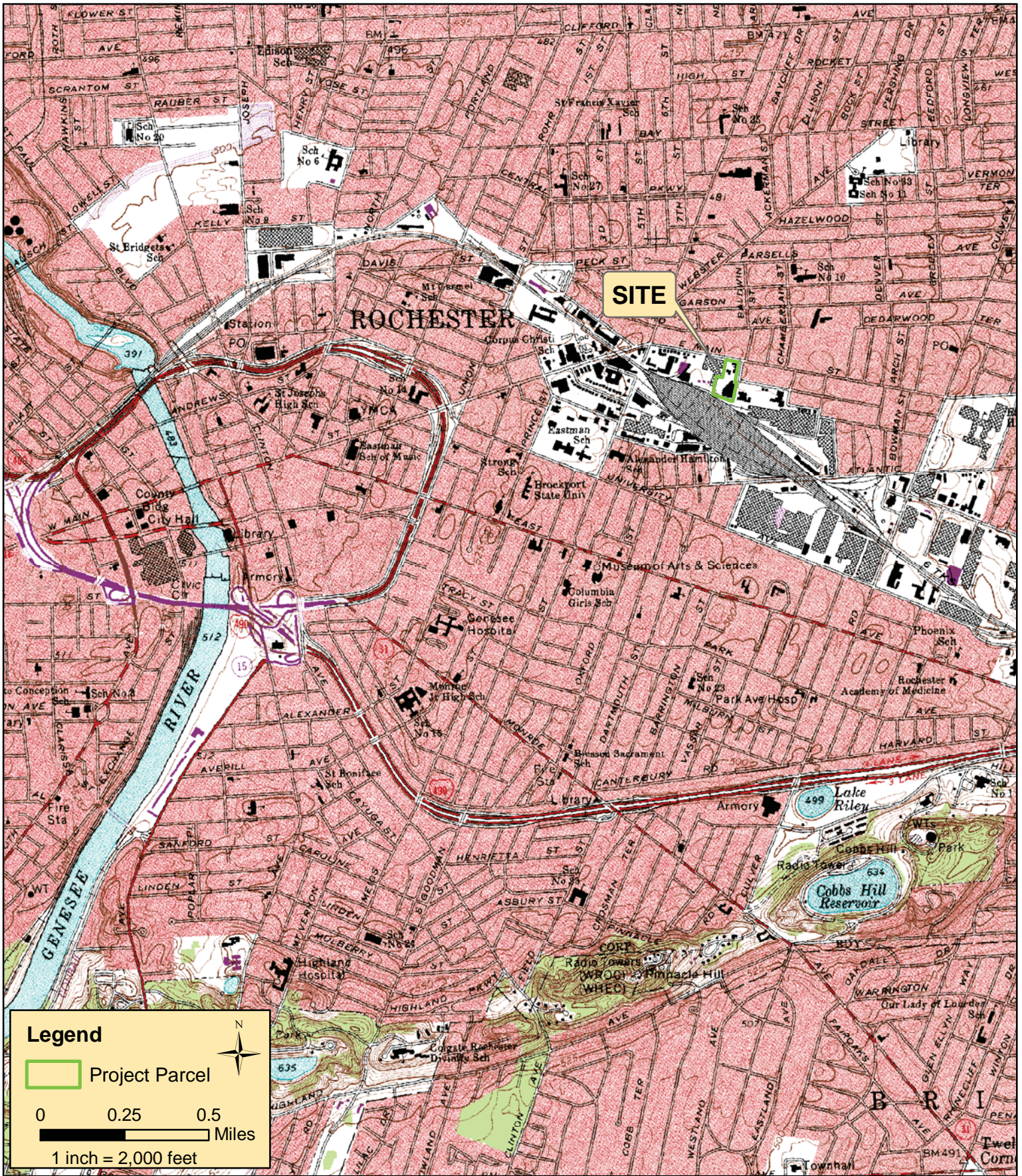
**LaBELLA**

LaBella Associates, P.C.

300 State Street

Rochester, New York 14614

# Figures



PROJECT/DRAWING NUMBER

[ 210479 ]

**FIGURE 1**

ISSUING TITLE

**SITE LOCATION WITH USGS  
7.5 MINUTE TOPO QUAD**

ISSUED FOR: \_\_\_\_\_

DESIGNED BY: PJ

DRAWN BY: PJ

DATE: 8/27/2010

REVIEWED BY: BM

PROJECT/CLIENT

Mr. Scott Fedder  
Fedder Industrial Park  
1237 East Main Street  
Rochester, New York 14609

**LABELLA**  
Associates, P.C.

300 STATE STREET  
ROCHESTER, NY 14614  
P: (585) 454-6110  
F: (585) 454-3066

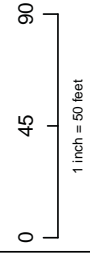
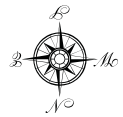
www.labellapc.com  
COPYRIGHT 2003



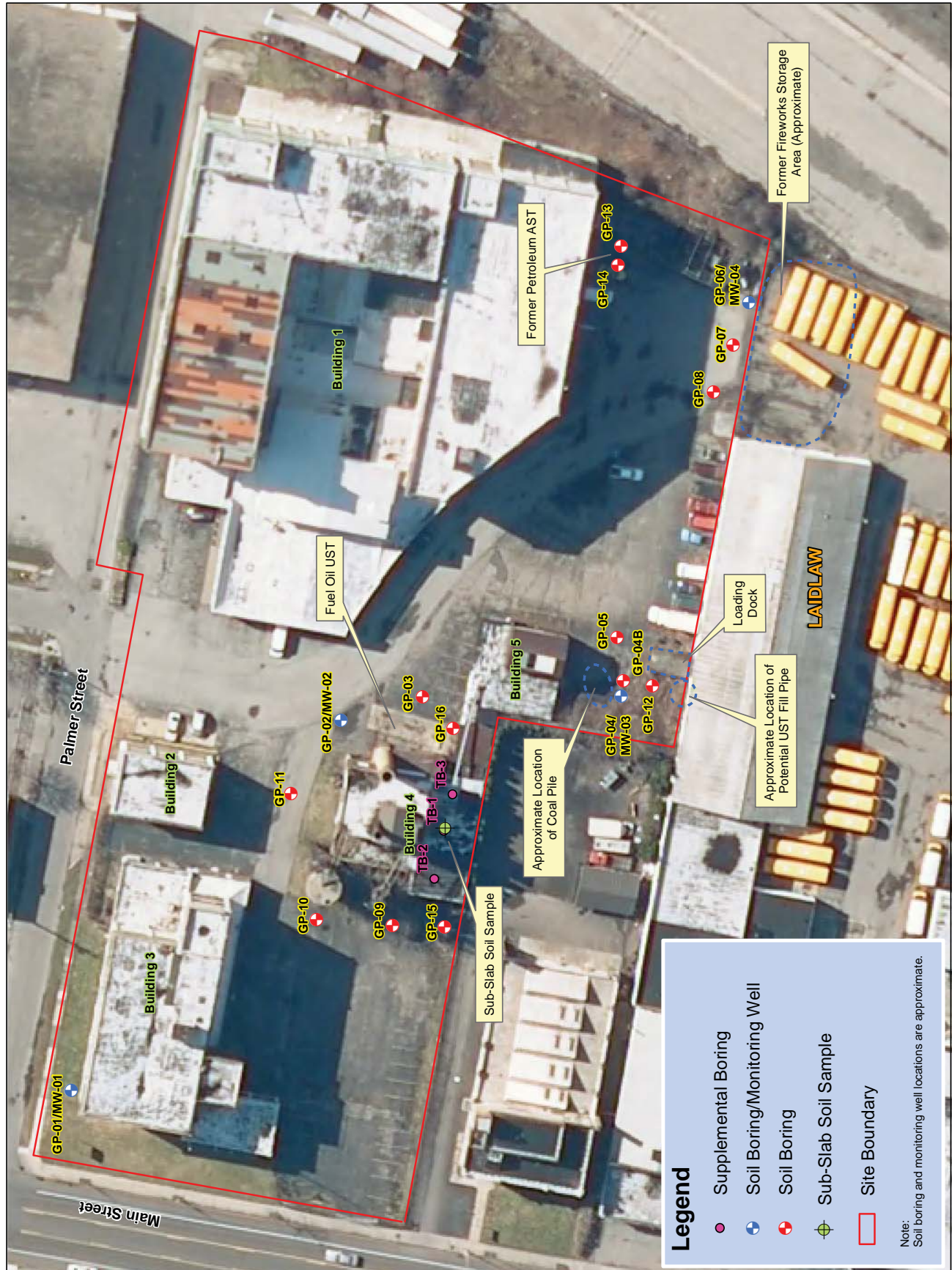
Mr. Scott Fedder  
Fedder Industrial Park  
1237 East Main Street  
Rochester, New York 14609

Supplemental Phase II  
Environmental Site  
Assessment

Site and Subsurface  
Exploration Plan



[ 210479 ]  
[ Figure 2 ]



**Legend**

- ⊕ Supplemental Boring
- ⊕ Soil Boring/Monitoring Well
- ⊕ Soil Boring
- ⊕ Sub-Slab Soil Sample
- Site Boundary

Note:  
Soil boring and monitoring well locations are approximate.

**LaBELLA**

LaBella Associates, P.C.

300 State Street

Rochester, New York 14614

# **Appendix 1**

Test Boring Logs



Associates, P.C.

300 STATE STREET, ROCHESTER, NY  
ENVIRONMENTAL ENGINEERING CONSULTANTS

**PROJECT**

Phase II Environmental Site Assessment  
Geoprobe Soil Sampling  
1237 East Main Street  
Rochester, New York

**BORING: TB-1**

SHEET 1 OF 1

**JOB: 210479**

CHKD BY:

CONTRACTOR: TREC Environmental BORING LOCATION: proximity of former drums TIME: 1300 TO  
DRILLER: J. Agar GROUND SURFACE ELEVATION: DATUM:  
LABELLA REPRESENTATIVE: S.R. Davis START DATE: 4/4/2011 END DATE: 4/4/2011

TYPE OF DRILL RIG: Track Mounted Geoprobe Model 54UD DRIVE SAMPLER TYPE: 4-foot Macrocore  
AUGER SIZE AND TYPE: NA INSIDE DIAMETER: ~1.8-Inch  
OVERBURDEN SAMPLING METHOD: Direct Push OTHER:

DEPTH	SAMPLE			VISUAL CLASSIFICATION	PID FIELD SCREEN (PPM)	REMARKS
	SAMPLE NO AND DEPTH	SAMPLE RECOVERY	STRATA CHANGE			
0	S-1 0' - 4'	3.0	0.0-ft.	Concrete and subbase - not sampled		
2			0.5	Fill Material including cmf SAND and cmf GRAVEL, little Silt, damp, no odors	0.0	
4	S-2 4' - 8'	1.8	2.0	brown, cmf SAND, some Silt and mf Gravel, damp, no odor	0.0	
6			4.0	AA, no odors moist at 5.5' bgs	0.0	
8	S-3 8' - 12'	1.8	8.0	AA, wet, slight weathered odor	6.4	
10					7.9	
12	S-4 12' - 16'			refusal at 12.2' bgs		
14						
16	S-5 16' - 20'					
18						

WATER LEVEL DATA			BOTTOM OF CASING	BOTTOM OF BORING	GROUNDWATER ENCOUNTERED	NOTES:
DATE	TIME	ELAPSED TIME				
				12.2'-Ft.	~8.0' bgs	

**GENERAL NOTES**

- STRATIFICATION LINES REPRESENT APPROXIMATE BOUNDARY BETWEEN SOIL TYPES, TRANSITIONS MAY BE GRADUAL.
- WATER LEVEL READINGS HAVE BEEN MADE AT TIMES AND UNDER CONDITIONS STATED, FLUCTUATIONS OF GROUNDWATER
- Abbreviations
 

and = 35 to 50 %	c = coarse	
some = 20 to 35%	m = medium	BGS = Below the Ground Surface
little = 10 to 20%	f = fine	NA = Not Applicable
trace = 1 to 10%	vf = very fine	

**BORING: TB-1**



Associates, P.C.

300 STATE STREET, ROCHESTER, NY  
ENVIRONMENTAL ENGINEERING CONSULTANTS

**PROJECT**

Phase II Environmental Site Assessment  
Geoprobe Soil Sampling  
1237 East Main Street  
Rochester, New York

**BORING: TB-2**

SHEET 1 OF 1

**JOB: 210479**

CHKD BY:

CONTRACTOR: TREC Environmental BORING LOCATION: east of former drum area TIME: 1245 TO  
DRILLER: J. Agar GROUND SURFACE ELEVATION: DATUM:  
LABELLA REPRESENTATIVE: S.R. Davis START DATE: 4/4/2011 END DATE: 4/4/2011

TYPE OF DRILL RIG: Track Mounted Geoprobe Model 54UD DRIVE SAMPLER TYPE: 4-foot Macrocore  
AUGER SIZE AND TYPE: NA INSIDE DIAMETER: ~1.8-Inch  
OVERBURDEN SAMPLING METHOD: Direct Push OTHER:

DEPTH	SAMPLE			VISUAL CLASSIFICATION	PID FIELD SCREEN (PPM)	REMARKS
	SAMPLE NO AND DEPTH	SAMPLE RECOVERY	STRATA CHANGE			
0	S-1 0' - 4'	3.0	0.0-ft.	Concrete and subbase - not sampled		
2			0.6	Fill Materials including cmf SAND and mf GRAVEL, some crushed brick and slag, da no odors	0.0	
4	S-2 4' - 8'	3.0	4.0	brown, cmf SAND and mf GRAVEL, damp, no odor	0.0	
6			6.0	Moist at 6.0'bgs	0.0	
8	S-3 8' - 12'	3.0	8.0	AA, moist -> wet, no odor	0.0	
10					0.0	
12	S-4 12' - 16'					
14						
16	S-5 16' - 20'					
18						

WATER LEVEL DATA			BOTTOM OF CASING	BOTTOM OF BORING	GROUNDWATER ENCOUNTERED	NOTES:
DATE	TIME	ELAPSED TIME				
				12.0'-Ft.	~8.0' bgs	

**GENERAL NOTES**

- STRATIFICATION LINES REPRESENT APPROXIMATE BOUNDARY BETWEEN SOIL TYPES, TRANSITIONS MAY BE GRADUAL.
  - WATER LEVEL READINGS HAVE BEEN MADE AT TIMES AND UNDER CONDITIONS STATED, FLUCTUATIONS OF GROUNDWATER
  - Abbreviations
 

and = 35 to 50 %	c = coarse
some = 20 to 35%	m = medium
little = 10 to 20%	f = fine
trace = 1 to 10%	vf = very fine
- BGS = Below the Ground Surface  
NA = Not Applicable

**BORING: TB-2**



Associates, P.C.

300 STATE STREET, ROCHESTER, NY  
ENVIRONMENTAL ENGINEERING CONSULTANTS

**PROJECT**

Phase II Environmental Site Assessment  
Geoprobe Soil Sampling  
1237 East Main Street  
Rochester, New York

**BORING: TB-3**

SHEET 1 OF 1

**JOB: 210479**

CHKD BY:

CONTRACTOR: TREC Environmental BORING LOCATION: west of former drum area TIME: 1500 TO  
 DRILLER: J. Agar GROUND SURFACE ELEVATION: DATUM:  
 LABELLA REPRESENTATIVE: S.R. Davis START DATE: 4/4/2011 END DATE: 4/4/2011

TYPE OF DRILL RIG: Track Mounted Geoprobe Model 54UD DRIVE SAMPLER TYPE: 4-foot Macrocore  
 AUGER SIZE AND TYPE: NA INSIDE DIAMETER: ~1.8-Inch  
 OVERBURDEN SAMPLING METHOD: Direct Push OTHER:

DEPTH	SAMPLE			VISUAL CLASSIFICATION	PID FIELD SCREEN (PPM)	REMARKS
	SAMPLE NO AND DEPTH	SAMPLE RECOVERY	STRATA CHANGE			
0	S-1 0' to 4'	2.0	0.0-ft.	Concrete and subbase - not sampled		
2			0.6	Fill Materials including cmf SAND and mf GRAVEL, some crushed brick and slag, da no odors	0.0	
4	S-2 4' - 8'	3.0	4.0	brown, cmf SAND and mf GRAVEL, some Silt, no odor, wet at 7.5' bgs	2.3	
6					3.2	
8	S-3 8' - 12'	2.0	8.0	AA, wet, no odor	0.0	
10					0.0	
12	S-4 12' - 16'					
14						
16	S-5 16' - 20'					
18						

WATER LEVEL DATA			BOTTOM OF CASING	BOTTOM OF BORING	GROUNDWATER ENCOUNTERED	NOTES:
DATE	TIME	ELAPSED TIME				
				11.8'-Ft.	7.5' bgs	

**GENERAL NOTES**

- STRATIFICATION LINES REPRESENT APPROXIMATE BOUNDARY BETWEEN SOIL TYPES, TRANSITIONS MAY BE GRADUAL.
- WATER LEVEL READINGS HAVE BEEN MADE AT TIMES AND UNDER CONDITIONS STATED, FLUCTUATIONS OF GROUNDWATER
- Abbreviations
 

and = 35 to 50 %	c = coarse	
some = 20 to 35%	m = medium	BGS = Below the Ground Surface
little = 10 to 20%	f = fine	NA = Not Applicable
trace = 1 to 10%	vf = very fine	

**BORING: TB-3**

**LaBELLA**

LaBella Associates, P.C.

300 State Street

Rochester, New York 14614

## **Appendix 2**

Analytical laboratory Report



**PARADIGM**  
ENVIRONMENTAL SERVICES, INC.

## Analytical Report Cover Page

### **LaBella Associates**

For Lab Project # 11-1383

Issued April 14, 2011

This report contains a total of 6 pages

The reported results relate only to the samples as they have been received by the laboratory.

Any noncompliant QC parameters having impact on the data are flagged or documented on the final report.

All soil/sludge samples have been reported on a dry weight basis, unless qualified "reported as received". Other solids are reported as received.

Each page of this document is part of a multipage report. This document may not be reproduced except in its entirety, without the prior consent of Paradigm Environmental Services, Inc.

The Chain of Custody provides additional information, including compliance with sample condition requirements upon receipt. Sample condition requirements are defined under the 2003 NELAC Standard, sections 5.5.8.3.1 and 5.5.8.3.2.

NYSDOH ELAP does not certify for all parameters. Paradigm Environmental Services or the indicated subcontracted laboratory does hold certification for all analytes where certification is offered by ELAP unless otherwise specified.

Data qualifiers are used, when necessary, to provide additional information about the data. This information may be communicated as a flag or as text at the bottom of the report. Please refer to the following list of frequently used data flags and their meaning:

**"<" = analyzed for but not detected at or above the reporting limit.**

**"E" = Result has been estimated, calibration limit exceeded.**

**"Z" = See case narrative.**

**"D" = Duplicate results outside QC limits. May indicate a non-homogenous matrix.**

**"M" = Matrix spike recoveries outside QC limits. Matrix bias indicated.**

**"B" = Method blank contained trace levels of analyte. Refer to included method blank report.**



**Semi-Volatile STARS Analysis Report for Soils/Solids/Sludges**

**Client:** LaBella Associates

**Client Job Site:** 1237 E. Main St.

**Lab Project Number:** 11-1383

**Client Job Number:** 210479

**Lab Sample Number:** 4778

**Field Location:** TB-1 (8-12)

**Date Sampled:** 04/04/2011

**Field ID Number:** N/A

**Date Received:** 04/13/2011

**Sample Type:** Soil

**Date Analyzed:** 04/13/2011

Base / Neutrals	Results in ug / Kg
Acenaphthene	< 324
Acenaphthylene	< 324
Anthracene	< 324
Benzo (a) anthracene	< 324
Benzo (a) pyrene	< 324
Benzo (b) fluoranthene	< 324
Benzo (g,h,i) perylene	< 324
Benzo (k) fluoranthene	< 324
Chrysene	< 324
Dibenz (a,h) anthracene	< 324
Fluoranthene	< 324
Fluorene	< 324
Indeno (1,2,3-cd) pyrene	< 324
Naphthalene	< 324
Phenanthrene	< 324
Pyrene	< 324

ELAP Number 10958

Method: EPA 8270C

Data File: S55904.D

Comments: ug / Kg = microgram per Kilogram

Signature: \_\_\_\_\_

Bruce Hoogesteger: Technical Director

This report is part of a multipage document and should only be evaluated in its entirety. Chain of Custody provides additional information, including compliance with sample condition requirements upon receipt.





**Semi-Volatile STARS Analysis Report for Soils/Solids/Sludges**

**Client:** LaBella Associates

**Client Job Site:** 1237 E. Main St.

**Lab Project Number:** 11-1383

**Client Job Number:** 210479

**Lab Sample Number:** 4779

**Field Location:** TB-3 (4-8)

**Date Sampled:** 04/04/2011

**Field ID Number:** N/A

**Date Received:** 04/13/2011

**Sample Type:** Soil

**Date Analyzed:** 04/13/2011

Base / Neutrals	Results in ug / Kg
Acenaphthene	< 325
Acenaphthylene	< 325
Anthracene	< 325
Benzo (a) anthracene	< 325
Benzo (a) pyrene	< 325
Benzo (b) fluoranthene	< 325
Benzo (g,h,i) perylene	< 325
Benzo (k) fluoranthene	< 325
Chrysene	< 325
Dibenz (a,h) anthracene	< 325
Fluoranthene	< 325
Fluorene	< 325
Indeno (1,2,3-cd) pyrene	< 325
Naphthalene	< 325
Phenanthrene	< 325
Pyrene	< 325

ELAP Number 10958

Method: EPA 8270C

Data File: S55905.D

Comments: ug / Kg = microgram per Kilogram

Signature: \_\_\_\_\_

Bruce Hoogesteger: Technical Director

**Volatile STARS Analysis Report for Soils/Solids/Sludges**

**Client:** LaBella Associates

**Client Job Site:** 1237 E. Main St.

**Lab Project Number:** 11-1383

**Client Job Number:** 210479

**Lab Sample Number:** 4778

**Field Location:** TB-1 (8-12)

**Date Sampled:** 04/04/2011

**Field ID Number:** N/A

**Date Received:** 04/13/2011

**Sample Type:** Soil

**Date Analyzed:** 04/13/2011

<b>Aromatics</b>	<b>Results in ug / Kg</b>
Benzene	< 8.16
n-Butylbenzene	< 8.16
sec-Butylbenzene	< 8.16
tert-Butylbenzene	< 8.16
Ethylbenzene	< 8.16
n-Propylbenzene	< 8.16
Isopropylbenzene	< 8.16
p-Isopropyltoluene	< 8.16
Naphthalene	< 20.4
Toluene	< 8.16
1,2,4-Trimethylbenzene	< 8.16
1,3,5-Trimethylbenzene	< 8.16
m,p-Xylene	< 8.16
o-Xylene	< 8.16
<b>Miscellaneous</b>	
Methyl tert-butyl Ether	< 8.16

ELAP Number 10958

Method: EPA 8260B

Data File: V83676.D

Comments: ug / Kg = microgram per Kilogram

Signature: \_\_\_\_\_

  
 Bruce Hoogesteger: Technical Director

This report is part of a multipage document and should only be evaluated in its entirety. Chain of Custody provides additional information, including compliance with sample condition requirements upon receipt.



**Volatile STARS Analysis Report for Soils/Solids/Sludges**

**Client:** LaBella Associates

**Client Job Site:** 1237 E. Main St.

**Lab Project Number:** 11-1383

**Lab Sample Number:** 4779

**Client Job Number:** 210479

**Field Location:** TB-3 (4-8)

**Date Sampled:** 04/04/2011

**Field ID Number:** N/A

**Date Received:** 04/13/2011

**Sample Type:** Soil

**Date Analyzed:** 04/13/2011

<b>Aromatics</b>	<b>Results in ug / Kg</b>
Benzene	< 8.82
n-Butylbenzene	< 8.82
sec-Butylbenzene	< 8.82
tert-Butylbenzene	< 8.82
Ethylbenzene	< 8.82
n-Propylbenzene	< 8.82
Isopropylbenzene	< 8.82
p-Isopropyltoluene	< 8.82
Naphthalene	< 22.0
Toluene	< 8.82
1,2,4-Trimethylbenzene	< 8.82
1,3,5-Trimethylbenzene	< 8.82
m,p-Xylene	< 8.82
o-Xylene	< 8.82
<b>Miscellaneous</b>	
Methyl tert-butyl Ether	< 8.82

ELAP Number 10958

Method: EPA 8260B

Data File: V83677.D

Comments: ug / Kg = microgram per Kilogram

Signature: \_\_\_\_\_

Bruce Hoogesteger: Technical Director

This report is part of a multipage document and should only be evaluated in its entirety. Chain of Custody provides additional information, including compliance with sample condition requirements upon receipt.



179 Lake Avenue, Rochester, NY 14608 Office (585) 647-2530 Fax (585) 647-3311

# CHAIN OF CUSTODY

REPORT TO: INVOICE TO:

PROJECT NAME/SITE NAME:  
1237 E. Main St.

COMPANY: <u>Labela Associates</u>	COMPANY: <u>Same</u>	LAB PROJECT #:	CLIENT PROJECT #:
ADDRESS: <u>300 State St Suite 201</u>	ADDRESS:	<u>11-1383</u>	<u>210479</u>
CITY: <u>Rochester</u> STATE: <u>NY</u> ZIP: <u>14601</u>	CITY: STATE: ZIP:	TURNAROUND TIME: (WORKING DAYS)	
PHONE: FAX:	PHONE: FAX:	1 <input type="checkbox"/> 2 <input checked="" type="checkbox"/> 3 <input type="checkbox"/> 4 <input type="checkbox"/> 5 <input type="checkbox"/>	STD OTHER
ATTN: <u>B. Mahoney S. Davis</u>	ATTN:	Quotation # <u>Per SD, she will tell S. Davis</u>	
COMMENTS: <u>EGH 4/13</u>	REQUESTED ANALYSIS		

DATE	TIME	COMPOSITE	GRADES	SAMPLE LOCATION/FIELD ID	MATERIALS	CONTAMINANTS	8260X	8270X	REMARKS	PARADIGM LAB SAMPLE NUMBER
1 4-4-11	1300	X		TB-1 (4-8)	sol 1				Hold until further notice	4778
2 4-4-11	1330	X		TB-1 (8-12)						4778
3 4-4-11	1400	X		TB-2 (6-9)						4779
4 4-4-11	1430	X		TB-3 (4-8)					TB-1 (8-12) and TB-3 (4-8) OK hold 4/13, test for 8260X, 8270X, per S. Davis 4/13. EGH 4/13	
5										
6										
7										
8										
9										
10										

\*\*LAB USE ONLY BELOW THIS LINE\*\*  
Sample Condition: Per NELAC/E LAP 210/241/242/243/244

Receipt Parameter NELAC Compliance

Container Type: Y  N

Comments: Preservation: N/A Y  N

Comments: Holding Time: Y  N

Comments: Temperature: 5°C on 4/4/11 Y  N

Received By: Seth Davis Date/Time: 4-4-11 1430 Total Cost:

Refiniquished By: Seth Davis Date/Time: 4-4-11 1512

Received By: Elizabeth A Honck Date/Time: 4/13/11 1030 P.I.F.

Received @ Lab By: EGH 4/13 Date/Time: 4/13/11 1030

**New York State Department of Environmental Conservation**

**Division of Environmental Remediation, Region 8**

**Bureau of Technical Support**

6274 East Avon-Lima Road, Avon, New York 14414-9519

Phone: (585) 226-2466 • Fax: (585) 226-8139

Website: [www.dec.ny.gov](http://www.dec.ny.gov)



Joe Martens  
Commissioner

May 20, 2011

Mr. Scott Fedder  
P.O. Box 67222  
Rochester, New York 14609

Dear Mr. Fedder:

**Re: NYSDEC Spill # 1006197  
Fedder Industrial Park  
1237 East Main Street  
Rochester, Monroe County**

On May 11, 2011, this office received the Supplemental Phase II Environmental Site Assessment, prepared by LaBella Associates, for the above referenced spill location. Upon review of the aforementioned report and previously submitted information, the Department does not require additional remedial action at this time. This case has been removed from the Department's active files. However, be aware that this ruling does not preclude reactivation of this case should new information become available and/or an impact to receptors be discovered in the future.

If there are any questions or comments, feel free to contact me at either the above address or by telephone at 585-226-5438.

Sincerely,

Michael F. Zamirski, P.E.  
Environmental Engineer II  
Division of Environmental Remediation

cc: Seth Davis, LaBella Associates



# NYSDEC SPILL REPORT FORM



DEC REGION: 8 SPILL NUMBER: 8580106  
 SPILL NAME: 1237 EAST MAIN STREET DEC LEAD: DBDAKE  
 SPILL DATE: 01/06/1985 SPILL TIME: 12:00 am  
 CALL RECEIVED DATE: 01/06/1985 RECEIVED TIME: 9:00 pm

### SPILL LOCATION

PLACE: 1237 EAST MAIN STREET COUNTY: Monroe  
 STREET: 1237 EAST MAIN STREET TOWN/CITY: Rochester (c)  
 COMMUNITY: ROCHESTER  
 CONTACT: \_\_\_\_\_ CONTACT PHONE: \_\_\_\_\_

CONT. FACTOR: Equipment Failure SPILL REPORTED BY: Other  
 FACILITY TYPE: Passenger Vehicle WATERBODY: \_\_\_\_\_

### **CALLER REMARKS:**

Caller states approx. half gallon of muriatic acid leaked from a 1-gallon container (which was not labeled correctly) into a passenger vehicle owned by Mr. John Dodd, who just purchased the material from Rochester Standard Building Supply. HAZMAT team responded, found leaking container, and fire department flushed the car with water (parked on gravel/no ca basins around).

MATERIAL	CLASS	SPILLED	RECOVERED	RESOURCES AFFECTED
muriatic acid	Hazardous Material	1 G		Soil,
muriatic acid	Hazardous Material	1 G		Air,

### POTENTIAL SPILLERS

COMPANY	ADDRESS	CONTACT
john dodd (vehicle owner)	649 garson avenue rochester NY	(716) 288-7008

Tank No.	Tank Size	Material	Cause	Source	Test Method	Leak Rate	Gross Failure
----------	-----------	----------	-------	--------	-------------	-----------	---------------

### **DEC REMARKS:**

2/16/11: NO FURTHER INFORMATION AVAILABLE . SPILL FILE CLOSED ON DATABASE . PAPER FILE REMOVED PER FILE RETENTION POLICY. NOTE - THIS SPILL BEING UPDATED ON THE DATABASE - SPILL RECEIVED PRIOR TO DEPARTMENT INVOLVEMENT .

PIN                      T & A                      COST CENTER

CLASS: D4              CLOSE DATE: 02/16/2011              MEETS STANDARDS: False



# NYSDEC SPILL REPORT FORM



DEC REGION: 8 SPILL NUMBER: 8606713  
 SPILL NAME: MONROE TAPE PROCESSING DEC LEAD: BWFINSTE  
 SPILL DATE: 01/31/1987 SPILL TIME: 1:00 pm  
 CALL RECEIVED DATE: 01/31/1987 RECEIVED TIME: 1:30 pm

### SPILL LOCATION

PLACE: MONROE TAPE PROCESSING COUNTY: Monroe  
 STREET: 1237 EAST MAIN STREET TOWN/CITY: Rochester (c)  
 COMMUNITY: ROCHESTER  
 CONTACT: \_\_\_\_\_ CONTACT PHONE: \_\_\_\_\_

CONT. FACTOR: Equipment Failure SPILL REPORTED BY: Fire Department  
 FACILITY TYPE: Commercial/Industrial WATERBODY: \_\_\_\_\_

**CALLER REMARKS:**  
 INDUSTRIAL HEATER OVERFLOWED OIL FROM SECOND FLOOR TO FIRST FLOOR.

MATERIAL	CLASS	SPILLED	RECOVERED	RESOURCES AFFECTED
#2 fuel oil	Petroleum	5 G	0 G	Soil,

### POTENTIAL SPILLERS

COMPANY	ADDRESS	CONTACT
MONROE TAPE PROCESSING	1237 EAST MAIN STREET ROCHESTER NY	

Tank No.	Tank Size	Material	Cause	Source	Test Method	Leak Rate	Gross Failure
----------	-----------	----------	-------	--------	-------------	-----------	---------------

### DEC REMARKS:

Prior to Sept, 2004 data translation this spill Lead\_DEC Field was "BF"  
 ROCHESTER HAZMAT TEAM RESPONDED AND PROVIDED CLEANUP .

09/28/95: This is additional information about material spilled from the translation of the old spill file: NO. 2 FUEL.

5/1/01: PAPER FILE REMOVED AS PER PAPER RETENTION POLICY .

PIN                      T & A                      COST CENTER

CLASS: C3              CLOSE DATE: 02/01/1987              MEETS STANDARDS: True

Created On: 02/04/1987

Date Printed: 4/30/2018

Last Updated: 04/03/2002

**ERIS**  
ENVIRONMENTAL RISK INFORMATION SERVICES



# DATABASE REPORT

**Project Property:** *Rochester E Main St and Laura St  
Parcels  
East Main Street  
Rochester NY 14609*

**Project No:** *2181125*

**Report Type:** *Database Report*

**Order No:** *20180423018*

**Requested by:** *LaBella Associates*

**Date Completed:** *April 24, 2018*

**Environmental Risk  
Information Services**  
A division of Glacier Media Inc.  
P: 1.866.517.5204  
E: [info@erisinfo.com](mailto:info@erisinfo.com)

**[www.erisinfo.com](http://www.erisinfo.com)**



# Table of Contents

Table of Contents.....	2
Executive Summary.....	3
Executive Summary: Report Summary.....	4
Executive Summary: Site Report Summary - Project Property.....	7
Executive Summary: Site Report Summary - Surrounding Properties.....	8
Executive Summary: Summary by Data Source.....	21
Map.....	37
Aerial.....	40
Topographic Map.....	41
Detail Report.....	42
Unplottable Summary.....	429
Unplottable Report.....	433
Appendix: Database Descriptions.....	475
Definitions.....	484

## **Notice: IMPORTANT LIMITATIONS and YOUR LIABILITY**

**Reliance on information in Report:** This report DOES NOT replace a full Phase I Environmental Site Assessment but is solely intended to be used as database review of environmental records.

**License for use of information in Report:** No page of this report can be used without this cover page, this notice and the project property identifier. The information in Report(s) may not be modified or re-sold.

**Your Liability for misuse:** Using this Service and/or its reports in a manner contrary to this Notice or your agreement will be in breach of copyright and contract and ERIS may obtain damages for such mis-use, including damages caused to third parties, and gives ERIS the right to terminate your account, rescind your license to any previous reports and to bar you from future use of the Service.

**No warranty of Accuracy or Liability for ERIS:** The information contained in this report has been produced by ERIS Information Inc. ("ERIS") using various sources of information, including information provided by Federal and State government departments. The report applies only to the address and up to the date specified on the cover of this report, and any alterations or deviation from this description will require a new report. This report and the data contained herein does not purport to be and does not constitute a guarantee of the accuracy of the information contained herein and does not constitute a legal opinion nor medical advice. Although ERIS has endeavored to present you with information that is accurate, ERIS disclaims, any and all liability for any errors, omissions, or inaccuracies in such information and data, whether attributable to inadvertence, negligence or otherwise, and for any consequences arising therefrom. Liability on the part of ERIS is limited to the monetary value paid for this report.

**Trademark and Copyright:** You may not use the ERIS trademarks or attribute any work to ERIS other than as outlined above. This Service and Report(s) are protected by copyright owned by ERIS Information Inc. Copyright in data used in the Service or Report(s) (the "Data") is owned by ERIS or its licensors. The Service, Report(s) and Data may not be copied or reproduced in whole or in any substantial part without prior written consent of ERIS.

# Executive Summary

## Property Information:

**Project Property:** *Rochester E Main St and Laura St Parcels  
East Main Street Rochester NY 14609*

**Project No:** *2181125*

### **Coordinates:**

**Latitude:** *43.161979*  
**Longitude:** *-77.57917*  
**UTM Northing:** *4,782,031.93*  
**UTM Easting:** *290,324.51*  
**UTM Zone:** *UTM Zone 18T*

**Elevation:** *489 FT*

## Order Information:

**Order No:** *20180423018*  
**Date Requested:** *April 23, 2018*  
**Requested by:** *LaBella Associates*  
**Report Type:** *Database Report*

## Historicals/Products:

**City Directory Search** *CD - 2 Street Search*  
**ERIS Xplorer** *[ERIS Xplorer - Interactive Viewer](#)*  
**Excel Add-On** *Excel Add-On*  
**Fire Insurance Maps** *US Fire Insurance Maps*  
**Physical Setting Report (PSR)** *PSR*  
**Topographic Map** *Topographic Maps*

# Executive Summary: Report Summary

Database	Searched	Search Radius	Project Property	Within 0.12mi	.125mi to 0.25mi	0.25mi to 0.50mi	0.50mi to 1.00mi	Total
<b>Standard Environmental Records</b>								
<b>Federal</b>								
NPL	Y	1	0	0	0	0	0	0
PROPOSED NPL	Y	1	0	0	0	0	0	0
DELETED NPL	Y	.5	0	0	0	0	-	0
SEMS	Y	.5	0	0	0	0	-	0
SEMS ARCHIVE	Y	.5	0	0	0	0	-	0
CERCLIS	Y	.5	0	0	0	0	-	0
CERCLIS NFRAP	Y	.5	0	0	0	0	-	0
CERCLIS LIENS	Y	PO	0	-	-	-	-	0
RCRA CORRACTS	Y	1	0	0	0	0	1	1
RCRA TSD	Y	.5	0	0	0	0	-	0
RCRA LQG	Y	.25	0	0	0	-	-	0
RCRA SQG	Y	.25	0	0	0	-	-	0
RCRA CESQG	Y	.25	0	2	1	-	-	3
RCRA NON GEN	Y	.25	0	9	4	-	-	13
FED ENG	Y	.5	0	0	0	0	-	0
FED INST	Y	.5	0	0	0	0	-	0
ERNS 1982 TO 1986	Y	PO	0	-	-	-	-	0
ERNS 1987 TO 1989	Y	PO	0	-	-	-	-	0
ERNS	Y	PO	0	-	-	-	-	0
FED BROWNFIELDS	Y	.5	0	0	0	2	-	2
FEMA UST	Y	.25	0	0	0	-	-	0
SEMS LIEN	Y	PO	0	-	-	-	-	0
<b>State</b>								
SHWS	Y	1	0	0	0	4	1	5
DSHW	Y	1	0	0	0	0	0	0
VAPOR	Y	1	0	0	0	1	0	1
SWF/LF	Y	.5	0	1	0	1	-	2
LST	Y	.5	0	2	0	15	-	17

<b>Database</b>	<b>Searched</b>	<b>Search Radius</b>	<b>Project Property</b>	<b>Within 0.12mi</b>	<b>.125mi to 0.25mi</b>	<b>0.25mi to 0.50mi</b>	<b>0.50mi to 1.00mi</b>	<b>Total</b>
DELISTED LST	Y	.5	0	0	0	0	-	0
UST	Y	.25	0	6	7	-	-	13
AST	Y	.25	0	1	0	-	-	1
DELISTED TANKS	Y	.25	0	0	0	-	-	0
TANKS	Y	.25	0	0	1	-	-	1
CBS	Y	.25	0	0	0	-	-	0
MOSF	Y	.5	0	0	0	0	-	0
NY ENG	Y	.5	0	0	0	2	-	2
NY INST	Y	.5	0	0	0	2	-	2
VCP	Y	.5	0	0	0	0	-	0
ERP	Y	.5	0	1	0	0	-	1
BROWNFIELDS	Y	.5	0	0	0	2	-	2
<b>Tribal</b>								
INDIAN LUST	Y	.5	0	0	0	0	-	0
INDIAN UST	Y	.25	0	0	0	-	-	0
DELISTED ILST	Y	.5	0	0	0	0	-	0
DELISTED IUST	Y	.25	0	0	0	-	-	0
<b>County</b>								
CORTLAND TANKS	Y	.25	0	0	0	-	-	0
NASSAU TANKS	Y	.25	0	0	0	-	-	0
ROCKLAND TANKS	Y	.25	0	0	0	-	-	0
SUFFOLK TANKS	Y	.25	0	0	0	-	-	0
WSTCHST TANKS	Y	.25	0	0	0	-	-	0
DELISTED COUNTY	Y	.25	0	0	0	-	-	0
<b><u>Additional Environmental Records</u></b>								
<b>Federal</b>								
FINDS/FRS	Y	PO	0	7	-	-	-	7
TRIS	Y	PO	0	-	-	-	-	0
HMIRS	Y	.125	0	0	-	-	-	0
NCDL	Y	PO	0	-	-	-	-	0
ODI	Y	.5	0	0	0	0	-	0
IODI	Y	.5	0	0	0	0	-	0
TSCA	Y	.125	0	0	-	-	-	0
HIST TSCA	Y	.125	0	0	-	-	-	0
FTTS ADMIN	Y	PO	0	-	-	-	-	0
FTTS INSP	Y	PO	0	-	-	-	-	0
PRP	Y	PO	0	2	-	-	-	2
SCRD DRYCLEANER	Y	.5	0	0	0	0	-	0
ICIS	Y	PO	0	3	-	-	-	3

Database	Searched	Search Radius	Project Property	Within 0.12mi	.125mi to 0.25mi	0.25mi to 0.50mi	0.50mi to 1.00mi	Total
FED DRYCLEANERS	Y	.25	0	0	0	-	-	0
DELISTED FED DRY	Y	.25	0	0	0	-	-	0
FUDS	Y	1	0	0	0	1	0	1
MLTS	Y	PO	0	-	-	-	-	0
HIST MLTS	Y	PO	0	-	-	-	-	0
MINES	Y	.25	0	0	0	-	-	0
ALT FUELS	Y	.25	0	0	0	-	-	0
SUPERFUND ROD	Y	1	0	0	0	0	0	0
SSTS	Y	.25	0	0	0	-	-	0
PCB	Y	.5	0	0	0	0	-	0
<b>State</b>								
HSWDS	Y	1	0	0	5	0	0	5
NY SPILLS	Y	.25	0	24	47	-	-	71
DRYCLEANERS	Y	.25	0	0	0	-	-	0
NY MANIFEST	Y	.125	0	8	-	-	-	8
<b>Tribal</b>	<b>No Tribal additional environmental record sources available for this State.</b>							
<b>County</b>								
E DESIGNATION	Y	.125	0	0	-	-	-	0
<b>Total:</b>			0	66	65	30	2	163

\* PO – Property Only

\* 'Property and adjoining properties' database search radii are set at 0.25 miles.

## Executive Summary: Site Report Summary - Project Property

<i>Map Key</i>	<i>DB</i>	<i>Company/Site Name</i>	<i>Address</i>	<i>Direction</i>	<i>Distance (mi/ft)</i>	<i>Elev Diff (ft)</i>	<i>Page Number</i>
----------------	-----------	--------------------------	----------------	------------------	-------------------------	-----------------------	--------------------

No records found in the selected databases for the project property.

## Executive Summary: Site Report Summary - Surrounding Properties

Map Key	DB	Company/Site Name	Address	Direction	Distance (mi/ft)	Elev Diff (ft)	Page Number
<a href="#">1</a>	UST	CITY OF ROCHESTER	FKA MAIN PICK'N PAY 1200 EAST MAIN STREET ROCHESTER NY 14609 <i>Site ID   Site Status:</i> 50129   Unregulated/Closed	WSW	0.00 / 11.94	3	<a href="#">42</a>
<a href="#">2</a>	ERP	1200 E. Main Street	1200 E. Main Street Rochester NY 14609-	WSW	0.00 / 21.68	3	<a href="#">48</a>
<a href="#">2</a>	FINDS/FRS	ROCHESTER CITY OF PIC N PAY	1200 E MAIN ST ROCHESTER NY 14609-6907	WSW	0.00 / 21.68	3	<a href="#">51</a>
<a href="#">2</a>	RCRA NON GEN	ROCHESTER CITY OF PIC N PAY	1200 E MAIN ST ROCHESTER NY 14609-6907	WSW	0.00 / 21.68	3	<a href="#">51</a>
<a href="#">3</a>	FINDS/FRS	GENERAL WOODWORK	1237 MAIN ST E ROCHESTER NY 14609	SSE	0.01 / 35.60	1	<a href="#">55</a>
<a href="#">3</a>	ICIS	SUMNER FINISHING	1237 E MAIN ST ROCHESTER NY 14609	SSE	0.01 / 35.60	1	<a href="#">55</a>
<a href="#">3</a>	ICIS	SUMNER FINISHING	1237 E MAIN ST ROCHESTER NY 14609	SSE	0.01 / 35.60	1	<a href="#">56</a>
<a href="#">3</a>	NY MANIFEST	LAMINATING ARTS OF NEW YORK INCORPORATED	1237 EAST MAIN STREET ROCHESTER NY 14609	SSE	0.01 / 35.60	1	<a href="#">56</a>
<a href="#">3</a>	NY MANIFEST	SUMNER FINISHING	1237 EAST MAIN STREET ROCHESTER NY 14609	SSE	0.01 / 35.60	1	<a href="#">78</a>
<a href="#">3</a>	PRP	LAMINATING ARTS & FINISHES INC	1237 E. MAIN STREET 1237 E. MAIN STREET ROCHESTER NY 14609	SSE	0.01 / 35.60	1	<a href="#">82</a>
<a href="#">3</a>	PRP	LAMINATING ARTS & FINISHES INC	1237 E. MAIN STREET ROCHESTER NY 14609	SSE	0.01 / 35.60	1	<a href="#">82</a>
<a href="#">3</a>	NY SPILLS	MONROE TAPE PROCESSING	1237 EAST MAIN STREET ROCHESTER NY <i>Site ID   Close Date:</i> 234022   1987-02-01 00:00:00	SSE	0.01 / 35.60	1	<a href="#">82</a>

Map Key	DB	Company/Site Name	Address	Direction	Distance (mi/ft)	Elev Diff (ft)	Page Number
<a href="#">3</a>	NY SPILLS	1237 EAST MAIN STREET	1237 EAST MAIN STREET ROCHESTER NY	SSE	0.01 / 35.60	1	<a href="#">83</a>
			<i>Site ID   Close Date:</i> 445100   2011-02-16 00:00:00				
<a href="#">3</a>	NY SPILLS	FEDDER INDUSTRIAL PARK	1237 EAST MAIN STREET ROCHESTER NY 14609	SSE	0.01 / 35.60	1	<a href="#">84</a>
			<i>Site ID   Close Date:</i> 439544   2011-05-20 00:00:00				
<a href="#">3</a>	NY SPILLS	SUMNER FINISHING	1237 EAST MAIN STREET ROCHESTER NY	SSE	0.01 / 35.60	1	<a href="#">85</a>
			<i>Site ID   Close Date:</i> 234021   2004-03-03 00:00:00				
<a href="#">3</a>	UST	FEDDER INDUSTRIAL PARK	1237 EAST MAIN STREET ROCHESTER NY 14609	SSE	0.01 / 35.60	1	<a href="#">85</a>
			<i>Site ID   Site Status:</i> 50412   Unregulated/Closed				
<a href="#">4</a>	NY SPILLS	IPS MACDONALD PRINTING CO	1233 EAST MAIN STREET ROCHESTER NY 14609	S	0.01 / 38.42	1	<a href="#">88</a>
			<i>Site ID   Close Date:</i> 161867   1990-10-11 00:00:00				
<a href="#">4</a>	SWF/LF	Tom & Paul's Tire Trax Inc	1233 East Main Street Rochester NY 14609	S	0.01 / 38.42	1	<a href="#">89</a>
<a href="#">5</a>	FINDS/FRS	LAMINATING ARTS OF NY	1237 E MAIN ST ROCHESTER NY 14609	SSE	0.01 / 39.28	1	<a href="#">89</a>
<a href="#">5</a>	FINDS/FRS	FEDDER INDUSTRIAL PARK INC	1237 E MAIN ST ROCHESTER NY 14609	SSE	0.01 / 39.28	1	<a href="#">89</a>
<a href="#">5</a>	FINDS/FRS	SUMNER FINISHING	1237 E MAIN ST ROCHESTER NY 14609	SSE	0.01 / 39.28	1	<a href="#">90</a>
<a href="#">5</a>	NY MANIFEST	R P FEDDER	1237 E MAIN ST ROCHESTER NY 14609	SSE	0.01 / 39.28	1	<a href="#">91</a>
<a href="#">5</a>	RCRA NON GEN	SUMNER FINISHING INC	1237 E MAIN ST ROCHESTER NY 14609	SSE	0.01 / 39.28	1	<a href="#">98</a>
<a href="#">5</a>	RCRA NON GEN	LAMINATING ARTS OF NY	1237 E MAIN ST ROCHESTER NY 14609	SSE	0.01 / 39.28	1	<a href="#">104</a>
<a href="#">5</a>	RCRA NON GEN	NYSDEC/SUMNER FINISHING	1237 E MAIN ST ROCHESTER NY 14603	SSE	0.01 / 39.28	1	<a href="#">108</a>
<a href="#">5</a>	RCRA NON GEN	FEDDER INDUSTRIAL PARK INC	1237 E MAIN ST ROCHESTER NY 14609	SSE	0.01 / 39.28	1	<a href="#">112</a>



Map Key	DB	Company/Site Name	Address	Direction	Distance (mi/ft)	Elev Diff (ft)	Page Number
<a href="#">6</a>	UST	QUAKER STATE OIL REF CORP	1221 EAST MAIN STREET ROCHESTER NY 14609 <i>Site ID   Site Status:</i> 49000   Unregulated/Closed	SW	0.01 / 39.78	1	<a href="#">119</a>
<a href="#">7</a>	AST	FIRST STUDENT INC #20060	1185 EAST MAIN STREET ROCHESTER NY 14609 <i>Site ID   Site Status:</i> 50202   Active	WSW	0.01 / 42.40	3	<a href="#">125</a>
<a href="#">7</a>	FINDS/FRS	FIRST STUDENT, INC. #20060	1185 EAST MAIN STREET ROCHESTER NY 14609	WSW	0.01 / 42.40	3	<a href="#">131</a>
<a href="#">7</a>	FINDS/FRS	LAIDLAW TRANSIT INC	1185 E MAIN ST ROCHESTER NY 14609	WSW	0.01 / 42.40	3	<a href="#">132</a>
<a href="#">7</a>	ICIS	FIRST STUDENT INC # 20060	1185 EAST MAIN STREET ROCHESTER NY 14609	WSW	0.01 / 42.40	3	<a href="#">132</a>
<a href="#">7</a>	LST	NATIONAL SCHOOL BUS	1185 EAST MAIN STREET ROCHESTER NY <i>Site ID   Close Date:</i> 191847   2009-05-27 00:00:00	WSW	0.01 / 42.40	3	<a href="#">132</a>
<a href="#">7</a>	LST	NATIONAL SCHOOL BUS	1185 EAST MAIN STREET ROCHESTER NY 14609 <i>Site ID   Close Date:</i> 191845   1990-05-16 00:00:00	WSW	0.01 / 42.40	3	<a href="#">133</a>
<a href="#">7</a>	NY MANIFEST	LAIDLAW TRANSIT	1185 E MAIN ST ROCHESTER NY 14609	WSW	0.01 / 42.40	3	<a href="#">134</a>
<a href="#">7</a>	RCRA CESQG	LAIDLAW TRANSIT INC	1185 E MAIN ST ROCHESTER NY 14609	WSW	0.01 / 42.40	3	<a href="#">137</a>
<a href="#">7</a>	NY SPILLS	LAIDLAW ENVIRONMENTAL	1185 EAST MAIN STREET ROCHESTER NY <i>Site ID   Close Date:</i> 191848   1999-07-16 00:00:00	WSW	0.01 / 42.40	3	<a href="#">141</a>
<a href="#">7</a>	NY SPILLS	NATIONAL SCHOOL BUS	1185 EAST MAIN STREET ROCHESTER NY <i>Site ID   Close Date:</i> 191846   1993-05-04 00:00:00	WSW	0.01 / 42.40	3	<a href="#">141</a>
<a href="#">7</a>	UST	FIRST STUDENT INC #20060	1185 EAST MAIN STREET ROCHESTER NY 14609 <i>Site ID   Site Status:</i> 50202   Active	WSW	0.01 / 42.40	3	<a href="#">142</a>
<a href="#">8</a>	NY SPILLS	CONRAIL RAIL ROAD YARDS	1174 EAST MAIN STREET ROCHESTER NY <i>Site ID   Close Date:</i> 192057   1976-10-27 00:00:00	W	0.03 / 145.69	5	<a href="#">147</a>

<b>Map Key</b>	<b>DB</b>	<b>Company/Site Name</b>	<b>Address</b>	<b>Direction</b>	<b>Distance (mi/ft)</b>	<b>Elev Diff (ft)</b>	<b>Page Number</b>
<a href="#">9</a>	NY MANIFEST	SOFIA AUTOMOTIVE CENTER	20 PALMER STREET ROCHESTER NY 14609	SE	0.03 / 146.01	0	<a href="#">148</a>
<a href="#">9</a>	RCRA CESQG	SOFIA COLLISION	20 PALMER ST ROCHESTER NY 14609	SE	0.03 / 146.01	0	<a href="#">194</a>
<a href="#">9</a>	NY SPILLS	SOFIA COLLISION & FRAME	20 PALMER STREET ROCHESTER NY 14609 <i>Site ID   Close Date:</i> 232922   2005-03-23 00:00:00	SE	0.03 / 146.01	0	<a href="#">199</a>
<a href="#">10</a>	NY SPILLS	VACANT PROPERTY	46 BALDWIN STREET ROCHESTER NY 14609 <i>Site ID   Close Date:</i> 386715   2007-11-19 00:00:00	ENE	0.04 / 191.97	-1	<a href="#">200</a>
<a href="#">11</a>	NY SPILLS	EAST MAIN (#1157) STREET	1157 EAST MAIN STREET ROCHESTER NY <i>Site ID   Close Date:</i> 161279   1987-12-23 00:00:00	W	0.06 / 311.43	5	<a href="#">201</a>
<a href="#">12</a>	NY SPILLS	AUTO ZONE	1154 EAST MAIN STREET ROCHESTER NY 14609 <i>Site ID   Close Date:</i> 178473   2005-04-14 00:00:00	W	0.06 / 318.33	5	<a href="#">202</a>
<a href="#">12</a>	UST	AUTO ZONE	1154 EAST MAIN STREET ROCHESTER NY 14609 <i>Site ID   Site Status:</i> 51498   Unregulated/Closed	W	0.06 / 318.33	5	<a href="#">202</a>
<a href="#">13</a>	UST	NOHLE BROS REALTY	1144 E MAIN ST ROCHESTER NY 14609 <i>Site ID   Site Status:</i> 48052   Unregulated/Closed	W	0.07 / 355.37	6	<a href="#">206</a>
<a href="#">14</a>	NY SPILLS	ROCHESTER TRANSIT SERVICE	1300 EAST MAIN STREET ROCHESTER NY 14609 <i>Site ID   Close Date:</i> 323019   1988-12-06 00:00:00	ESE	0.07 / 376.98	-1	<a href="#">210</a>
<a href="#">15</a>	NY SPILLS	JACKSON (MADDIE) RESIDENCE	311 GARSON AVENUE ROCHESTER NY 14609 <i>Site ID   Close Date:</i> 336350   2005-01-25 00:00:00	N	0.09 / 455.38	-4	<a href="#">211</a>
<a href="#">16</a>	NY SPILLS	1311 EAST MAIN STREET	1311 EAST MAIN STREET ROCHESTER NY <i>Site ID   Close Date:</i> 550012	ESE	0.09 / 458.56	-1	<a href="#">212</a>
<a href="#">17</a>	NY SPILLS	1130 EAST MAIN STREET	1130 EAST MAIN STREET ROCHESTER NY 14609 <i>Site ID   Close Date:</i> 209063   2003-05-20 00:00:00	W	0.09 / 492.42	6	<a href="#">213</a>
<a href="#">18</a>	NY SPILLS	(C) ROCHESTER SOLID WASTE	270 GARSON AVENUE ROCHESTER NY <i>Site ID   Close Date:</i> 279722   1995-03-29 00:00:00	NNW	0.09 / 496.35	-3	<a href="#">214</a>
<a href="#">19</a>	NY SPILLS	ALLING & COREY TRUCKING	37 BRECK STREET ROCHESTER NY	SE	0.10 / 523.47	0	<a href="#">214</a>

<b>Map Key</b>	<b>DB</b>	<b>Company/Site Name</b>	<b>Address</b>	<b>Direction</b>	<b>Distance (mi/ft)</b>	<b>Elev Diff (ft)</b>	<b>Page Number</b>
			<b>Site ID   Close Date:</b> 201470   1995-12-05 00:00:00				
<a href="#">19</a>	NY SPILLS	MONROE FGZ OPERATORS	39 BRECK ST ROCHESTER NY	SE	0.10 / 523.47	0	<a href="#">215</a>
			<b>Site ID   Close Date:</b> 244326   1997-09-24 00:00:00				
<a href="#">19</a>	NY SPILLS	WEGMANS TRACTOR TRAILER	39 BRECK STREET ROCHESTER NY	SE	0.10 / 523.47	0	<a href="#">216</a>
			<b>Site ID   Close Date:</b> 319971   1997-09-26 00:00:00				
<a href="#">20</a>	NY MANIFEST	THOMAS G MAGUIRE REAL ESTATE	1115 EAST MAIN STREET ROCHESTER NY 14609	W	0.11 / 566.42	7	<a href="#">217</a>
<a href="#">20</a>	NY MANIFEST	WR GACE	1115 EAST MAIN ST ROCHESTER NY 14609	W	0.11 / 566.42	7	<a href="#">219</a>
<a href="#">20</a>	NY MANIFEST	APPLIED IMAGE	1115 EAST MAIN ST ROCHESTER NY 14608	W	0.11 / 566.42	7	<a href="#">221</a>
<a href="#">20</a>	RCRA NON GEN	MARCOR OF NEW YORK INC	1115 MAIN ST E ROCHESTER NY 14609	W	0.11 / 566.42	7	<a href="#">227</a>
<a href="#">20</a>	RCRA NON GEN	1115 E MAIN STREET BUSINESS PARK	1115 E MAIN ST ROCHESTER NY 14609	W	0.11 / 566.42	7	<a href="#">230</a>
<a href="#">20</a>	RCRA NON GEN	APPLIED GLASSTEC INC	1115 E MAIN ST - 1ST FL NE COR ROCHESTER NY 14609	W	0.11 / 566.42	7	<a href="#">234</a>
<a href="#">20</a>	NY SPILLS	DUNCAN TSAY	1115 EAST MAIN STREET ROCHESTER NY 14609	W	0.11 / 566.42	7	<a href="#">237</a>
			<b>Site ID   Close Date:</b> 108112   1996-11-04 00:00:00				
<a href="#">20</a>	NY SPILLS	MAGUIRE PROPERTY	1115 EAST MAIN STREET 410 GOODMAN STREET ROCHESTER NY 14609	W	0.11 / 566.42	7	<a href="#">238</a>
			<b>Site ID   Close Date:</b> 457735   2012-06-21 00:00:00				
<a href="#">21</a>	RCRA NON GEN	AZTEC INDUSTRIES-DIV HARRUT INC	1112 E MAIN ST ROCHESTER NY 14609-6906	W	0.11 / 580.09	7	<a href="#">239</a>
<a href="#">22</a>	NY SPILLS	58 BRECK STREET	58 BRECK STREET ROCHESTER NY	SE	0.12 / 619.77	0	<a href="#">243</a>
			<b>Site ID   Close Date:</b> 550011				
<a href="#">23</a>	NY SPILLS	ST MARTHE RESIDENCE	551 HAYWARD AVENUE ROCHESTER NY	ENE	0.12 / 641.03	4	<a href="#">244</a>
			<b>Site ID   Close Date:</b> 425036   2010-03-05 00:00:00				

<b>Map Key</b>	<b>DB</b>	<b>Company/Site Name</b>	<b>Address</b>	<b>Direction</b>	<b>Distance (mi/ft)</b>	<b>Elev Diff (ft)</b>	<b>Page Number</b>
<a href="#">24</a>	NY SPILLS	SUSPECTED DRUG HOUSE	31 GRAND AVENUE ROCHESTER NY	NNW	0.15 / 797.11	-5	<a href="#">245</a>
<i>Site ID   Close Date:</i> 111703   2003-05-21 00:00:00							
<a href="#">25</a>	NY SPILLS	CITY OF ROCHESTER	414 GARSON AVE ROCHESTER NY	NE	0.15 / 806.70	1	<a href="#">245</a>
<i>Site ID   Close Date:</i> 239488   1995-11-21 00:00:00							
<a href="#">26</a>	NY SPILLS	J M MASTRO	9 GRAND AVENUE ROCHESTER NY	NNW	0.16 / 825.55	-5	<a href="#">246</a>
<i>Site ID   Close Date:</i> 323690   1998-08-25 00:00:00							
<a href="#">27</a>	NY SPILLS	FORMER GASOLINE STATION	32 WEBSTER AVENUE ROCHESTER NY 14609	NW	0.16 / 831.70	-2	<a href="#">247</a>
<i>Site ID   Close Date:</i> 511035							
<a href="#">27</a>	UST	32 WEBSTER AVENUE	32 WEBSTER AVENUE ROCHESTER NY 14609	NW	0.16 / 831.70	-2	<a href="#">248</a>
<i>Site ID   Site Status:</i> 522573   Unregulated/Closed							
<a href="#">28</a>	NY SPILLS	CONRAIL	GOODMAN & MAIN STREET ROCHESTER NY	W	0.17 / 918.97	9	<a href="#">251</a>
<i>Site ID   Close Date:</i> 187829   1990-03-15 00:00:00							
<a href="#">28</a>	NY SPILLS	ROCHESTER STEEL TREATING	EAST MAIN & GOODMAN STS ROCHESTER NY	W	0.17 / 918.97	9	<a href="#">252</a>
<i>Site ID   Close Date:</i> 305114   1986-06-01 00:00:00							
<a href="#">29</a>	RCRA NON GEN	HILLSIDE FAMILY OF AGENCIES	1 MUSTARD ST ROCHESTER NY 14609	ESE	0.18 / 931.09	-1	<a href="#">253</a>
<a href="#">29</a>	NY SPILLS	RECKITT & COLMAN	1 MUSTARD STREET ROCHESTER NY 14609	ESE	0.18 / 931.09	-1	<a href="#">270</a>
<i>Site ID   Close Date:</i> 170588   1997-01-06 00:00:00							
<a href="#">29</a>	NY SPILLS	R. T. FRENCH COMPANY	1 MUSTARD STREET ROCHESTER NY 14609	ESE	0.18 / 931.09	-1	<a href="#">270</a>
<i>Site ID   Close Date:</i> 127213   1989-04-17 00:00:00							
<a href="#">29</a>	NY SPILLS	AL SIEGEL CENTER	1 MUSTARD STREET ROCHESTER NY	ESE	0.18 / 931.09	-1	<a href="#">271</a>
<i>Site ID   Close Date:</i> 127211   2001-01-31 00:00:00							
<a href="#">29</a>	NY SPILLS	R. T. FRENCH COMPANY	1 MUSTARD STREET ROCHESTER NY	ESE	0.18 / 931.09	-1	<a href="#">272</a>
<i>Site ID   Close Date:</i> 127212   2004-06-18 00:00:00							
<a href="#">29</a>	NY SPILLS	GRIFFITH OIL	1 MUSTARD ST ROCHESTER NY	ESE	0.18 / 931.09	-1	<a href="#">272</a>
<i>Site ID   Close Date:</i> 190921   1997-10-01 00:00:00							
<a href="#">29</a>	NY SPILLS	AL SIGL CENTER	1 MUSTARD STREET ROCHESTER NY	ESE	0.18 / 931.09	-1	<a href="#">273</a>

Map Key	DB	Company/Site Name	Address	Direction	Distance (mi/ft)	Elev Diff (ft)	Page Number
<a href="#">29</a>	NY SPILLS	RT FRENCH COMPLEX	1 MUSTARD STREET ROCHESTER NY	ESE	0.18 / 931.09	-1	<a href="#">274</a>
<a href="#">29</a>	UST	XEROX CORPORATION	ONE MUSTARD STREET ROCHESTER NY 14609	ESE	0.18 / 931.09	-1	<a href="#">275</a>
<a href="#">29</a>	UST	WILSON ENTERPRISES	ONE MUSTARD STREET ROCHESTER NY 14609	ESE	0.18 / 931.09	-1	<a href="#">277</a>
<a href="#">29</a>	UST	AL SIGL COMMUNITY OF AGENCIES	1 MUSTARD STREET ROCHESTER NY 14609	ESE	0.18 / 931.09	-1	<a href="#">279</a>
<a href="#">30</a>	RCRA CESQG	CSX TRANSPORTATION INC	419 GOODMAN ST ROCHESTER NY 14609	W	0.18 / 945.06	9	<a href="#">282</a>
<a href="#">31</a>	NY SPILLS	CSX RAILYARD	410 NORTH GOODMAN STREET ROCHESTER NY 14609	W	0.18 / 968.82	9	<a href="#">290</a>
<a href="#">31</a>	UST	EAST MAIN BUSINESS PARK	410 NORTH GOODMAN AND 1115 EAST MAIN STREET ROCHESTER NY 14609	W	0.18 / 968.82	9	<a href="#">291</a>
<a href="#">32</a>	NY SPILLS	RG&E ENERGY CONTROL CENTER	400 GOODMAN STREET NORTH ROCHESTER NY 14609	W	0.18 / 971.83	9	<a href="#">295</a>
<a href="#">33</a>	HSWDS	Conrail Rail Yards	400 N. Goodman St Rochester 14609 NY	W	0.19 / 985.46	9	<a href="#">296</a>
<a href="#">33</a>	HSWDS	Conrail Rail Yards	400 N. Goodman St Rochester 14609 NY	W	0.19 / 985.46	9	<a href="#">297</a>
<a href="#">33</a>	HSWDS	Conrail Rail Yards	400 N. Goodman St Rochester 14609 NY	W	0.19 / 985.46	9	<a href="#">298</a>
<a href="#">33</a>	HSWDS	Conrail Rail Yards	400 N. Goodman St Rochester NY	W	0.19 / 985.46	9	<a href="#">299</a>
<a href="#">33</a>	HSWDS	Conrail Rail Yards	400 N. Goodman St Rochester 14609 NY	W	0.19 / 985.46	9	<a href="#">300</a>

Map Key	DB	Company/Site Name	Address	Direction	Distance (mi/ft)	Elev Diff (ft)	Page Number
<a href="#">33</a>	TANKS	CSX TRANSPORTATION INC	400 NORTH GOODMAN YARD ROCHESTER NY 14609 <i>Site ID   Site Status:</i> 49821   Active	W	0.19 / 985.46	9	<a href="#">301</a>
<a href="#">33</a>	RCRA NON GEN	CSX TRANSPORTATION INC	400 N GOODMAN ST - NY745 ROCHESTER NY 14609	W	0.19 / 985.46	9	<a href="#">301</a>
<a href="#">33</a>	NY SPILLS	CONRAIL RAILYARD	400 NORTH GOODMAN ST ROCHESTER NY 14609 <i>Site ID   Close Date:</i> 297511   1992-02-26 00:00:00	W	0.19 / 985.46	9	<a href="#">304</a>
<a href="#">33</a>	NY SPILLS	CSX TRANSPORTATION	ROCHESTER YARD 400 NORTH GOODMAN STREET ROCHESTER NY 14609 <i>Site ID   Close Date:</i> 360350   2006-03-02 00:00:00	W	0.19 / 985.46	9	<a href="#">305</a>
<a href="#">33</a>	NY SPILLS	ROCHESTER YARD	400 NORTH GOODMAN STREET ROCHESTER NY 14609 <i>Site ID   Close Date:</i> 409132   2009-03-03 00:00:00	W	0.19 / 985.46	9	<a href="#">306</a>
<a href="#">33</a>	NY SPILLS	CSX RAIL YARD	400 NORTH GOODMAN STREET ROCHESTER NY 14609 <i>Site ID   Close Date:</i> 180009	W	0.19 / 985.46	9	<a href="#">306</a>
<a href="#">33</a>	NY SPILLS	CSX RAILYARD	400 NORTH GOODMAN STREET ROCHESTER NY 14609 <i>Site ID   Close Date:</i> 352772   2005-09-20 00:00:00	W	0.19 / 985.46	9	<a href="#">307</a>
<a href="#">33</a>	NY SPILLS	ROCHESTER YARD	400 NORTH GOODMAN ST. ROCHESTER NY 14609 <i>Site ID   Close Date:</i> 363429   2007-01-04 00:00:00	W	0.19 / 985.46	9	<a href="#">308</a>
<a href="#">33</a>	NY SPILLS	CSX RAILYARD	400 NORTH GOODMAN STREET ROCHESTER NY 14609 <i>Site ID   Close Date:</i> 396545   2008-06-05 00:00:00	W	0.19 / 985.46	9	<a href="#">309</a>
<a href="#">33</a>	NY SPILLS	ROCHESTER YARD	400 NORTH GOODMAN STREET ROCHESTER NY <i>Site ID   Close Date:</i> 180013   2004-02-09 00:00:00	W	0.19 / 985.46	9	<a href="#">310</a>
<a href="#">33</a>	NY SPILLS	CSX	400 NORTH GOODMAN STREET ROCHESTER NY 14609 <i>Site ID   Close Date:</i> 342780   2005-03-31 00:00:00	W	0.19 / 985.46	9	<a href="#">310</a>
<a href="#">33</a>	NY SPILLS	CSX TRANSPORT	400 NORTH GOODMAN ROAD ROCHESTER NY 14609 <i>Site ID   Close Date:</i> 490760   2014-01-14 00:00:00	W	0.19 / 985.46	9	<a href="#">311</a>
<a href="#">33</a>	NY SPILLS	RAILROAD BALAST	400 NORTH GOODMAN STREET	W	0.19 / 985.46	9	<a href="#">312</a>

Map Key	DB	Company/Site Name	Address	Direction	Distance (mi/ft)	Elev Diff (ft)	Page Number
			ROCHESTER NY				
			<i>Site ID   Close Date:</i> 180012   2003-10-20 00:00:00				
<a href="#">33</a>	NY SPILLS	CSX YARD	400 NORTH GOODMAN STREET ROCHESTER NY 14609 <i>Site ID   Close Date:</i> 180011   2002-10-09 00:00:00	W	0.19 / 985.46	9	<a href="#">313</a>
<a href="#">33</a>	NY SPILLS	CSX RAIL YARD	400 NORTH GOODMAN STREET ROCHESTER NY <i>Site ID   Close Date:</i> 180010   2001-12-05 00:00:00	W	0.19 / 985.46	9	<a href="#">313</a>
<a href="#">33</a>	NY SPILLS	CSX TRANSPORTATION CFX 6320	400 NORTH GOODMAN STREET ROCHESTER NY 14609 <i>Site ID   Close Date:</i> 500533   2014-12-08 00:00:00	W	0.19 / 985.46	9	<a href="#">314</a>
<a href="#">33</a>	NY SPILLS	GOODMAN YARD	400 NORTH GOODMAN ST ROCHESTER NY <i>Site ID   Close Date:</i> 503871   2015-01-27 00:00:00	W	0.19 / 985.46	9	<a href="#">315</a>
<a href="#">33</a>	NY SPILLS	BALLAST	400 N GOODMAN ST ROCHESTER NY <i>Site ID   Close Date:</i> 503870   2015-01-19 00:00:00	W	0.19 / 985.46	9	<a href="#">316</a>
<a href="#">33</a>	NY SPILLS	ROCHESTER RAIL YARD	400 NORTH GOODMAN ST ROCHESTER NY <i>Site ID   Close Date:</i> 507367   2015-05-03 00:00:00	W	0.19 / 985.46	9	<a href="#">317</a>
<a href="#">33</a>	NY SPILLS	CSX GOODMAN RAILYARD	400 NORTH GOODMAN STREET ROCHESTER NY 14609 <i>Site ID   Close Date:</i> 505048   2016-02-03 00:00:00	W	0.19 / 985.46	9	<a href="#">317</a>
<a href="#">33</a>	NY SPILLS	GOODMAN YARD	400 NORTH GOODMAN ST ROCHESTER NY <i>Site ID   Close Date:</i> 524915   2016-03-22 00:00:00	W	0.19 / 985.46	9	<a href="#">319</a>
<a href="#">33</a>	NY SPILLS	CSX - GOODMAN YARD	400 NORTH GOODMAN ST ROCHESTER NY <i>Site ID   Close Date:</i> 531756   2016-08-22 00:00:00	W	0.19 / 985.46	9	<a href="#">319</a>
<a href="#">33</a>	NY SPILLS	GOODMAN YARD	400 N. GOODMAN ST ROCHESTER NY <i>Site ID   Close Date:</i> 532022   2016-08-30 00:00:00	W	0.19 / 985.46	9	<a href="#">320</a>
<a href="#">33</a>	NY SPILLS	GOODMAN YARD	400 NORTH GOODMAN STREET ROCHESTER NY <i>Site ID   Close Date:</i> 535964   2016-11-28 00:00:00	W	0.19 / 985.46	9	<a href="#">321</a>
<a href="#">33</a>	NY SPILLS	CSX YARD	400 N GOODMAN ST ROCHESTER NY <i>Site ID   Close Date:</i> 533396   2016-10-12 00:00:00	W	0.19 / 985.46	9	<a href="#">322</a>

<b>Map Key</b>	<b>DB</b>	<b>Company/Site Name</b>	<b>Address</b>	<b>Direction</b>	<b>Distance (mi/ft)</b>	<b>Elev Diff (ft)</b>	<b>Page Number</b>
<a href="#">33</a>	NY SPILLS	RAILYARD GOODMAN	400 NORTH GOODMAN STREET ROCHESTER NY 14609 <i>Site ID   Close Date:</i> 541970   2017-03-10 00:00:00	W	0.19 / 985.46	9	<a href="#">323</a>
<a href="#">33</a>	NY SPILLS	MAIN LINE- MILE QC 370.0	400 NORTH GOODMAN STREET ROCHESTER NY <i>Site ID   Close Date:</i> 558766   2017-09-12 00:00:00	W	0.19 / 985.46	9	<a href="#">323</a>
<a href="#">33</a>	NY SPILLS	CSX RAIL YARD	400 NORTH GOODMAN STREET ROCHESTER NY <i>Site ID   Close Date:</i> 555320   2017-07-31 00:00:00	W	0.19 / 985.46	9	<a href="#">324</a>
<a href="#">34</a>	UST	DIMARCO CONSTRUCTORS CORP	1045 EAST MAIN STREET ROCHESTER NY 14609 <i>Site ID   Site Status:</i> 50451   Unregulated/Closed	W	0.20 / 1,062.44	12	<a href="#">325</a>
<a href="#">35</a>	NY SPILLS	(C) ROCHESTER SOLID WASTE	465 GARSON AVENUE ROCHESTER NY <i>Site ID   Close Date:</i> 236542   1994-11-23 00:00:00	ENE	0.21 / 1,093.98	0	<a href="#">328</a>
<a href="#">36</a>	NY SPILLS	NYSDOT (E.MAIN-RR ST)	EAST MAIN @ RR ST BRIDGE ROCHESTER NY <i>Site ID   Close Date:</i> 271556   1990-05-09 00:00:00	W	0.21 / 1,128.62	16	<a href="#">328</a>
<a href="#">37</a>	NY SPILLS	B.G. COSTITCH & SONS	271 HAYWARD AVENUE ROCHESTER NY 14609 <i>Site ID   Close Date:</i> 154240   2001-11-21 00:00:00	WNW	0.22 / 1,179.93	3	<a href="#">329</a>
<a href="#">37</a>	UST	B G COSTICH & SONS INC	271 HAYWARD AVENUE ROCHESTER NY 14609-6117 <i>Site ID   Site Status:</i> 47922   Unregulated/Closed	WNW	0.22 / 1,179.93	3	<a href="#">330</a>
<a href="#">38</a>	NY SPILLS	CONRAIL RR MVA	GOODMAN & CIRCLE ST ROCHESTER NY <i>Site ID   Close Date:</i> 149816   1986-06-01 00:00:00	WSW	0.23 / 1,220.21	9	<a href="#">342</a>
<a href="#">39</a>	NY SPILLS	PRIVATE RESD	61 Parcels Ave Rochester NY <i>Site ID   Close Date:</i> 462497   2012-03-28 00:00:00	NNE	0.23 / 1,228.13	-5	<a href="#">342</a>
<a href="#">40</a>	RCRA NON GEN	B & E DESIGNS COLORPRINT	50 PARSELLS AVE ROCHESTER NY 14609-5120	NNE	0.23 / 1,238.13	-5	<a href="#">343</a>
<a href="#">40</a>	RCRA NON GEN	50 PARCELLS AVENUE RE CO	50 PARCELLS AVE ROCHESTER NY 14609-5120	NNE	0.23 / 1,238.13	-5	<a href="#">347</a>
<a href="#">41</a>	NY SPILLS	MUNDORFF, DONALD RESIDENC	E496 GARSON AVE ROCHESTER NY <i>Site ID   Close Date:</i> 98813   1979-03-29 00:00:00	ENE	0.24 / 1,290.46	-3	<a href="#">351</a>



<b>Map Key</b>	<b>DB</b>	<b>Company/Site Name</b>	<b>Address</b>	<b>Direction</b>	<b>Distance (mi/ft)</b>	<b>Elev Diff (ft)</b>	<b>Page Number</b>
<a href="#">42</a>	LST	REGIONAL TRANSIT SERVICE	1372 EAST MAIN STREET ROCHESTER NY	ESE	0.25 / 1,334.47	0	<a href="#">352</a>
<i>Site ID   Close Date:</i> 312536   1986-06-01 00:00:00							
<a href="#">42</a>	LST	REGIONAL TRANSIT SERVICE	1372 EAST MAIN STREET ROCHESTER NY 14609	ESE	0.25 / 1,334.47	0	<a href="#">352</a>
<i>Site ID   Close Date:</i> 245600   2004-05-06 00:00:00							
<a href="#">42</a>	LST	REGIONAL TRANSIT SERVICE	1372 EAST MAIN STREET ROCHESTER NY 14609	ESE	0.25 / 1,334.47	0	<a href="#">353</a>
<i>Site ID   Close Date:</i> 245599   2004-05-06 00:00:00							
<a href="#">42</a>	LST	REGIONAL TRANSIT SERVICE	1372 EAST MAIN STREET ROCHESTER NY 14609	ESE	0.25 / 1,334.47	0	<a href="#">354</a>
<i>Site ID   Close Date:</i> 245595   1992-04-27 00:00:00							
<a href="#">42</a>	LST	REGIONAL TRANSIT SERVICE	1372 EAST MAIN STREET ROCHESTER NY 14609	ESE	0.25 / 1,334.47	0	<a href="#">355</a>
<i>Site ID   Close Date:</i> 120477   1992-04-27 00:00:00							
<a href="#">42</a>	LST	RTS	1372 EAST MAIN ST ROCHESTER NY	ESE	0.25 / 1,334.47	0	<a href="#">356</a>
<i>Site ID   Close Date:</i> 527286							
<a href="#">43</a>	BROWNFIELDS	Rochester Drug Cooperative Building	320 N. Goodman Street Rochester NY 14607	WSW	0.27 / 1,437.96	9	<a href="#">357</a>
<a href="#">43</a>	NY ENG	Rochester Drug Cooperative Building	320 N. Goodman Street Rochester NY 14607	WSW	0.27 / 1,437.96	9	<a href="#">359</a>
<a href="#">43</a>	NY INST	Rochester Drug Cooperative Building	320 N. Goodman Street Rochester NY 14607	WSW	0.27 / 1,437.96	9	<a href="#">362</a>
<a href="#">44</a>	NY ENG	Davis-Howland Oil Corporation	200 Anderson Avenue Rochester NY 14607	SSW	0.29 / 1,550.58	6	<a href="#">365</a>
<a href="#">44</a>	NY INST	Davis-Howland Oil Corporation	200 Anderson Avenue Rochester NY 14607	SSW	0.29 / 1,550.58	6	<a href="#">368</a>
<a href="#">44</a>	LST	DAVIS-HOWLAND COMPANY	200 ANDERSON AVENUE ROCHESTER NY	SSW	0.29 / 1,550.58	6	<a href="#">372</a>
<i>Site ID   Close Date:</i> 214748   1981-08-27 00:00:00							
<a href="#">44</a>	LST	DAVIS-HOWLAND COMPANY	200 ANDERSON AVE. ROCHESTER NY	SSW	0.29 / 1,550.58	6	<a href="#">373</a>
<i>Site ID   Close Date:</i> 226882   1974-04-12 00:00:00							
<a href="#">44</a>	SHWS	Davis-Howland Oil Corporation	200 Anderson Avenue Rochester NY 14607	SSW	0.29 / 1,550.58	6	<a href="#">373</a>

<b>Map Key</b>	<b>DB</b>	<b>Company/Site Name</b>	<b>Address</b>	<b>Direction</b>	<b>Distance (mi/ft)</b>	<b>Elev Diff (ft)</b>	<b>Page Number</b>
<a href="#">44</a>	VAPOR	Davis-Howland Oil Corporation	200 Anderson Avenue Rochester NY 14607	SSW	0.29 / 1,550.58	6	<a href="#">377</a>
<a href="#">45</a>	LST	STERN ROOFING	305 NORTH GOODMAN ROCHESTER NY <i>Site ID   Close Date:</i> 210153   1990-05-14 00:00:00	WSW	0.30 / 1,581.37	10	<a href="#">377</a>
<a href="#">46</a>	SWF/LF	T.M.S	183 Hayward Ave. Rochester NY 14609	WNW	0.32 / 1,712.87	-1	<a href="#">377</a>
<a href="#">47</a>	LST	STAUBS TEXTILE SERVICE	951 EAST MAIN STREET ROCHESTER NY 14605 <i>Site ID   Close Date:</i> 153286   1998-06-09 00:00:00	W	0.33 / 1,754.93	20	<a href="#">378</a>
<a href="#">48</a>	BROWNFIELDS	Former Staub's Textile Service, Inc.	935, 951 East Main Street Rochester NY 14605	W	0.34 / 1,778.07	20	<a href="#">378</a>
<a href="#">48</a>	SHWS	Staubs Textile Services, Inc.	935, 951 East Main Street Rochester NY 14605	W	0.34 / 1,778.07	20	<a href="#">380</a>
<a href="#">49</a>	FED BROWNFIELDS	Staub's Dry Cleaners	935-951 East Main Street Rochester NY 14605	W	0.36 / 1,880.80	18	<a href="#">382</a>
<a href="#">50</a>	SHWS	Navy and Marine Center #3	900 East Main Street Rochester NY 14605	W	0.39 / 2,052.07	15	<a href="#">385</a>
<a href="#">51</a>	FUDS	NAVY & MARINE CNTR #3	ROCHESTER NY	W	0.41 / 2,147.04	14	<a href="#">386</a>
<a href="#">52</a>	FED BROWNFIELDS	140-142 and 144 Railroad Street	140-142 and 144 Railroad Street Rochester NY 14609	WNW	0.41 / 2,176.93	7	<a href="#">386</a>
<a href="#">53</a>	LST	CROPO (CARL) SERVICE STATION	895 EAST MAIN STREET ROCHESTER NY 14605 <i>Site ID   Close Date:</i> 169497   1988-10-06 00:00:00	W	0.42 / 2,202.27	15	<a href="#">388</a>
<a href="#">54</a>	LST	ATLANTIC REFINING	801 NORTH GOODMAN STREET ROCHESTER NY 14603 <i>Site ID   Close Date:</i> 69783   1988-03-15 00:00:00	N	0.45 / 2,362.92	-10	<a href="#">389</a>
<a href="#">54</a>	LST	ARCO GAS STATION #60117	801 NORTH GOODMAN STREET ROCHESTER NY <i>Site ID   Close Date:</i> 69782   1986-12-10 00:00:00	N	0.45 / 2,362.92	-10	<a href="#">390</a>

<b>Map Key</b>	<b>DB</b>	<b>Company/Site Name</b>	<b>Address</b>	<b>Direction</b>	<b>Distance (mi/ft)</b>	<b>Elev Diff (ft)</b>	<b>Page Number</b>
<a href="#">55</a>	SHWS	Conrail Rail Yards	410 Atlantic Avenue Rochester NY 14609-	SE	0.45 / 2,395.04	0	<a href="#">391</a>
<a href="#">56</a>	LST	VICKERS (PAT) RESIDENCE	22 BERWYN STREET ROCHESTER NY <i>Site ID / Close Date:</i> 193940   2001-09-21 10:42:00	NE	0.47 / 2,463.10	-10	<a href="#">392</a>
<a href="#">57</a>	LST	CONSOLIDATED CONTAINER	18 CHAMPENEY TERRACE ROCHESTER NY 14605 <i>Site ID / Close Date:</i> 356186   2006-02-09 00:00:00	W	0.49 / 2,584.59	16	<a href="#">393</a>
<a href="#">58</a>	RCRA CORRACTS	GLEASON WORKS	1000 UNIVERSITY AVENUE ROCHESTER NY 14607-1239	S	0.57 / 2,988.87	4	<a href="#">394</a>
<a href="#">59</a>	SHWS	Former Elite Vogue Dry Cleaners	527-533 East Main Street Rochester NY 14604	W	0.95 / 5,003.42	33	<a href="#">426</a>

## Executive Summary: Summary by Data Source

### Standard

### Federal

#### **RCRA CORRACTS - RCRA CORRACTS-Corrective Action**

A search of the RCRA CORRACTS database, dated Jan 24, 2018 has found that there are 1 RCRA CORRACTS site(s) within approximately 1.00 miles of the project property.

<b><u>Equal/Higher Elevation</u></b>	<b><u>Address</u></b>	<b><u>Direction</u></b>	<b><u>Distance (mi/ft)</u></b>	<b><u>Map Key</u></b>
GLEASON WORKS	1000 UNIVERSITY AVENUE ROCHESTER NY 14607-1239	S	0.57 / 2,988.87	<a href="#"><u>58</u></a>

#### **RCRA CESQG - RCRA Conditionally Exempt Small Quantity Generators List**

A search of the RCRA CESQG database, dated Jan 24, 2018 has found that there are 3 RCRA CESQG site(s) within approximately 0.25 miles of the project property.

<b><u>Equal/Higher Elevation</u></b>	<b><u>Address</u></b>	<b><u>Direction</u></b>	<b><u>Distance (mi/ft)</u></b>	<b><u>Map Key</u></b>
LAIDLAW TRANSIT INC	1185 E MAIN ST ROCHESTER NY 14609	WSW	0.01 / 42.40	<a href="#"><u>7</u></a>
SOFIA COLLISION	20 PALMER ST ROCHESTER NY 14609	SE	0.03 / 146.01	<a href="#"><u>9</u></a>
CSX TRANSPORTATION INC	419 GOODMAN ST ROCHESTER NY 14609	W	0.18 / 945.06	<a href="#"><u>30</u></a>

#### **RCRA NON GEN - RCRA Non-Generators**

A search of the RCRA NON GEN database, dated Jan 24, 2018 has found that there are 13 RCRA NON GEN site(s) within approximately 0.25 miles of the project property.

<b><u>Equal/Higher Elevation</u></b>	<b><u>Address</u></b>	<b><u>Direction</u></b>	<b><u>Distance (mi/ft)</u></b>	<b><u>Map Key</u></b>
ROCHESTER CITY OF PIC N PAY	1200 E MAIN ST ROCHESTER NY 14609-6907	WSW	0.00 / 21.68	<a href="#"><u>2</u></a>
FEDDER INDUSTRIAL PARK INC	1237 E MAIN ST ROCHESTER NY 14609	SSE	0.01 / 39.28	<a href="#"><u>5</u></a>
NYSDEC/SUMNER FINISHING	1237 E MAIN ST ROCHESTER NY 14603	SSE	0.01 / 39.28	<a href="#"><u>5</u></a>

<u>Equal/Higher Elevation</u>	<u>Address</u>	<u>Direction</u>	<u>Distance (mi/ft)</u>	<u>Map Key</u>
LAMINATING ARTS OF NY	1237 E MAIN ST ROCHESTER NY 14609	SSE	0.01 / 39.28	<a href="#">5</a>
SUMNER FINISHING INC	1237 E MAIN ST ROCHESTER NY 14609	SSE	0.01 / 39.28	<a href="#">5</a>
MARCOR OF NEW YORK INC	1115 MAIN ST E ROCHESTER NY 14609	W	0.11 / 566.42	<a href="#">20</a>
1115 E MAIN STREET BUSINESS PARK	1115 E MAIN ST ROCHESTER NY 14609	W	0.11 / 566.42	<a href="#">20</a>
APPLIED GLASSTEC INC	1115 E MAIN ST - 1ST FL NE COR ROCHESTER NY 14609	W	0.11 / 566.42	<a href="#">20</a>
AZTEC INDUSTRIES-DIV HARRUT INC	1112 E MAIN ST ROCHESTER NY 14609-6906	W	0.11 / 580.09	<a href="#">21</a>
CSX TRANSPORTATION INC	400 N GOODMAN ST - NY745 ROCHESTER NY 14609	W	0.19 / 985.46	<a href="#">33</a>
<b><u>Lower Elevation</u></b>	<b><u>Address</u></b>	<b><u>Direction</u></b>	<b><u>Distance (mi/ft)</u></b>	<b><u>Map Key</u></b>
HILLSIDE FAMILY OF AGENCIES	1 MUSTARD ST ROCHESTER NY 14609	ESE	0.18 / 931.09	<a href="#">29</a>
50 PARCELLS AVENUE RE CO	50 PARCELLS AVE ROCHESTER NY 14609-5120	NNE	0.23 / 1,238.13	<a href="#">40</a>
B & E DESIGNS COLORPRINT	50 PARSELLS AVE ROCHESTER NY 14609-5120	NNE	0.23 / 1,238.13	<a href="#">40</a>

### **FED BROWNFIELDS - The Assessment, Cleanup and Redevelopment Exchange System (ACRES) Brownfield Database**

A search of the FED BROWNFIELDS database, dated Feb 20, 2018 has found that there are 2 FED BROWNFIELDS site(s) within approximately 0.50 miles of the project property.

<u>Equal/Higher Elevation</u>	<u>Address</u>	<u>Direction</u>	<u>Distance (mi/ft)</u>	<u>Map Key</u>
Staub's Dry Cleaners	935-951 East Main Street Rochester NY 14605	W	0.36 / 1,880.80	<a href="#">49</a>
140-142 and 144 Railroad Street	140-142 and 144 Railroad Street Rochester NY 14609	WNW	0.41 / 2,176.93	<a href="#">52</a>

## State

### SHWS - Registry of Inactive Hazardous Waste Disposal Sites in New York State

A search of the SHWS database, dated Jan 29, 2018 has found that there are 5 SHWS site(s) within approximately 1.00 miles of the project property.

<u>Equal/Higher Elevation</u>	<u>Address</u>	<u>Direction</u>	<u>Distance (mi/ft)</u>	<u>Map Key</u>
Davis-Howland Oil Corporation	200 Anderson Avenue Rochester NY 14607	SSW	0.29 / 1,550.58	<a href="#">44</a>
Staubs Textile Services, Inc.	935, 951 East Main Street Rochester NY 14605	W	0.34 / 1,778.07	<a href="#">48</a>
Navy and Marine Center #3	900 East Main Street Rochester NY 14605	W	0.39 / 2,052.07	<a href="#">50</a>
Conrail Rail Yards	410 Atlantic Avenue Rochester NY 14609-	SE	0.45 / 2,395.04	<a href="#">55</a>
Former Elite Vogue Dry Cleaners	527-533 East Main Street Rochester NY 14604	W	0.95 / 5,003.42	<a href="#">59</a>

### VAPOR - Vapor Intrusion Legacy Site List

A search of the VAPOR database, dated Dec 29, 2017 has found that there are 1 VAPOR site(s) within approximately 1.00 miles of the project property.

<u>Equal/Higher Elevation</u>	<u>Address</u>	<u>Direction</u>	<u>Distance (mi/ft)</u>	<u>Map Key</u>
Davis-Howland Oil Corporation	200 Anderson Avenue Rochester NY 14607	SSW	0.29 / 1,550.58	<a href="#">44</a>

### SWF/LF - Solid Waste Facilities and Landfills

A search of the SWF/LF database, dated Dec 08, 2017 has found that there are 2 SWF/LF site(s) within approximately 0.50 miles of the project property.

<u>Equal/Higher Elevation</u>	<u>Address</u>	<u>Direction</u>	<u>Distance (mi/ft)</u>	<u>Map Key</u>
Tom & Paul's Tire Trax Inc	1233 East Main Street Rochester NY 14609	S	0.01 / 38.42	<a href="#">4</a>

<u>Lower Elevation</u>	<u>Address</u>	<u>Direction</u>	<u>Distance (mi/ft)</u>	<u>Map Key</u>
T.M.S	183 Hayward Ave. Rochester NY 14609	WNW	0.32 / 1,712.87	<a href="#">46</a>

### **LST - Leaking Storage Tanks**

A search of the LST database, dated Jan 10, 2018 has found that there are 17 LST site(s) within approximately 0.50 miles of the project property.

<u>Equal/Higher Elevation</u>	<u>Address</u>	<u>Direction</u>	<u>Distance (mi/ft)</u>	<u>Map Key</u>
NATIONAL SCHOOL BUS	1185 EAST MAIN STREET ROCHESTER NY 14609	WSW	0.01 / 42.40	<a href="#">7</a>
	<i>Site ID   Close Date: 191845   1990-05-16 00:00:00</i>			
NATIONAL SCHOOL BUS	1185 EAST MAIN STREET ROCHESTER NY	WSW	0.01 / 42.40	<a href="#">7</a>
	<i>Site ID   Close Date: 191847   2009-05-27 00:00:00</i>			
REGIONAL TRANSIT SERVICE	1372 EAST MAIN STREET ROCHESTER NY	ESE	0.25 / 1,334.47	<a href="#">42</a>
	<i>Site ID   Close Date: 312536   1986-06-01 00:00:00</i>			
REGIONAL TRANSIT SERVICE	1372 EAST MAIN STREET ROCHESTER NY 14609	ESE	0.25 / 1,334.47	<a href="#">42</a>
	<i>Site ID   Close Date: 245600   2004-05-06 00:00:00</i>			
RTS	1372 EAST MAIN ST ROCHESTER NY	ESE	0.25 / 1,334.47	<a href="#">42</a>
	<i>Site ID   Close Date: 527286  </i>			
REGIONAL TRANSIT SERVICE	1372 EAST MAIN STREET ROCHESTER NY 14609	ESE	0.25 / 1,334.47	<a href="#">42</a>
	<i>Site ID   Close Date: 245599   2004-05-06 00:00:00</i>			
REGIONAL TRANSIT SERVICE	1372 EAST MAIN STREET ROCHESTER NY 14609	ESE	0.25 / 1,334.47	<a href="#">42</a>
	<i>Site ID   Close Date: 120477   1992-04-27 00:00:00</i>			
REGIONAL TRANSIT SERVICE	1372 EAST MAIN STREET ROCHESTER NY 14609	ESE	0.25 / 1,334.47	<a href="#">42</a>
	<i>Site ID   Close Date: 245595   1992-04-27 00:00:00</i>			
DAVIS-HOWLAND COMPANY	200 ANDERSON AVE. ROCHESTER NY	SSW	0.29 / 1,550.58	<a href="#">44</a>
	<i>Site ID   Close Date: 226882   1974-04-12 00:00:00</i>			

<b><u>Equal/Higher Elevation</u></b>	<b><u>Address</u></b>	<b><u>Direction</u></b>	<b><u>Distance (mi/ft)</u></b>	<b><u>Map Key</u></b>
DAVIS-HOWLAND COMPANY	200 ANDERSON AVENUE ROCHESTER NY	SSW	0.29 / 1,550.58	<a href="#">44</a>
	<i>Site ID   Close Date: 214748   1981-08-27 00:00:00</i>			
STERN ROOFING	305 NORTH GOODMAN ROCHESTER NY	WSW	0.30 / 1,581.37	<a href="#">45</a>
	<i>Site ID   Close Date: 210153   1990-05-14 00:00:00</i>			
STAUBS TEXTILE SERVICE	951 EAST MAIN STREET ROCHESTER NY 14605	W	0.33 / 1,754.93	<a href="#">47</a>
	<i>Site ID   Close Date: 153286   1998-06-09 00:00:00</i>			
CROPO (CARL) SERVICE STATION	895 EAST MAIN STREET ROCHESTER NY 14605	W	0.42 / 2,202.27	<a href="#">53</a>
	<i>Site ID   Close Date: 169497   1988-10-06 00:00:00</i>			
CONSOLIDATED CONTAINER	18 CHAMPENEY TERRACE ROCHESTER NY 14605	W	0.49 / 2,584.59	<a href="#">57</a>
	<i>Site ID   Close Date: 356186   2006-02-09 00:00:00</i>			

<b><u>Lower Elevation</u></b>	<b><u>Address</u></b>	<b><u>Direction</u></b>	<b><u>Distance (mi/ft)</u></b>	<b><u>Map Key</u></b>
ATLANTIC REFINING	801 NORTH GOODMAN STREET ROCHESTER NY 14603	N	0.45 / 2,362.92	<a href="#">54</a>
	<i>Site ID   Close Date: 69783   1988-03-15 00:00:00</i>			
ARCO GAS STATION #60117	801 NORTH GOODMAN STREET ROCHESTER NY	N	0.45 / 2,362.92	<a href="#">54</a>
	<i>Site ID   Close Date: 69782   1986-12-10 00:00:00</i>			
VICKERS (PAT) RESIDENCE	22 BERWYN STREET ROCHESTER NY	NE	0.47 / 2,463.10	<a href="#">56</a>
	<i>Site ID   Close Date: 193940   2001-09-21 10:42:00</i>			

### **UST - Underground Storage Tanks- UST-Petroleum Bulk Storage (PBS)**

A search of the UST database, dated Jan 10, 2018 has found that there are 13 UST site(s) within approximately 0.25 miles of the project property.

<b><u>Equal/Higher Elevation</u></b>	<b><u>Address</u></b>	<b><u>Direction</u></b>	<b><u>Distance (mi/ft)</u></b>	<b><u>Map Key</u></b>
CITY OF ROCHESTER	FKA MAIN PICK'N PAY 1200 EAST MAIN STREET ROCHESTER NY 14609	WSW	0.00 / 11.94	<a href="#">1</a>
	<i>Site ID   Site Status: 50129   Unregulated/Closed</i>			
FEDDER INDUSTRIAL PARK	1237 EAST MAIN STREET ROCHESTER NY 14609	SSE	0.01 / 35.60	<a href="#">3</a>
	<i>Site ID   Site Status: 50412   Unregulated/Closed</i>			
QUAKER STATE OIL REF CORP	1221 EAST MAIN STREET ROCHESTER NY 14609	SW	0.01 / 39.78	<a href="#">6</a>
	<i>Site ID   Site Status: 49000   Unregulated/Closed</i>			



<b><u>Equal/Higher Elevation</u></b>	<b><u>Address</u></b>	<b><u>Direction</u></b>	<b><u>Distance (mi/ft)</u></b>	<b><u>Map Key</u></b>
FIRST STUDENT INC #20060	1185 EAST MAIN STREET ROCHESTER NY 14609	WSW	0.01 / 42.40	<a href="#">7</a>
	<i>Site ID   Site Status: 50202   Active</i>			
AUTO ZONE	1154 EAST MAIN STREET ROCHESTER NY 14609	W	0.06 / 318.33	<a href="#">12</a>
	<i>Site ID   Site Status: 51498   Unregulated/Closed</i>			
NOHLE BROS REALTY	1144 E MAIN ST ROCHESTER NY 14609	W	0.07 / 355.37	<a href="#">13</a>
	<i>Site ID   Site Status: 48052   Unregulated/Closed</i>			
EAST MAIN BUSINESS PARK	410 NORTH GOODMAN AND 1115 EAST MAIN STREET ROCHESTER NY 14609	W	0.18 / 968.82	<a href="#">31</a>
	<i>Site ID   Site Status: 458733   Unregulated/Closed</i>			
DIMARCO CONSTRUCTORS CORP	1045 EAST MAIN STREET ROCHESTER NY 14609	W	0.20 / 1,062.44	<a href="#">34</a>
	<i>Site ID   Site Status: 50451   Unregulated/Closed</i>			
B G COSTICH & SONS INC	271 HAYWARD AVENUE ROCHESTER NY 14609-6117	WNW	0.22 / 1,179.93	<a href="#">37</a>
	<i>Site ID   Site Status: 47922   Unregulated/Closed</i>			

<b><u>Lower Elevation</u></b>	<b><u>Address</u></b>	<b><u>Direction</u></b>	<b><u>Distance (mi/ft)</u></b>	<b><u>Map Key</u></b>
32 WEBSTER AVENUE	32 WEBSTER AVENUE ROCHESTER NY 14609	NW	0.16 / 831.70	<a href="#">27</a>
	<i>Site ID   Site Status: 522573   Unregulated/Closed</i>			
AL SIGL COMMUNITY OF AGENCIES	1 MUSTARD STREET ROCHESTER NY 14609	ESE	0.18 / 931.09	<a href="#">29</a>
	<i>Site ID   Site Status: 515297   Unregulated/Closed</i>			
WILSON ENTERPRISES	ONE MUSTARD STREET ROCHESTER NY 14609	ESE	0.18 / 931.09	<a href="#">29</a>
	<i>Site ID   Site Status: 47481   Unregulated/Closed</i>			
XEROX CORPORATION	ONE MUSTARD STREET ROCHESTER NY 14609	ESE	0.18 / 931.09	<a href="#">29</a>
	<i>Site ID   Site Status: 50620   Unregulated/Closed</i>			

### **AST - The Bulk Storage Program Database - AST**

A search of the AST database, dated Jan 10, 2018 has found that there are 1 AST site(s) within approximately 0.25 miles of the project property.

<b><u>Equal/Higher Elevation</u></b>	<b><u>Address</u></b>	<b><u>Direction</u></b>	<b><u>Distance (mi/ft)</u></b>	<b><u>Map Key</u></b>
FIRST STUDENT INC #20060	1185 EAST MAIN STREET ROCHESTER NY 14609	WSW	0.01 / 42.40	<a href="#">7</a>
	<i>Site ID   Site Status: 50202   Active</i>			

## **TANKS - Petroleum Bulk Storage**

A search of the TANKS database, dated Jan 10, 2018 has found that there are 1 TANKS site(s) within approximately 0.25 miles of the project property.

<b><u>Equal/Higher Elevation</u></b>	<b><u>Address</u></b>	<b><u>Direction</u></b>	<b><u>Distance (mi/ft)</u></b>	<b><u>Map Key</u></b>
CSX TRANSPORTATION INC	400 NORTH GOODMAN YARD ROCHESTER NY 14609	W	0.19 / 985.46	<a href="#">33</a>
<i>Site ID   Site Status: 49821   Active</i>				

## **NY ENG - Registry of Engineering Controls in New York State**

A search of the NY ENG database, dated Jan 29, 2018 has found that there are 2 NY ENG site(s) within approximately 0.50 miles of the project property.

<b><u>Equal/Higher Elevation</u></b>	<b><u>Address</u></b>	<b><u>Direction</u></b>	<b><u>Distance (mi/ft)</u></b>	<b><u>Map Key</u></b>
Rochester Drug Cooperative Building	320 N. Goodman Street Rochester NY 14607	WSW	0.27 / 1,437.96	<a href="#">43</a>
Davis-Howland Oil Corporation	200 Anderson Avenue Rochester NY 14607	SSW	0.29 / 1,550.58	<a href="#">44</a>

## **NY INST - Registry of Institutional Controls in New York State**

A search of the NY INST database, dated Jan 29, 2018 has found that there are 2 NY INST site(s) within approximately 0.50 miles of the project property.

<b><u>Equal/Higher Elevation</u></b>	<b><u>Address</u></b>	<b><u>Direction</u></b>	<b><u>Distance (mi/ft)</u></b>	<b><u>Map Key</u></b>
Rochester Drug Cooperative Building	320 N. Goodman Street Rochester NY 14607	WSW	0.27 / 1,437.96	<a href="#">43</a>
Davis-Howland Oil Corporation	200 Anderson Avenue Rochester NY 14607	SSW	0.29 / 1,550.58	<a href="#">44</a>

## **ERP - Environmental Restoration Program Listing**

A search of the ERP database, dated Jan 29, 2018 has found that there are 1 ERP site(s) within approximately 0.50 miles of the project property.

<b><u>Equal/Higher Elevation</u></b>	<b><u>Address</u></b>	<b><u>Direction</u></b>	<b><u>Distance (mi/ft)</u></b>	<b><u>Map Key</u></b>
1200 E. Main Street	1200 E. Main Street Rochester NY 14609-	WSW	0.00 / 21.68	<a href="#">2</a>

## **BROWNFIELDS - Brownfields Site List (Subset of Site Remediation)**

A search of the BROWNFIELDS database, dated Jan 29, 2018 has found that there are 2 BROWNFIELDS site(s) within approximately 0.50 miles of the project property.

<u>Equal/Higher Elevation</u>	<u>Address</u>	<u>Direction</u>	<u>Distance (mi/ft)</u>	<u>Map Key</u>
Rochester Drug Cooperative Building	320 N. Goodman Street Rochester NY 14607	WSW	0.27 / 1,437.96	<a href="#">43</a>
Former Staub's Textile Service, Inc.	935, 951 East Main Street Rochester NY 14605	W	0.34 / 1,778.07	<a href="#">48</a>

## **Non Standard**

### **Federal**

#### **FINDS/FRS - Facility Registry Service/Facility Index**

A search of the FINDS/FRS database, dated Dec 12, 2017 has found that there are 7 FINDS/FRS site(s) within approximately 0.02 miles of the project property.

<u>Equal/Higher Elevation</u>	<u>Address</u>	<u>Direction</u>	<u>Distance (mi/ft)</u>	<u>Map Key</u>
ROCHESTER CITY OF PIC N PAY	1200 E MAIN ST ROCHESTER NY 14609-6907	WSW	0.00 / 21.68	<a href="#">2</a>
GENERAL WOODWORK	1237 MAIN ST E ROCHESTER NY 14609	SSE	0.01 / 35.60	<a href="#">3</a>
LAMINATING ARTS OF NY	1237 E MAIN ST ROCHESTER NY 14609	SSE	0.01 / 39.28	<a href="#">5</a>
SUMNER FINISHING	1237 E MAIN ST ROCHESTER NY 14609	SSE	0.01 / 39.28	<a href="#">5</a>
FEDDER INDUSTRIAL PARK INC	1237 E MAIN ST ROCHESTER NY 14609	SSE	0.01 / 39.28	<a href="#">5</a>
LAIDLAW TRANSIT INC	1185 E MAIN ST ROCHESTER NY 14609	WSW	0.01 / 42.40	<a href="#">7</a>
FIRST STUDENT, INC. #20060	1185 EAST MAIN STREET ROCHESTER NY 14609	WSW	0.01 / 42.40	<a href="#">7</a>

#### **PRP - Potentially Responsible Parties List**

A search of the PRP database, dated Oct 10, 2017 has found that there are 2 PRP site(s) within approximately 0.02 miles of the project property.

<u>Equal/Higher Elevation</u>	<u>Address</u>	<u>Direction</u>	<u>Distance (mi/ft)</u>	<u>Map Key</u>
LAMINATING ARTS & FINISHES INC	1237 E. MAIN STREET ROCHESTER NY 14609	SSE	0.01 / 35.60	<a href="#">3</a>
LAMINATING ARTS & FINISHES INC	1237 E. MAIN STREET 1237 E. MAIN STREET ROCHESTER NY 14609	SSE	0.01 / 35.60	<a href="#">3</a>

### **ICIS - Integrated Compliance Information System (ICIS)**

A search of the ICIS database, dated Nov 18, 2016 has found that there are 3 ICIS site(s) within approximately 0.02 miles of the project property.

<u>Equal/Higher Elevation</u>	<u>Address</u>	<u>Direction</u>	<u>Distance (mi/ft)</u>	<u>Map Key</u>
SUMNER FINISHING	1237 E MAIN ST ROCHESTER NY 14609	SSE	0.01 / 35.60	<a href="#">3</a>
SUMNER FINISHING	1237 E MAIN ST ROCHESTER NY 14609	SSE	0.01 / 35.60	<a href="#">3</a>
FIRST STUDENT INC # 20060	1185 EAST MAIN STREET ROCHESTER NY 14609	WSW	0.01 / 42.40	<a href="#">7</a>

### **FUDS - Formerly Used Defense Sites**

A search of the FUDS database, dated Nov 22, 2016 has found that there are 1 FUDS site(s) within approximately 1.00 miles of the project property.

<u>Equal/Higher Elevation</u>	<u>Address</u>	<u>Direction</u>	<u>Distance (mi/ft)</u>	<u>Map Key</u>
NAVY & MARINE CNTR #3	ROCHESTER NY	W	0.41 / 2,147.04	<a href="#">51</a>

### **State**

#### **NY SPILLS - Spill Incidents Database**

A search of the NY SPILLS database, dated Jan 10, 2018 has found that there are 71 NY SPILLS site(s) within approximately 0.25 miles of the project property.

<u>Equal/Higher Elevation</u>	<u>Address</u>	<u>Direction</u>	<u>Distance (mi/ft)</u>	<u>Map Key</u>
MONROE TAPE PROCESSING	1237 EAST MAIN STREET ROCHESTER NY	SSE	0.01 / 35.60	<a href="#">3</a>
	<i>Site ID   Close Date: 234022   1987-02-01 00:00:00</i>			
1237 EAST MAIN STREET	1237 EAST MAIN STREET ROCHESTER NY	SSE	0.01 / 35.60	<a href="#">3</a>

<b><u>Equal/Higher Elevation</u></b>	<b><u>Address</u></b>	<b><u>Direction</u></b>	<b><u>Distance (mi/ft)</u></b>	<b><u>Map Key</u></b>
	<b>Site ID   Close Date:</b> 445100   2011-02-16 00:00:00			
FEDDER INDUSTRIAL PARK	1237 EAST MAIN STREET ROCHESTER NY 14609	SSE	0.01 / 35.60	<a href="#"><u>3</u></a>
	<b>Site ID   Close Date:</b> 439544   2011-05-20 00:00:00			
SUMNER FINISHING	1237 EAST MAIN STREET ROCHESTER NY	SSE	0.01 / 35.60	<a href="#"><u>3</u></a>
	<b>Site ID   Close Date:</b> 234021   2004-03-03 00:00:00			
IPS MACDONALD PRINTING CO	1233 EAST MAIN STREET ROCHESTER NY 14609	S	0.01 / 38.42	<a href="#"><u>4</u></a>
	<b>Site ID   Close Date:</b> 161867   1990-10-11 00:00:00			
LIDLAW ENVIRONMENTAL	1185 EAST MAIN STREET ROCHESTER NY	WSW	0.01 / 42.40	<a href="#"><u>7</u></a>
	<b>Site ID   Close Date:</b> 191848   1999-07-16 00:00:00			
NATIONAL SCHOOL BUS	1185 EAST MAIN STREET ROCHESTER NY	WSW	0.01 / 42.40	<a href="#"><u>7</u></a>
	<b>Site ID   Close Date:</b> 191846   1993-05-04 00:00:00			
CONRAIL RAIL ROAD YARDS	1174 EAST MAIN STREET ROCHESTER NY	W	0.03 / 145.69	<a href="#"><u>8</u></a>
	<b>Site ID   Close Date:</b> 192057   1976-10-27 00:00:00			
SOFIA COLLISION & FRAME	20 PALMER STREET ROCHESTER NY 14609	SE	0.03 / 146.01	<a href="#"><u>9</u></a>
	<b>Site ID   Close Date:</b> 232922   2005-03-23 00:00:00			
EAST MAIN (#1157) STREET	1157 EAST MAIN STREET ROCHESTER NY	W	0.06 / 311.43	<a href="#"><u>11</u></a>
	<b>Site ID   Close Date:</b> 161279   1987-12-23 00:00:00			
AUTO ZONE	1154 EAST MAIN STREET ROCHESTER NY 14609	W	0.06 / 318.33	<a href="#"><u>12</u></a>
	<b>Site ID   Close Date:</b> 178473   2005-04-14 00:00:00			
1130 EAST MAIN STREET	1130 EAST MAIN STREET ROCHESTER NY 14609	W	0.09 / 492.42	<a href="#"><u>17</u></a>
	<b>Site ID   Close Date:</b> 209063   2003-05-20 00:00:00			
DUNCAN TSAY	1115 EAST MAIN STREET ROCHESTER NY 14609	W	0.11 / 566.42	<a href="#"><u>20</u></a>
	<b>Site ID   Close Date:</b> 108112   1996-11-04 00:00:00			
MAGUIRE PROPERTY	1115 EAST MAIN STREET 410 GOODMAN STREET ROCHESTER NY 14609	W	0.11 / 566.42	<a href="#"><u>20</u></a>
	<b>Site ID   Close Date:</b> 457735   2012-06-21 00:00:00			
ST MARTHE RESIDENCE	551 HAYWARD AVENUE ROCHESTER NY	ENE	0.12 / 641.03	<a href="#"><u>23</u></a>

<b><u>Equal/Higher Elevation</u></b>	<b><u>Address</u></b>	<b><u>Direction</u></b>	<b><u>Distance (mi/ft)</u></b>	<b><u>Map Key</u></b>
	<b>Site ID   Close Date:</b> 425036   2010-03-05 00:00:00			
CITY OF ROCHESTER	414 GARSON AVE ROCHESTER NY	NE	0.15 / 806.70	<a href="#">25</a>
	<b>Site ID   Close Date:</b> 239488   1995-11-21 00:00:00			
CONRAIL	GOODMAN & MAIN STREET ROCHESTER NY	W	0.17 / 918.97	<a href="#">28</a>
	<b>Site ID   Close Date:</b> 187829   1990-03-15 00:00:00			
ROCHESTER STEEL TREATING	EAST MAIN & GOODMAN STS ROCHESTER NY	W	0.17 / 918.97	<a href="#">28</a>
	<b>Site ID   Close Date:</b> 305114   1986-06-01 00:00:00			
CSX RAILYARD	410 NORTH GOODMAN STREET ROCHESTER NY 14609	W	0.18 / 968.82	<a href="#">31</a>
	<b>Site ID   Close Date:</b> 495477   2014-05-30 00:00:00			
RG&E ENERGY CONTROL CENTER	400 GOODMAN STREET NORTH ROCHESTER NY 14609	W	0.18 / 971.83	<a href="#">32</a>
	<b>Site ID   Close Date:</b> 404456   2008-09-26 00:00:00			
CONRAIL RAILYARD	400 NORTH GOODMAN ST ROCHESTER NY 14609	W	0.19 / 985.46	<a href="#">33</a>
	<b>Site ID   Close Date:</b> 297511   1992-02-26 00:00:00			
CSX TRANSPORTATION	ROCHESTER YARD 400 NORTH GOODMAN STREET ROCHESTER NY 14609	W	0.19 / 985.46	<a href="#">33</a>
	<b>Site ID   Close Date:</b> 360350   2006-03-02 00:00:00			
ROCHESTER YARD	400 NORTH GOODMAN STREET ROCHESTER NY 14609	W	0.19 / 985.46	<a href="#">33</a>
	<b>Site ID   Close Date:</b> 409132   2009-03-03 00:00:00			
CSX RAIL YARD	400 NORTH GOODMAN STREET ROCHESTER NY 14609	W	0.19 / 985.46	<a href="#">33</a>
	<b>Site ID   Close Date:</b> 180009			
CSX RAILYARD	400 NORTH GOODMAN STREET ROCHESTER NY 14609	W	0.19 / 985.46	<a href="#">33</a>
	<b>Site ID   Close Date:</b> 352772   2005-09-20 00:00:00			
ROCHESTER YARD	400 NORTH GOODMAN STREET ROCHESTER NY	W	0.19 / 985.46	<a href="#">33</a>
	<b>Site ID   Close Date:</b> 180013   2004-02-09 00:00:00			
CSX	400 NORTH GOODMAN STREET ROCHESTER NY 14609	W	0.19 / 985.46	<a href="#">33</a>
	<b>Site ID   Close Date:</b> 342780   2005-03-31 00:00:00			
CSX TRANSPORT	400 NORTH GOODMAN ROAD ROCHESTER NY 14609	W	0.19 / 985.46	<a href="#">33</a>

<u>Equal/Higher Elevation</u>	<u>Address</u>	<u>Direction</u>	<u>Distance (mi/ft)</u>	<u>Map Key</u>
	<b>Site ID   Close Date:</b> 490760   2014-01-14 00:00:00			
RAILROAD BALAST	400 NORTH GOODMAN STREET ROCHESTER NY	W	0.19 / 985.46	<a href="#">33</a>
	<b>Site ID   Close Date:</b> 180012   2003-10-20 00:00:00			
CSX YARD	400 NORTH GOODMAN STREET ROCHESTER NY 14609	W	0.19 / 985.46	<a href="#">33</a>
	<b>Site ID   Close Date:</b> 180011   2002-10-09 00:00:00			
CSX RAIL YARD	400 NORTH GOODMAN STREET ROCHESTER NY	W	0.19 / 985.46	<a href="#">33</a>
	<b>Site ID   Close Date:</b> 180010   2001-12-05 00:00:00			
CSX TRANSPORTATION CFX 6320	400 NORTH GOODMAN ROCHESTER NY 14609	W	0.19 / 985.46	<a href="#">33</a>
	<b>Site ID   Close Date:</b> 500533   2014-12-08 00:00:00			
GOODMAN YARD	400 NORTH GOODMAN ST ROCHESTER NY	W	0.19 / 985.46	<a href="#">33</a>
	<b>Site ID   Close Date:</b> 503871   2015-01-27 00:00:00			
BALLAST	400 N GOODMAN ST ROCHESTER NY	W	0.19 / 985.46	<a href="#">33</a>
	<b>Site ID   Close Date:</b> 503870   2015-01-19 00:00:00			
ROCHESTER RAIL YARD	400 NORTH GOODMAN ST ROCHESTER NY	W	0.19 / 985.46	<a href="#">33</a>
	<b>Site ID   Close Date:</b> 507367   2015-05-03 00:00:00			
CSX GOODMAN RAILYARD	400 NORTH GOODMAN STREET ROCHESTER NY 14609	W	0.19 / 985.46	<a href="#">33</a>
	<b>Site ID   Close Date:</b> 505048   2016-02-03 00:00:00			
GOODMAN YARD	400 NORTH GOODMAN ST ROCHESTER NY	W	0.19 / 985.46	<a href="#">33</a>
	<b>Site ID   Close Date:</b> 524915   2016-03-22 00:00:00			
CSX - GOODMAN YARD	400 NORTH GOODMAN ST ROCHESTER NY	W	0.19 / 985.46	<a href="#">33</a>
	<b>Site ID   Close Date:</b> 531756   2016-08-22 00:00:00			
GOODMAN YARD	400 N. GOODMAN ST ROCHESTER NY	W	0.19 / 985.46	<a href="#">33</a>
	<b>Site ID   Close Date:</b> 532022   2016-08-30 00:00:00			
GOODMAN YARD	400 NORTH GOODMAN STREET ROCHESTER NY	W	0.19 / 985.46	<a href="#">33</a>
	<b>Site ID   Close Date:</b> 535964   2016-11-28 00:00:00			
CSX YARD	400 N GOODMAN ST ROCHESTER NY	W	0.19 / 985.46	<a href="#">33</a>

<u>Equal/Higher Elevation</u>	<u>Address</u>	<u>Direction</u>	<u>Distance (mi/ft)</u>	<u>Map Key</u>
	<i>Site ID   Close Date: 533396   2016-10-12 00:00:00</i>			
RAILYARD GOODMAN	400 NORTH GOODMAN STREET ROCHESTER NY 14609	W	0.19 / 985.46	<a href="#">33</a>
	<i>Site ID   Close Date: 541970   2017-03-10 00:00:00</i>			
MAIN LINE- MILE QC 370.0	400 NORTH GOODMAN STREET ROCHESTER NY	W	0.19 / 985.46	<a href="#">33</a>
	<i>Site ID   Close Date: 558766   2017-09-12 00:00:00</i>			
CSX RAIL YARD	400 NORTH GOODMAN STREET ROCHESTER NY	W	0.19 / 985.46	<a href="#">33</a>
	<i>Site ID   Close Date: 555320   2017-07-31 00:00:00</i>			
ROCHESTER YARD	400 NORTH GOODMAN ST. ROCHESTER NY 14609	W	0.19 / 985.46	<a href="#">33</a>
	<i>Site ID   Close Date: 363429   2007-01-04 00:00:00</i>			
CSX RAILYARD	400 NORTH GOODMAN STREET ROCHESTER NY 14609	W	0.19 / 985.46	<a href="#">33</a>
	<i>Site ID   Close Date: 396545   2008-06-05 00:00:00</i>			
NYSDOT (E.MAIN-RR ST)	EAST MAIN @ RR ST BRIDGE ROCHESTER NY	W	0.21 / 1,128.62	<a href="#">36</a>
	<i>Site ID   Close Date: 271556   1990-05-09 00:00:00</i>			
B.G. COSTITCH & SONS	271 HAYWARD AVENUE ROCHESTER NY 14609	WNW	0.22 / 1,179.93	<a href="#">37</a>
	<i>Site ID   Close Date: 154240   2001-11-21 00:00:00</i>			
CONRAIL RR MVA	GOODMAN & CIRCLE ST ROCHESTER NY	WSW	0.23 / 1,220.21	<a href="#">38</a>
	<i>Site ID   Close Date: 149816   1986-06-01 00:00:00</i>			
<b><u>Lower Elevation</u></b>	<b><u>Address</u></b>	<b><u>Direction</u></b>	<b><u>Distance (mi/ft)</u></b>	<b><u>Map Key</u></b>
VACANT PROPERTY	46 BALDWIN STREET ROCHESTER NY 14609	ENE	0.04 / 191.97	<a href="#">10</a>
	<i>Site ID   Close Date: 386715   2007-11-19 00:00:00</i>			
ROCHESTER TRANSIT SERVICE	1300 EAST MAIN STREET ROCHESTER NY 14609	ESE	0.07 / 376.98	<a href="#">14</a>
	<i>Site ID   Close Date: 323019   1988-12-06 00:00:00</i>			
JACKSON (MADDIE) RESIDENCE	311 GARSON AVENUE ROCHESTER NY 14609	N	0.09 / 455.38	<a href="#">15</a>
	<i>Site ID   Close Date: 336350   2005-01-25 00:00:00</i>			
1311 EAST MAIN STREET	1311 EAST MAIN STREET ROCHESTER NY	ESE	0.09 / 458.56	<a href="#">16</a>
	<i>Site ID   Close Date: 550012  </i>			



<b>Lower Elevation</b>	<b>Address</b>	<b>Direction</b>	<b>Distance (mi/ft)</b>	<b>Map Key</b>
(C) ROCHESTER SOLID WASTE	270 GARSON AVENUE ROCHESTER NY	NNW	0.09 / 496.35	<a href="#">18</a>
	<i>Site ID   Close Date: 279722   1995-03-29 00:00:00</i>			
ALLING & COREY TRUCKING	37 BRECK STREET ROCHESTER NY	SE	0.10 / 523.47	<a href="#">19</a>
	<i>Site ID   Close Date: 201470   1995-12-05 00:00:00</i>			
MONROE FGZ OPERATORS	39 BRECK ST ROCHESTER NY	SE	0.10 / 523.47	<a href="#">19</a>
	<i>Site ID   Close Date: 244326   1997-09-24 00:00:00</i>			
WEGMANS TRACTOR TRAILER	39 BRECK STREET ROCHESTER NY	SE	0.10 / 523.47	<a href="#">19</a>
	<i>Site ID   Close Date: 319971   1997-09-26 00:00:00</i>			
58 BRECK STREET	58 BRECK STREET ROCHESTER NY	SE	0.12 / 619.77	<a href="#">22</a>
	<i>Site ID   Close Date: 550011  </i>			
SUSPECTED DRUG HOUSE	31 GRAND AVENUE ROCHESTER NY	NNW	0.15 / 797.11	<a href="#">24</a>
	<i>Site ID   Close Date: 111703   2003-05-21 00:00:00</i>			
J M MASTRO	9 GRAND AVENUE ROCHESTER NY	NNW	0.16 / 825.55	<a href="#">26</a>
	<i>Site ID   Close Date: 323690   1998-08-25 00:00:00</i>			
FORMER GASOLINE STATION	32 WEBSTER AVENUE ROCHESTER NY 14609	NW	0.16 / 831.70	<a href="#">27</a>
	<i>Site ID   Close Date: 511035  </i>			
RECKITT & COLMAN	1 MUSTARD STREET ROCHESTER NY 14609	ESE	0.18 / 931.09	<a href="#">29</a>
	<i>Site ID   Close Date: 170588   1997-01-06 00:00:00</i>			
R. T. FRENCH COMPANY	1 MUSTARD STREET ROCHESTER NY 14609	ESE	0.18 / 931.09	<a href="#">29</a>
	<i>Site ID   Close Date: 127213   1989-04-17 00:00:00</i>			
AL SIEGEL CENTER	1 MUSTARD STREET ROCHESTER NY	ESE	0.18 / 931.09	<a href="#">29</a>
	<i>Site ID   Close Date: 127211   2001-01-31 00:00:00</i>			
R. T. FRENCH COMPANY	1 MUSTARD STREET ROCHESTER NY	ESE	0.18 / 931.09	<a href="#">29</a>
	<i>Site ID   Close Date: 127212   2004-06-18 00:00:00</i>			
GRIFFITH OIL	1 MUSTARD ST ROCHESTER NY	ESE	0.18 / 931.09	<a href="#">29</a>
	<i>Site ID   Close Date: 190921   1997-10-01 00:00:00</i>			

<u>Lower Elevation</u>	<u>Address</u>	<u>Direction</u>	<u>Distance (mi/ft)</u>	<u>Map Key</u>
AL SIGL CENTER	1 MUSTARD STREET ROCHESTER NY	ESE	0.18 / 931.09	<a href="#">29</a>
	<i>Site ID / Close Date: 127215   1999-03-08 00:00:00</i>			
RT FRENCH COMPLEX	1 MUSTARD STREET ROCHESTER NY	ESE	0.18 / 931.09	<a href="#">29</a>
	<i>Site ID / Close Date: 127214   1996-10-04 00:00:00</i>			
(C) ROCHESTER SOLID WASTE	465 GARSON AVENUE ROCHESTER NY	ENE	0.21 / 1,093.98	<a href="#">35</a>
	<i>Site ID / Close Date: 236542   1994-11-23 00:00:00</i>			
PRIVATE RESD	61 Parcels Ave Rochester NY	NNE	0.23 / 1,228.13	<a href="#">39</a>
	<i>Site ID / Close Date: 462497   2012-03-28 00:00:00</i>			
MUNDORFF, DONALD RESIDENC	E496 GARSON AVE ROCHESTER NY	ENE	0.24 / 1,290.46	<a href="#">41</a>
	<i>Site ID / Close Date: 98813   1979-03-29 00:00:00</i>			

### **NY MANIFEST - Hazardous Waste Manifest**

A search of the NY MANIFEST database, dated Apr 30, 2017 has found that there are 8 NY MANIFEST site(s) within approximately 0.12 miles of the project property.

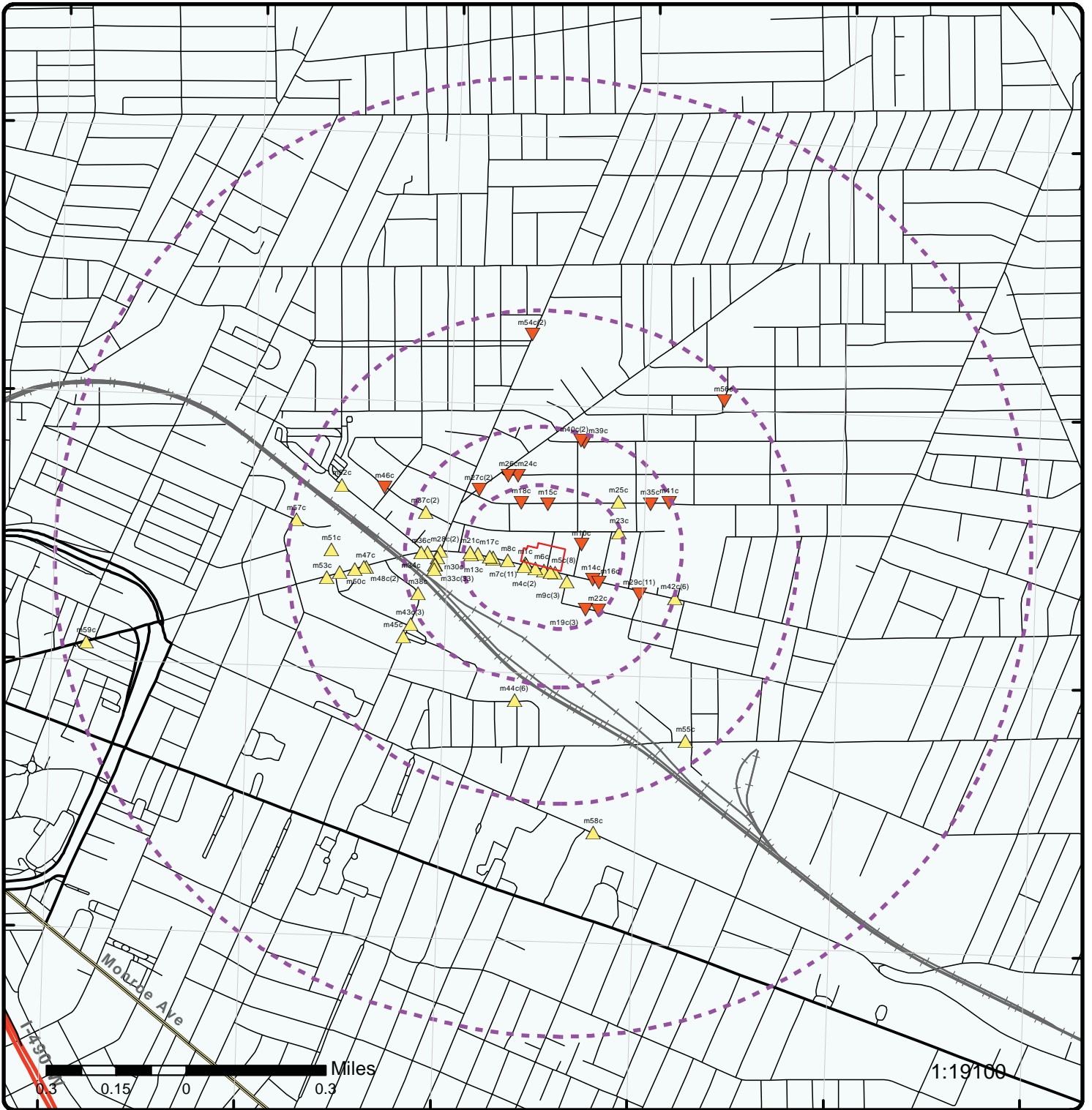
<u>Equal/Higher Elevation</u>	<u>Address</u>	<u>Direction</u>	<u>Distance (mi/ft)</u>	<u>Map Key</u>
LAMINATING ARTS OF NEW YORK INCORPORATED	1237 EAST MAIN STREET ROCHESTER NY 14609	SSE	0.01 / 35.60	<a href="#">3</a>
SUMNER FINISHING	1237 EAST MAIN STREET ROCHESTER NY 14609	SSE	0.01 / 35.60	<a href="#">3</a>
R P FEDDER	1237 E MAIN ST ROCHESTER NY 14609	SSE	0.01 / 39.28	<a href="#">5</a>
LIDLAW TRANSIT	1185 E MAIN ST ROCHESTER NY 14609	WSW	0.01 / 42.40	<a href="#">7</a>
SOFIA AUTOMOTIVE CENTER	20 PALMER STREET ROCHESTER NY 14609	SE	0.03 / 146.01	<a href="#">9</a>
WR GACE	1115 EAST MAIN ST ROCHESTER NY 14609	W	0.11 / 566.42	<a href="#">20</a>
APPLIED IMAGE	1115 EAST MAIN ST ROCHESTER NY 14608	W	0.11 / 566.42	<a href="#">20</a>

<u>Equal/Higher Elevation</u>	<u>Address</u>	<u>Direction</u>	<u>Distance (mi/ft)</u>	<u>Map Key</u>
THOMAS G MAGUIRE REAL ESTATE	1115 EAST MAIN STREET ROCHESTER NY 14609	W	0.11 / 566.42	<a href="#">20</a>

**HSWDS - Hazardous Substance Waste Disposal Sites**

A search of the HSWDS database, dated Oct 24, 2003 has found that there are 5 HSWDS site(s) within approximately 1.00 miles of the project property.

<u>Equal/Higher Elevation</u>	<u>Address</u>	<u>Direction</u>	<u>Distance (mi/ft)</u>	<u>Map Key</u>
Conrail Rail Yards	400 N. Goodman St Rochester 14609 NY	W	0.19 / 985.46	<a href="#">33</a>
Conrail Rail Yards	400 N. Goodman St Rochester 14609 NY	W	0.19 / 985.46	<a href="#">33</a>
Conrail Rail Yards	400 N. Goodman St Rochester 14609 NY	W	0.19 / 985.46	<a href="#">33</a>
Conrail Rail Yards	400 N. Goodman St Rochester 14609 NY	W	0.19 / 985.46	<a href="#">33</a>
Conrail Rail Yards	400 N. Goodman St Rochester NY	W	0.19 / 985.46	<a href="#">33</a>



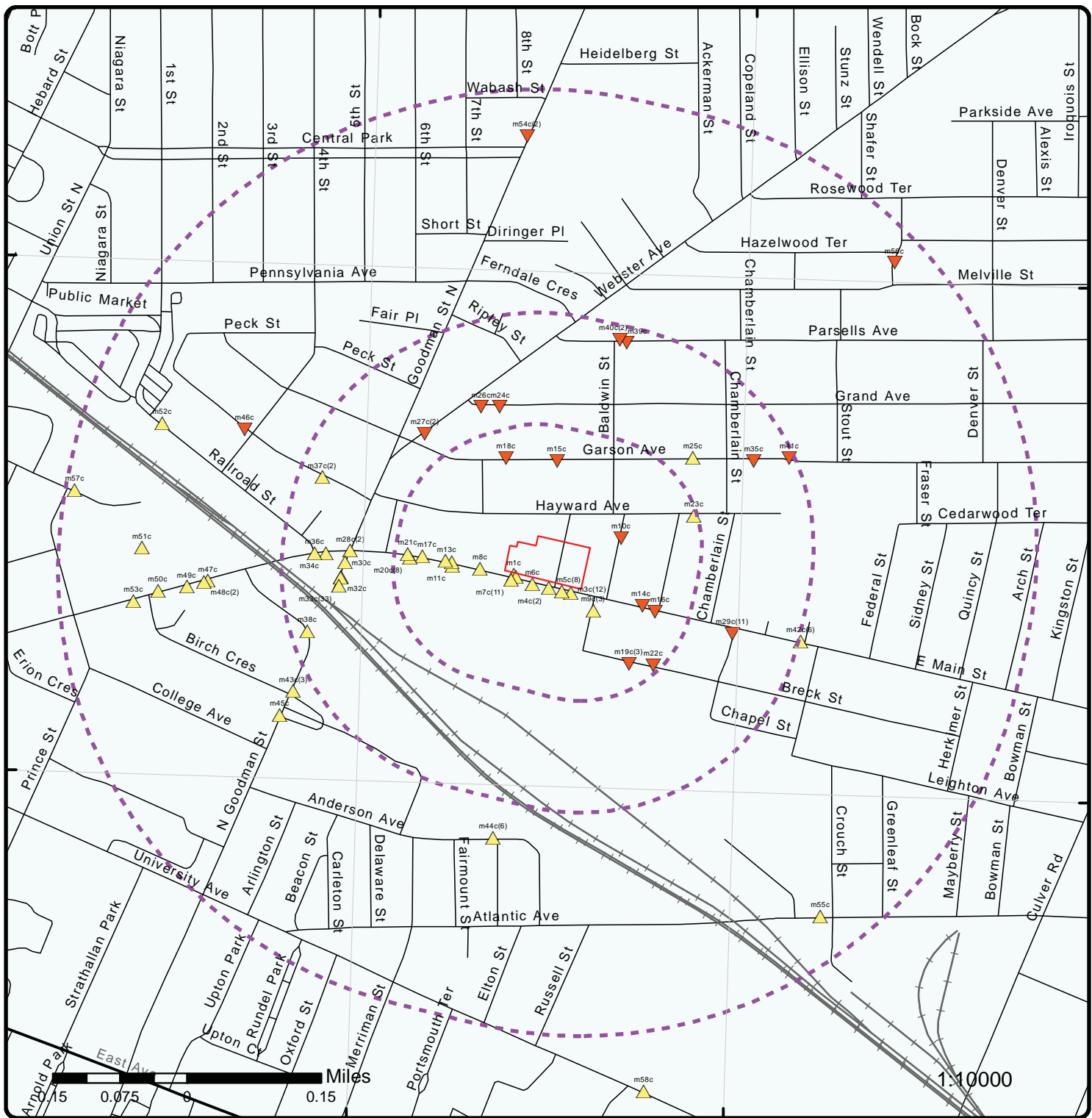
### Map : 1 Mile Radius

Order No: 20180423018

Address: East Main Street, Rochester, NY, 14609



Project Property	Rails	State Boundary	FWS Special Designation Areas
Buffer Outline	Major Highways	National Priority List Sites	State Brownfield Sites
Eris Sites with Higher Elevation	Major Highways Ramps	National Wetland	State Brownfield Areas
Eris Sites with Same Elevation	Major Roads	Indian Reserve Land	State Superfund Areas:Dept. of Defense
Eris Sites with Lower Elevation	Major Roads Ramps	Historic Fill	State Superfund Areas:NPL
Eris Sites with Unknown Elevation	Secondary Roads	100 Year Flood Zone	WQARF Areas
County Boundary	Secondary Roads Ramps	500 Year Flood Zone	Federal Lands: Dept. of Defense (owned/administered areas)
	Local Roads and Ramps		



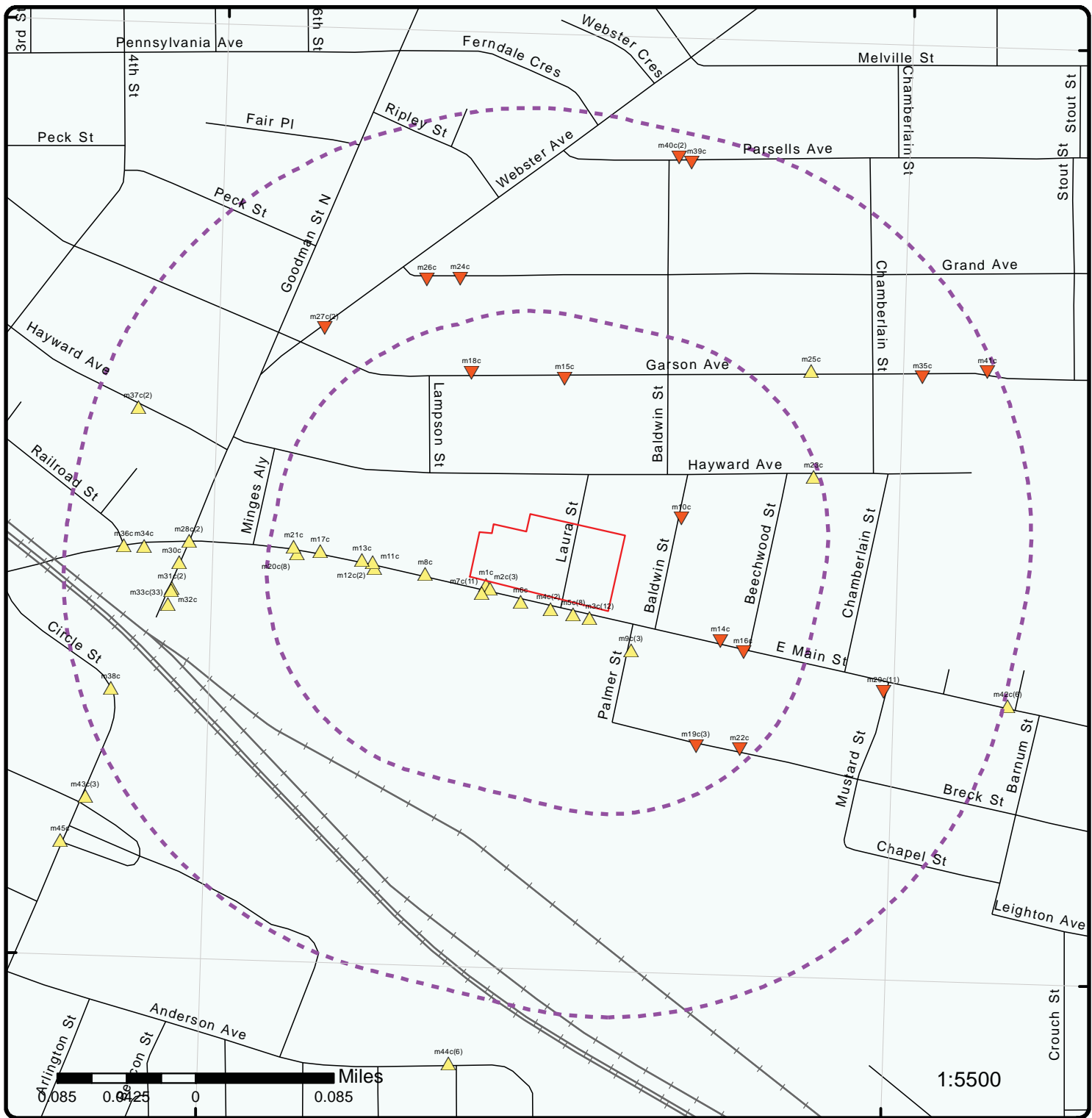
**Map : 0.5 Mile Radius**

Order No: 20180423018

Address: East Main Street, Rochester, NY, 14609



Project Property	Rails	State Boundary	FWS Special Designation Areas
Buffer Outline	Major Highways	National Priority List Sites	State Brownfield Sites
Eris Sites with Higher Elevation	Major Highways Ramps	National Wetland	State Brownfield Areas
Eris Sites with Same Elevation	Major Roads	Indian Reserve Land	State Superfund Areas:Dept. of Defense
Eris Sites with Lower Elevation	Major Roads Ramps	Historic Fill	State Superfund Areas:NPL
Eris Sites with Unknown Elevation	Secondary Roads	100 Year Flood Zone	WQARF Areas
County Boundary	Secondary Roads Ramps	500 Year Flood Zone	Federal Lands: Dept. of Defense (owned/administered areas)
	Local Roads and Ramps		




### Map : 0.25 Mile Radius

Order No: 20180423018

Address: East Main Street, Rochester, NY, 14609



Project Property	Rails	State Boundary	FWS Special Designation Areas
Buffer Outline	Major Highways	National Priority List Sites	State Brownfield Sites
Eris Sites with Higher Elevation	Major Highways Ramps	National Wetland	State Brownfield Areas
Eris Sites with Same Elevation	Major Roads	Indian Reserve Land	State Superfund Areas:Dept. of Defense
Eris Sites with Lower Elevation	Major Roads Ramps	Historic Fill	State Superfund Areas:NPL
Eris Sites with Unknown Elevation	Secondary Roads	100 Year Flood Zone	WQARF Areas
County Boundary	Secondary Roads Ramps	500 Year Flood Zone	Federal Lands: Dept. of Defense (owned/administered areas)
	Local Roads and Ramps		



Source: Esri, DigitalGlobe, GeoEye, Earthstar Geographics, CNES/Airbus DS, USDA, USGS, AeroGRID, IGN, and the GIS User Community

# Aerial (2015)

Address: East Main Street, Rochester, NY, 14609

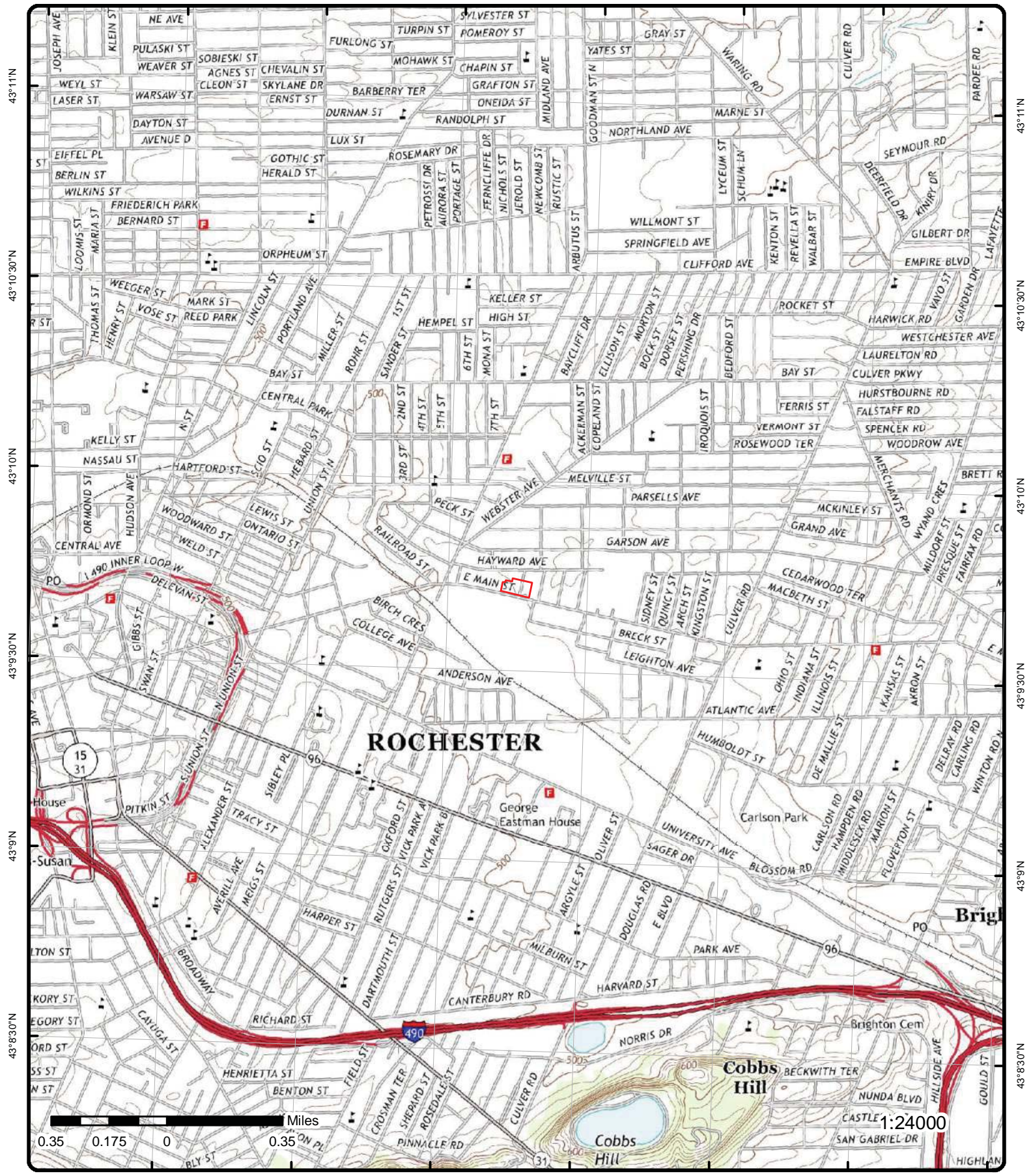
Source: ESRI World Imagery

Order No: 20180423018



© ERIS Information Inc.

77°36'30"W 77°36'W 77°35'30"W 77°35'W 77°34'30"W 77°34'W 77°33'30"W



# Topographic Map (2013)

Address: East Main Street, Rochester, NY, 14609

Quadrangle(s): Rochester East, NY

Source: USGS Topographic Map

Order No: 20180423018



© ERIS Information Inc.



# Detail Report

Map Key	Number of Records	Direction	Distance (mi/ft)	Elev/Diff (ft)	Site	DB
<u>1</u>	1 of 1	WSW	0.00 / 11.94	492.38 / 3	CITY OF ROCHESTER FKA MAIN PICK'N PAY 1200 EAST MAIN STREET ROCHESTER NY 14609	UST

<b>Site ID:</b>	50129	<b>Expiry:</b>	N/A
<b>Site Status:</b>	Unregulated/Closed	<b>County:</b>	Monroe
<b>Program No:</b>	8-434175	<b>UTM X:</b>	290259.65588
<b>Program Type Code:</b>	PBS	<b>UTM Y:</b>	4782008.15586
<b>Program Type:</b>	Petroleum Bulk Storage Program	<b>Site Type:</b>	Other

**Tank Information**

**Tank ID:** 149986  
**Tank No:** 00U  
**Tank Model:**  
**Pipe Model:**  
**Tank Location:** 5  
**Tank Location Desc:** Underground  
**Tank Status:** 3  
**Tank Status Desc:** Closed - Removed  
**Install Date:** 1984-09-01 00:00:00  
**Capacity (gal):** 6000  
**Tank Type:** 06  
**Tank Type Desc:** Fiberglass Reinforced Plastic (FRP)  
**Test Method:** NN  
**Date Tested:**  
**Next Test:**  
**Close Date:** 2000-06-01 00:00:00  
**Registered:** True  
**Modified By:** TRANSLAT  
**Last Modified:** 2017-04-14 14:30:47.863000000  
**Program No:** 8-434175

**Material Information**

**Material Code:** 0009  
**Material Name:** gasoline  
**Percent:** 100.00

**Equipment Information**

**Equipment:** G00  
**Code Name:** None  
**Type:** Tank Secondary Containment

**Equipment:** H00  
**Code Name:** None  
**Type:** Tank Leak Detection

**Equipment:** F00  
**Code Name:** None  
**Type:** Pipe External Protection

**Equipment:** A00  
**Code Name:** None

<b>Map Key</b>	<b>Number of Records</b>	<b>Direction</b>	<b>Distance (mi/ft)</b>	<b>Elev/Diff (ft)</b>	<b>Site</b>	<b>DB</b>
<b>Type:</b>					Tank Internal Protection	
<b>Equipment:</b>					B00	
<b>Code Name:</b>					None	
<b>Type:</b>					Tank External Protection	
<b>Equipment:</b>					J01	
<b>Code Name:</b>					Pressurized Dispenser	
<b>Type:</b>					Dispenser	
<b>Equipment:</b>					D02	
<b>Code Name:</b>					Galvanized Steel	
<b>Type:</b>					Pipe Type	
<b>Equipment:</b>					I00	
<b>Code Name:</b>					None	
<b>Type:</b>					Overfill	
<b>Equipment:</b>					C00	
<b>Code Name:</b>					No Piping	
<b>Type:</b>					Pipe Location	

**Tank Information**

**Tank ID:** 149988  
**Tank No:** 0U1  
**Tank Model:**  
**Pipe Model:**  
**Tank Location:** 5  
**Tank Location Desc:** Underground  
**Tank Status:** 3  
**Tank Status Desc:** Closed - Removed  
**Install Date:**  
**Capacity (gal):** 3000  
**Tank Type:** 01  
**Tank Type Desc:** Steel/Carbon Steel/Iron  
**Test Method:** 05  
**Date Tested:** 1988-05-01 00:00:00  
**Next Test:**  
**Close Date:** 2000-06-01 00:00:00  
**Registered:** True  
**Modified By:** TRANSLAT  
**Last Modified:** 2017-04-14 14:30:47.863000000  
**Program No:** 8-434175

**Material Information**

**Material Code:** 0012  
**Material Name:** kerosene [#1 fuel oil] (on-site consumption)  
**Percent:** 100.00

**Equipment Information**

**Equipment:** A00  
**Code Name:** None  
**Type:** Tank Internal Protection

**Equipment:** F00  
**Code Name:** None  
**Type:** Pipe External Protection

**Equipment:** G00  
**Code Name:** None  
**Type:** Tank Secondary Containment

<b>Map Key</b>	<b>Number of Records</b>	<b>Direction</b>	<b>Distance (mi/ft)</b>	<b>Elev/Diff (ft)</b>	<b>Site</b>	<b>DB</b>
<b>Equipment:</b>			B00			
<b>Code Name:</b>			None			
<b>Type:</b>			Tank External Protection			
<b>Equipment:</b>			H00			
<b>Code Name:</b>			None			
<b>Type:</b>			Tank Leak Detection			
<b>Equipment:</b>			C00			
<b>Code Name:</b>			No Piping			
<b>Type:</b>			Pipe Location			
<b>Equipment:</b>			J02			
<b>Code Name:</b>			Suction Dispenser			
<b>Type:</b>			Dispenser			
<b>Equipment:</b>			I00			
<b>Code Name:</b>			None			
<b>Type:</b>			Overfill			
<b>Equipment:</b>			D02			
<b>Code Name:</b>			Galvanized Steel			
<b>Type:</b>			Pipe Type			

**Tank Information**

**Tank ID:** 149987  
**Tank No:** 00S  
**Tank Model:**  
**Pipe Model:**  
**Tank Location:** 5  
**Tank Location Desc:** Underground  
**Tank Status:** 3  
**Tank Status Desc:** Closed - Removed  
**Install Date:**  
**Capacity (gal):** 3000  
**Tank Type:** 01  
**Tank Type Desc:** Steel/Carbon Steel/Iron  
**Test Method:** 05  
**Date Tested:** 1988-05-01 00:00:00  
**Next Test:**  
**Close Date:** 2000-06-01 00:00:00  
**Registered:** True  
**Modified By:** TRANSLAT  
**Last Modified:** 2017-04-14 14:30:47.863000000  
**Program No:** 8-434175

**Material Information**

**Material Code:** 0009  
**Material Name:** gasoline  
**Percent:** 100.00

**Equipment Information**

**Equipment:** H00  
**Code Name:** None  
**Type:** Tank Leak Detection  
  
**Equipment:** A00  
**Code Name:** None  
**Type:** Tank Internal Protection  
  
**Equipment:** B00  
**Code Name:** None

<i>Map Key</i>	<i>Number of Records</i>	<i>Direction</i>	<i>Distance (mi/ft)</i>	<i>Elev/Diff (ft)</i>	<i>Site</i>	<i>DB</i>
<i>Type:</i>					Tank External Protection	
<i>Equipment:</i>					C00	
<i>Code Name:</i>					No Piping	
<i>Type:</i>					Pipe Location	
<i>Equipment:</i>					F00	
<i>Code Name:</i>					None	
<i>Type:</i>					Pipe External Protection	
<i>Equipment:</i>					I00	
<i>Code Name:</i>					None	
<i>Type:</i>					Overfill	
<i>Equipment:</i>					D02	
<i>Code Name:</i>					Galvanized Steel	
<i>Type:</i>					Pipe Type	
<i>Equipment:</i>					G00	
<i>Code Name:</i>					None	
<i>Type:</i>					Tank Secondary Containment	
<i>Equipment:</i>					J02	
<i>Code Name:</i>					Suction Dispenser	
<i>Type:</i>					Dispenser	
<b><u>Tank Information</u></b>						
<i>Tank ID:</i>					149989	
<i>Tank No:</i>					00D	
<i>Tank Model:</i>						
<i>Pipe Model:</i>						
<i>Tank Location:</i>					5	
<i>Tank Location Desc:</i>					Underground	
<i>Tank Status:</i>					3	
<i>Tank Status Desc:</i>					Closed - Removed	
<i>Install Date:</i>						
<i>Capacity (gal):</i>					2000	
<i>Tank Type:</i>					01	
<i>Tank Type Desc:</i>					Steel/Carbon Steel/Iron	
<i>Test Method:</i>					05	
<i>Date Tested:</i>					1988-05-01 00:00:00	
<i>Next Test:</i>						
<i>Close Date:</i>					2000-06-01 00:00:00	
<i>Registered:</i>					True	
<i>Modified By:</i>					TRANSLAT	
<i>Last Modified:</i>					2017-04-14 14:30:47.863000000	
<i>Program No:</i>					8-434175	
<b><u>Material Information</u></b>						
<i>Material Code:</i>					0008	
<i>Material Name:</i>					diesel	
<i>Percent:</i>					100.00	
<b><u>Equipment Information</u></b>						
<i>Equipment:</i>					F00	
<i>Code Name:</i>					None	
<i>Type:</i>					Pipe External Protection	
<i>Equipment:</i>					I00	
<i>Code Name:</i>					None	
<i>Type:</i>					Overfill	

<b>Map Key</b>	<b>Number of Records</b>	<b>Direction</b>	<b>Distance (mi/ft)</b>	<b>Elev/Diff (ft)</b>	<b>Site</b>	<b>DB</b>
<b>Equipment:</b>			G00			
<b>Code Name:</b>			None			
<b>Type:</b>			Tank Secondary Containment			
<b>Equipment:</b>			A00			
<b>Code Name:</b>			None			
<b>Type:</b>			Tank Internal Protection			
<b>Equipment:</b>			H00			
<b>Code Name:</b>			None			
<b>Type:</b>			Tank Leak Detection			
<b>Equipment:</b>			J02			
<b>Code Name:</b>			Suction Dispenser			
<b>Type:</b>			Dispenser			
<b>Equipment:</b>			C00			
<b>Code Name:</b>			No Piping			
<b>Type:</b>			Pipe Location			
<b>Equipment:</b>			B00			
<b>Code Name:</b>			None			
<b>Type:</b>			Tank External Protection			
<b>Equipment:</b>			D02			
<b>Code Name:</b>			Galvanized Steel			
<b>Type:</b>			Pipe Type			

**Tank Information**

**Tank ID:** 149985  
**Tank No:** 00R  
**Tank Model:**  
**Pipe Model:**  
**Tank Location:** 5  
**Tank Location Desc:** Underground  
**Tank Status:** 3  
**Tank Status Desc:** Closed - Removed  
**Install Date:** 1984-09-01 00:00:00  
**Capacity (gal):** 6000  
**Tank Type:** 06  
**Tank Type Desc:** Fiberglass Reinforced Plastic (FRP)  
**Test Method:** NN  
**Date Tested:**  
**Next Test:**  
**Close Date:** 2000-06-01 00:00:00  
**Registered:** True  
**Modified By:** TRANSLAT  
**Last Modified:** 2017-04-14 14:30:47.863000000  
**Program No:** 8-434175

**Material Information**

**Material Code:** 0009  
**Material Name:** gasoline  
**Percent:** 100.00

**Equipment Information**

**Equipment:** J01  
**Code Name:** Pressurized Dispenser  
**Type:** Dispenser  
  
**Equipment:** I00  
**Code Name:** None

<i>Map Key</i>	<i>Number of Records</i>	<i>Direction</i>	<i>Distance (mi/ft)</i>	<i>Elev/Diff (ft)</i>	<i>Site</i>	<i>DB</i>
<i>Type:</i>			Overfill			
<i>Equipment:</i>			D02			
<i>Code Name:</i>			Galvanized Steel			
<i>Type:</i>			Pipe Type			
<i>Equipment:</i>			F00			
<i>Code Name:</i>			None			
<i>Type:</i>			Pipe External Protection			
<i>Equipment:</i>			A00			
<i>Code Name:</i>			None			
<i>Type:</i>			Tank Internal Protection			
<i>Equipment:</i>			H00			
<i>Code Name:</i>			None			
<i>Type:</i>			Tank Leak Detection			
<i>Equipment:</i>			G00			
<i>Code Name:</i>			None			
<i>Type:</i>			Tank Secondary Containment			
<i>Equipment:</i>			B00			
<i>Code Name:</i>			None			
<i>Type:</i>			Tank External Protection			
<i>Equipment:</i>			C00			
<i>Code Name:</i>			No Piping			
<i>Type:</i>			Pipe Location			

**Affiliation Information**

**Affiliation Type:** 01  
**Affiliation Name:** Facility Owner  
**Affiliation Sub Type:** C01  
**Company:** CITY OF ROCHESTER  
**Contact Title:**  
**Contact Name:**  
**Address1:** 30 CHURCH STREET  
**Address2:**  
**City:** ROCHESTER  
**State:** NY  
**Zipcode:** 14614  
**Country Code:** 001  
**Phone:** (716) 428-6922  
**Phone Ext:**  
**Email:**  
**Fax:**  
**Modified By:** tfgrasek  
**Last Modified:** 2006-09-29 13:18:08.75000000

**Affiliation Information**

**Affiliation Type:** 07  
**Affiliation Name:** Mail Contact  
**Affiliation Sub Type:** NNN  
**Company:** CITY OF ROCHESTER  
**Contact Title:**  
**Contact Name:** ANNE E SPAULDING  
**Address1:** 30 CHURCH STREET  
**Address2:** ROOM 300B  
**City:** ROCHESTER  
**State:** NY  
**Zipcode:** 14614  
**Country Code:** 001  
**Phone:** (585) 428-7474  
**Phone Ext:**

**Email:** ANNE.SPAULDING@CITYOFROCHESTER.GOV  
**Fax:**  
**Modified By:** MAPERSSO  
**Last Modified:** 2012-05-31 12:50:04.193000000

**Affiliation Information**

**Affiliation Type:** 11  
**Affiliation Name:** Emergency Contact  
**Affiliation Sub Type:** NNN  
**Company:** CITY OF ROCHESTER  
**Contact Title:**  
**Contact Name:** ANNE SPAULDING  
**Address1:**  
**Address2:**  
**City:**  
**State:** NN  
**Zipcode:**  
**Country Code:** 001  
**Phone:** (585) 428-7474  
**Phone Ext:**  
**Email:**  
**Fax:**  
**Modified By:** WLSTEVEN  
**Last Modified:** 2014-06-06 09:50:19.613000000

**Affiliation Information**

**Affiliation Type:** 04  
**Affiliation Name:** Facility Operator  
**Affiliation Sub Type:** NNN  
**Company:** CITY OF ROCHESTER  
**Contact Title:**  
**Contact Name:** ANNE SPAULDING  
**Address1:**  
**Address2:**  
**City:**  
**State:** NN  
**Zipcode:**  
**Country Code:** 001  
**Phone:** (585) 428-7474  
**Phone Ext:**  
**Email:**  
**Fax:**  
**Modified By:** WLSTEVEN  
**Last Modified:** 2014-06-06 09:50:19.613000000

<u>2</u>	1 of 3	WSW	0.00 / 21.68	492.38 / 3	1200 E. Main Street 1200 E. Main Street Rochester NY 14609-	ERP
----------	--------	-----	--------------	------------	---	-----

<b>Site Code:</b> 57966	<b>Site Code (GIS):</b> B00129
<b>HW Code:</b> B00129	<b>Site Class (GIS):</b> A
<b>Site Class:</b> A	<b>Address1 (GIS):</b> 1200 E. Main Street
<b>Site Address:</b> 1200 E. Main Street	<b>Address2 (GIS):</b>
<b>City:</b> Rochester	<b>Locality (GIS):</b> Rochester
<b>ZIP:</b> 14609-	<b>ZIP Code (GIS):</b> 14609-
<b>County:</b> Monroe	<b>County (GIS):</b> Monroe
<b>SWIS:</b> 2814	<b>Town (GIS):</b> Rochester (c)
<b>Region:</b> 8	<b>Region (GIS):</b> 8
<b>Town:</b> Rochester (c)	<b>X Coord (GIS):</b> 290269.53381
<b>Acres:</b> 0.600	<b>Y Coord (GIS):</b> 4782020.89413
<b>Record Added:</b> 2003-10-30 14:00:00	<b>Method:</b> 4.3
<b>Record Update:</b> 2017-10-06 10:08:00	<b>Accuracy:</b> variable
<b>Updated by:</b> TMCAFFOE	<b>Accuracy Unit:</b>
<b>Latitude:</b> 43.161864240	<b>Latitude (GIS):</b> 4782020.89413

Map Key	Number of Records	Direction	Distance (mi/ft)	Elev/Diff (ft)	Site	DB
<b>Longitude:</b>	-77.579841440				<b>Longitude (GIS):</b>	290269.53381
<b>Site Name:</b>		1200 E. Main Street				
<b>Site Name (GIS):</b>		1200 E. Main Street				
<b>Site Class Desc (GIS):</b>		Active: The classification assigned to a non-registry site in any remedial program where work is underway and not yet complete (i. e., Brownfield Cleanup Program, Environmental Restoration Program, Voluntary Cleanup Program and RCRA Corrective action Program sites). This may be used for Manufactured Gas Plant sites or those being remediated under an EPA Cooperative Agreement.				
<b>Site Class Desc:</b>		ERP				
<b>Program:</b>		Environmental Restoration Program				
<b>Program Desc:</b>		The site is located in a commercial area in Rochester with a residential area nearby. All nearby residents are served by public water so exposures via drinking water are not expected. Results of indoor air sampling conducted at the neighboring dwelling indicate some impact from the site. A subslab depressurization system installed to address this impact has been successful in reducing the concentration of site-related chemicals at this dwelling.				
<b>Assess DOH:</b>						

**Source of Data:**  
**Description:**

Location: The 1200 East Main Street site is located in the City of Rochester. The 0.622 acre site is located in an urban area. The site is approximately 0.18 miles east of the East Main Street and Goodman Street North intersection. Site Features: The site is a flat vacant site. The site's surface consists of a combination of grass vegetation, crusher run, and asphalt. The site is bounded by residential properties to the north, East Main Street to the south, a residential property to the east, and a commercial property to the west. Current Zoning and Land Use: The site is currently vacant and is zoned for commercial use. The surrounding parcels are currently used for a combination of commercial and residential. The nearest residential area is located directly adjacent to the site to the north and east. Past Use of the Site: The site was used as a retail gasoline station from 1928 until 1993, at which time it was abandoned and foreclosed on by the City. Most recently known as a Pic 'N' Pay retail gasoline station. The site had several storage tanks used for the storage of gasoline, diesel fuel, and kerosene. Site had at one time 7 underground storage tanks which ranged in sizes ranged from 275 to 6,000 gallons totaling approximately 25,275 gallons of storage capacity. The site also had 2 aboveground storage tanks totaling 1050 gallons of storage capacity. The site also had a fuel island that consisted of 3 fuel pumps. The northern end of the site was also the location of illegal dumping activities for oil, antifreeze, and C&D waste material. The use of the site as a retail gasoline station and the illegal dumping activities appear to have led to the petroleum contamination at the site. Site Geology and Hydrogeology: Site soils consist of heterogeneous fill material and native glacial till to depths of 11.5 to 15.5 feet below grade, overlying Lockport Dolomite bedrock. The fill material generally consists of reworked soil (i. e., silt, sand, gravel, clay) with lesser amounts of brick, glass, concrete, wood, and metal. The glacial till primarily consists of sandy silt and clay with lesser amounts of gravel. The depth to groundwater at the site ranges from 13 to 15 feet below the ground surface. Groundwater flow direction is typically a bimodal directional pattern. Groundwater flow direction in the northern portion of the site is to the northwest and in the southern portion of the site to the southeast.

**Assessment:**

Nature and Extent: The primary contaminants of concern petroleum related compounds (TCL VOCs and TCL SVOCs) and metals. The remedial investigation activities included test pits, soil borings, groundwater monitoring well installation, soil gas investigation as well as the removal of underground storage tanks. Surface and subsurface soil, groundwater, and soil gas samples were collected for laboratory analysis. The soil and groundwater samples were analyzed for TCL VOCs plus TICs, TCL SVOCs plus TICs, TAL Metals, and PCBs. The soil vapor samples were analyzed using Method TO-15 for VOCs. Surface Soil: Fifteen (15) surface soil samples were collected and were analyzed for TCL VOCs SVOCs plus TICs, TAL Metals, and PCBs. The constituents of concern detected were petroleum related compounds. Benzo(a)anthracene concentrations ranged from non-detect (ND) to 22 parts per million (ppm). Benzo(a)pyrene concentrations ranged from ND to 19 ppm. Benzo(b)fluoranthene concentrations ranged from ND to 17 ppm. Benzo(k)fluoranthene concentrations ranged from ND to 16 ppm. Dibenzo(a,h)anthracene concentrations ranged from ND to 0.82 ppm. Indeno(1,2,3-cd)pyrene concentrations ranged from ND to 11 ppm. Chrysene concentrations ranged from ND to 20 ppm. Fluoranthene concentrations ranged from ND to 61 ppm. PCBs concentrations ranged from ND to 3.012 ppm. Lead concentrations ranged from 89 to 1,050 ppm. Mercury concentrations ranged from ND to 0.44 ppm. Subsurface soils: Forty-seven (47) subsurface soil samples were collected from soil borings, excavations (USTS, pump island, building foundation), and test pits. The soil samples were analyzed for TCL VOCs, TCL SVOCs, PCBs, TAL metals, and ethylene glycol. The constituents of concern detected were petroleum related compounds. M & p xylene concentrations ranged from ND to 52 ppm. O-xylene concentrations ranged from ND to 14 ppm. Benzene concentrations ranged from ND to 1.6 ppm. Ethyl benzene concentrations ranged from ND to 37 ppm. 1,2,4-trimethylbenzene concentrations ranged from ND to 140 ppm. Benzo(a)pyrene concentrations ranged from ND to 2.4 ppm. Naphthalene concentrations ranged from ND to 33 ppm. Benzo(a)anthracene concentrations ranged from ND to 2.7 ppm. Arsenic concentrations ranged from ND to 12 ppm. Lead concentrations ranged from ND to 1,320 ppm. Mercury concentrations ranged from ND to 0.864 ppm. Silver concentrations ranged from ND to 45 ppm. Groundwater: Groundwater samples were collected from groundwater monitoring wells located on-site and off-site. Thirty-seven (37) groundwater samples were collected for laboratory analysis. The groundwater samples were analyzed for TCL VOCs, TCL SVOCs, PCBs, TAL metals, and ethylene glycol. The constituents of concern detected were petroleum related compounds. Benzene concentrations ranged from ND to 2,400 parts per billion (ppb). Ethyl benzene concentrations ranged from ND to 3,300 ppb. Toluene concentrations ranged from ND to 8,600 ppb. M,p-xylene concentrations ranged from ND to 14,000 ppb. Naphthalene concentrations ranged from ND to 6,000 ppb. 1,2,4-trimethylbenzene concentrations ranged from ND to 25,000 ppb. 1,3,5-trimethylbenzene concentrations ranged from ND to 7,300 ppb. Chrysene concentrations ranged from ND to 83 ppb. Fluoranthene concentrations ranged from ND to 180 ppb. Lead concentrations ranged from ND to 120 ppb. Soil Vapor: A total of 10 sub-slab soil vapor/air samples were collected and analyzed for VOCs. The analytical results indicated moderately elevated detections of petroleum-related and chlorinated VOCs. Sub-slab and ventilation system exhaust analytical results indicated the petroleum related and chlorinated VOCs. Ethyl benzene concentrations ranged from ND to 8.78 micrograms per cubic meter (ug/m3). Toluene concentrations ranged from 6.8 to 46 ug/m3. Tetrachloroethene concentrations ranged from ND to 38.5 ug/m3. M,p-xylene concentrations ranged from 5.9 to 30.48 ug/m3. 1,2,4-trimethylbenzene concentrations ranged from ND to 12.4 ug/m3. 1,3,5-trimethylbenzene concentrations ranged from ND to 5.6 ug/m3. Trichloroethene concentrations ranged from ND to 12 ug/m3. Indoor air analytical results indicated petroleum related VOCs. Benzene concentrations ranged from 2 to 7.4 ug/m3. Ethyl benzene concentrations ranged from 1.6 to 3.2 ug/m3. Toluene concentrations ranged from 8.3 to 42 ug/m3. 1,2,4-trimethylbenzene concentrations ranged from ND to 7.2 ug/m3. 1,3,5-trimethylbenzene concentrations ranged from ND to 7.7 ug/m3. M,p-xylene concentrations ranged from 5.2 to 10.8 ug/m3.



<i>Map Key</i>	<i>Number of Records</i>	<i>Direction</i>	<i>Distance (mi/ft)</i>	<i>Elev/Diff (ft)</i>	<i>Site</i>	<i>DB</i>
----------------	--------------------------	------------------	-------------------------	-----------------------	-------------	-----------

**Materials Information**

<i>Waste Name:</i> <i>Waste Code:</i>	BENZENE	<i>Waste Quantity:</i>	UNKNOWN
<i>Waste Name:</i> <i>Waste Code:</i>	TOLUENE	<i>Waste Quantity:</i>	UNKNOWN
<i>Waste Name:</i> <i>Waste Code:</i>	ETHYLBENZENE	<i>Waste Quantity:</i>	UNKNOWN
<i>Waste Name:</i> <i>Waste Code:</i>	XYLENE (MIXED)	<i>Waste Quantity:</i>	UNKNOWN
<i>Waste Name:</i> <i>Waste Code:</i>	BENZO(A)PYRENE	<i>Waste Quantity:</i>	UNKNOWN
<i>Waste Name:</i> <i>Waste Code:</i>	FLUORANTHENE	<i>Waste Quantity:</i>	UNKNOWN
<i>Waste Name:</i> <i>Waste Code:</i>	METHYL-TERT-BUTYL ETHER (MTBE)	<i>Waste Quantity:</i>	UNKNOWN
<i>Waste Name:</i> <i>Waste Code:</i>	LEAD	<i>Waste Quantity:</i>	UNKNOWN

**Owner Information**

<i>Seq No:</i> <i>Sub Type:</i> <i>Own Op:</i> <i>Owner Name:</i> <i>Owner Company:</i> <i>Country:</i>	0000001 C01 06 Mayor City of Rochester United States of America	<i>Owner Street:</i> <i>Owner Street 2:</i> <i>Owner City:</i> <i>Owner State:</i> <i>Owner Zip:</i>	City Hall, 30 Church Street Room 307A Rochester NY 14614
<i>Seq No:</i> <i>Sub Type:</i> <i>Own Op:</i> <i>Owner Name:</i> <i>Owner Company:</i> <i>Country:</i>	0000001 NNN 19 Rochester Public Library - Sully Branch United States of America	<i>Owner Street:</i> <i>Owner Street 2:</i> <i>Owner City:</i> <i>Owner State:</i> <i>Owner Zip:</i>	939 Bay Street  Rochester NY 14609
<i>Seq No:</i> <i>Sub Type:</i> <i>Own Op:</i> <i>Owner Name:</i> <i>Owner Company:</i> <i>Country:</i>	0000001 C01 01 Mayor City of Rochester United States of America	<i>Owner Street:</i> <i>Owner Street 2:</i> <i>Owner City:</i> <i>Owner State:</i> <i>Owner Zip:</i>	City Hall, Room 307A 30 Church Street Rochester NY 14614

**HW Extra Information**

<i>Dump:</i> <i>Structure:</i> <i>Lagoon:</i> <i>Landfill:</i> <i>Pond:</i> <i>Dell:</i> <i>Updated By:</i>	False False False False False False CBTHEOBA	<i>Disposal Start:</i> <i>Disposal Terminate:</i> <i>Latitude:</i> <i>Longitude:</i> <i>Record Added:</i> <i>Record Updated:</i>	  43:09:43. 77:34:48. 2003-10-30 14:01:00 2016-01-22 10:38:00
---	--	---	--

**Projects Information**

<i>Project Code:</i> <i>Project Desc:</i> <i>Project Refer Name:</i> <i>End Date:</i>	04 Remedial Design  2009-12-01 00:00:00	<i>Operable Unit ID:</i> <i>Operable Unit:</i> <i>Operable Unit Desc:</i> <i>Code Name:</i>	3619 01 REMEDIAL PROGRAM Remedial Design
--	--	--	---

Map Key	Number of Records	Direction	Distance (mi/ft)	Elev/Diff (ft)	Site	DB
<b>End Status:</b>		ACT				
<b>Project Code:</b>	02			<b>Operable Unit ID:</b>	3619	
<b>Project Desc:</b>	Remedial Investigation			<b>Operable Unit:</b>	01	
<b>Project Refer Name:</b>				<b>Operable Unit Desc:</b>	REMEDIAL PROGRAM	
<b>End Date:</b>	2006-03-31 00:00:00			<b>Code Name:</b>	Remedial Investigation	
<b>End Status:</b>	ACT					

<u>2</u>	2 of 3	WSW	0.00 / 21.68	492.38 / 3	ROCHESTER CITY OF PIC N PAY 1200 E MAIN ST ROCHESTER NY 14609-6907	FINDS/FRS
<b>Registry ID:</b>		110016720814				
<b>FIPS Code:</b>		36055				
<b>Program Acronyms:</b>		RCRAINFO				
<b>HUC Code:</b>		04140101				
<b>Site Type Name:</b>		STATIONARY				
<b>Location Description:</b>						
<b>Supplemental Location:</b>						
<b>Create Date:</b>		13-FEB-2004 18:00:09				
<b>Update Date:</b>		17-OCT-2017 14:32:52				
<b>Interest Types:</b>		UNSPECIFIED UNIVERSE				
<b>SIC Codes:</b>						
<b>SIC Code Descriptions:</b>						
<b>NAICS Codes:</b>						
<b>NAICS Code Descriptions:</b>						
<b>Conveyor:</b>		FRS-GEOCODE				
<b>Federal Facility Code:</b>						
<b>Federal Agency Name:</b>						
<b>Tribal Land Code:</b>						
<b>Tribal Land Name:</b>						
<b>Congressional Dist No.:</b>		28				
<b>Census Block Code:</b>		360550059002008				
<b>EPA Region Code:</b>		02				
<b>County Name:</b>		MONROE				
<b>US/Mexico Border Ind:</b>						
<b>Latitude:</b>		43.16168				
<b>Longitude:</b>		-77.5799				
<b>Reference Point:</b>		CENTER OF A FACILITY OR STATION				
<b>Coord Collection Method:</b>		ADDRESS MATCHING-HOUSE NUMBER				
<b>Accuracy Value:</b>		30				
<b>Datum:</b>		NAD83				
<b>Source:</b>						
<b>Facility Detail Rprt URL:</b>		<a href="http://ofmpub.epa.gov/enviro/fii_query_detail.disp_program_facility?p_registry_id=110016720814">http://ofmpub.epa.gov/enviro/fii_query_detail.disp_program_facility?p_registry_id=110016720814</a>				

<u>2</u>	3 of 3	WSW	0.00 / 21.68	492.38 / 3	ROCHESTER CITY OF PIC N PAY 1200 E MAIN ST ROCHESTER NY 14609-6907	RCRA NON GEN
<b>EPA Handler ID:</b>		NYR000121640				
<b>Land Type Code:</b>		M				
<b>Land Type Desc:</b>		Municipal				
<b>Federal Waste Generator Code:</b>		N				
<b>Gen Status Univ Code:</b>		N				
<b>Gen Status Univ Desc:</b>		No Report				
<b>Importer Activity:</b>		No				
<b>Mixed Waste Generator:</b>		No				
<b>Transporter Activity:</b>		No				
<b>Transfer Facility:</b>		No				
<b>Recycler Activity:</b>		No				
<b>Onsite Burner Exemption:</b>		No				
<b>Furnace Exemption:</b>		No				
<b>Underground Inject Activity:</b>		No				
<b>Receives Waste from Offsite:</b>		No				
<b>TSD Type:</b>		-----				
<b>TSD Activity:</b>		No				

Map Key	Number of Records	Direction	Distance (mi/ft)	Elev/Diff (ft)	Site	DB
<b>Corrective Action Univ:</b>		No				
<b>Action has been Imposed:</b>		No				
<b>Action under 3004 (U)(V):</b>		No				
<b>Institutional Control Indicator:</b>		N				
<b>Used Oil Transporter:</b>						
<b>Used Oil Transfer Facility:</b>						
<b>Used Oil Processor:</b>						
<b>Used Oil Refiner:</b>						
<b>Used Oil Burner:</b>						
<b>Used Oil Market Burner:</b>						
<b>Used Oil Spec Marketer:</b>						
<b>Activity Location:</b>		NY				
<b>County Code:</b>		NY055				
<b>County Name:</b>		MONROE				
<b>Contact Name:</b>		ANNE SPAULDING				
<b>Contact Phone No and Ext:</b>		585-428-7474				
<b>Contact Email:</b>						
<b>Contact Address:</b>		30 , CHURCH ST ROOM 300B , ROCHESTER , NY, 14614 , US				
<b>Mailing Address:</b>		30 , CHURCH ST ROOM 300B , ROCHESTER , NY, 14614 , US				

### Violation/Evaluation Summary

**Note:** NO RECORDS: As of Jan 24 2018, there are no Compliance Monitoring and Enforcement (violation) records associated with this facility (EPA ID).

### Handler Details

<b>Source Type:</b>	N	<b>Used Oil Transporter:</b>	No
<b>Receive Date:</b>	20040107	<b>UO Transfer Fac:</b>	No
<b>Non Notifier:</b>		<b>Used Oil Processor:</b>	No
<b>Acknowledge Flag:</b>		<b>Used Oil Refiner:</b>	No
<b>Acknowledge Date:</b>	20040114	<b>Used Oil Burner:</b>	No
<b>Accessibility:</b>		<b>UO Market Burner:</b>	No
<b>Land Type:</b>	M	<b>UO Spec Marketer:</b>	No
<b>Fed Waste Gen Own:</b>	HQ	<b>Current Site Name:</b>	ROCHESTER CITY OF PIC N PAY
<b>Fed Waste Gen Cd:</b>	2	<b>Location Street No:</b>	1200
<b>Fed Waste Gen Desc:</b>	Small Quantity Generator	<b>Location Street 1:</b>	E MAIN ST
<b>ST Waste Gen Own:</b>	NY	<b>Location Street 2:</b>	
<b>State Waste Gen Cd:</b>	S	<b>Location City:</b>	ROCHESTER
<b>Short Term Gen:</b>	No	<b>Location State:</b>	NY
<b>Importer Activity:</b>	No	<b>Location Zip Code:</b>	14609-6907
<b>Mixed Waste Gen:</b>	No	<b>County Code:</b>	NY055
<b>Transporter:</b>	No	<b>State District:</b>	NYSDEC R8
<b>Transfer Facility:</b>	No	<b>Mailing Street No:</b>	30
<b>TSD Activity:</b>	No	<b>Mailing Street 1:</b>	CHURCH ST ROOM 300B
<b>Recycler Activity:</b>	No	<b>Mailing Street 2:</b>	
<b>Onsite Burn Exempt:</b>	No	<b>Mailing City:</b>	ROCHESTER
<b>Furnace Exemption:</b>	No	<b>Mailing State:</b>	NY
<b>Underground Inject:</b>	No	<b>Mailing Zip Code:</b>	14614
<b>Off Site Receipt:</b>	No	<b>Mailing Country:</b>	
<b>Waste Dest Fac:</b>	No	<b>Contact First Name:</b>	ANNE
<b>Subpart K College:</b>		<b>Contact Middle Initial:</b>	
<b>Subpart K Hospital:</b>		<b>Contact Last Name:</b>	SPAULDING
<b>Subpart K Non Profit:</b>		<b>Contact Street No:</b>	30
<b>Subpart K Withdraw:</b>		<b>Contact Street 1:</b>	CHURCH ST ROOM 300B
<b>Include Ntnl Rprt:</b>		<b>Contact Street 2:</b>	
<b>Reporting Cycle:</b>		<b>Contact City:</b>	ROCHESTER
<b>LQHUU:</b>	No	<b>Contact State:</b>	NY
<b>Trader Importer:</b>		<b>Contact Zip:</b>	14614
<b>Trader Exporter:</b>		<b>Contact Country:</b>	
<b>Slab Importer:</b>		<b>Contact Phone:</b>	585-428-7474
<b>Slab Exporter:</b>		<b>Contact Phone Ext:</b>	
<b>Current Record:</b>	No	<b>Contact Fax:</b>	
<b>Location Country:</b>	US	<b>Contact Email Addr:</b>	
<b>State District Owner:</b>	NY	<b>Contact Title:</b>	

Map Key	Number of Records	Direction	Distance (mi/ft)	Elev/Diff (ft)	Site	DB
---------	-------------------	-----------	------------------	----------------	------	----

**Handler Details**

<b>Source Type:</b>	I	<b>Used Oil Transporter:</b>	No
<b>Receive Date:</b>	20070101	<b>UO Transfer Fac:</b>	No
<b>Non Notifier:</b>		<b>Used Oil Processor:</b>	No
<b>Acknowledge Flag:</b>		<b>Used Oil Refiner:</b>	No
<b>Acknowledge Date:</b>		<b>Used Oil Burner:</b>	No
<b>Accessibility:</b>		<b>UO Market Burner:</b>	No
<b>Land Type:</b>	M	<b>UO Spec Marketer:</b>	No
<b>Fed Waste Gen Own:</b>	HQ	<b>Current Site Name:</b>	ROCHESTER CITY OF PIC N PAY
<b>Fed Waste Gen Cd:</b>	N	<b>Location Street No:</b>	1200
<b>Fed Waste Gen Desc:</b>		<b>Location Street 1:</b>	E MAIN ST
<b>ST Waste Gen Own:</b>	NY	<b>Location Street 2:</b>	
<b>State Waste Gen Cd:</b>	S	<b>Location City:</b>	ROCHESTER
<b>Short Term Gen:</b>	No	<b>Location State:</b>	NY
<b>Importer Activity:</b>	No	<b>Location Zip Code:</b>	14609-6907
<b>Mixed Waste Gen:</b>	No	<b>County Code:</b>	NY055
<b>Transporter:</b>	No	<b>State District:</b>	NYSDEC R8
<b>Transfer Facility:</b>	No	<b>Mailing Street No:</b>	30
<b>TSD Activity:</b>	No	<b>Mailing Street 1:</b>	CHURCH ST ROOM 300B
<b>Recycler Activity:</b>	No	<b>Mailing Street 2:</b>	
<b>Onsite Burn Exempt:</b>	No	<b>Mailing City:</b>	ROCHESTER
<b>Furnace Exemption:</b>	No	<b>Mailing State:</b>	NY
<b>Underground Inject:</b>	No	<b>Mailing Zip Code:</b>	14614
<b>Off Site Receipt:</b>	No	<b>Mailing Country:</b>	US
<b>Waste Dest Fac:</b>	No	<b>Contact First Name:</b>	ANNE
<b>Subpart K College:</b>		<b>Contact Middle Initial:</b>	
<b>Subpart K Hospital:</b>		<b>Contact Last Name:</b>	SPAULDING
<b>Subpart K Non Profit:</b>		<b>Contact Street No:</b>	30
<b>Subpart K Withdraw:</b>		<b>Contact Street 1:</b>	CHURCH ST ROOM 300B
<b>Include Ntnl Rprt:</b>		<b>Contact Street 2:</b>	
<b>Reporting Cycle:</b>		<b>Contact City:</b>	ROCHESTER
<b>LQHUUW:</b>	No	<b>Contact State:</b>	NY
<b>Trader Importer:</b>		<b>Contact Zip:</b>	14614
<b>Trader Exporter:</b>		<b>Contact Country:</b>	US
<b>Slab Importer:</b>		<b>Contact Phone:</b>	585-428-7474
<b>Slab Exporter:</b>		<b>Contact Phone Ext:</b>	
<b>Current Record:</b>	Yes	<b>Contact Fax:</b>	
<b>Location Country:</b>	US	<b>Contact Email Addr:</b>	
<b>State District Owner:</b>	NY	<b>Contact Title:</b>	

**Handler Details**

<b>Source Type:</b>	I	<b>Used Oil Transporter:</b>	No
<b>Receive Date:</b>	20060101	<b>UO Transfer Fac:</b>	No
<b>Non Notifier:</b>		<b>Used Oil Processor:</b>	No
<b>Acknowledge Flag:</b>		<b>Used Oil Refiner:</b>	No
<b>Acknowledge Date:</b>		<b>Used Oil Burner:</b>	No
<b>Accessibility:</b>		<b>UO Market Burner:</b>	No
<b>Land Type:</b>	M	<b>UO Spec Marketer:</b>	No
<b>Fed Waste Gen Own:</b>	HQ	<b>Current Site Name:</b>	ROCHESTER CITY OF PIC N PAY
<b>Fed Waste Gen Cd:</b>	N	<b>Location Street No:</b>	1200
<b>Fed Waste Gen Desc:</b>		<b>Location Street 1:</b>	E MAIN ST
<b>ST Waste Gen Own:</b>	NY	<b>Location Street 2:</b>	
<b>State Waste Gen Cd:</b>	S	<b>Location City:</b>	ROCHESTER
<b>Short Term Gen:</b>	No	<b>Location State:</b>	NY
<b>Importer Activity:</b>	No	<b>Location Zip Code:</b>	14609-6907
<b>Mixed Waste Gen:</b>	No	<b>County Code:</b>	NY055
<b>Transporter:</b>	No	<b>State District:</b>	NYSDEC R8
<b>Transfer Facility:</b>	No	<b>Mailing Street No:</b>	30
<b>TSD Activity:</b>	No	<b>Mailing Street 1:</b>	CHURCH ST ROOM 300B
<b>Recycler Activity:</b>	No	<b>Mailing Street 2:</b>	
<b>Onsite Burn Exempt:</b>	No	<b>Mailing City:</b>	ROCHESTER
<b>Furnace Exemption:</b>	No	<b>Mailing State:</b>	NY
<b>Underground Inject:</b>	No	<b>Mailing Zip Code:</b>	14614
<b>Off Site Receipt:</b>	No	<b>Mailing Country:</b>	US
<b>Waste Dest Fac:</b>	No	<b>Contact First Name:</b>	ANNE

Map Key	Number of Records	Direction	Distance (mi/ft)	Elev/Diff (ft)	Site	DB
Subpart K College:					Contact Middle Initial:	
Subpart K Hospital:					Contact Last Name:	SPAULDING
Subpart K Non Profit:					Contact Street No:	30
Subpart K Withdraw:					Contact Street 1:	CHURCH ST ROOM 300B
Include Ntnl Rprt:					Contact Street 2:	
Reporting Cycle:					Contact City:	ROCHESTER
LQHUW:	No				Contact State:	NY
Trader Importer:					Contact Zip:	14614
Trader Exporter:					Contact Country:	US
Slab Importer:					Contact Phone:	585-428-7474
Slab Exporter:					Contact Phone Ext:	
Current Record:	No				Contact Fax:	
Location Country:	US				Contact Email Addr:	
State District Owner:	NY				Contact Title:	

**Hazardous Waste Details**

Haz Waste Cd Owner:	HQ				Source Type:	N
Haz Waste Cd:	D008				Code Type:	D
BR Waste Code Active Status:	Yes					
Waste Code Active Status:	Yes					
Waste Code Description:	LEAD					
Haz Waste Cd Owner:	HQ				Source Type:	N
Haz Waste Cd:	D001				Code Type:	D
BR Waste Code Active Status:	Yes					
Waste Code Active Status:	Yes					
Waste Code Description:	IGNITABLE WASTE					

**NAICS Details**

Source Type:	I				NAICS Active Status:	Yes
NAICS Cd Owner:	HQ				NAICS Cycle:	2002
NAICS Code:	56291					
NAICS Description:	REMEDICATION SERVICES					
Source Type:	N				NAICS Active Status:	Yes
NAICS Cd Owner:	HQ				NAICS Cycle:	2002
NAICS Code:	56291					
NAICS Description:	REMEDICATION SERVICES					

**Owner/Operator Details**

Owner/Operator Ind:	CP				Country:	US
Name:	CITY OF ROCHESTER PIC N PAY				Zip Code:	14609-6907
Street No:	1200				Phone:	585-428-7474
Street 1:	E MAIN ST				Type:	M
Street 2:					Date Became Current:	19791231
City:	ROCHESTER				Date Ended Current:	
State:	NY					
Source Type:	N					
Owner/Operator Ind:	CP				Country:	US
Name:	CITY OF ROCHESTER PIC N PAY				Zip Code:	14609-6907
Street No:	1200				Phone:	585-428-7474
Street 1:	E MAIN ST				Type:	M
Street 2:					Date Became Current:	19791231
City:	ROCHESTER				Date Ended Current:	
State:	NY					
Source Type:	I					
Owner/Operator Ind:	CO				Country:	US
Name:	CITY OF ROCHESTER				Zip Code:	14614
Street No:	30				Phone:	585-428-6855
Street 1:	CHURCH ST				Type:	M

Map Key	Number of Records	Direction	Distance (mi/ft)	Elev/Diff (ft)	Site	DB
<b>Street 2:</b>					<b>Date Became Current:</b> 19791231	
<b>City:</b>	ROCHESTER				<b>Date Ended Current:</b>	
<b>State:</b>	NY					
<b>Source Type:</b>	N					
<b>Owner/Operator Ind:</b>	CO				<b>Country:</b> US	
<b>Name:</b>	CITY OF ROCHESTER				<b>Zip Code:</b> 14614	
<b>Street No:</b>	30				<b>Phone:</b> 585-428-6855	
<b>Street 1:</b>	CHURCH ST				<b>Type:</b> M	
<b>Street 2:</b>					<b>Date Became Current:</b> 19791231	
<b>City:</b>	ROCHESTER				<b>Date Ended Current:</b>	
<b>State:</b>	NY					
<b>Source Type:</b>	I					

3 1 of 12 SSE 0.01 / 35.60 490.33 / 1 GENERAL WOODWORK 1237 MAIN ST E ROCHESTER NY 14609 FINDS/FRS

**Registry ID:** 110019181874  
**FIPS Code:**  
**Program Acronyms:** FIS  
**HUC Code:** 04140101  
**Site Type Name:** STATIONARY  
**Location Description:**  
**Supplemental Location:**  
**Create Date:** 19-NOV-2004 17:02:32  
**Update Date:** 29-OCT-2014 11:05:40  
**Interest Types:** STATE MASTER  
**SIC Codes:**  
**SIC Code Descriptions:**  
**NAICS Codes:**  
**NAICS Code Descriptions:**  
**Conveyor:** FRS-GEOCODE  
**Federal Facility Code:**  
**Federal Agency Name:**  
**Tribal Land Code:**  
**Tribal Land Name:**  
**Congressional Dist No.:** 28  
**Census Block Code:** 360550059002009  
**EPA Region Code:** 02  
**County Name:** MONROE  
**US/Mexico Border Ind:**  
**Latitude:** 43.16155  
**Longitude:** -77.578988  
**Reference Point:** ENTRANCE POINT OF A FACILITY OR STATION  
**Coord Collection Method:** ADDRESS MATCHING-HOUSE NUMBER  
**Accuracy Value:** 50  
**Datum:** NAD83  
**Source:**  
**Facility Detail Rprt URL:** [http://ofmpub.epa.gov/enviro/fii\\_query\\_detail.disp\\_program\\_facility?p\\_registry\\_id=110019181874](http://ofmpub.epa.gov/enviro/fii_query_detail.disp_program_facility?p_registry_id=110019181874)

3 2 of 12 SSE 0.01 / 35.60 490.33 / 1 SUMNER FINISHING 1237 E MAIN ST ROCHESTER NY 14609 ICIS

**EPA Region:** 02  
**FRS Facility UIN:** 110001613166  
**Program Syst ID:** NY0000008261400756  
**Prog Sys Acronym:** AIR  
**Permit Type:**  
**Federal Facility ID:**  
**Tribal Land Code:**  
**County:** Monroe  
**Latitude:** 43.16152  
**Longitude:** -77.57879

--Details--

**EA Identifier:** NY000A0000826140075600301  
**EA Type Code:** NOV  
**EA Type Desc:** Notice of Violation  
**Enf Act Forum Dsc:** Administrative - Informal  
**Fac NAICS Code:** 332813  
**Facility SIC Code:** 3471

Map Key	Number of Records	Direction	Distance (mi/ft)	Elev/Diff (ft)	Site	DB
---------	-------------------	-----------	------------------	----------------	------	----

EA Name: SUMNER FINISHING 360550036200301

<u>3</u>	3 of 12	SSE	0.01 / 35.60	490.33 / 1	SUMNER FINISHING 1237 E MAIN ST ROCHESTER NY 14609	ICIS
----------	---------	-----	--------------	------------	--	------

EPA Region:	02	Federal Facility ID:	
FRS Facility UIN:	110001613166	Tribal Land Code:	
Program Syst ID:	NY0000NY8261400756	County:	Monroe
Prog Sys Acronym:	AIR	Latitude:	43.16152
Permit Type:		Longitude:	-77.57879

**--Details--**

EA Identifier:		Enf Act Forum Dsc:	
EA Type Code:		Fac NAICS Code:	332813
EA Type Desc:		Facility SIC Code:	3471
EA Name:			

EA Identifier:	NY000A0000360550036200301	Enf Act Forum Dsc:	Administrative - Informal
EA Type Code:	NOV	Fac NAICS Code:	332813
EA Type Desc:	Notice of Violation	Facility SIC Code:	3471
EA Name:	SUMNER FINISHING 360550036200301		

<u>3</u>	4 of 12	SSE	0.01 / 35.60	490.33 / 1	LAMINATING ARTS OF NEW YORK INCORPORATED 1237 EAST MAIN STREET ROCHESTER NY 14609	NY MANIFEST
----------	---------	-----	--------------	------------	---	-------------

RCRA ID:	NYD073682866	Mailing Street 2:	
Handler Name:	LAMINATING ARTS OF NEW YORK INCORPORATED	Mailing City:	ROCHESTER
Contact Name:	LAMINATING ARTS OF NEW YORK INCORPORATED	Mailing State:	NY
Location State:	NY	Mailing Zip:	14609
Location Zip Ext:		Mailing Zip Extension:	
Location Country:	USA	Mailing Country:	USA
Location County:	MONROE	Business Phone No:	7164821220
Mailing Street 1:	1237 EAST MAIN STREET		

**Manifest Data 1986**

Manifest No:	NYA3618123
Manifest Status:	C
Transporter 1 State ID:	AH6225
Transporter 2 State ID:	
Generator Shipped Date:	861229
Transporter 1 Received Date:	861229
Transporter 2 Received Date:	
TSDf Received Date:	861229
Part A Received Date:	861231
Part B Received Date:	870107
Generator RCRA ID No:	NYD073682866
Transporter 1 RCRA ID No:	PAD980550479
Transporter 2 RCRA ID No:	
TSDf RCRA ID No:	NYD057770109
Waste Code 1:	F005
Quantity of Waste 1:	00055
Units of Quantity 1:	G-Gallons (liquids only)
Number of Containers 1:	001
Type of Container 1:	DM-Metal drums, barrels, kegs
Handling Method 1:	B-Incineration, heat recovery, burning
Specific Gravity 1:	100
Waste Code 2:	

<b>Map Key</b>	<b>Number of Records</b>	<b>Direction</b>	<b>Distance (mi/ft)</b>	<b>Elev/Diff (ft)</b>	<b>Site</b>	<b>DB</b>
----------------	--------------------------	------------------	-------------------------	-----------------------	-------------	-----------

Quantity of Waste 2:  
 Units of Quantity 2:  
 Number of Containers 2:  
 Type of Container 2:  
 Handling Method 2:  
 Specific Gravity 2:  
 Waste Code 3:  
 Quantity of Waste 3:  
 Units of Quantity 3:  
 Number of Containers 3:  
 Type of Container 3:  
 Handling Method 3:  
 Specific Gravity 3:  
 Waste Code 4:  
 Quantity of Waste 4:  
 Units of Quantity 4:  
 Number of Containers 4:  
 Type of Container 4:  
 Handling Method 4:  
 Specific Gravity 4:  
 Waste Code 5:  
 Quantity of Waste 5:  
 Units of Quantity 5:  
 Number of Containers 5:  
 Type of Container 5:  
 Handling Method 5:  
 Specific Gravity 5:  
 Waste Code 6:  
 Quantity of Waste 6:  
 Units of Quantity 6:  
 Number of Containers 6:  
 Type of Container 6:  
 Handling Method 6:  
 Specific Gravity 6:

**Manifest Data 1986**

**Manifest No:** NYA3174704  
**Manifest Status:** K  
**Transporter 1 State ID:** AH6225  
**Transporter 2 State ID:**  
**Generator Shipped Date:** 861106  
**Transporter 1 Received Date:** 861106  
**Transporter 2 Received Date:**  
**TSDf Received Date:** 861106  
**Part A Received Date:** 861211  
**Part B Received Date:** 861120  
**Generator RCRA ID No:** NYD073682866  
**Transporter 1 RCRA ID No:** PAD980550479  
**Transporter 2 RCRA ID No:**  
**TSDf RCRA ID No:** NYD981558810  
**Waste Code 1:** F005  
**Quantity of Waste 1:** 00055  
**Units of Quantity 1:** G-Gallons (liquids only)  
**Number of Containers 1:** 001  
**Type of Container 1:** DM-Metal drums, barrels, kegs  
**Handling Method 1:** L-Landfill  
**Specific Gravity 1:** 100  
**Waste Code 2:**  
**Quantity of Waste 2:**  
**Units of Quantity 2:**  
**Number of Containers 2:**  
**Type of Container 2:**  
**Handling Method 2:**  
**Specific Gravity 2:**  
**Waste Code 3:**  
**Quantity of Waste 3:**  
**Units of Quantity 3:**



<b>Map Key</b>	<b>Number of Records</b>	<b>Direction</b>	<b>Distance (mi/ft)</b>	<b>Elev/Diff (ft)</b>	<b>Site</b>	<b>DB</b>
----------------	--------------------------	------------------	-------------------------	-----------------------	-------------	-----------

**Number of Containers 3:**  
**Type of Container 3:**  
**Handling Method 3:**  
**Specific Gravity 3:**  
**Waste Code 4:**  
**Quantity of Waste 4:**  
**Units of Quantity 4:**  
**Number of Containers 4:**  
**Type of Container 4:**  
**Handling Method 4:**  
**Specific Gravity 4:**  
**Waste Code 5:**  
**Quantity of Waste 5:**  
**Units of Quantity 5:**  
**Number of Containers 5:**  
**Type of Container 5:**  
**Handling Method 5:**  
**Specific Gravity 5:**  
**Waste Code 6:**  
**Quantity of Waste 6:**  
**Units of Quantity 6:**  
**Number of Containers 6:**  
**Type of Container 6:**  
**Handling Method 6:**  
**Specific Gravity 6:**

**Manifest Data 1987**

**Manifest No:** NYA5447466  
**Manifest Status:** C  
**Transporter 1 State ID:** 67940GN  
**Transporter 2 State ID:**  
**Generator Shipped Date:** 870928  
**Transporter 1 Received Date:** 870928  
**Transporter 2 Received Date:**  
**TSDf Received Date:** 870928  
**Part A Received Date:** 871001  
**Part B Received Date:** 871005  
**Generator RCRA ID No:** NYD073682866  
**Transporter 1 RCRA ID No:** NYD038641601  
**Transporter 2 RCRA ID No:**  
**TSDf RCRA ID No:** NYD038641601  
**Waste Code 1:** F005  
**Quantity of Waste 1:** 00055  
**Units of Quantity 1:** G-Gallons (liquids only)  
**Number of Containers 1:** 001  
**Type of Container 1:** DM-Metal drums, barrels, kegs  
**Handling Method 1:** B-Incineration, heat recovery, burning  
**Specific Gravity 1:** 100  
**Waste Code 2:**  
**Quantity of Waste 2:**  
**Units of Quantity 2:**  
**Number of Containers 2:**  
**Type of Container 2:**  
**Handling Method 2:**  
**Specific Gravity 2:**  
**Waste Code 3:**  
**Quantity of Waste 3:**  
**Units of Quantity 3:**  
**Number of Containers 3:**  
**Type of Container 3:**  
**Handling Method 3:**  
**Specific Gravity 3:**  
**Waste Code 4:**  
**Quantity of Waste 4:**  
**Units of Quantity 4:**  
**Number of Containers 4:**  
**Type of Container 4:**

<b>Map Key</b>	<b>Number of Records</b>	<b>Direction</b>	<b>Distance (mi/ft)</b>	<b>Elev/Diff (ft)</b>	<b>Site</b>	<b>DB</b>
----------------	--------------------------	------------------	-------------------------	-----------------------	-------------	-----------

**Handling Method 4:**  
**Specific Gravity 4:**  
**Waste Code 5:**  
**Quantity of Waste 5:**  
**Units of Quantity 5:**  
**Number of Containers 5:**  
**Type of Container 5:**  
**Handling Method 5:**  
**Specific Gravity 5:**  
**Waste Code 6:**  
**Quantity of Waste 6:**  
**Units of Quantity 6:**  
**Number of Containers 6:**  
**Type of Container 6:**  
**Handling Method 6:**  
**Specific Gravity 6:**

**Manifest Data 1987**

**Manifest No:** NYA5447565  
**Manifest Status:** C  
**Transporter 1 State ID:** 67940GN  
**Transporter 2 State ID:**  
**Generator Shipped Date:** 870804  
**Transporter 1 Received Date:** 870804  
**Transporter 2 Received Date:**  
**TSDf Received Date:** 870804  
**Part A Received Date:** 870817  
**Part B Received Date:** 870811  
**Generator RCRA ID No:** NYD073682866  
**Transporter 1 RCRA ID No:** NYD038641601  
**Transporter 2 RCRA ID No:**  
**TSDf RCRA ID No:** NYD038641601  
**Waste Code 1:** F005  
**Quantity of Waste 1:** 00055  
**Units of Quantity 1:** G-Gallons (liquids only)  
**Number of Containers 1:** 001  
**Type of Container 1:** DM-Metal drums, barrels, kegs  
**Handling Method 1:** B-Incineration, heat recovery, burning  
**Specific Gravity 1:** 100  
**Waste Code 2:**  
**Quantity of Waste 2:**  
**Units of Quantity 2:**  
**Number of Containers 2:**  
**Type of Container 2:**  
**Handling Method 2:**  
**Specific Gravity 2:**  
**Waste Code 3:**  
**Quantity of Waste 3:**  
**Units of Quantity 3:**  
**Number of Containers 3:**  
**Type of Container 3:**  
**Handling Method 3:**  
**Specific Gravity 3:**  
**Waste Code 4:**  
**Quantity of Waste 4:**  
**Units of Quantity 4:**  
**Number of Containers 4:**  
**Type of Container 4:**  
**Handling Method 4:**  
**Specific Gravity 4:**  
**Waste Code 5:**  
**Quantity of Waste 5:**  
**Units of Quantity 5:**  
**Number of Containers 5:**  
**Type of Container 5:**  
**Handling Method 5:**  
**Specific Gravity 5:**

<b>Map Key</b>	<b>Number of Records</b>	<b>Direction</b>	<b>Distance (mi/ft)</b>	<b>Elev/Diff (ft)</b>	<b>Site</b>	<b>DB</b>
----------------	--------------------------	------------------	-------------------------	-----------------------	-------------	-----------

**Waste Code 6:**  
**Quantity of Waste 6:**  
**Units of Quantity 6:**  
**Number of Containers 6:**  
**Type of Container 6:**  
**Handling Method 6:**  
**Specific Gravity 6:**

**Manifest Data 1987**

<b>Manifest No:</b>	NYA6366303
<b>Manifest Status:</b>	C
<b>Transporter 1 State ID:</b>	AM6734
<b>Transporter 2 State ID:</b>	
<b>Generator Shipped Date:</b>	870513
<b>Transporter 1 Received Date:</b>	870513
<b>Transporter 2 Received Date:</b>	
<b>TSDf Received Date:</b>	870513
<b>Part A Received Date:</b>	870522
<b>Part B Received Date:</b>	870527
<b>Generator RCRA ID No:</b>	NYD073682866
<b>Transporter 1 RCRA ID No:</b>	PAD980550479
<b>Transporter 2 RCRA ID No:</b>	
<b>TSDf RCRA ID No:</b>	NYD057770109
<b>Waste Code 1:</b>	F005
<b>Quantity of Waste 1:</b>	00055
<b>Units of Quantity 1:</b>	G-Gallons (liquids only)
<b>Number of Containers 1:</b>	001
<b>Type of Container 1:</b>	DM-Metal drums, barrels, kegs
<b>Handling Method 1:</b>	B-Incineration, heat recovery, burning
<b>Specific Gravity 1:</b>	100
<b>Waste Code 2:</b>	
<b>Quantity of Waste 2:</b>	
<b>Units of Quantity 2:</b>	
<b>Number of Containers 2:</b>	
<b>Type of Container 2:</b>	
<b>Handling Method 2:</b>	
<b>Specific Gravity 2:</b>	
<b>Waste Code 3:</b>	
<b>Quantity of Waste 3:</b>	
<b>Units of Quantity 3:</b>	
<b>Number of Containers 3:</b>	
<b>Type of Container 3:</b>	
<b>Handling Method 3:</b>	
<b>Specific Gravity 3:</b>	
<b>Waste Code 4:</b>	
<b>Quantity of Waste 4:</b>	
<b>Units of Quantity 4:</b>	
<b>Number of Containers 4:</b>	
<b>Type of Container 4:</b>	
<b>Handling Method 4:</b>	
<b>Specific Gravity 4:</b>	
<b>Waste Code 5:</b>	
<b>Quantity of Waste 5:</b>	
<b>Units of Quantity 5:</b>	
<b>Number of Containers 5:</b>	
<b>Type of Container 5:</b>	
<b>Handling Method 5:</b>	
<b>Specific Gravity 5:</b>	
<b>Waste Code 6:</b>	
<b>Quantity of Waste 6:</b>	
<b>Units of Quantity 6:</b>	
<b>Number of Containers 6:</b>	
<b>Type of Container 6:</b>	
<b>Handling Method 6:</b>	
<b>Specific Gravity 6:</b>	

<b>Map Key</b>	<b>Number of Records</b>	<b>Direction</b>	<b>Distance (mi/ft)</b>	<b>Elev/Diff (ft)</b>	<b>Site</b>	<b>DB</b>
----------------	--------------------------	------------------	-------------------------	-----------------------	-------------	-----------

**Manifest Data 1988**

**Manifest No:** NYA5444334  
**Manifest Status:** C  
**Transporter 1 State ID:** NE3667  
**Transporter 2 State ID:**  
**Generator Shipped Date:** 880804  
**Transporter 1 Received Date:** 880804  
**Transporter 2 Received Date:**  
**TSDf Received Date:** 880804  
**Part A Received Date:** 880808  
**Part B Received Date:** 880809  
**Generator RCRA ID No:** NYD073682866  
**Transporter 1 RCRA ID No:** NYD038641601  
**Transporter 2 RCRA ID No:**  
**TSDf RCRA ID No:** NYD038641601  
**Waste Code 1:** F005  
**Quantity of Waste 1:** 00220  
**Units of Quantity 1:** G-Gallons (liquids only)  
**Number of Containers 1:** 004  
**Type of Container 1:** DM-Metal drums, barrels, kegs  
**Handling Method 1:** B-Incineration, heat recovery, burning  
**Specific Gravity 1:** 100  
**Waste Code 2:**  
**Quantity of Waste 2:**  
**Units of Quantity 2:**  
**Number of Containers 2:**  
**Type of Container 2:**  
**Handling Method 2:**  
**Specific Gravity 2:**  
**Waste Code 3:**  
**Quantity of Waste 3:**  
**Units of Quantity 3:**  
**Number of Containers 3:**  
**Type of Container 3:**  
**Handling Method 3:**  
**Specific Gravity 3:**  
**Waste Code 4:**  
**Quantity of Waste 4:**  
**Units of Quantity 4:**  
**Number of Containers 4:**  
**Type of Container 4:**  
**Handling Method 4:**  
**Specific Gravity 4:**  
**Waste Code 5:**  
**Quantity of Waste 5:**  
**Units of Quantity 5:**  
**Number of Containers 5:**  
**Type of Container 5:**  
**Handling Method 5:**  
**Specific Gravity 5:**  
**Waste Code 6:**  
**Quantity of Waste 6:**  
**Units of Quantity 6:**  
**Number of Containers 6:**  
**Type of Container 6:**  
**Handling Method 6:**  
**Specific Gravity 6:**

**Manifest Data 1988**

**Manifest No:** NYA5446755  
**Manifest Status:** C  
**Transporter 1 State ID:** 67940 GN  
**Transporter 2 State ID:**  
**Generator Shipped Date:** 880125  
**Transporter 1 Received Date:** 880125

<b>Map Key</b>	<b>Number of Records</b>	<b>Direction</b>	<b>Distance (mi/ft)</b>	<b>Elev/Diff (ft)</b>	<b>Site</b>	<b>DB</b>
<b>Transporter 2 Received Date:</b>						
<b>TSDF Received Date:</b>			880125			
<b>Part A Received Date:</b>			880128			
<b>Part B Received Date:</b>			880129			
<b>Generator RCRA ID No:</b>			NYD073682866			
<b>Transporter 1 RCRA ID No:</b>			NYD038641601			
<b>Transporter 2 RCRA ID No:</b>						
<b>TSDF RCRA ID No:</b>			NYD038641601			
<b>Waste Code 1:</b>			F005			
<b>Quantity of Waste 1:</b>			00055			
<b>Units of Quantity 1:</b>			G-Gallons (liquids only)			
<b>Number of Containers 1:</b>			001			
<b>Type of Container 1:</b>			DM-Metal drums, barrels, kegs			
<b>Handling Method 1:</b>			B-Incineration, heat recovery, burning			
<b>Specific Gravity 1:</b>			100			
<b>Waste Code 2:</b>						
<b>Quantity of Waste 2:</b>						
<b>Units of Quantity 2:</b>						
<b>Number of Containers 2:</b>						
<b>Type of Container 2:</b>						
<b>Handling Method 2:</b>						
<b>Specific Gravity 2:</b>						
<b>Waste Code 3:</b>						
<b>Quantity of Waste 3:</b>						
<b>Units of Quantity 3:</b>						
<b>Number of Containers 3:</b>						
<b>Type of Container 3:</b>						
<b>Handling Method 3:</b>						
<b>Specific Gravity 3:</b>						
<b>Waste Code 4:</b>						
<b>Quantity of Waste 4:</b>						
<b>Units of Quantity 4:</b>						
<b>Number of Containers 4:</b>						
<b>Type of Container 4:</b>						
<b>Handling Method 4:</b>						
<b>Specific Gravity 4:</b>						
<b>Waste Code 5:</b>						
<b>Quantity of Waste 5:</b>						
<b>Units of Quantity 5:</b>						
<b>Number of Containers 5:</b>						
<b>Type of Container 5:</b>						
<b>Handling Method 5:</b>						
<b>Specific Gravity 5:</b>						
<b>Waste Code 6:</b>						
<b>Quantity of Waste 6:</b>						
<b>Units of Quantity 6:</b>						
<b>Number of Containers 6:</b>						
<b>Type of Container 6:</b>						
<b>Handling Method 6:</b>						
<b>Specific Gravity 6:</b>						

**Manifest Data 1988**

<b>Manifest No:</b>	NYA5447115
<b>Manifest Status:</b>	C
<b>Transporter 1 State ID:</b>	67940GN
<b>Transporter 2 State ID:</b>	
<b>Generator Shipped Date:</b>	880104
<b>Transporter 1 Received Date:</b>	880104
<b>Transporter 2 Received Date:</b>	
<b>TSDF Received Date:</b>	880104
<b>Part A Received Date:</b>	880108
<b>Part B Received Date:</b>	880114
<b>Generator RCRA ID No:</b>	NYD073682866
<b>Transporter 1 RCRA ID No:</b>	NYD038641601
<b>Transporter 2 RCRA ID No:</b>	
<b>TSDF RCRA ID No:</b>	NYD038641601
<b>Waste Code 1:</b>	F005

<b>Map Key</b>	<b>Number of Records</b>	<b>Direction</b>	<b>Distance (mi/ft)</b>	<b>Elev/Diff (ft)</b>	<b>Site</b>	<b>DB</b>
<b>Quantity of Waste 1:</b>			00055			
<b>Units of Quantity 1:</b>			G-Gallons (liquids only)			
<b>Number of Containers 1:</b>			001			
<b>Type of Container 1:</b>			DM-Metal drums, barrels, kegs			
<b>Handling Method 1:</b>			B-Incineration, heat recovery, burning			
<b>Specific Gravity 1:</b>			100			
<b>Waste Code 2:</b>						
<b>Quantity of Waste 2:</b>						
<b>Units of Quantity 2:</b>						
<b>Number of Containers 2:</b>						
<b>Type of Container 2:</b>						
<b>Handling Method 2:</b>						
<b>Specific Gravity 2:</b>						
<b>Waste Code 3:</b>						
<b>Quantity of Waste 3:</b>						
<b>Units of Quantity 3:</b>						
<b>Number of Containers 3:</b>						
<b>Type of Container 3:</b>						
<b>Handling Method 3:</b>						
<b>Specific Gravity 3:</b>						
<b>Waste Code 4:</b>						
<b>Quantity of Waste 4:</b>						
<b>Units of Quantity 4:</b>						
<b>Number of Containers 4:</b>						
<b>Type of Container 4:</b>						
<b>Handling Method 4:</b>						
<b>Specific Gravity 4:</b>						
<b>Waste Code 5:</b>						
<b>Quantity of Waste 5:</b>						
<b>Units of Quantity 5:</b>						
<b>Number of Containers 5:</b>						
<b>Type of Container 5:</b>						
<b>Handling Method 5:</b>						
<b>Specific Gravity 5:</b>						
<b>Waste Code 6:</b>						
<b>Quantity of Waste 6:</b>						
<b>Units of Quantity 6:</b>						
<b>Number of Containers 6:</b>						
<b>Type of Container 6:</b>						
<b>Handling Method 6:</b>						
<b>Specific Gravity 6:</b>						

**Manifest Data 1988**

<b>Manifest No:</b>	NYA5445549
<b>Manifest Status:</b>	K
<b>Transporter 1 State ID:</b>	NE3667
<b>Transporter 2 State ID:</b>	
<b>Generator Shipped Date:</b>	880603
<b>Transporter 1 Received Date:</b>	880603
<b>Transporter 2 Received Date:</b>	
<b>TSDF Received Date:</b>	880603
<b>Part A Received Date:</b>	880713
<b>Part B Received Date:</b>	880613
<b>Generator RCRA ID No:</b>	NYD073682866
<b>Transporter 1 RCRA ID No:</b>	NYD038641601
<b>Transporter 2 RCRA ID No:</b>	
<b>TSDF RCRA ID No:</b>	NYD038641601
<b>Waste Code 1:</b>	F005
<b>Quantity of Waste 1:</b>	00110
<b>Units of Quantity 1:</b>	G-Gallons (liquids only)
<b>Number of Containers 1:</b>	002
<b>Type of Container 1:</b>	DM-Metal drums, barrels, kegs
<b>Handling Method 1:</b>	B-Incineration, heat recovery, burning
<b>Specific Gravity 1:</b>	100
<b>Waste Code 2:</b>	
<b>Quantity of Waste 2:</b>	
<b>Units of Quantity 2:</b>	

<b>Map Key</b>	<b>Number of Records</b>	<b>Direction</b>	<b>Distance (mi/ft)</b>	<b>Elev/Diff (ft)</b>	<b>Site</b>	<b>DB</b>
----------------	--------------------------	------------------	-------------------------	-----------------------	-------------	-----------

Number of Containers 2:  
 Type of Container 2:  
 Handling Method 2:  
 Specific Gravity 2:  
 Waste Code 3:  
 Quantity of Waste 3:  
 Units of Quantity 3:  
 Number of Containers 3:  
 Type of Container 3:  
 Handling Method 3:  
 Specific Gravity 3:  
 Waste Code 4:  
 Quantity of Waste 4:  
 Units of Quantity 4:  
 Number of Containers 4:  
 Type of Container 4:  
 Handling Method 4:  
 Specific Gravity 4:  
 Waste Code 5:  
 Quantity of Waste 5:  
 Units of Quantity 5:  
 Number of Containers 5:  
 Type of Container 5:  
 Handling Method 5:  
 Specific Gravity 5:  
 Waste Code 6:  
 Quantity of Waste 6:  
 Units of Quantity 6:  
 Number of Containers 6:  
 Type of Container 6:  
 Handling Method 6:  
 Specific Gravity 6:

**Manifest Data 1989**

**Manifest No:** NYB1491471  
**Manifest Status:** C  
**Transporter 1 State ID:** 45237CNY  
**Transporter 2 State ID:**  
**Generator Shipped Date:** 891003  
**Transporter 1 Received Date:** 891003  
**Transporter 2 Received Date:** 891003  
**TSDf Received Date:** 891003  
**Part A Received Date:** 891005  
**Part B Received Date:** 891010  
**Generator RCRA ID No:** NYD073682866  
**Transporter 1 RCRA ID No:** NYD982181513  
**Transporter 2 RCRA ID No:**  
**TSDf RCRA ID No:** NYD043815703  
**Waste Code 1:** F005  
**Quantity of Waste 1:** 00110  
**Units of Quantity 1:** G-Gallons (liquids only)  
**Number of Containers 1:** 002  
**Type of Container 1:** DM-Metal drums, barrels, kegs  
**Handling Method 1:** B-Incineration, heat recovery, burning  
**Specific Gravity 1:** 100  
**Waste Code 2:**  
**Quantity of Waste 2:**  
**Units of Quantity 2:**  
**Number of Containers 2:**  
**Type of Container 2:**  
**Handling Method 2:**  
**Specific Gravity 2:**  
**Waste Code 3:**  
**Quantity of Waste 3:**  
**Units of Quantity 3:**  
**Number of Containers 3:**  
**Type of Container 3:**

<b>Map Key</b>	<b>Number of Records</b>	<b>Direction</b>	<b>Distance (mi/ft)</b>	<b>Elev/Diff (ft)</b>	<b>Site</b>	<b>DB</b>
----------------	--------------------------	------------------	-------------------------	-----------------------	-------------	-----------

**Handling Method 3:**  
**Specific Gravity 3:**  
**Waste Code 4:**  
**Quantity of Waste 4:**  
**Units of Quantity 4:**  
**Number of Containers 4:**  
**Type of Container 4:**  
**Handling Method 4:**  
**Specific Gravity 4:**  
**Waste Code 5:**  
**Quantity of Waste 5:**  
**Units of Quantity 5:**  
**Number of Containers 5:**  
**Type of Container 5:**  
**Handling Method 5:**  
**Specific Gravity 5:**  
**Waste Code 6:**  
**Quantity of Waste 6:**  
**Units of Quantity 6:**  
**Number of Containers 6:**  
**Type of Container 6:**  
**Handling Method 6:**  
**Specific Gravity 6:**

**Manifest Data 1989**

**Manifest No:** NYA5445288  
**Manifest Status:** C  
**Transporter 1 State ID:** GA 9507  
**Transporter 2 State ID:**  
**Generator Shipped Date:** 890126  
**Transporter 1 Received Date:** 890126  
**Transporter 2 Received Date:**  
**TSDf Received Date:** 890126  
**Part A Received Date:** 890131  
**Part B Received Date:** 890202  
**Generator RCRA ID No:** NYD073682866  
**Transporter 1 RCRA ID No:** NYD038641601  
**Transporter 2 RCRA ID No:**  
**TSDf RCRA ID No:** NYD038641601  
**Waste Code 1:** F005  
**Quantity of Waste 1:** 00110  
**Units of Quantity 1:** G-Gallons (liquids only)  
**Number of Containers 1:** 002  
**Type of Container 1:** DM-Metal drums, barrels, kegs  
**Handling Method 1:** B-Incineration, heat recovery, burning  
**Specific Gravity 1:** 100  
**Waste Code 2:**  
**Quantity of Waste 2:**  
**Units of Quantity 2:**  
**Number of Containers 2:**  
**Type of Container 2:**  
**Handling Method 2:**  
**Specific Gravity 2:**  
**Waste Code 3:**  
**Quantity of Waste 3:**  
**Units of Quantity 3:**  
**Number of Containers 3:**  
**Type of Container 3:**  
**Handling Method 3:**  
**Specific Gravity 3:**  
**Waste Code 4:**  
**Quantity of Waste 4:**  
**Units of Quantity 4:**  
**Number of Containers 4:**  
**Type of Container 4:**  
**Handling Method 4:**  
**Specific Gravity 4:**



<b>Map Key</b>	<b>Number of Records</b>	<b>Direction</b>	<b>Distance (mi/ft)</b>	<b>Elev/Diff (ft)</b>	<b>Site</b>	<b>DB</b>
----------------	--------------------------	------------------	-------------------------	-----------------------	-------------	-----------

**Waste Code 5:**  
**Quantity of Waste 5:**  
**Units of Quantity 5:**  
**Number of Containers 5:**  
**Type of Container 5:**  
**Handling Method 5:**  
**Specific Gravity 5:**  
**Waste Code 6:**  
**Quantity of Waste 6:**  
**Units of Quantity 6:**  
**Number of Containers 6:**  
**Type of Container 6:**  
**Handling Method 6:**  
**Specific Gravity 6:**

**Manifest Data 1989**

**Manifest No:** NYB1491264  
**Manifest Status:** C  
**Transporter 1 State ID:** 86044DNY  
**Transporter 2 State ID:**  
**Generator Shipped Date:** 890919  
**Transporter 1 Received Date:** 890919  
**Transporter 2 Received Date:**  
**TSDf Received Date:** 890920  
**Part A Received Date:** 890925  
**Part B Received Date:** 890927  
**Generator RCRA ID No:** NYD073682866  
**Transporter 1 RCRA ID No:** NYD982181513  
**Transporter 2 RCRA ID No:**  
**TSDf RCRA ID No:** NYD043815703  
**Waste Code 1:** F003  
**Quantity of Waste 1:** 00110  
**Units of Quantity 1:** G-Gallons (liquids only)  
**Number of Containers 1:** 002  
**Type of Container 1:** DM-Metal drums, barrels, kegs  
**Handling Method 1:** B-Incineration, heat recovery, burning  
**Specific Gravity 1:** 100  
**Waste Code 2:**  
**Quantity of Waste 2:**  
**Units of Quantity 2:**  
**Number of Containers 2:**  
**Type of Container 2:**  
**Handling Method 2:**  
**Specific Gravity 2:**  
**Waste Code 3:**  
**Quantity of Waste 3:**  
**Units of Quantity 3:**  
**Number of Containers 3:**  
**Type of Container 3:**  
**Handling Method 3:**  
**Specific Gravity 3:**  
**Waste Code 4:**  
**Quantity of Waste 4:**  
**Units of Quantity 4:**  
**Number of Containers 4:**  
**Type of Container 4:**  
**Handling Method 4:**  
**Specific Gravity 4:**  
**Waste Code 5:**  
**Quantity of Waste 5:**  
**Units of Quantity 5:**  
**Number of Containers 5:**  
**Type of Container 5:**  
**Handling Method 5:**  
**Specific Gravity 5:**  
**Waste Code 6:**  
**Quantity of Waste 6:**

<b>Map Key</b>	<b>Number of Records</b>	<b>Direction</b>	<b>Distance (mi/ft)</b>	<b>Elev/Diff (ft)</b>	<b>Site</b>	<b>DB</b>
----------------	--------------------------	------------------	-------------------------	-----------------------	-------------	-----------

Units of Quantity 6:  
 Number of Containers 6:  
 Type of Container 6:  
 Handling Method 6:  
 Specific Gravity 6:

**Manifest Data 1990**

Manifest No: NYB1492650  
 Sequence No: 01  
 Generator RCRA ID No: NYD073682866  
 Generator Shipped Date: 01/26/1990  
 TSDF RCRA ID No: NYD043815703  
 TSDF Received Date: 01/29/1990  
 Transporter 1 RCRA ID No: NYD982181513  
 Transporter 1 State ID: 73995BNY  
 Transporter 1 Received Date: 01/26/1990  
 Transporter 2 RCRA ID No:  
 Transporter 2 State ID:  
 Transporter 2 Received Date:  
 Number of Containers 1: 002  
 Type of Container 1: DM-Metal drums, barrels, kegs  
 Quantity of Waste 1: 00110  
 Units of Quantity 1: G-Gallons (liquids only)  
 Specific Gravity 1: 01.00  
 Handling Method 1: B-Incineration, heat recovery, burning  
 Waste Code 1 1: F005  
 Waste Code 2 1:  
 Waste Code 3 1:  
 Waste Code 4 1:  
 Waste Code 5 1:  
 Number of Containers 2:  
 Type of Container 2:  
 Quantity of Waste 2:  
 Units of Quantity 2:  
 Specific Gravity 2:  
 Handling Method 2:  
 Waste Code 1 2:  
 Waste Code 2 2:  
 Waste Code 3 2:  
 Waste Code 4 2:  
 Waste Code 5 2:  
 Number of Containers 3:  
 Type of Container 3:  
 Quantity of Waste 3:  
 Units of Quantity 3:  
 Specific Gravity 3:  
 Handling Method 3:  
 Waste Code 1 3:  
 Waste Code 2 3:  
 Waste Code 3 3:  
 Waste Code 4 3:  
 Waste Code 5 3:  
 Number of Containers 4:  
 Type of Container 4:  
 Quantity of Waste 4:  
 Units of Quantity 4:  
 Specific Gravity 4:  
 Handling Method 4:  
 Waste Code 1 4:  
 Waste Code 2 4:  
 Waste Code 3 4:  
 Waste Code 4 4:  
 Waste Code 5 4:

**Manifest Data 1990**

<b>Map Key</b>	<b>Number of Records</b>	<b>Direction</b>	<b>Distance (mi/ft)</b>	<b>Elev/Diff (ft)</b>	<b>Site</b>	<b>DB</b>
<b>Manifest No:</b>		NYB1526373				
<b>Sequence No:</b>		01				
<b>Generator RCRA ID No:</b>		NYD073682866				
<b>Generator Shipped Date:</b>		09/12/1990				
<b>TSDF RCRA ID No:</b>		NYD043815703				
<b>TSDF Received Date:</b>		09/13/1990				
<b>Transporter 1 RCRA ID No:</b>		NYD986903904				
<b>Transporter 1 State ID:</b>		73995BNY				
<b>Transporter 1 Received Date:</b>		09/12/1990				
<b>Transporter 2 RCRA ID No:</b>						
<b>Transporter 2 State ID:</b>						
<b>Transporter 2 Received Date:</b>						
<b>Number of Containers 1:</b>		002				
<b>Type of Container 1:</b>		DM-Metal drums, barrels, kegs				
<b>Quantity of Waste 1:</b>		00110				
<b>Units of Quantity 1:</b>		G-Gallons (liquids only)				
<b>Specific Gravity 1:</b>		01.00				
<b>Handling Method 1:</b>		B-Incineration, heat recovery, burning				
<b>Waste Code 1 1:</b>		F003				
<b>Waste Code 2 1:</b>						
<b>Waste Code 3 1:</b>						
<b>Waste Code 4 1:</b>						
<b>Waste Code 5 1:</b>						
<b>Number of Containers 2:</b>						
<b>Type of Container 2:</b>						
<b>Quantity of Waste 2:</b>						
<b>Units of Quantity 2:</b>						
<b>Specific Gravity 2:</b>						
<b>Handling Method 2:</b>						
<b>Waste Code 1 2:</b>						
<b>Waste Code 2 2:</b>						
<b>Waste Code 3 2:</b>						
<b>Waste Code 4 2:</b>						
<b>Waste Code 5 2:</b>						
<b>Number of Containers 3:</b>						
<b>Type of Container 3:</b>						
<b>Quantity of Waste 3:</b>						
<b>Units of Quantity 3:</b>						
<b>Specific Gravity 3:</b>						
<b>Handling Method 3:</b>						
<b>Waste Code 1 3:</b>						
<b>Waste Code 2 3:</b>						
<b>Waste Code 3 3:</b>						
<b>Waste Code 4 3:</b>						
<b>Waste Code 5 3:</b>						
<b>Number of Containers 4:</b>						
<b>Type of Container 4:</b>						
<b>Quantity of Waste 4:</b>						
<b>Units of Quantity 4:</b>						
<b>Specific Gravity 4:</b>						
<b>Handling Method 4:</b>						
<b>Waste Code 1 4:</b>						
<b>Waste Code 2 4:</b>						
<b>Waste Code 3 4:</b>						
<b>Waste Code 4 4:</b>						
<b>Waste Code 5 4:</b>						

**Manifest Data 1990**

<b>Manifest No:</b>	NYB2677491
<b>Sequence No:</b>	01
<b>Generator RCRA ID No:</b>	NYD073682866
<b>Generator Shipped Date:</b>	05/08/1990
<b>TSDF RCRA ID No:</b>	NYD043815703
<b>TSDF Received Date:</b>	05/11/1990
<b>Transporter 1 RCRA ID No:</b>	NYD982181513
<b>Transporter 1 State ID:</b>	000000000
<b>Transporter 1 Received Date:</b>	05/08/1990

<b>Map Key</b>	<b>Number of Records</b>	<b>Direction</b>	<b>Distance (mi/ft)</b>	<b>Elev/Diff (ft)</b>	<b>Site</b>	<b>DB</b>
<b>Transporter 2 RCRA ID No:</b>						
<b>Transporter 2 State ID:</b>						
<b>Transporter 2 Received Date:</b>						
<b>Number of Containers 1:</b>		002				
<b>Type of Container 1:</b>		DM-Metal drums, barrels, kegs				
<b>Quantity of Waste 1:</b>		00110				
<b>Units of Quantity 1:</b>		G-Gallons (liquids only)				
<b>Specific Gravity 1:</b>		01.00				
<b>Handling Method 1:</b>		B-Incineration, heat recovery, burning				
<b>Waste Code 1 1:</b>		F005				
<b>Waste Code 2 1:</b>						
<b>Waste Code 3 1:</b>						
<b>Waste Code 4 1:</b>						
<b>Waste Code 5 1:</b>						
<b>Number of Containers 2:</b>						
<b>Type of Container 2:</b>						
<b>Quantity of Waste 2:</b>						
<b>Units of Quantity 2:</b>						
<b>Specific Gravity 2:</b>						
<b>Handling Method 2:</b>						
<b>Waste Code 1 2:</b>						
<b>Waste Code 2 2:</b>						
<b>Waste Code 3 2:</b>						
<b>Waste Code 4 2:</b>						
<b>Waste Code 5 2:</b>						
<b>Number of Containers 3:</b>						
<b>Type of Container 3:</b>						
<b>Quantity of Waste 3:</b>						
<b>Units of Quantity 3:</b>						
<b>Specific Gravity 3:</b>						
<b>Handling Method 3:</b>						
<b>Waste Code 1 3:</b>						
<b>Waste Code 2 3:</b>						
<b>Waste Code 3 3:</b>						
<b>Waste Code 4 3:</b>						
<b>Waste Code 5 3:</b>						
<b>Number of Containers 4:</b>						
<b>Type of Container 4:</b>						
<b>Quantity of Waste 4:</b>						
<b>Units of Quantity 4:</b>						
<b>Specific Gravity 4:</b>						
<b>Handling Method 4:</b>						
<b>Waste Code 1 4:</b>						
<b>Waste Code 2 4:</b>						
<b>Waste Code 3 4:</b>						
<b>Waste Code 4 4:</b>						
<b>Waste Code 5 4:</b>						

**Manifest Data 1993**

<b>Manifest No:</b>	MIA2659786
<b>Sequence No:</b>	01
<b>Generator RCRA ID No:</b>	NYD073682866
<b>Generator Shipped Date:</b>	04/20/1993
<b>TSDf RCRA ID No:</b>	MID980615298
<b>TSDf Received Date:</b>	04/22/1993
<b>Transporter 1 RCRA ID No:</b>	NYD986903904
<b>Transporter 1 State ID:</b>	87992ZNY
<b>Transporter 1 Received Date:</b>	04/20/1993
<b>Transporter 2 RCRA ID No:</b>	MID980684088
<b>Transporter 2 State ID:</b>	
<b>Transporter 2 Received Date:</b>	04/22/1993
<b>Number of Containers 1:</b>	002
<b>Type of Container 1:</b>	DM-Metal drums, barrels, kegs
<b>Quantity of Waste 1:</b>	00110
<b>Units of Quantity 1:</b>	G-Gallons (liquids only)
<b>Specific Gravity 1:</b>	01.00
<b>Handling Method 1:</b>	B-Incineration, heat recovery, burning

<b>Map Key</b>	<b>Number of Records</b>	<b>Direction</b>	<b>Distance (mi/ft)</b>	<b>Elev/Diff (ft)</b>	<b>Site</b>	<b>DB</b>
<b>Waste Code 1 1:</b>		F003				
<b>Waste Code 2 1:</b>						
<b>Waste Code 3 1:</b>						
<b>Waste Code 4 1:</b>						
<b>Waste Code 5 1:</b>						
<b>Number of Containers 2:</b>		002				
<b>Type of Container 2:</b>		DM-Metal drums, barrels, kegs				
<b>Quantity of Waste 2:</b>		00110				
<b>Units of Quantity 2:</b>		G-Gallons (liquids only)				
<b>Specific Gravity 2:</b>		01.00				
<b>Handling Method 2:</b>		B-Incineration, heat recovery, burning				
<b>Waste Code 1 2:</b>		F003				
<b>Waste Code 2 2:</b>						
<b>Waste Code 3 2:</b>						
<b>Waste Code 4 2:</b>						
<b>Waste Code 5 2:</b>						
<b>Number of Containers 3:</b>						
<b>Type of Container 3:</b>						
<b>Quantity of Waste 3:</b>						
<b>Units of Quantity 3:</b>						
<b>Specific Gravity 3:</b>						
<b>Handling Method 3:</b>						
<b>Waste Code 1 3:</b>						
<b>Waste Code 2 3:</b>						
<b>Waste Code 3 3:</b>						
<b>Waste Code 4 3:</b>						
<b>Waste Code 5 3:</b>						
<b>Number of Containers 4:</b>						
<b>Type of Container 4:</b>						
<b>Quantity of Waste 4:</b>						
<b>Units of Quantity 4:</b>						
<b>Specific Gravity 4:</b>						
<b>Handling Method 4:</b>						
<b>Waste Code 1 4:</b>						
<b>Waste Code 2 4:</b>						
<b>Waste Code 3 4:</b>						
<b>Waste Code 4 4:</b>						
<b>Waste Code 5 4:</b>						

**Manifest Data 1993**

<b>Manifest No:</b>	MIA2982229
<b>Sequence No:</b>	01
<b>Generator RCRA ID No:</b>	NYD073682866
<b>Generator Shipped Date:</b>	01/08/1993
<b>TSDf RCRA ID No:</b>	MID980615298
<b>TSDf Received Date:</b>	01/14/1993
<b>Transporter 1 RCRA ID No:</b>	NYD986903904
<b>Transporter 1 State ID:</b>	PD2911NY
<b>Transporter 1 Received Date:</b>	01/08/1993
<b>Transporter 2 RCRA ID No:</b>	NYD986903904
<b>Transporter 2 State ID:</b>	87992ZNY
<b>Transporter 2 Received Date:</b>	01/11/1993
<b>Number of Containers 1:</b>	002
<b>Type of Container 1:</b>	DM-Metal drums, barrels, kegs
<b>Quantity of Waste 1:</b>	00110
<b>Units of Quantity 1:</b>	G-Gallons (liquids only)
<b>Specific Gravity 1:</b>	01.00
<b>Handling Method 1:</b>	B-Incineration, heat recovery, burning
<b>Waste Code 1 1:</b>	F003
<b>Waste Code 2 1:</b>	
<b>Waste Code 3 1:</b>	
<b>Waste Code 4 1:</b>	
<b>Waste Code 5 1:</b>	
<b>Number of Containers 2:</b>	002
<b>Type of Container 2:</b>	DM-Metal drums, barrels, kegs
<b>Quantity of Waste 2:</b>	00110
<b>Units of Quantity 2:</b>	G-Gallons (liquids only)

<b>Map Key</b>	<b>Number of Records</b>	<b>Direction</b>	<b>Distance (mi/ft)</b>	<b>Elev/Diff (ft)</b>	<b>Site</b>	<b>DB</b>
<b>Specific Gravity 2:</b>			01.00			
<b>Handling Method 2:</b>			B-Incineration, heat recovery, burning			
<b>Waste Code 1 2:</b>			F003			
<b>Waste Code 2 2:</b>						
<b>Waste Code 3 2:</b>						
<b>Waste Code 4 2:</b>						
<b>Waste Code 5 2:</b>						
<b>Number of Containers 3:</b>						
<b>Type of Container 3:</b>						
<b>Quantity of Waste 3:</b>						
<b>Units of Quantity 3:</b>						
<b>Specific Gravity 3:</b>						
<b>Handling Method 3:</b>						
<b>Waste Code 1 3:</b>						
<b>Waste Code 2 3:</b>						
<b>Waste Code 3 3:</b>						
<b>Waste Code 4 3:</b>						
<b>Waste Code 5 3:</b>						
<b>Number of Containers 4:</b>						
<b>Type of Container 4:</b>						
<b>Quantity of Waste 4:</b>						
<b>Units of Quantity 4:</b>						
<b>Specific Gravity 4:</b>						
<b>Handling Method 4:</b>						
<b>Waste Code 1 4:</b>						
<b>Waste Code 2 4:</b>						
<b>Waste Code 3 4:</b>						
<b>Waste Code 4 4:</b>						
<b>Waste Code 5 4:</b>						

**Manifest Data 1993**

<b>Manifest No:</b>	MIA2659947
<b>Sequence No:</b>	01
<b>Generator RCRA ID No:</b>	NYD073682866
<b>Generator Shipped Date:</b>	09/17/1993
<b>TSDF RCRA ID No:</b>	MID980615298
<b>TSDF Received Date:</b>	09/21/1993
<b>Transporter 1 RCRA ID No:</b>	NYD986903904
<b>Transporter 1 State ID:</b>	PC6092
<b>Transporter 1 Received Date:</b>	09/17/1993
<b>Transporter 2 RCRA ID No:</b>	NYD986903904
<b>Transporter 2 State ID:</b>	87992ZNY
<b>Transporter 2 Received Date:</b>	09/20/1993
<b>Number of Containers 1:</b>	004
<b>Type of Container 1:</b>	DM-Metal drums, barrels, kegs
<b>Quantity of Waste 1:</b>	00220
<b>Units of Quantity 1:</b>	G-Gallons (liquids only)
<b>Specific Gravity 1:</b>	01.00
<b>Handling Method 1:</b>	B-Incineration, heat recovery, burning
<b>Waste Code 1 1:</b>	F003
<b>Waste Code 2 1:</b>	
<b>Waste Code 3 1:</b>	
<b>Waste Code 4 1:</b>	
<b>Waste Code 5 1:</b>	
<b>Number of Containers 2:</b>	
<b>Type of Container 2:</b>	
<b>Quantity of Waste 2:</b>	
<b>Units of Quantity 2:</b>	
<b>Specific Gravity 2:</b>	
<b>Handling Method 2:</b>	
<b>Waste Code 1 2:</b>	
<b>Waste Code 2 2:</b>	
<b>Waste Code 3 2:</b>	
<b>Waste Code 4 2:</b>	
<b>Waste Code 5 2:</b>	
<b>Number of Containers 3:</b>	
<b>Type of Container 3:</b>	

<b>Map Key</b>	<b>Number of Records</b>	<b>Direction</b>	<b>Distance (mi/ft)</b>	<b>Elev/Diff (ft)</b>	<b>Site</b>	<b>DB</b>
----------------	--------------------------	------------------	-------------------------	-----------------------	-------------	-----------

Quantity of Waste 3:  
 Units of Quantity 3:  
 Specific Gravity 3:  
 Handling Method 3:  
 Waste Code 1 3:  
 Waste Code 2 3:  
 Waste Code 3 3:  
 Waste Code 4 3:  
 Waste Code 5 3:  
 Number of Containers 4:  
 Type of Container 4:  
 Quantity of Waste 4:  
 Units of Quantity 4:  
 Specific Gravity 4:  
 Handling Method 4:  
 Waste Code 1 4:  
 Waste Code 2 4:  
 Waste Code 3 4:  
 Waste Code 4 4:  
 Waste Code 5 4:

**Manifest Data 1994**

**Manifest No:** MIA3048371  
**Sequence No:** 01  
**Generator RCRA ID No:** NYD073682866  
**Generator Shipped Date:** 01/05/1994  
**TSDf RCRA ID No:** MID980615298  
**TSDf Received Date:** 01/11/1994  
**Transporter 1 RCRA ID No:** NYD986903904  
**Transporter 1 State ID:** 87992ZNY  
**Transporter 1 Received Date:** 01/05/1994  
**Transporter 2 RCRA ID No:** MID980684088  
**Transporter 2 State ID:**  
**Transporter 2 Received Date:** 01/11/1994  
**Number of Containers 1:** 004  
**Type of Container 1:** DM-Metal drums, barrels, kegs  
**Quantity of Waste 1:** 00220  
**Units of Quantity 1:** G-Gallons (liquids only)  
**Specific Gravity 1:** 01.00  
**Handling Method 1:** B-Incineration, heat recovery, burning  
**Waste Code 1 1:** F003  
**Waste Code 2 1:**  
**Waste Code 3 1:**  
**Waste Code 4 1:**  
**Waste Code 5 1:**  
**Number of Containers 2:**  
**Type of Container 2:**  
**Quantity of Waste 2:**  
**Units of Quantity 2:**  
**Specific Gravity 2:**  
**Handling Method 2:**  
**Waste Code 1 2:**  
**Waste Code 2 2:**  
**Waste Code 3 2:**  
**Waste Code 4 2:**  
**Waste Code 5 2:**  
**Number of Containers 3:**  
**Type of Container 3:**  
**Quantity of Waste 3:**  
**Units of Quantity 3:**  
**Specific Gravity 3:**  
**Handling Method 3:**  
**Waste Code 1 3:**  
**Waste Code 2 3:**  
**Waste Code 3 3:**  
**Waste Code 4 3:**  
**Waste Code 5 3:**

<b>Map Key</b>	<b>Number of Records</b>	<b>Direction</b>	<b>Distance (mi/ft)</b>	<b>Elev/Diff (ft)</b>	<b>Site</b>	<b>DB</b>
----------------	--------------------------	------------------	-------------------------	-----------------------	-------------	-----------

**Number of Containers 4:**  
**Type of Container 4:**  
**Quantity of Waste 4:**  
**Units of Quantity 4:**  
**Specific Gravity 4:**  
**Handling Method 4:**  
**Waste Code 1 4:**  
**Waste Code 2 4:**  
**Waste Code 3 4:**  
**Waste Code 4 4:**  
**Waste Code 5 4:**

**Manifest Data 1995**

**Manifest No:** NYB7873434  
**Sequence No:** 01  
**Generator RCRA ID No:** NYD073682866  
**Generator Shipped Date:** 11/15/1995  
**TSD RCRA ID No:** GAD093380814  
**TSD Received Date:** 11/21/1995  
**Transporter 1 RCRA ID No:** NYD986903904  
**Transporter 1 State ID:** 87992ZNY  
**Transporter 1 Received Date:** 11/15/1995  
**Transporter 2 RCRA ID No:** NYD986903904  
**Transporter 2 State ID:** PP8404NY  
**Transporter 2 Received Date:** 11/15/1995  
**Number of Containers 1:** 004  
**Type of Container 1:** DM-Metal drums, barrels, kegs  
**Quantity of Waste 1:** 00220  
**Units of Quantity 1:** G-Gallons (liquids only)  
**Specific Gravity 1:** 01.00  
**Handling Method 1:** B-Incineration, heat recovery, burning  
**Waste Code 1 1:** F003  
**Waste Code 2 1:**  
**Waste Code 3 1:**  
**Waste Code 4 1:**  
**Waste Code 5 1:**  
**Number of Containers 2:**  
**Type of Container 2:**  
**Quantity of Waste 2:**  
**Units of Quantity 2:**  
**Specific Gravity 2:**  
**Handling Method 2:**  
**Waste Code 1 2:**  
**Waste Code 2 2:**  
**Waste Code 3 2:**  
**Waste Code 4 2:**  
**Waste Code 5 2:**  
**Number of Containers 3:**  
**Type of Container 3:**  
**Quantity of Waste 3:**  
**Units of Quantity 3:**  
**Specific Gravity 3:**  
**Handling Method 3:**  
**Waste Code 1 3:**  
**Waste Code 2 3:**  
**Waste Code 3 3:**  
**Waste Code 4 3:**  
**Waste Code 5 3:**  
**Number of Containers 4:**  
**Type of Container 4:**  
**Quantity of Waste 4:**  
**Units of Quantity 4:**  
**Specific Gravity 4:**  
**Handling Method 4:**  
**Waste Code 1 4:**  
**Waste Code 2 4:**  
**Waste Code 3 4:**



Map Key	Number of Records	Direction	Distance (mi/ft)	Elev/Diff (ft)	Site	DB
---------	-------------------	-----------	------------------	----------------	------	----

Waste Code 4 4:  
Waste Code 5 4:

**Manifest Data 1995**

**Manifest No:** NYB4891365  
**Sequence No:** 01  
**Generator RCRA ID No:** NYD073682866  
**Generator Shipped Date:** 06/22/1995  
**TSDf RCRA ID No:** GAD093380814  
**TSDf Received Date:** 07/07/1995  
**Transporter 1 RCRA ID No:** NYD986903904  
**Transporter 1 State ID:** PP8404NY  
**Transporter 1 Received Date:** 06/22/1995  
**Transporter 2 RCRA ID No:** NYD986903904  
**Transporter 2 State ID:** 87992ZNY  
**Transporter 2 Received Date:** 06/23/1995  
**Number of Containers 1:** 004  
**Type of Container 1:** DM-Metal drums, barrels, kegs  
**Quantity of Waste 1:** 00220  
**Units of Quantity 1:** G-Gallons (liquids only)  
**Specific Gravity 1:** 01.00  
**Handling Method 1:** B-Incineration, heat recovery, burning  
**Waste Code 1 1:** F003  
**Waste Code 2 1:**  
**Waste Code 3 1:**  
**Waste Code 4 1:**  
**Waste Code 5 1:**  
**Number of Containers 2:**  
**Type of Container 2:**  
**Quantity of Waste 2:**  
**Units of Quantity 2:**  
**Specific Gravity 2:**  
**Handling Method 2:**  
**Waste Code 1 2:**  
**Waste Code 2 2:**  
**Waste Code 3 2:**  
**Waste Code 4 2:**  
**Waste Code 5 2:**  
**Number of Containers 3:**  
**Type of Container 3:**  
**Quantity of Waste 3:**  
**Units of Quantity 3:**  
**Specific Gravity 3:**  
**Handling Method 3:**  
**Waste Code 1 3:**  
**Waste Code 2 3:**  
**Waste Code 3 3:**  
**Waste Code 4 3:**  
**Waste Code 5 3:**  
**Number of Containers 4:**  
**Type of Container 4:**  
**Quantity of Waste 4:**  
**Units of Quantity 4:**  
**Specific Gravity 4:**  
**Handling Method 4:**  
**Waste Code 1 4:**  
**Waste Code 2 4:**  
**Waste Code 3 4:**  
**Waste Code 4 4:**  
**Waste Code 5 4:**

**Manifest Data 1995**

**Manifest No:** NYB7873875  
**Sequence No:** 01  
**Generator RCRA ID No:** NYD073682866

<b>Map Key</b>	<b>Number of Records</b>	<b>Direction</b>	<b>Distance (mi/ft)</b>	<b>Elev/Diff (ft)</b>	<b>Site</b>	<b>DB</b>
<b>Generator Shipped Date:</b>			12/19/1995			
<b>TSDF RCRA ID No:</b>			GAD093380814			
<b>TSDF Received Date:</b>			01/11/1996			
<b>Transporter 1 RCRA ID No:</b>			NYD986903904			
<b>Transporter 1 State ID:</b>			PP8404NY			
<b>Transporter 1 Received Date:</b>			12/19/1995			
<b>Transporter 2 RCRA ID No:</b>			NYD986903904			
<b>Transporter 2 State ID:</b>			86044ANY			
<b>Transporter 2 Received Date:</b>			12/22/1995			
<b>Number of Containers 1:</b>			004			
<b>Type of Container 1:</b>			DM-Metal drums, barrels, kegs			
<b>Quantity of Waste 1:</b>			00220			
<b>Units of Quantity 1:</b>			G-Gallons (liquids only)			
<b>Specific Gravity 1:</b>			01.00			
<b>Handling Method 1:</b>			B-Incineration, heat recovery, burning			
<b>Waste Code 1 1:</b>			F003			
<b>Waste Code 2 1:</b>						
<b>Waste Code 3 1:</b>						
<b>Waste Code 4 1:</b>						
<b>Waste Code 5 1:</b>						
<b>Number of Containers 2:</b>						
<b>Type of Container 2:</b>						
<b>Quantity of Waste 2:</b>						
<b>Units of Quantity 2:</b>						
<b>Specific Gravity 2:</b>						
<b>Handling Method 2:</b>						
<b>Waste Code 1 2:</b>						
<b>Waste Code 2 2:</b>						
<b>Waste Code 3 2:</b>						
<b>Waste Code 4 2:</b>						
<b>Waste Code 5 2:</b>						
<b>Number of Containers 3:</b>						
<b>Type of Container 3:</b>						
<b>Quantity of Waste 3:</b>						
<b>Units of Quantity 3:</b>						
<b>Specific Gravity 3:</b>						
<b>Handling Method 3:</b>						
<b>Waste Code 1 3:</b>						
<b>Waste Code 2 3:</b>						
<b>Waste Code 3 3:</b>						
<b>Waste Code 4 3:</b>						
<b>Waste Code 5 3:</b>						
<b>Number of Containers 4:</b>						
<b>Type of Container 4:</b>						
<b>Quantity of Waste 4:</b>						
<b>Units of Quantity 4:</b>						
<b>Specific Gravity 4:</b>						
<b>Handling Method 4:</b>						
<b>Waste Code 1 4:</b>						
<b>Waste Code 2 4:</b>						
<b>Waste Code 3 4:</b>						
<b>Waste Code 4 4:</b>						
<b>Waste Code 5 4:</b>						

**Manifest Data 1995**

<b>Manifest No:</b>	NYB4892454
<b>Sequence No:</b>	01
<b>Generator RCRA ID No:</b>	NYD073682866
<b>Generator Shipped Date:</b>	09/18/1995
<b>TSDF RCRA ID No:</b>	GAD093380814
<b>TSDF Received Date:</b>	10/02/1995
<b>Transporter 1 RCRA ID No:</b>	NYD986903904
<b>Transporter 1 State ID:</b>	PP8404NY
<b>Transporter 1 Received Date:</b>	09/18/1995
<b>Transporter 2 RCRA ID No:</b>	NYD986903904
<b>Transporter 2 State ID:</b>	86044DNY
<b>Transporter 2 Received Date:</b>	09/25/1995

<b>Map Key</b>	<b>Number of Records</b>	<b>Direction</b>	<b>Distance (mi/ft)</b>	<b>Elev/Diff (ft)</b>	<b>Site</b>	<b>DB</b>
<b>Number of Containers 1:</b>			004			
<b>Type of Container 1:</b>			DM-Metal drums, barrels, kegs			
<b>Quantity of Waste 1:</b>			00220			
<b>Units of Quantity 1:</b>			G-Gallons (liquids only)			
<b>Specific Gravity 1:</b>			01.00			
<b>Handling Method 1:</b>			B-Incineration, heat recovery, burning			
<b>Waste Code 1 1:</b>			F003			
<b>Waste Code 2 1:</b>						
<b>Waste Code 3 1:</b>						
<b>Waste Code 4 1:</b>						
<b>Waste Code 5 1:</b>						
<b>Number of Containers 2:</b>						
<b>Type of Container 2:</b>						
<b>Quantity of Waste 2:</b>						
<b>Units of Quantity 2:</b>						
<b>Specific Gravity 2:</b>						
<b>Handling Method 2:</b>						
<b>Waste Code 1 2:</b>						
<b>Waste Code 2 2:</b>						
<b>Waste Code 3 2:</b>						
<b>Waste Code 4 2:</b>						
<b>Waste Code 5 2:</b>						
<b>Number of Containers 3:</b>						
<b>Type of Container 3:</b>						
<b>Quantity of Waste 3:</b>						
<b>Units of Quantity 3:</b>						
<b>Specific Gravity 3:</b>						
<b>Handling Method 3:</b>						
<b>Waste Code 1 3:</b>						
<b>Waste Code 2 3:</b>						
<b>Waste Code 3 3:</b>						
<b>Waste Code 4 3:</b>						
<b>Waste Code 5 3:</b>						
<b>Number of Containers 4:</b>						
<b>Type of Container 4:</b>						
<b>Quantity of Waste 4:</b>						
<b>Units of Quantity 4:</b>						
<b>Specific Gravity 4:</b>						
<b>Handling Method 4:</b>						
<b>Waste Code 1 4:</b>						
<b>Waste Code 2 4:</b>						
<b>Waste Code 3 4:</b>						
<b>Waste Code 4 4:</b>						
<b>Waste Code 5 4:</b>						

**Manifest Data 1995**

<b>Manifest No:</b>	NYB7873317
<b>Sequence No:</b>	01
<b>Generator RCRA ID No:</b>	NYD073682866
<b>Generator Shipped Date:</b>	10/17/1995
<b>TSDf RCRA ID No:</b>	GAD093380814
<b>TSDf Received Date:</b>	11/03/1995
<b>Transporter 1 RCRA ID No:</b>	NYD986903904
<b>Transporter 1 State ID:</b>	PP8404NY
<b>Transporter 1 Received Date:</b>	10/17/1995
<b>Transporter 2 RCRA ID No:</b>	NYD986903904
<b>Transporter 2 State ID:</b>	86044DNY
<b>Transporter 2 Received Date:</b>	10/23/1995
<b>Number of Containers 1:</b>	004
<b>Type of Container 1:</b>	DM-Metal drums, barrels, kegs
<b>Quantity of Waste 1:</b>	00220
<b>Units of Quantity 1:</b>	G-Gallons (liquids only)
<b>Specific Gravity 1:</b>	01.00
<b>Handling Method 1:</b>	B-Incineration, heat recovery, burning
<b>Waste Code 1 1:</b>	F003
<b>Waste Code 2 1:</b>	
<b>Waste Code 3 1:</b>	

<b>Map Key</b>	<b>Number of Records</b>	<b>Direction</b>	<b>Distance (mi/ft)</b>	<b>Elev/Diff (ft)</b>	<b>Site</b>	<b>DB</b>
----------------	--------------------------	------------------	-------------------------	-----------------------	-------------	-----------

Waste Code 4 1:  
 Waste Code 5 1:  
 Number of Containers 2:  
 Type of Container 2:  
 Quantity of Waste 2:  
 Units of Quantity 2:  
 Specific Gravity 2:  
 Handling Method 2:  
 Waste Code 1 2:  
 Waste Code 2 2:  
 Waste Code 3 2:  
 Waste Code 4 2:  
 Waste Code 5 2:  
 Number of Containers 3:  
 Type of Container 3:  
 Quantity of Waste 3:  
 Units of Quantity 3:  
 Specific Gravity 3:  
 Handling Method 3:  
 Waste Code 1 3:  
 Waste Code 2 3:  
 Waste Code 3 3:  
 Waste Code 4 3:  
 Waste Code 5 3:  
 Number of Containers 4:  
 Type of Container 4:  
 Quantity of Waste 4:  
 Units of Quantity 4:  
 Specific Gravity 4:  
 Handling Method 4:  
 Waste Code 1 4:  
 Waste Code 2 4:  
 Waste Code 3 4:  
 Waste Code 4 4:  
 Waste Code 5 4:

**Manifest Data 1995**

**Manifest No:** NYB4982004  
**Sequence No:** 01  
**Generator RCRA ID No:** NYD073682866  
**Generator Shipped Date:** 04/11/1995  
**TSDf RCRA ID No:** GAD093380814  
**TSDf Received Date:** 05/04/1995  
**Transporter 1 RCRA ID No:** NYD986903904  
**Transporter 1 State ID:** PP8404NY  
**Transporter 1 Received Date:** 04/11/1995  
**Transporter 2 RCRA ID No:** NYD986903904  
**Transporter 2 State ID:** 86044DNY  
**Transporter 2 Received Date:** 04/17/1995  
**Number of Containers 1:** 003  
**Type of Container 1:** DM-Metal drums, barrels, kegs  
**Quantity of Waste 1:** 00165  
**Units of Quantity 1:** G-Gallons (liquids only)  
**Specific Gravity 1:** 01.00  
**Handling Method 1:** B-Incineration, heat recovery, burning  
**Waste Code 1 1:** F003  
**Waste Code 2 1:**  
**Waste Code 3 1:**  
**Waste Code 4 1:**  
**Waste Code 5 1:**  
**Number of Containers 2:**  
**Type of Container 2:**  
**Quantity of Waste 2:**  
**Units of Quantity 2:**  
**Specific Gravity 2:**  
**Handling Method 2:**  
**Waste Code 1 2:**

Map Key	Number of Records	Direction	Distance (mi/ft)	Elev/Diff (ft)	Site	DB
---------	-------------------	-----------	------------------	----------------	------	----

Waste Code 2 2:  
 Waste Code 3 2:  
 Waste Code 4 2:  
 Waste Code 5 2:  
 Number of Containers 3:  
 Type of Container 3:  
 Quantity of Waste 3:  
 Units of Quantity 3:  
 Specific Gravity 3:  
 Handling Method 3:  
 Waste Code 1 3:  
 Waste Code 2 3:  
 Waste Code 3 3:  
 Waste Code 4 3:  
 Waste Code 5 3:  
 Number of Containers 4:  
 Type of Container 4:  
 Quantity of Waste 4:  
 Units of Quantity 4:  
 Specific Gravity 4:  
 Handling Method 4:  
 Waste Code 1 4:  
 Waste Code 2 4:  
 Waste Code 3 4:  
 Waste Code 4 4:  
 Waste Code 5 4:

<u>3</u>	5 of 12	SSE	0.01 / 35.60	490.33 / 1	SUMNER FINISHING 1237 EAST MAIN STREET ROCHESTER NY 14609	NY MANIFEST
----------	---------	-----	-----------------	---------------	---	-------------

<b>RCRA ID:</b>	NYD982274862	<b>Mailing Street 2:</b>	
<b>Handler Name:</b>	SUMNER FINISHING	<b>Mailing City:</b>	ROCHESTER
<b>Contact Name:</b>	CHARLES SUMNER	<b>Mailing State:</b>	NY
<b>Location State:</b>	NY	<b>Mailing Zip:</b>	14609
<b>Location Zip Ext:</b>		<b>Mailing Zip Extension:</b>	
<b>Location Country:</b>	USA	<b>Mailing Country:</b>	USA
<b>Location County:</b>	MONROE	<b>Business Phone No:</b>	7166547560
<b>Mailing Street 1:</b>	1237 EAST MAIN STREET		

**Manifest Data 1996**

**Manifest No:** NYB7874946  
**Sequence No:** 01  
**Generator RCRA ID No:** NYD982274862  
**Generator Shipped Date:** 03/25/1996  
**TSDF RCRA ID No:** FLD980559728  
**TSDF Received Date:** 04/08/1996  
**Transporter 1 RCRA ID No:** NYD986903904  
**Transporter 1 State ID:** PP8404NY  
**Transporter 1 Received Date:** 03/25/1996  
**Transporter 2 RCRA ID No:** NYD986903904  
**Transporter 2 State ID:** 87992ZNY  
**Transporter 2 Received Date:** 03/26/1996  
**Number of Containers 1:** 002  
**Type of Container 1:** DM-Metal drums, barrels, kegs  
**Quantity of Waste 1:** 00800  
**Units of Quantity 1:** P-Pounds  
**Specific Gravity 1:** 01.00  
**Handling Method 1:** T-Chemical, physical, or biological treatment  
**Waste Code 1 1:** F006  
**Waste Code 2 1:**  
**Waste Code 3 1:**  
**Waste Code 4 1:**  
**Waste Code 5 1:**  
**Number of Containers 2:** 001  
**Type of Container 2:** CF-Fiber or plastic boxes, cartons, cases

<b>Map Key</b>	<b>Number of Records</b>	<b>Direction</b>	<b>Distance (mi/ft)</b>	<b>Elev/Diff (ft)</b>	<b>Site</b>	<b>DB</b>
<b>Quantity of Waste 2:</b>			01400			
<b>Units of Quantity 2:</b>			P-Pounds			
<b>Specific Gravity 2:</b>			01.00			
<b>Handling Method 2:</b>			T-Chemical, physical, or biological treatment			
<b>Waste Code 1 2:</b>			F006			
<b>Waste Code 2 2:</b>						
<b>Waste Code 3 2:</b>						
<b>Waste Code 4 2:</b>						
<b>Waste Code 5 2:</b>						
<b>Number of Containers 3:</b>						
<b>Type of Container 3:</b>						
<b>Quantity of Waste 3:</b>						
<b>Units of Quantity 3:</b>						
<b>Specific Gravity 3:</b>						
<b>Handling Method 3:</b>						
<b>Waste Code 1 3:</b>						
<b>Waste Code 2 3:</b>						
<b>Waste Code 3 3:</b>						
<b>Waste Code 4 3:</b>						
<b>Waste Code 5 3:</b>						
<b>Number of Containers 4:</b>						
<b>Type of Container 4:</b>						
<b>Quantity of Waste 4:</b>						
<b>Units of Quantity 4:</b>						
<b>Specific Gravity 4:</b>						
<b>Handling Method 4:</b>						
<b>Waste Code 1 4:</b>						
<b>Waste Code 2 4:</b>						
<b>Waste Code 3 4:</b>						
<b>Waste Code 4 4:</b>						
<b>Waste Code 5 4:</b>						

**Manifest Data 1997**

<b>Manifest No:</b>	MIA4612849
<b>Sequence No:</b>	01
<b>Generator RCRA ID No:</b>	NYD982274862
<b>Generator Shipped Date:</b>	08/25/1997
<b>TSDF RCRA ID No:</b>	MID098011992
<b>TSDF Received Date:</b>	09/03/1997
<b>Transporter 1 RCRA ID No:</b>	NYD097644801
<b>Transporter 1 State ID:</b>	95695FNY
<b>Transporter 1 Received Date:</b>	08/25/1997
<b>Transporter 2 RCRA ID No:</b>	
<b>Transporter 2 State ID:</b>	
<b>Transporter 2 Received Date:</b>	
<b>Number of Containers 1:</b>	001
<b>Type of Container 1:</b>	DM-Metal drums, barrels, kegs
<b>Quantity of Waste 1:</b>	00300
<b>Units of Quantity 1:</b>	P-Pounds
<b>Specific Gravity 1:</b>	01.00
<b>Handling Method 1:</b>	R-Material recovery of more than 75 percent of the total material
<b>Waste Code 1 1:</b>	F006
<b>Waste Code 2 1:</b>	
<b>Waste Code 3 1:</b>	
<b>Waste Code 4 1:</b>	
<b>Waste Code 5 1:</b>	
<b>Number of Containers 2:</b>	
<b>Type of Container 2:</b>	
<b>Quantity of Waste 2:</b>	
<b>Units of Quantity 2:</b>	
<b>Specific Gravity 2:</b>	
<b>Handling Method 2:</b>	
<b>Waste Code 1 2:</b>	
<b>Waste Code 2 2:</b>	
<b>Waste Code 3 2:</b>	
<b>Waste Code 4 2:</b>	
<b>Waste Code 5 2:</b>	

<b>Map Key</b>	<b>Number of Records</b>	<b>Direction</b>	<b>Distance (mi/ft)</b>	<b>Elev/Diff (ft)</b>	<b>Site</b>	<b>DB</b>
----------------	--------------------------	------------------	-------------------------	-----------------------	-------------	-----------

**Number of Containers 3:**

**Type of Container 3:**

**Quantity of Waste 3:**

**Units of Quantity 3:**

**Specific Gravity 3:**

**Handling Method 3:**

**Waste Code 1 3:**

**Waste Code 2 3:**

**Waste Code 3 3:**

**Waste Code 4 3:**

**Waste Code 5 3:**

**Number of Containers 4:**

**Type of Container 4:**

**Quantity of Waste 4:**

**Units of Quantity 4:**

**Specific Gravity 4:**

**Handling Method 4:**

**Waste Code 1 4:**

**Waste Code 2 4:**

**Waste Code 3 4:**

**Waste Code 4 4:**

**Waste Code 5 4:**

**Manifest Data 2000**

**Manifest No:** MIA7517933  
**Sequence No:** 01  
**Generator RCRA ID No:** NYD982274862  
**Generator Shipped Date:** 09/15/2000  
**TSDf RCRA ID No:** MID000724831  
**TSDf Received Date:** 09/22/2000  
**Transporter 1 RCRA ID No:** NYD097644801  
**Transporter 1 State ID:** E37435ME  
**Transporter 1 Received Date:** 09/15/2000  
**Transporter 2 RCRA ID No:** MID000131292  
**Transporter 2 State ID:**  
**Transporter 2 Received Date:** 09/19/2000  
**Number of Containers 1:** 001  
**Type of Container 1:** DM-Metal drums, barrels, kegs  
**Quantity of Waste 1:** 01098  
**Units of Quantity 1:** P-Pounds  
**Specific Gravity 1:** 01.00  
**Handling Method 1:** L-Landfill  
**Waste Code 1 1:** D008  
**Waste Code 2 1:**  
**Waste Code 3 1:**  
**Waste Code 4 1:**  
**Waste Code 5 1:**  
**Number of Containers 2:** 001  
**Type of Container 2:** DF-Fiberboard or plastic drums, barrels, kegs  
**Quantity of Waste 2:** 00346  
**Units of Quantity 2:** P-Pounds  
**Specific Gravity 2:** 01.00  
**Handling Method 2:** L-Landfill  
**Waste Code 1 2:** F006  
**Waste Code 2 2:**  
**Waste Code 3 2:**  
**Waste Code 4 2:**  
**Waste Code 5 2:**  
**Number of Containers 3:**  
**Type of Container 3:**  
**Quantity of Waste 3:**  
**Units of Quantity 3:**  
**Specific Gravity 3:**  
**Handling Method 3:**  
**Waste Code 1 3:**  
**Waste Code 2 3:**  
**Waste Code 3 3:**

<b>Map Key</b>	<b>Number of Records</b>	<b>Direction</b>	<b>Distance (mi/ft)</b>	<b>Elev/Diff (ft)</b>	<b>Site</b>	<b>DB</b>
----------------	--------------------------	------------------	-------------------------	-----------------------	-------------	-----------

Waste Code 4 3:  
 Waste Code 5 3:  
 Number of Containers 4:  
 Type of Container 4:  
 Quantity of Waste 4:  
 Units of Quantity 4:  
 Specific Gravity 4:  
 Handling Method 4:  
 Waste Code 1 4:  
 Waste Code 2 4:  
 Waste Code 3 4:  
 Waste Code 4 4:  
 Waste Code 5 4:

**Manifest Data 2002**

**Manifest No:** MIA8627046  
**Sequence No:** 01  
**Generator RCRA ID No:** NYD982274862  
**Generator Shipped Date:** 05/06/2002  
**TSDF RCRA ID No:** MID000724831  
**TSDF Received Date:** 05/10/2002  
**Transporter 1 RCRA ID No:** NYD097644801  
**Transporter 1 State ID:** AB33228  
**Transporter 1 Received Date:** 05/06/2002  
**Transporter 2 RCRA ID No:** MI0000131292  
**Transporter 2 State ID:**  
**Transporter 2 Received Date:** 05/08/2002  
**Number of Containers 1:** 001  
**Type of Container 1:** DM-Metal drums, barrels, kegs  
**Quantity of Waste 1:** 00350  
**Units of Quantity 1:** P-Pounds  
**Specific Gravity 1:** 01.00  
**Handling Method 1:** L-Landfill  
**Waste Code 1 1:** F006  
**Waste Code 2 1:**  
**Waste Code 3 1:**  
**Waste Code 4 1:**  
**Waste Code 5 1:**  
**Number of Containers 2:**  
**Type of Container 2:**  
**Quantity of Waste 2:**  
**Units of Quantity 2:**  
**Specific Gravity 2:**  
**Handling Method 2:**  
**Waste Code 1 2:**  
**Waste Code 2 2:**  
**Waste Code 3 2:**  
**Waste Code 4 2:**  
**Waste Code 5 2:**  
**Number of Containers 3:**  
**Type of Container 3:**  
**Quantity of Waste 3:**  
**Units of Quantity 3:**  
**Specific Gravity 3:**  
**Handling Method 3:**  
**Waste Code 1 3:**  
**Waste Code 2 3:**  
**Waste Code 3 3:**  
**Waste Code 4 3:**  
**Waste Code 5 3:**  
**Number of Containers 4:**  
**Type of Container 4:**  
**Quantity of Waste 4:**  
**Units of Quantity 4:**  
**Specific Gravity 4:**  
**Handling Method 4:**  
**Waste Code 1 4:**



Map Key	Number of Records	Direction	Distance (mi/ft)	Elev/Diff (ft)	Site	DB
---------	-------------------	-----------	------------------	----------------	------	----

Waste Code 2 4:  
Waste Code 3 4:  
Waste Code 4 4:  
Waste Code 5 4:

<a href="#">3</a>	6 of 12	SSE	0.01 / 35.60	490.33 / 1	LAMINATING ARTS & FINISHES INC 1237 E. MAIN STREET 1237 E. MAIN STREET ROCHESTER NY 14609	PRP
-------------------	---------	-----	--------------	------------	---	-----

<b>EPA_ID:</b>	NYD021744537	<b>Facility Address 1:</b>	153 FILLMORE AVE
<b>Site ID:</b>	0202878	<b>Facility Address 2:</b>	
<b>Site Name:</b>	ENVIROTEK	<b>Facility City:</b>	TONAWANDA
<b>Region Code:</b>	02	<b>Facility Zip:</b>	14150
<b>Party Name:</b>	LAMINATING ARTS & FINISHES INC	<b>Facility State:</b>	NY
<b>Party Street Address:</b>	1237 E. MAIN STREET		
<b>Party Street Address2:</b>	1237 E. MAIN STREET		
<b>Party Street Address3:</b>			
<b>Party City:</b>	ROCHESTER		
<b>Party State:</b>	NY		
<b>Party Zip:</b>	14609		
<b>NPL Status:</b>	Not on the NPL		
<b>Non NPL Status:</b>	Rmvl Only Site (No Site Assess Work Needed)		

<a href="#">3</a>	7 of 12	SSE	0.01 / 35.60	490.33 / 1	LAMINATING ARTS & FINISHES INC 1237 E. MAIN STREET ROCHESTER NY 14609	PRP
-------------------	---------	-----	--------------	------------	---	-----

<b>EPA_ID:</b>	NYD038641601	<b>Facility Address 1:</b>	4000 RIVER ROAD
<b>Site ID:</b>	0203220	<b>Facility Address 2:</b>	
<b>Site Name:</b>	ENVIROTECK 2	<b>Facility City:</b>	TONAWANDA
<b>Region Code:</b>	02	<b>Facility Zip:</b>	14150
<b>Party Name:</b>	LAMINATING ARTS & FINISHES INC	<b>Facility State:</b>	NY
<b>Party Street Address:</b>	1237 E. MAIN STREET		
<b>Party Street Address2:</b>			
<b>Party Street Address3:</b>			
<b>Party City:</b>	ROCHESTER		
<b>Party State:</b>	NY		
<b>Party Zip:</b>	14609		
<b>NPL Status:</b>	Not on the NPL		
<b>Non NPL Status:</b>	Removal Only Site (No Site Assessment Work Needed)		

**Noticed Party Action Information**

<b>Action Type Seq:</b>	AC-1
<b>Action Name:</b>	ADM ORDR
<b>Action Date:</b>	SETTLEMENT DATE 05/09/1990

<a href="#">3</a>	8 of 12	SSE	0.01 / 35.60	490.33 / 1	MONROE TAPE PROCESSING 1237 EAST MAIN STREET ROCHESTER NY	NY SPILLS
-------------------	---------	-----	--------------	------------	---	-----------

<b>Spill No:</b>	8606713	<b>Spill Date:</b>	1987-01-31 13:00:00
<b>Site ID:</b>	234022	<b>Rcvd Date:</b>	1987-01-31 13:30:00
<b>DER Facility ID:</b>	192820	<b>CAC Date:</b>	1987-02-01 00:00:00
<b>CID:</b>		<b>Insp Date:</b>	
<b>Program Type:</b>	ER	<b>Close Date:</b>	1987-02-01 00:00:00
<b>SWIS Code:</b>	2814	<b>Create Date:</b>	1987-02-04 00:00:00
<b>Contribute Factor:</b>	Equipment Failure	<b>Update Date:</b>	2002-04-03 00:00:00
<b>Water Body:</b>		<b>DEC Region:</b>	8
<b>Source:</b>	Commercial/Industrial	<b>Lead DEC:</b>	BWFINSTE
<b>Class:</b>	C3	<b>Reported by:</b>	Fire Department
<b>Meets Std:</b>	True	<b>Referred to:</b>	

Map Key	Number of Records	Direction	Distance (mi/ft)	Elev/Diff (ft)	Site	DB
---------	-------------------	-----------	------------------	----------------	------	----

<b>Penalty:</b>	False	<b>County:</b>	Monroe
<b>REM Phase:</b>	0	<b>Latitude:</b>	43.161465530
<b>After Hours:</b>	True	<b>Longitude:</b>	-77.578798010
<b>UST Trust:</b>	False		
<b>Caller Remark:</b>			

**DEC Remark:**

**Spiller Information**

<b>Spiller Name:</b>		<b>Spiller Zip:</b>	
<b>Spiller Company:</b>	MONROE TAPE PROCESSING	<b>Spiller Country:</b>	001
<b>Spiller Address:</b>	1237 EAST MAIN STREET	<b>Contact Name:</b>	
<b>Spiller City:</b>	ROCHESTER	<b>Contact Phone:</b>	
<b>Spiller State:</b>	NY	<b>Contact Ext:</b>	

**Material Information**

<b>OP Unit ID:</b>	903580	<b>Med Air:</b>	No
<b>OU:</b>	01	<b>Med Ind Air:</b>	No
<b>Material ID:</b>	472273	<b>Med GW:</b>	No
<b>Material Code:</b>	0001A	<b>Med SW:</b>	No
<b>Material Name:</b>	#2 fuel oil	<b>Med DW:</b>	No
<b>CAS No:</b>		<b>Med Sewer:</b>	No
<b>Material Family:</b>	Petroleum	<b>Med Surf:</b>	No
<b>Quantity:</b>	5.00	<b>Med Subway:</b>	No
<b>Units:</b>	G	<b>Med Utility:</b>	No
<b>Recovered:</b>	.00	<b>Oxygenate:</b>	
<b>Med Soil:</b>	Yes		

<b>3</b>	<b>9 of 12</b>	<b>SSE</b>	<b>0.01 / 35.60</b>	<b>490.33 / 1</b>	<b>1237 EAST MAIN STREET 1237 EAST MAIN STREET ROCHESTER NY</b>	<b>NY SPILLS</b>
----------	----------------	------------	---------------------	-------------------	---	------------------

<b>Spill No:</b>	8580106	<b>Spill Date:</b>	1985-01-06 00:00:00
<b>Site ID:</b>	445100	<b>Rcvd Date:</b>	1985-01-06 21:00:00
<b>DER Facility ID:</b>	192820	<b>CAC Date:</b>	
<b>CID:</b>		<b>Insp Date:</b>	
<b>Program Type:</b>	ER	<b>Close Date:</b>	2011-02-16 00:00:00
<b>SWIS Code:</b>	2814	<b>Create Date:</b>	
<b>Contribute Factor:</b>	Equipment Failure	<b>Update Date:</b>	2011-02-16 15:51:30.190000000
<b>Water Body:</b>		<b>DEC Region:</b>	8
<b>Source:</b>	Passenger Vehicle	<b>Lead DEC:</b>	DBDAKE
<b>Class:</b>	D4	<b>Reported by:</b>	Other
<b>Meets Std:</b>	False	<b>Referred to:</b>	
<b>Penalty:</b>		<b>County:</b>	Monroe
<b>REM Phase:</b>	0	<b>Latitude:</b>	43.160571401
<b>After Hours:</b>		<b>Longitude:</b>	-77.578917202
<b>UST Trust:</b>			
<b>Caller Remark:</b>			

"Caller states approx. half gallon of muriatic acid leaked from a 1-gallon container (which was not labeled correctly) into a passenger vehicle owned by Mr. John Dodd, who just purchased the material from Rochester Standard Building Supply. HAZMAT team responded, found leaking container, and fire department flushed the car with water (parked on gravel/no catch basins around)."

**DEC Remark:**

"2/16/11: NO FURTHER INFORMATION AVAILABLE. SPILL FILE CLOSED ON DATABASE. PAPER FILE REMOVED PER FILE RETENTION POLICY. NOTE - THIS SPILL BEING UPDATED ON THE DATABASE - SPILL RECEIVED PRIOR TO DEPARTMENT INVOLVEMENT."

**Spiller Information**

<b>Spiller Name:</b>	<b>Spiller Zip:</b>
----------------------	---------------------

Map Key	Number of Records	Direction	Distance (mi/ft)	Elev/Diff (ft)	Site	DB
---------	-------------------	-----------	------------------	----------------	------	----

<b>Spiller Company:</b>	john dodd (vehicle owner)	<b>Spiller Country:</b>	999
<b>Spiller Address:</b>	649 garson avenue	<b>Contact Name:</b>	
<b>Spiller City:</b>	rochester	<b>Contact Phone:</b>	
<b>Spiller State:</b>	NY	<b>Contact Ext:</b>	

**Material Information**

<b>OP Unit ID:</b>	1195695	<b>Med Air:</b>	Yes
<b>OU:</b>	01	<b>Med Ind Air:</b>	No
<b>Material ID:</b>	2191758	<b>Med GW:</b>	No
<b>Material Code:</b>	0029A	<b>Med SW:</b>	No
<b>Material Name:</b>	muriatic acid	<b>Med DW:</b>	No
<b>CAS No:</b>	07647010	<b>Med Sewer:</b>	No
<b>Material Family:</b>	Hazardous Material	<b>Med Surf:</b>	No
<b>Quantity:</b>	1.00	<b>Med Subway:</b>	No
<b>Units:</b>	G	<b>Med Utility:</b>	No
<b>Recovered:</b>		<b>Oxygenate:</b>	
<b>Med Soil:</b>	Yes		

<u>3</u>	10 of 12	SSE	0.01 / 35.60	490.33 / 1	FEDDER INDUSTRIAL PARK 1237 EAST MAIN STREET ROCHESTER NY 14609	NY SPILLS
----------	----------	-----	--------------	------------	---	-----------

<b>Spill No:</b>	1006197	<b>Spill Date:</b>	2010-09-06 12:00:00
<b>Site ID:</b>	439544	<b>Rcvd Date:</b>	2010-09-07 09:52:00
<b>DER Facility ID:</b>	49678	<b>CAC Date:</b>	2011-05-11 00:00:00
<b>CID:</b>		<b>Insp Date:</b>	
<b>Program Type:</b>	ER	<b>Close Date:</b>	2011-05-20 00:00:00
<b>SWIS Code:</b>	2814	<b>Create Date:</b>	2010-09-07 09:55:00
<b>Contribute Factor:</b>	Unknown	<b>Update Date:</b>	2013-09-05 13:47:49.783000000
<b>Water Body:</b>		<b>DEC Region:</b>	8
<b>Source:</b>	Commercial/Industrial	<b>Lead DEC:</b>	MFZAMIAR
<b>Class:</b>	C3	<b>Reported by:</b>	Other
<b>Meets Std:</b>	True	<b>Referred to:</b>	
<b>Penalty:</b>	False	<b>County:</b>	Monroe
<b>REM Phase:</b>	0	<b>Latitude:</b>	43.160571401
<b>After Hours:</b>	False	<b>Longitude:</b>	-77.578917202
<b>UST Trust:</b>			
<b>Caller Remark:</b>			

"WHILE PERFORMING A PHASE 2 INVESTIGATION, CONTAMINATED SOILS WERE IDENTIFIED. TO FORWARD REPORT TO DEPARTMENT. COPY TO MCHD."

**DEC Remark:**

"9/15/2010 INITIAL PHASE II REPORT RECEIVED AND REVIEWED BY DEPT. SITE HAS TYPICAL FILL MATERIAL (WITH ASH) FOR THE AREA. SAMPLING RESULTS INDICATE MINOR LEVELS OF SVOC IMPACTS, A STAINED AREA INSIDE BLDG #4 (APPARANTLY FROM A ONCE LEAKING DRUM) AND THE PRESENCE OF A FORMER UST SOUTH OF BLDG #4. 5/11/2011 DEPT REC'D SUPPLEMENTAL PHSE II INVESTIGATION REPORT. 3 TEST BORINGS WERE ADVANCED INSIDE BLDG #4 TO DETERMINE IF THERE ARE IMPACTS UNDER FLOOR FROM DRUM STORAGE AREA. RESULTS DO NOT SHOW IMPACTS. UST SOUTH OF BLDG #4 WAS ACCESSED AND CONFIRMED THAT IT WAS FILLED IN PLACE WITH CONCRETE. 5/20/2011 NO FURTHER ACTION REQUIRED. LETTER SENT TO MR FEDDER WITH COPY TO LABELLA (SETH DAVIS). 09/05/2013: PAPER FILE REMOVED PER FILE RETENTION POLICY."

**Spiller Information**

<b>Spiller Name:</b>	SCOTT FEDDER	<b>Spiller Zip:</b>	14609
<b>Spiller Company:</b>	FEDDER INDUSTRIAL PARK	<b>Spiller Country:</b>	999
<b>Spiller Address:</b>	1237 EAST MAIN STREET	<b>Contact Name:</b>	SCOTT FEDDER
<b>Spiller City:</b>	ROCHESTER	<b>Contact Phone:</b>	(585) 544-8981
<b>Spiller State:</b>	NY	<b>Contact Ext:</b>	

**Material Information**

<b>OP Unit ID:</b>	1190181	<b>Med Air:</b>	No
--------------------	---------	-----------------	----

Map Key	Number of Records	Direction	Distance (mi/ft)	Elev/Diff (ft)	Site	DB
<b>OU:</b>	01				<b>Med Ind Air:</b>	No
<b>Material ID:</b>	2185153				<b>Med GW:</b>	No
<b>Material Code:</b>	0066A				<b>Med SW:</b>	No
<b>Material Name:</b>	unknown petroleum				<b>Med DW:</b>	No
<b>CAS No:</b>					<b>Med Sewer:</b>	No
<b>Material Family:</b>	Petroleum				<b>Med Surf:</b>	No
<b>Quantity:</b>	.00				<b>Med Subway:</b>	No
<b>Units:</b>	G				<b>Med Utility:</b>	No
<b>Recovered:</b>	.00				<b>Oxygenate:</b>	
<b>Med Soil:</b>	Yes					

3 11 of 12 SSE 0.01 / 35.60 490.33 / 1 SUMNER FINISHING 1237 EAST MAIN STREET ROCHESTER NY NY SPILLS

<b>Spill No:</b>	0270189	<b>Spill Date:</b>	2002-06-21 12:00:00
<b>Site ID:</b>	234021	<b>Rcvd Date:</b>	2002-06-24 10:45:00
<b>DER Facility ID:</b>	192820	<b>CAC Date:</b>	2003-05-22 00:00:00
<b>CID:</b>		<b>Insp Date:</b>	2003-03-07 00:00:00
<b>Program Type:</b>	ER	<b>Close Date:</b>	2004-03-03 00:00:00
<b>SWIS Code:</b>	2814	<b>Create Date:</b>	2002-06-24 11:32:00
<b>Contribute Factor:</b>	Abandoned Drums	<b>Update Date:</b>	2013-09-05 12:00:29.003000000
<b>Water Body:</b>		<b>DEC Region:</b>	8
<b>Source:</b>	Commercial/Industrial	<b>Lead DEC:</b>	TGHALL
<b>Class:</b>	B1	<b>Reported by:</b>	DEC
<b>Meets Std:</b>	True	<b>Referred to:</b>	
<b>Penalty:</b>	True	<b>County:</b>	Monroe
<b>REM Phase:</b>	0	<b>Latitude:</b>	43.161465530
<b>After Hours:</b>	False	<b>Longitude:</b>	-77.578798010
<b>UST Trust:</b>	False		
<b>Caller Remark:</b>			

DEC Remark:

Spiller Information

<b>Spiller Name:</b>	CHARLES SUMNER	<b>Spiller Zip:</b>	14609-
<b>Spiller Company:</b>	SUMNER FINISHING	<b>Spiller Country:</b>	001
<b>Spiller Address:</b>	1237 EAST MAIN STREET	<b>Contact Name:</b>	CHARLES SUMNER
<b>Spiller City:</b>	ROCHESTER	<b>Contact Phone:</b>	
<b>Spiller State:</b>	NY	<b>Contact Ext:</b>	

Material Information

<b>OP Unit ID:</b>	865064	<b>Med Air:</b>	No
<b>OU:</b>	01	<b>Med Ind Air:</b>	No
<b>Material ID:</b>	510445	<b>Med GW:</b>	No
<b>Material Code:</b>	1467A	<b>Med SW:</b>	No
<b>Material Name:</b>	plating solution	<b>Med DW:</b>	No
<b>CAS No:</b>		<b>Med Sewer:</b>	No
<b>Material Family:</b>	Other	<b>Med Surf:</b>	No
<b>Quantity:</b>	.00	<b>Med Subway:</b>	No
<b>Units:</b>	G	<b>Med Utility:</b>	No
<b>Recovered:</b>	.00	<b>Oxygenate:</b>	
<b>Med Soil:</b>	Yes		

3 12 of 12 SSE 0.01 / 35.60 490.33 / 1 FEDDER INDUSTRIAL PARK 1237 EAST MAIN STREET ROCHESTER NY 14609 UST

<b>Site ID:</b>	50412	<b>Expiry:</b>	N/A
<b>Site Status:</b>	Unregulated/Closed	<b>County:</b>	Monroe
<b>Program No:</b>	8-458589	<b>UTM X:</b>	290353.49333
<b>Program Type Code:</b>	PBS	<b>UTM Y:</b>	4781974.14828

Program Type: Petroleum Bulk Storage Program Site Type: Unknown

**Tank Information**

**Tank ID:** 150738  
**Tank No:** 001  
**Tank Model:**  
**Pipe Model:**  
**Tank Location:** 5  
**Tank Location Desc:** Underground  
**Tank Status:** 3  
**Tank Status Desc:** Closed - Removed  
**Install Date:** 1973-12-01 00:00:00  
**Capacity (gal):** 8000  
**Tank Type:** 01  
**Tank Type Desc:** Steel/Carbon Steel/Iron  
**Test Method:** 05  
**Date Tested:** 1987-12-01 00:00:00  
**Next Test:**  
**Close Date:** 1993-06-01 00:00:00  
**Registered:** True  
**Modified By:** TRANSLAT  
**Last Modified:** 2017-04-14 14:30:47.863000000  
**Program No:** 8-458589

**Material Information**

**Material Code:** 0001  
**Material Name:** #2 fuel oil (on-site consumption)  
**Percent:** 100.00

**Equipment Information**

**Equipment:** F00  
**Code Name:** None  
**Type:** Pipe External Protection

**Equipment:** H00  
**Code Name:** None  
**Type:** Tank Leak Detection

**Equipment:** D02  
**Code Name:** Galvanized Steel  
**Type:** Pipe Type

**Equipment:** C00  
**Code Name:** No Piping  
**Type:** Pipe Location

**Equipment:** I04  
**Code Name:** Product Level Gauge (A/G)  
**Type:** Overfill

**Equipment:** B00  
**Code Name:** None  
**Type:** Tank External Protection

**Equipment:** A01  
**Code Name:** Epoxy Liner  
**Type:** Tank Internal Protection

**Equipment:** G04  
**Code Name:** Double-Walled (Underground)  
**Type:** Tank Secondary Containment

<b>Map Key</b>	<b>Number of Records</b>	<b>Direction</b>	<b>Distance (mi/ft)</b>	<b>Elev/Diff (ft)</b>	<b>Site</b>	<b>DB</b>
----------------	--------------------------	------------------	-------------------------	-----------------------	-------------	-----------

**Affiliation Information**

**Affiliation Type:** 11  
**Affiliation Name:** Emergency Contact  
**Affiliation Sub Type:** NNN  
**Company:** R P FEDDER CORP  
**Contact Title:**  
**Contact Name:** CARMEN PECORINO  
**Address1:**  
**Address2:**  
**City:**  
**State:** NN  
**Zipcode:**  
**Country Code:** 001  
**Phone:** (716) 482-4044  
**Phone Ext:**  
**Email:**  
**Fax:**  
**Modified By:** TRANSLAT  
**Last Modified:** 2004-03-04 12:32:32.590000000

**Affiliation Information**

**Affiliation Type:** 01  
**Affiliation Name:** Facility Owner  
**Affiliation Sub Type:** ZZZ  
**Company:** R P FEDDER CORP  
**Contact Title:**  
**Contact Name:**  
**Address1:** 1237 EAST MAIN STREET  
**Address2:**  
**City:** ROCHESTER  
**State:** NY  
**Zipcode:** 14609  
**Country Code:** 001  
**Phone:** (716) 288-1600  
**Phone Ext:**  
**Email:**  
**Fax:**  
**Modified By:** TRANSLAT  
**Last Modified:** 2004-03-04 12:32:32.577000000

**Affiliation Information**

**Affiliation Type:** 04  
**Affiliation Name:** Facility Operator  
**Affiliation Sub Type:** NNN  
**Company:** FEDDER INDUSTRIAL PARK  
**Contact Title:**  
**Contact Name:** R P FEDDER CORP  
**Address1:**  
**Address2:**  
**City:**  
**State:** NN  
**Zipcode:**  
**Country Code:** 001  
**Phone:** (716) 288-1600  
**Phone Ext:**  
**Email:**  
**Fax:**  
**Modified By:** TRANSLAT  
**Last Modified:** 2004-03-04 12:32:32.577000000

**Affiliation Information**

Map Key	Number of Records	Direction	Distance (mi/ft)	Elev/Diff (ft)	Site	DB
<b>Affiliation Type:</b>		07				
<b>Affiliation Name:</b>		Mail Contact				
<b>Affiliation Sub Type:</b>		NNN				
<b>Company:</b>		R P FEDDER CORP				
<b>Contact Title:</b>						
<b>Contact Name:</b>						
<b>Address1:</b>		1237 EAST MAIN STREET				
<b>Address2:</b>						
<b>City:</b>		ROCHESTER				
<b>State:</b>		NY				
<b>Zipcode:</b>		14609				
<b>Country Code:</b>		001				
<b>Phone:</b>		(716) 288-1600				
<b>Phone Ext:</b>						
<b>Email:</b>						
<b>Fax:</b>						
<b>Modified By:</b>		TRANSLAT				
<b>Last Modified:</b>		2004-03-04 12:32:32.577000000				

<u>4</u>	1 of 2	S	0.01 / 38.42	490.73 / 1	IPS MACDONALD PRINTING CO 1233 EAST MAIN STREET ROCHESTER NY 14609	NY SPILLS
----------	--------	---	--------------	------------	--	-----------

<b>Spill No:</b>	9003948	<b>Spill Date:</b>	1990-07-10 09:30:00
<b>Site ID:</b>	161867	<b>Rcvd Date:</b>	1990-07-10 10:15:00
<b>DER Facility ID:</b>	136650	<b>CAC Date:</b>	1990-10-11 00:00:00
<b>CID:</b>		<b>Insp Date:</b>	
<b>Program Type:</b>	ER	<b>Close Date:</b>	1990-10-11 00:00:00
<b>SWIS Code:</b>	2814	<b>Create Date:</b>	1990-07-11 00:00:00
<b>Contribute Factor:</b>	Housekeeping	<b>Update Date:</b>	2011-06-01 11:51:21.503000000
<b>Water Body:</b>		<b>DEC Region:</b>	8
<b>Source:</b>	Commercial/Industrial	<b>Lead DEC:</b>	MAGER
<b>Class:</b>	C3	<b>Reported by:</b>	Health Department
<b>Meets Std:</b>	True	<b>Referred to:</b>	
<b>Penalty:</b>	False	<b>County:</b>	Monroe
<b>REM Phase:</b>	0	<b>Latitude:</b>	43.161488640
<b>After Hours:</b>	False	<b>Longitude:</b>	-77.578971180
<b>UST Trust:</b>	False		
<b>Caller Remark:</b>			

**DEC Remark:**

**Spiller Information**

<b>Spiller Name:</b>		<b>Spiller Zip:</b>	
<b>Spiller Company:</b>	UNKNOWN	<b>Spiller Country:</b>	999
<b>Spiller Address:</b>		<b>Contact Name:</b>	
<b>Spiller City:</b>		<b>Contact Phone:</b>	
<b>Spiller State:</b>	NY	<b>Contact Ext:</b>	

**Material Information**

<b>OP Unit ID:</b>	941770	<b>Med Air:</b>	No
<b>OU:</b>	01	<b>Med Ind Air:</b>	No
<b>Material ID:</b>	435071	<b>Med GW:</b>	No
<b>Material Code:</b>	0066A	<b>Med SW:</b>	No
<b>Material Name:</b>	unknown petroleum	<b>Med DW:</b>	No
<b>CAS No:</b>		<b>Med Sewer:</b>	No
<b>Material Family:</b>	Petroleum	<b>Med Surf:</b>	No
<b>Quantity:</b>	20.00	<b>Med Subway:</b>	No
<b>Units:</b>	G	<b>Med Utility:</b>	No
<b>Recovered:</b>	.00	<b>Oxygenate:</b>	
<b>Med Soil:</b>	Yes		

Map Key	Number of Records	Direction	Distance (mi/ft)	Elev/Diff (ft)	Site	DB
<u>4</u>	2 of 2	S	0.01 / 38.42	490.73 / 1	Tom & Paul's Tire Trax Inc 1233 East Main Street Rochester NY 14609	SWF/LF
<b>Active:</b>	Yes				<b>Owner Address:</b> 1233 East Main Street	
<b>Activity No:</b>	[28K05]				<b>Owner Addr2:</b>	
<b>Regltry Status:</b>	Registration				<b>Owner City:</b> Rochester	
<b>Accuracy Code:</b>	1 - No accuracy stated				<b>Owner State:</b> NY	
<b>Auth No:</b>	28K05				<b>Owner ZIP:</b> 14609	
<b>Auth Issue Dt:</b>					<b>Owner Email:</b>	
<b>Operator Name:</b>					<b>Owner Phone:</b> 5854822940	
<b>Operator Type:</b>					<b>Contact Name:</b>	
<b>Expiration Date:</b>					<b>Contact Addr:</b>	
<b>Region:</b>	8				<b>Contact Addr2:</b>	
<b>County:</b>	Monroe				<b>Contact City:</b>	
<b>East Coord:</b>	290319				<b>Contact State:</b>	
<b>North Coord:</b>	4781961				<b>Contact ZIP:</b>	
<b>Phone No:</b>	5854822940				<b>Contact Email:</b>	
<b>Owner Name:</b>	Paul Palmer				<b>Contact Phone:</b>	
<b>Owner Type:</b>	Private					
<b>Date of Last Inspection:</b>	10/25/2016					
<b>Activity Desc:</b>	Waste tire storage - Dealer					
<b>Waste Types:</b>	Waste Tires					

Map Key	Number of Records	Direction	Distance (mi/ft)	Elev/Diff (ft)	Site	DB
<u>5</u>	1 of 8	SSE	0.01 / 39.28	490.44 / 1	LAMINATING ARTS OF NY 1237 E MAIN ST ROCHESTER NY 14609	FINDS/FRS
<b>Registry ID:</b>	110009468236					
<b>FIPS Code:</b>	36055					
<b>Program Acronyms:</b>	RCRAINFO					
<b>HUC Code:</b>	04140101					
<b>Site Type Name:</b>	STATIONARY					
<b>Location Description:</b>						
<b>Supplemental Location:</b>						
<b>Create Date:</b>	01-MAR-2000 00:00:00					
<b>Update Date:</b>	09-AUG-2010 10:12:51					
<b>Interest Types:</b>	UNSPECIFIED UNIVERSE					
<b>SIC Codes:</b>						
<b>SIC Code Descriptions:</b>						
<b>NAICS Codes:</b>						
<b>NAICS Code Descriptions:</b>						
<b>Conveyor:</b>	FRS-GEOCODE					
<b>Federal Facility Code:</b>						
<b>Federal Agency Name:</b>						
<b>Tribal Land Code:</b>						
<b>Tribal Land Name:</b>						
<b>Congressional Dist No.:</b>	28					
<b>Census Block Code:</b>	360550059002009					
<b>EPA Region Code:</b>	02					
<b>County Name:</b>	MONROE					
<b>US/Mexico Border Ind:</b>						
<b>Latitude:</b>	43.16153					
<b>Longitude:</b>	-77.57885					
<b>Reference Point:</b>	CENTER OF A FACILITY OR STATION					
<b>Coord Collection Method:</b>	ADDRESS MATCHING-HOUSE NUMBER					
<b>Accuracy Value:</b>	30					
<b>Datum:</b>	NAD83					
<b>Source:</b>						
<b>Facility Detail Rprt URL:</b>	<a href="http://ofmpub.epa.gov/enviro/fii_query_detail.disp_program_facility?p_registry_id=110009468236">http://ofmpub.epa.gov/enviro/fii_query_detail.disp_program_facility?p_registry_id=110009468236</a>					

Map Key	Number of Records	Direction	Distance (mi/ft)	Elev/Diff (ft)	Site	DB
<u>5</u>	2 of 8	SSE	0.01 / 39.28	490.44 / 1	FEDDER INDUSTRIAL PARK INC 1237 E MAIN ST ROCHESTER NY 14609	FINDS/FRS



Map Key	Number of Records	Direction	Distance (mi/ft)	Elev/Diff (ft)	Site	DB
<b>Registry ID:</b>		110044943844				
<b>FIPS Code:</b>		36055				
<b>Program Acronyms:</b>		RCRAINFO				
<b>HUC Code:</b>		04140101				
<b>Site Type Name:</b>		STATIONARY				
<b>Location Description:</b>						
<b>Supplemental Location:</b>						
<b>Create Date:</b>		08-MAR-2012 08:26:22				
<b>Update Date:</b>		29-MAR-2014 00:29:01				
<b>Interest Types:</b>		UNSPECIFIED UNIVERSE				
<b>SIC Codes:</b>						
<b>SIC Code Descriptions:</b>						
<b>NAICS Codes:</b>						
<b>NAICS Code Descriptions:</b>						
<b>Conveyor:</b>		FRS-GEOCODE				
<b>Federal Facility Code:</b>						
<b>Federal Agency Name:</b>						
<b>Tribal Land Code:</b>						
<b>Tribal Land Name:</b>						
<b>Congressional Dist No.:</b>		28				
<b>Census Block Code:</b>		360550059002009				
<b>EPA Region Code:</b>		02				
<b>County Name:</b>		MONROE				
<b>US/Mexico Border Ind:</b>						
<b>Latitude:</b>		43.16153				
<b>Longitude:</b>		-77.57885				
<b>Reference Point:</b>		CENTER OF A FACILITY OR STATION				
<b>Coord Collection Method:</b>		ADDRESS MATCHING-HOUSE NUMBER				
<b>Accuracy Value:</b>		30				
<b>Datum:</b>		NAD83				
<b>Source:</b>						
<b>Facility Detail Rprt URL:</b>		http://ofmpub.epa.gov/enviro/fii_query_detail.disp_program_facility?p_registry_id=110044943844				

<u>5</u>	3 of 8	<b>SSE</b>	<b>0.01 / 39.28</b>	<b>490.44 / 1</b>	<b>SUMNER FINISHING 1237 E MAIN ST ROCHESTER NY 14609</b>	<b>FINDS/FRS</b>
----------	--------	------------	---------------------	-------------------	---	------------------

<b>Registry ID:</b>	110001613166
<b>FIPS Code:</b>	36055
<b>Program Acronyms:</b>	AIR, AIRS/AFS, BR, FIS, RCRAINFO
<b>HUC Code:</b>	04140101
<b>Site Type Name:</b>	STATIONARY
<b>Location Description:</b>	
<b>Supplemental Location:</b>	
<b>Create Date:</b>	01-MAR-2000 00:00:00
<b>Update Date:</b>	05-FEB-2016 15:56:38
<b>Interest Types:</b>	AIR MINOR, HAZARDOUS WASTE BIENNIAL REPORTER, STATE MASTER, UNSPECIFIED UNIVERSE
<b>SIC Codes:</b>	3471
<b>SIC Code Descriptions:</b>	ELECTROPLATING, PLATING, POLISHING, ANODIZING, AND COLORING
<b>NAICS Codes:</b>	332813
<b>NAICS Code Descriptions:</b>	ELECTROPLATING, PLATING, POLISHING, ANODIZING, AND COLORING.
<b>Conveyor:</b>	FRS-GEOCODE
<b>Federal Facility Code:</b>	
<b>Federal Agency Name:</b>	
<b>Tribal Land Code:</b>	
<b>Tribal Land Name:</b>	
<b>Congressional Dist No.:</b>	28
<b>Census Block Code:</b>	360550059002009
<b>EPA Region Code:</b>	02
<b>County Name:</b>	MONROE
<b>US/Mexico Border Ind:</b>	
<b>Latitude:</b>	43.16153
<b>Longitude:</b>	-77.57885
<b>Reference Point:</b>	CENTER OF A FACILITY OR STATION
<b>Coord Collection Method:</b>	ADDRESS MATCHING-HOUSE NUMBER
<b>Accuracy Value:</b>	30
<b>Datum:</b>	NAD83

Map Key	Number of Records	Direction	Distance (mi/ft)	Elev/Diff (ft)	Site	DB
---------	-------------------	-----------	------------------	----------------	------	----

Source:  
 Facility Detail Rprt URL: [http://ofmpub.epa.gov/enviro/fii\\_query\\_detail.disp\\_program\\_facility?p\\_registry\\_id=110001613166](http://ofmpub.epa.gov/enviro/fii_query_detail.disp_program_facility?p_registry_id=110001613166)

<u>5</u>	4 of 8	SSE	0.01 / 39.28	490.44 / 1	R P FEDDER 1237 E MAIN ST ROCHESTER NY 14609	NY MANIFEST
----------	--------	-----	--------------	------------	--	-------------

<b>RCRA ID:</b>	NY0000575290	<b>Mailing Street 2:</b>	
<b>Handler Name:</b>	R P FEDDER	<b>Mailing City:</b>	ROCHESTER
<b>Contact Name:</b>	KEVIN P FITZGIBBON	<b>Mailing State:</b>	NY
<b>Location State:</b>	NY	<b>Mailing Zip:</b>	14609
<b>Location Zip Ext:</b>		<b>Mailing Zip Extension:</b>	
<b>Location Country:</b>	USA	<b>Mailing Country:</b>	USA
<b>Location County:</b>	MONROE	<b>Business Phone No:</b>	7162881600
<b>Mailing Street 1:</b>	1237 E MAIN ST		

**Manifest Data 1994**

<b>Manifest No:</b>	NJA1680252
<b>Sequence No:</b>	01
<b>Generator RCRA ID No:</b>	NY0000575290
<b>Generator Shipped Date:</b>	09/26/1994
<b>TSDf RCRA ID No:</b>	NJD089216790
<b>TSDf Received Date:</b>	09/27/1994
<b>Transporter 1 RCRA ID No:</b>	ILD099202681
<b>Transporter 1 State ID:</b>	S10331
<b>Transporter 1 Received Date:</b>	09/26/1994
<b>Transporter 2 RCRA ID No:</b>	
<b>Transporter 2 State ID:</b>	
<b>Transporter 2 Received Date:</b>	
<b>Number of Containers 1:</b>	022
<b>Type of Container 1:</b>	DM-Metal drums, barrels, kegs
<b>Quantity of Waste 1:</b>	01200
<b>Units of Quantity 1:</b>	G-Gallons (liquids only)
<b>Specific Gravity 1:</b>	01.00
<b>Handling Method 1:</b>	B-Incineration, heat recovery, burning
<b>Waste Code 1 1:</b>	D001
<b>Waste Code 2 1:</b>	
<b>Waste Code 3 1:</b>	
<b>Waste Code 4 1:</b>	
<b>Waste Code 5 1:</b>	
<b>Number of Containers 2:</b>	
<b>Type of Container 2:</b>	
<b>Quantity of Waste 2:</b>	
<b>Units of Quantity 2:</b>	
<b>Specific Gravity 2:</b>	
<b>Handling Method 2:</b>	
<b>Waste Code 1 2:</b>	
<b>Waste Code 2 2:</b>	
<b>Waste Code 3 2:</b>	
<b>Waste Code 4 2:</b>	
<b>Waste Code 5 2:</b>	
<b>Number of Containers 3:</b>	
<b>Type of Container 3:</b>	
<b>Quantity of Waste 3:</b>	
<b>Units of Quantity 3:</b>	
<b>Specific Gravity 3:</b>	
<b>Handling Method 3:</b>	
<b>Waste Code 1 3:</b>	
<b>Waste Code 2 3:</b>	
<b>Waste Code 3 3:</b>	
<b>Waste Code 4 3:</b>	
<b>Waste Code 5 3:</b>	
<b>Number of Containers 4:</b>	
<b>Type of Container 4:</b>	
<b>Quantity of Waste 4:</b>	

<b>Map Key</b>	<b>Number of Records</b>	<b>Direction</b>	<b>Distance (mi/ft)</b>	<b>Elev/Diff (ft)</b>	<b>Site</b>	<b>DB</b>
----------------	--------------------------	------------------	-------------------------	-----------------------	-------------	-----------

**Units of Quantity 4:**  
**Specific Gravity 4:**  
**Handling Method 4:**  
**Waste Code 1 4:**  
**Waste Code 2 4:**  
**Waste Code 3 4:**  
**Waste Code 4 4:**  
**Waste Code 5 4:**

**Manifest Data 1996**

<b>Manifest No:</b>	NYB7734375
<b>Sequence No:</b>	01
<b>Generator RCRA ID No:</b>	NY0000575290
<b>Generator Shipped Date:</b>	02/27/1996
<b>TSDf RCRA ID No:</b>	NYD049836679
<b>TSDf Received Date:</b>	02/28/1996
<b>Transporter 1 RCRA ID No:</b>	NYD980769947
<b>Transporter 1 State ID:</b>	16284PNY
<b>Transporter 1 Received Date:</b>	02/27/1996
<b>Transporter 2 RCRA ID No:</b>	
<b>Transporter 2 State ID:</b>	
<b>Transporter 2 Received Date:</b>	
<b>Number of Containers 1:</b>	021
<b>Type of Container 1:</b>	DM-Metal drums, barrels, kegs
<b>Quantity of Waste 1:</b>	01155
<b>Units of Quantity 1:</b>	G-Gallons (liquids only)
<b>Specific Gravity 1:</b>	01.00
<b>Handling Method 1:</b>	R-Material recovery of more than 75 percent of the total material
<b>Waste Code 1 1:</b>	D001
<b>Waste Code 2 1:</b>	
<b>Waste Code 3 1:</b>	
<b>Waste Code 4 1:</b>	
<b>Waste Code 5 1:</b>	
<b>Number of Containers 2:</b>	
<b>Type of Container 2:</b>	
<b>Quantity of Waste 2:</b>	
<b>Units of Quantity 2:</b>	
<b>Specific Gravity 2:</b>	
<b>Handling Method 2:</b>	
<b>Waste Code 1 2:</b>	
<b>Waste Code 2 2:</b>	
<b>Waste Code 3 2:</b>	
<b>Waste Code 4 2:</b>	
<b>Waste Code 5 2:</b>	
<b>Number of Containers 3:</b>	
<b>Type of Container 3:</b>	
<b>Quantity of Waste 3:</b>	
<b>Units of Quantity 3:</b>	
<b>Specific Gravity 3:</b>	
<b>Handling Method 3:</b>	
<b>Waste Code 1 3:</b>	
<b>Waste Code 2 3:</b>	
<b>Waste Code 3 3:</b>	
<b>Waste Code 4 3:</b>	
<b>Waste Code 5 3:</b>	
<b>Number of Containers 4:</b>	
<b>Type of Container 4:</b>	
<b>Quantity of Waste 4:</b>	
<b>Units of Quantity 4:</b>	
<b>Specific Gravity 4:</b>	
<b>Handling Method 4:</b>	
<b>Waste Code 1 4:</b>	
<b>Waste Code 2 4:</b>	
<b>Waste Code 3 4:</b>	
<b>Waste Code 4 4:</b>	
<b>Waste Code 5 4:</b>	

<b>Map Key</b>	<b>Number of Records</b>	<b>Direction</b>	<b>Distance (mi/ft)</b>	<b>Elev/Diff (ft)</b>	<b>Site</b>	<b>DB</b>
----------------	--------------------------	------------------	-------------------------	-----------------------	-------------	-----------

**Manifest Data 1998**

**Manifest No:** NYG0562194  
**Sequence No:** 01  
**Generator RCRA ID No:** NY0000575290  
**Generator Shipped Date:** 04/23/1998  
**TSDF RCRA ID No:** OHD980681571  
**TSDF Received Date:** 04/27/1998  
**Transporter 1 RCRA ID No:** NYD982792814  
**Transporter 1 State ID:** 80346VNY  
**Transporter 1 Received Date:** 04/23/1998  
**Transporter 2 RCRA ID No:**  
**Transporter 2 State ID:**  
**Transporter 2 Received Date:**  
**Number of Containers 1:** 016  
**Type of Container 1:** DM-Metal drums, barrels, kegs  
**Quantity of Waste 1:** 00880  
**Units of Quantity 1:** G-Gallons (liquids only)  
**Specific Gravity 1:** 01.00  
**Handling Method 1:** R-Material recovery of more than 75 percent of the total material  
**Waste Code 1 1:** D001  
**Waste Code 2 1:**  
**Waste Code 3 1:**  
**Waste Code 4 1:**  
**Waste Code 5 1:**  
**Number of Containers 2:**  
**Type of Container 2:**  
**Quantity of Waste 2:**  
**Units of Quantity 2:**  
**Specific Gravity 2:**  
**Handling Method 2:**  
**Waste Code 1 2:**  
**Waste Code 2 2:**  
**Waste Code 3 2:**  
**Waste Code 4 2:**  
**Waste Code 5 2:**  
**Number of Containers 3:**  
**Type of Container 3:**  
**Quantity of Waste 3:**  
**Units of Quantity 3:**  
**Specific Gravity 3:**  
**Handling Method 3:**  
**Waste Code 1 3:**  
**Waste Code 2 3:**  
**Waste Code 3 3:**  
**Waste Code 4 3:**  
**Waste Code 5 3:**  
**Number of Containers 4:**  
**Type of Container 4:**  
**Quantity of Waste 4:**  
**Units of Quantity 4:**  
**Specific Gravity 4:**  
**Handling Method 4:**  
**Waste Code 1 4:**  
**Waste Code 2 4:**  
**Waste Code 3 4:**  
**Waste Code 4 4:**  
**Waste Code 5 4:**

**Manifest Data 2002**

**Manifest No:** NYG2695284  
**Sequence No:** 01  
**Generator RCRA ID No:** NY0000575290  
**Generator Shipped Date:** 12/16/2002  
**TSDF RCRA ID No:** NYD049253719  
**TSDF Received Date:** 12/17/2002

<b>Map Key</b>	<b>Number of Records</b>	<b>Direction</b>	<b>Distance (mi/ft)</b>	<b>Elev/Diff (ft)</b>	<b>Site</b>	<b>DB</b>
<b>Transporter 1 RCRA ID No:</b>		NYD049253719				
<b>Transporter 1 State ID:</b>		8604B6NY				
<b>Transporter 1 Received Date:</b>		12/16/2002				
<b>Transporter 2 RCRA ID No:</b>						
<b>Transporter 2 State ID:</b>						
<b>Transporter 2 Received Date:</b>						
<b>Number of Containers 1:</b>		007				
<b>Type of Container 1:</b>		DM-Metal drums, barrels, kegs				
<b>Quantity of Waste 1:</b>		00385				
<b>Units of Quantity 1:</b>		G-Gallons (liquids only)				
<b>Specific Gravity 1:</b>		01.00				
<b>Handling Method 1:</b>		B-Incineration, heat recovery, burning				
<b>Waste Code 1 1:</b>		D005				
<b>Waste Code 2 1:</b>						
<b>Waste Code 3 1:</b>						
<b>Waste Code 4 1:</b>						
<b>Waste Code 5 1:</b>						
<b>Number of Containers 2:</b>						
<b>Type of Container 2:</b>						
<b>Quantity of Waste 2:</b>						
<b>Units of Quantity 2:</b>						
<b>Specific Gravity 2:</b>						
<b>Handling Method 2:</b>						
<b>Waste Code 1 2:</b>						
<b>Waste Code 2 2:</b>						
<b>Waste Code 3 2:</b>						
<b>Waste Code 4 2:</b>						
<b>Waste Code 5 2:</b>						
<b>Number of Containers 3:</b>						
<b>Type of Container 3:</b>						
<b>Quantity of Waste 3:</b>						
<b>Units of Quantity 3:</b>						
<b>Specific Gravity 3:</b>						
<b>Handling Method 3:</b>						
<b>Waste Code 1 3:</b>						
<b>Waste Code 2 3:</b>						
<b>Waste Code 3 3:</b>						
<b>Waste Code 4 3:</b>						
<b>Waste Code 5 3:</b>						
<b>Number of Containers 4:</b>						
<b>Type of Container 4:</b>						
<b>Quantity of Waste 4:</b>						
<b>Units of Quantity 4:</b>						
<b>Specific Gravity 4:</b>						
<b>Handling Method 4:</b>						
<b>Waste Code 1 4:</b>						
<b>Waste Code 2 4:</b>						
<b>Waste Code 3 4:</b>						
<b>Waste Code 4 4:</b>						
<b>Waste Code 5 4:</b>						

**Manifest Data 2011**

<b>Manifest Tracking No:</b>	003046564FLE
<b>Page No:</b>	1
<b>Item Line No:</b>	1
<b>Gen RCRA ID:</b>	NY0000575290
<b>Gen Sign Date:</b>	10-Mar-2011 00:00:00
<b>TSDf RCRA ID:</b>	PAD067098822
<b>TSDf Sign Date:</b>	25-Mar-2011 00:00:00
<b>Transporter 1 RCRA ID:</b>	NYD986980753
<b>Transporter 1 Sign Date:</b>	10-Mar-2011 00:00:00
<b>Transporter 2 RCRA ID:</b>	
<b>Transporter 2 Sign Date:</b>	
<b>Import Ind:</b>	No
<b>Export Ind:</b>	No
<b>Discr Quantity Ind:</b>	No
<b>Discr Type Ind:</b>	No

<b>Map Key</b>	<b>Number of Records</b>	<b>Direction</b>	<b>Distance (mi/ft)</b>	<b>Elev/Diff (ft)</b>	<b>Site</b>	<b>DB</b>
<b>Discr Residue Ind:</b>		No				
<b>Discr Partial Reject Ind:</b>		No				
<b>Discr Full Reject Ind:</b>		No				
<b>Manifest Ref No:</b>						
<b>Alt Facility RCRA ID:</b>						
<b>Alt Facility Sign Date:</b>						
<b>No of Containers:</b>		1				
<b>Container Type Code:</b>		DF-Fiberboard or plastic drums, barrels, kegs				
<b>Waste Qty:</b>		100				
<b>Unit of Measure:</b>		P-Pounds				
<b>Specific Gravity:</b>		1				
<b>Handling Type Code:</b>		L-Landfill				
<b>Mgmt Method Type Code:</b>		H141				
<b>Waste Code 1:</b>		D002				
<b>Waste Code 2:</b>						
<b>Waste Code 3:</b>						
<b>Waste Code 4:</b>						
<b>Waste Code 5:</b>						
<b>Waste Code 6:</b>						

**Manifest Data 2011**

<b>Manifest Tracking No:</b>	003046564FLE
<b>Page No:</b>	1
<b>Item Line No:</b>	2
<b>Gen RCRA ID:</b>	NY0000575290
<b>Gen Sign Date:</b>	10-Mar-2011 00:00:00
<b>TSDf RCRA ID:</b>	PAD067098822
<b>TSDf Sign Date:</b>	25-Mar-2011 00:00:00
<b>Transporter 1 RCRA ID:</b>	NYD986980753
<b>Transporter 1 Sign Date:</b>	10-Mar-2011 00:00:00
<b>Transporter 2 RCRA ID:</b>	
<b>Transporter 2 Sign Date:</b>	
<b>Import Ind:</b>	No
<b>Export Ind:</b>	No
<b>Discr Quantity Ind:</b>	No
<b>Discr Type Ind:</b>	No
<b>Discr Residue Ind:</b>	No
<b>Discr Partial Reject Ind:</b>	No
<b>Discr Full Reject Ind:</b>	No
<b>Manifest Ref No:</b>	
<b>Alt Facility RCRA ID:</b>	
<b>Alt Facility Sign Date:</b>	
<b>No of Containers:</b>	1
<b>Container Type Code:</b>	DM-Metal drums, barrels, kegs
<b>Waste Qty:</b>	200
<b>Unit of Measure:</b>	P-Pounds
<b>Specific Gravity:</b>	1
<b>Handling Type Code:</b>	R-Material recovery of more than 75 percent of the total material
<b>Mgmt Method Type Code:</b>	H141
<b>Waste Code 1:</b>	D001
<b>Waste Code 2:</b>	D018
<b>Waste Code 3:</b>	D019
<b>Waste Code 4:</b>	D022
<b>Waste Code 5:</b>	D028
<b>Waste Code 6:</b>	

**Manifest Data 2011**

<b>Manifest Tracking No:</b>	003046564FLE
<b>Page No:</b>	1
<b>Item Line No:</b>	3
<b>Gen RCRA ID:</b>	NY0000575290
<b>Gen Sign Date:</b>	10-Mar-2011 00:00:00
<b>TSDf RCRA ID:</b>	PAD067098822
<b>TSDf Sign Date:</b>	25-Mar-2011 00:00:00
<b>Transporter 1 RCRA ID:</b>	NYD986980753

<b>Map Key</b>	<b>Number of Records</b>	<b>Direction</b>	<b>Distance (mi/ft)</b>	<b>Elev/Diff (ft)</b>	<b>Site</b>	<b>DB</b>
<b>Transporter 1 Sign Date:</b>		10-Mar-2011 00:00:00				
<b>Transporter 2 RCRA ID:</b>						
<b>Transporter 2 Sign Date:</b>						
<b>Import Ind:</b>		No				
<b>Export Ind:</b>		No				
<b>Discr Quantity Ind:</b>		No				
<b>Discr Type Ind:</b>		No				
<b>Discr Residue Ind:</b>		No				
<b>Discr Partial Reject Ind:</b>		No				
<b>Discr Full Reject Ind:</b>		No				
<b>Manifest Ref No:</b>						
<b>Alt Facility RCRA ID:</b>						
<b>Alt Facility Sign Date:</b>						
<b>No of Containers:</b>		1				
<b>Container Type Code:</b>		DM-Metal drums, barrels, kegs				
<b>Waste Qty:</b>		350				
<b>Unit of Measure:</b>		P-Pounds				
<b>Specific Gravity:</b>		1				
<b>Handling Type Code:</b>		R-Material recovery of more than 75 percent of the total material				
<b>Mgmt Method Type Code:</b>		H141				
<b>Waste Code 1:</b>		D001				
<b>Waste Code 2:</b>		D018				
<b>Waste Code 3:</b>		D019				
<b>Waste Code 4:</b>		D022				
<b>Waste Code 5:</b>		D028				
<b>Waste Code 6:</b>						

**Manifest Data 2011**

<b>Manifest Tracking No:</b>	003046564FLE
<b>Page No:</b>	1
<b>Item Line No:</b>	4
<b>Gen RCRA ID:</b>	NY0000575290
<b>Gen Sign Date:</b>	10-Mar-2011 00:00:00
<b>TSDF RCRA ID:</b>	PAD067098822
<b>TSDF Sign Date:</b>	25-Mar-2011 00:00:00
<b>Transporter 1 RCRA ID:</b>	NYD986980753
<b>Transporter 1 Sign Date:</b>	10-Mar-2011 00:00:00
<b>Transporter 2 RCRA ID:</b>	
<b>Transporter 2 Sign Date:</b>	
<b>Import Ind:</b>	No
<b>Export Ind:</b>	No
<b>Discr Quantity Ind:</b>	No
<b>Discr Type Ind:</b>	No
<b>Discr Residue Ind:</b>	No
<b>Discr Partial Reject Ind:</b>	No
<b>Discr Full Reject Ind:</b>	No
<b>Manifest Ref No:</b>	
<b>Alt Facility RCRA ID:</b>	
<b>Alt Facility Sign Date:</b>	
<b>No of Containers:</b>	1
<b>Container Type Code:</b>	DF-Fiberboard or plastic drums, barrels, kegs
<b>Waste Qty:</b>	450
<b>Unit of Measure:</b>	P-Pounds
<b>Specific Gravity:</b>	1
<b>Handling Type Code:</b>	R-Material recovery of more than 75 percent of the total material
<b>Mgmt Method Type Code:</b>	H141
<b>Waste Code 1:</b>	D002
<b>Waste Code 2:</b>	D018
<b>Waste Code 3:</b>	D019
<b>Waste Code 4:</b>	D028
<b>Waste Code 5:</b>	D029
<b>Waste Code 6:</b>	

**Manifest Data 2011**

**Manifest Tracking No:** 003046565FLE

<b>Map Key</b>	<b>Number of Records</b>	<b>Direction</b>	<b>Distance (mi/ft)</b>	<b>Elev/Diff (ft)</b>	<b>Site</b>	<b>DB</b>
<b>Page No:</b>	1					
<b>Item Line No:</b>	1					
<b>Gen RCRA ID:</b>	NY0000575290					
<b>Gen Sign Date:</b>	10-Mar-2011 00:00:00					
<b>TSDF RCRA ID:</b>	PAD067098822					
<b>TSDF Sign Date:</b>	25-Mar-2011 00:00:00					
<b>Transporter 1 RCRA ID:</b>	NYD986980753					
<b>Transporter 1 Sign Date:</b>	10-Mar-2011 00:00:00					
<b>Transporter 2 RCRA ID:</b>						
<b>Transporter 2 Sign Date:</b>						
<b>Import Ind:</b>	No					
<b>Export Ind:</b>	No					
<b>Discr Quantity Ind:</b>	No					
<b>Discr Type Ind:</b>	No					
<b>Discr Residue Ind:</b>	No					
<b>Discr Partial Reject Ind:</b>	No					
<b>Discr Full Reject Ind:</b>	No					
<b>Manifest Ref No:</b>						
<b>Alt Facility RCRA ID:</b>						
<b>Alt Facility Sign Date:</b>						
<b>No of Containers:</b>	1					
<b>Container Type Code:</b>	DM-Metal drums, barrels, kegs					
<b>Waste Qty:</b>	50					
<b>Unit of Measure:</b>	P-Pounds					
<b>Specific Gravity:</b>	1					
<b>Handling Type Code:</b>	R-Material recovery of more than 75 percent of the total material					
<b>Mgmt Method Type Code:</b>	H141					
<b>Waste Code 1:</b>	D018					
<b>Waste Code 2:</b>	D019					
<b>Waste Code 3:</b>	D028					
<b>Waste Code 4:</b>	D029					
<b>Waste Code 5:</b>	D035					
<b>Waste Code 6:</b>						

**Manifest Data 2011**

<b>Manifest Tracking No:</b>	003046565FLE
<b>Page No:</b>	1
<b>Item Line No:</b>	2
<b>Gen RCRA ID:</b>	NY0000575290
<b>Gen Sign Date:</b>	10-Mar-2011 00:00:00
<b>TSDF RCRA ID:</b>	PAD067098822
<b>TSDF Sign Date:</b>	25-Mar-2011 00:00:00
<b>Transporter 1 RCRA ID:</b>	NYD986980753
<b>Transporter 1 Sign Date:</b>	10-Mar-2011 00:00:00
<b>Transporter 2 RCRA ID:</b>	
<b>Transporter 2 Sign Date:</b>	
<b>Import Ind:</b>	No
<b>Export Ind:</b>	No
<b>Discr Quantity Ind:</b>	No
<b>Discr Type Ind:</b>	No
<b>Discr Residue Ind:</b>	No
<b>Discr Partial Reject Ind:</b>	No
<b>Discr Full Reject Ind:</b>	No
<b>Manifest Ref No:</b>	
<b>Alt Facility RCRA ID:</b>	
<b>Alt Facility Sign Date:</b>	
<b>No of Containers:</b>	1
<b>Container Type Code:</b>	DM-Metal drums, barrels, kegs
<b>Waste Qty:</b>	200
<b>Unit of Measure:</b>	P-Pounds
<b>Specific Gravity:</b>	1
<b>Handling Type Code:</b>	R-Material recovery of more than 75 percent of the total material
<b>Mgmt Method Type Code:</b>	H141
<b>Waste Code 1:</b>	D018
<b>Waste Code 2:</b>	D019
<b>Waste Code 3:</b>	D028
<b>Waste Code 4:</b>	D029



Map Key	Number of Records	Direction	Distance (mi/ft)	Elev/Diff (ft)	Site	DB
Waste Code 5:		D039				
Waste Code 6:						

<u>5</u>	5 of 8	SSE	0.01 / 39.28	490.44 / 1	SUMNER FINISHING INC 1237 E MAIN ST ROCHESTER NY 14609	RCRA NON GEN
----------	--------	-----	--------------	------------	--	-----------------

**EPA Handler ID:** NYD982274862  
**Land Type Code:**  
**Land Type Desc:**  
**Federal Waste Generator Code:** N  
**Gen Status Univ Code:** N  
**Gen Status Univ Desc:** No Report  
**Importer Activity:** No  
**Mixed Waste Generator:** No  
**Transporter Activity:** No  
**Transfer Facility:** No  
**Recycler Activity:** No  
**Onsite Burner Exemption:** No  
**Furnace Exemption:** No  
**Underground Inject Activity:** No  
**Receives Waste from Offsite:** No  
**TSD Type:** ----  
**TSD Activity:** No  
**Corrective Action Univ:** No  
**Action has been Imposed:** No  
**Action under 3004 (U)(V):** No  
**Institutional Control Indicator:** N  
**Used Oil Transporter:**  
**Used Oil Transfer Facility:**  
**Used Oil Processor:**  
**Used Oil Refiner:**  
**Used Oil Burner:**  
**Used Oil Market Burner:**  
**Used Oil Spec Marketer:**  
**Activity Location:** NY  
**County Code:** NY055  
**County Name:** MONROE  
**Contact Name:**  
**Contact Phone No and Ext:**  
**Contact Email:**  
**Contact Address:** 1237 , E MAIN ST , ROCHESTER , NY, 14609 , US  
**Mailing Address:** 1237 , E MAIN ST , ROCHESTER , NY, 14609 , US

**Violation/Evaluation Summary**

**Note:** VIOLATION or UNDETERMINED: There are VIOLATION or UNDETERMINED details or records associated with this facility (EPA ID) in the Compliance Monitoring and Enforcement table dated Jan 24, 2018.

**Violation/Evaluation Details**

<b>Evaluation ID:</b>	000	<b>Former Citation:</b>	
<b>Found Violation:</b>	Y	<b>Sched Compl Dt:</b>	19970727
<b>Eval Start Date:</b>	19970529	<b>Enforcement ID:</b>	000
<b>Evaluation Agency:</b>	S	<b>Enforcement Agency:</b>	S
<b>Evaluation Type:</b>	CEI	<b>Enforce Action Dt:</b>	19970627
<b>Eval Resp Person:</b>	NYMKL	<b>Enforcement Type:</b>	120
<b>Eval Suborg:</b>	R8	<b>Enforce Type Desc:</b>	WRITTEN INFORMAL
<b>Citizen Complaint:</b>	No	<b>Enforce Resp Person:</b>	NYMKL
<b>Multimedia Inspect:</b>	No	<b>Enforce Suborg:</b>	R8
<b>Sampling Flag:</b>	No	<b>Enforce Actvty Loc:</b>	NY
<b>Not Subtitle C:</b>	No	<b>Docket No:</b>	
<b>Focus Area:</b>		<b>Attorney:</b>	NY
<b>Focus Area Desc:</b>		<b>Corr Act Component:</b>	No
<b>Handler Actvty Loc:</b>	NY	<b>Appeal Init Dt:</b>	
<b>Handler Name:</b>	SUMNER FINISHING INC	<b>Appeal Resolved Dt:</b>	

**Region:** 02  
**State:** NY  
**Land Type:**  
**Date of Request:**  
**Date Response Rcvd:**  
**Request Agency:**  
**Request Actvty Loc:**  
**Viol Activity Loc:** NY  
**Viol Determined:** S  
**Violation Type:** 262.A  
**Viol Determined Dt:** 19970627  
**Rtrn to Compl Dt:** 20010228  
**Rtrn to Compl Qual:** O  
**Viol Resp Agency:** S  
**Evaluation Type Description:** COMPLIANCE EVALUATION INSPECTION ON-SITE  
**Violation Short Description:** Generators - General  
**Respondent Name:**  
**SEP Type Description:**

**Disposition Status:**  
**Disp Status Dt:**  
**Disp Status Desc:**  
**Lead Agency:**  
**Expenditure Amount:**  
**SEP Sched Comp Dt:**  
**SEP Actual Comp Dt:**  
**SEP Defaulted Dt:**  
**SEP Type:**  
**Prop Penalty Amt:**  
**Final Monetary Amt:**  
**Paid Amount:**  
**Final Count:**  
**Final Amount:**

**Violation/Evaluation Details**

**Evaluation ID:** 000  
**Found Violation:** Y  
**Eval Start Date:** 19960118  
**Evaluation Agency:** S  
**Evaluation Type:** CEI  
**Eval Resp Person:** NYMKL  
**Eval Suborg:** R8  
**Citizen Complaint:** No  
**Multimedia Inspect:** No  
**Sampling Flag:** No  
**Not Subtitle C:** No  
**Focus Area:**  
**Focus Area Desc:**  
**Handler Actvty Loc:** NY  
**Handler Name:** SUMNER FINISHING INC  
**Region:** 02  
**State:** NY  
**Land Type:**  
**Date of Request:**  
**Date Response Rcvd:**  
**Request Agency:**  
**Request Actvty Loc:**  
**Viol Activity Loc:** NY  
**Viol Determined:** S  
**Violation Type:** 268.A  
**Viol Determined Dt:** 19960126  
**Rtrn to Compl Dt:** 19960417  
**Rtrn to Compl Qual:** O  
**Viol Resp Agency:** S  
**Evaluation Type Description:** COMPLIANCE EVALUATION INSPECTION ON-SITE  
**Violation Short Description:** LDR - General  
**Respondent Name:**  
**SEP Type Description:**

**Former Citation:**  
**Sched Compl Dt:** 19960226  
**Enforcement ID:** 000  
**Enforcement Agency:** S  
**Enforce Action Dt:** 19960126  
**Enforcement Type:** 120  
**Enforce Type Desc:** WRITTEN INFORMAL  
**Enforce Resp Person:** NYMKL  
**Enforce Suborg:** R8  
**Enforce Actvty Loc:** NY  
**Docket No:**  
**Attorney:** NY  
**Corr Act Component:** No  
**Appeal Init Dt:**  
**Appeal Resolved Dt:**  
**Disposition Status:**  
**Disp Status Dt:**  
**Disp Status Desc:**  
**Lead Agency:**  
**Expenditure Amount:**  
**SEP Sched Comp Dt:**  
**SEP Actual Comp Dt:**  
**SEP Defaulted Dt:**  
**SEP Type:**  
**Prop Penalty Amt:**  
**Final Monetary Amt:**  
**Paid Amount:**  
**Final Count:**  
**Final Amount:**

**Violation/Evaluation Details**

**Evaluation ID:** 000  
**Found Violation:** Y  
**Eval Start Date:** 19970529  
**Evaluation Agency:** S  
**Evaluation Type:** CEI  
**Eval Resp Person:** NYMKL  
**Eval Suborg:** R8  
**Citizen Complaint:** No  
**Multimedia Inspect:** No  
**Sampling Flag:** No

**Former Citation:**  
**Sched Compl Dt:** 19970727  
**Enforcement ID:** 000  
**Enforcement Agency:** S  
**Enforce Action Dt:** 19970627  
**Enforcement Type:** 120  
**Enforce Type Desc:** WRITTEN INFORMAL  
**Enforce Resp Person:** NYMKL  
**Enforce Suborg:** R8  
**Enforce Actvty Loc:** NY

Map Key	Number of Records	Direction	Distance (mi/ft)	Elev/Diff (ft)	Site	DB
<b>Not Subtitle C:</b>	No				<b>Docket No:</b>	
<b>Focus Area:</b>					<b>Attorney:</b>	NY
<b>Focus Area Desc:</b>					<b>Corr Act Component:</b>	No
<b>Handler Actvty Loc:</b>	NY				<b>Appeal Init Dt:</b>	
<b>Handler Name:</b>	SUMNER FINISHING INC				<b>Appeal Resolved Dt:</b>	
<b>Region:</b>	02				<b>Disposition Status:</b>	
<b>State:</b>	NY				<b>Disp Status Dt:</b>	
<b>Land Type:</b>					<b>Disp Status Desc:</b>	
<b>Date of Request:</b>					<b>Lead Agency:</b>	
<b>Date Response Rcvd:</b>					<b>Expenditure Amount:</b>	
<b>Request Agency:</b>					<b>SEP Sched Comp Dt:</b>	
<b>Request Actvty Loc:</b>					<b>SEP Actual Comp Dt:</b>	
<b>Viol Activity Loc:</b>	NY				<b>SEP Defaulted Dt:</b>	
<b>Viol Determined:</b>	S				<b>SEP Type:</b>	
<b>Violation Type:</b>	268.A				<b>Prop Penalty Amt:</b>	
<b>Viol Determined Dt:</b>	19970627				<b>Final Monetary Amt:</b>	
<b>Rtrn to Compl Dt:</b>	20010228				<b>Paid Amount:</b>	
<b>Rtrn to Compl Qual:</b>	O				<b>Final Count:</b>	
<b>Viol Resp Agency:</b>	S				<b>Final Amount:</b>	
<b>Evaluation Type Description:</b>		COMPLIANCE EVALUATION INSPECTION ON-SITE				
<b>Violation Short Description:</b>		LDR - General				
<b>Respondent Name:</b>						
<b>SEP Type Description:</b>						

#### Violation/Evaluation Details

<b>Evaluation ID:</b>	001				<b>Former Citation:</b>	
<b>Found Violation:</b>	Y				<b>Sched Compl Dt:</b>	20010301
<b>Eval Start Date:</b>	20010111				<b>Enforcement ID:</b>	001
<b>Evaluation Agency:</b>	S				<b>Enforcement Agency:</b>	S
<b>Evaluation Type:</b>	CEI				<b>Enforce Action Dt:</b>	20010130
<b>Eval Resp Person:</b>	NYMKL				<b>Enforcement Type:</b>	120
<b>Eval Suborg:</b>	R8				<b>Enforce Type Desc:</b>	WRITTEN INFORMAL
<b>Citizen Complaint:</b>	No				<b>Enforce Resp Person:</b>	NYMKL
<b>Multimedia Inspect:</b>	No				<b>Enforce Suborg:</b>	R8
<b>Sampling Flag:</b>	No				<b>Enforce Actvty Loc:</b>	NY
<b>Not Subtitle C:</b>	No				<b>Docket No:</b>	
<b>Focus Area:</b>					<b>Attorney:</b>	
<b>Focus Area Desc:</b>					<b>Corr Act Component:</b>	No
<b>Handler Actvty Loc:</b>	NY				<b>Appeal Init Dt:</b>	
<b>Handler Name:</b>	SUMNER FINISHING INC				<b>Appeal Resolved Dt:</b>	
<b>Region:</b>	02				<b>Disposition Status:</b>	
<b>State:</b>	NY				<b>Disp Status Dt:</b>	
<b>Land Type:</b>					<b>Disp Status Desc:</b>	
<b>Date of Request:</b>					<b>Lead Agency:</b>	
<b>Date Response Rcvd:</b>					<b>Expenditure Amount:</b>	
<b>Request Agency:</b>					<b>SEP Sched Comp Dt:</b>	
<b>Request Actvty Loc:</b>					<b>SEP Actual Comp Dt:</b>	
<b>Viol Activity Loc:</b>	NY				<b>SEP Defaulted Dt:</b>	
<b>Viol Determined:</b>	S				<b>SEP Type:</b>	
<b>Violation Type:</b>	262.A				<b>Prop Penalty Amt:</b>	
<b>Viol Determined Dt:</b>	20010111				<b>Final Monetary Amt:</b>	
<b>Rtrn to Compl Dt:</b>	20010228				<b>Paid Amount:</b>	
<b>Rtrn to Compl Qual:</b>	O				<b>Final Count:</b>	
<b>Viol Resp Agency:</b>	S				<b>Final Amount:</b>	
<b>Evaluation Type Description:</b>		COMPLIANCE EVALUATION INSPECTION ON-SITE				
<b>Violation Short Description:</b>		Generators - General				
<b>Respondent Name:</b>						
<b>SEP Type Description:</b>						

#### Violation/Evaluation Details

<b>Evaluation ID:</b>	000				<b>Former Citation:</b>	
<b>Found Violation:</b>	Y				<b>Sched Compl Dt:</b>	19960226
<b>Eval Start Date:</b>	19960118				<b>Enforcement ID:</b>	000
<b>Evaluation Agency:</b>	S				<b>Enforcement Agency:</b>	S
<b>Evaluation Type:</b>	CEI				<b>Enforce Action Dt:</b>	19960126

Map Key	Number of Records	Direction	Distance (mi/ft)	Elev/Diff (ft)	Site	DB
<b>Eval Resp Person:</b>	NYMKL				<b>Enforcement Type:</b> 120	
<b>Eval Suborg:</b>	R8				<b>Enforce Type Desc:</b> WRITTEN INFORMAL	
<b>Citizen Complaint:</b>	No				<b>Enforce Resp Person:</b> NYMKL	
<b>Multimedia Inspect:</b>	No				<b>Enforce Suborg:</b> R8	
<b>Sampling Flag:</b>	No				<b>Enforce Actvty Loc:</b> NY	
<b>Not Subtitle C:</b>	No				<b>Docket No:</b>	
<b>Focus Area:</b>					<b>Attorney:</b> NY	
<b>Focus Area Desc:</b>					<b>Corr Act Component:</b> No	
<b>Handler Actvty Loc:</b>	NY				<b>Appeal Init Dt:</b>	
<b>Handler Name:</b>	SUMNER FINISHING INC				<b>Appeal Resolved Dt:</b>	
<b>Region:</b>	02				<b>Disposition Status:</b>	
<b>State:</b>	NY				<b>Disp Status Dt:</b>	
<b>Land Type:</b>					<b>Disp Status Desc:</b>	
<b>Date of Request:</b>					<b>Lead Agency:</b>	
<b>Date Response Rcvd:</b>					<b>Expenditure Amount:</b>	
<b>Request Agency:</b>					<b>SEP Sched Comp Dt:</b>	
<b>Request Actvty Loc:</b>					<b>SEP Actual Comp Dt:</b>	
<b>Viol Actvty Loc:</b>	NY				<b>SEP Defaulted Dt:</b>	
<b>Viol Determined:</b>	S				<b>SEP Type:</b>	
<b>Violation Type:</b>	262.A				<b>Prop Penalty Amt:</b>	
<b>Viol Determined Dt:</b>	19960126				<b>Final Monetary Amt:</b>	
<b>Rtrn to Compl Dt:</b>	19960417				<b>Paid Amount:</b>	
<b>Rtrn to Compl Qual:</b>	O				<b>Final Count:</b>	
<b>Viol Resp Agency:</b>	S				<b>Final Amount:</b>	
<b>Evaluation Type Description:</b>	COMPLIANCE EVALUATION INSPECTION ON-SITE					
<b>Violation Short Description:</b>	Generators - General					
<b>Respondent Name:</b>						
<b>SEP Type Description:</b>						

#### Handler Details

<b>Source Type:</b>	N	<b>Used Oil Transporter:</b>	No
<b>Receive Date:</b>	19870831	<b>UO Transfer Fac:</b>	No
<b>Non Notifier:</b>		<b>Used Oil Processor:</b>	No
<b>Acknowledge Flag:</b>		<b>Used Oil Refiner:</b>	No
<b>Acknowledge Date:</b>	19871014	<b>Used Oil Burner:</b>	No
<b>Accessibility:</b>		<b>UO Market Burner:</b>	No
<b>Land Type:</b>		<b>UO Spec Marketer:</b>	No
<b>Fed Waste Gen Own:</b>	HQ	<b>Current Site Name:</b>	SUMNER FINISHING INC
<b>Fed Waste Gen Cd:</b>	2	<b>Location Street No:</b>	1237
<b>Fed Waste Gen Desc:</b>	Small Quantity Generator	<b>Location Street 1:</b>	E MAIN ST
<b>ST Waste Gen Own:</b>		<b>Location Street 2:</b>	
<b>State Waste Gen Cd:</b>		<b>Location City:</b>	ROCHESTER
<b>Short Term Gen:</b>	No	<b>Location State:</b>	NY
<b>Importer Activity:</b>	No	<b>Location Zip Code:</b>	14609
<b>Mixed Waste Gen:</b>	No	<b>County Code:</b>	NY055
<b>Transporter:</b>	No	<b>State District:</b>	NYSDEC R8
<b>Transfer Facility:</b>	No	<b>Mailing Street No:</b>	1237
<b>TSD Activity:</b>	No	<b>Mailing Street 1:</b>	E MAIN ST
<b>Recycler Activity:</b>	No	<b>Mailing Street 2:</b>	
<b>Onsite Burn Exempt:</b>	No	<b>Mailing City:</b>	ROCHESTER
<b>Furnace Exemption:</b>	No	<b>Mailing State:</b>	NY
<b>Underground Inject:</b>	No	<b>Mailing Zip Code:</b>	14609
<b>Off Site Receipt:</b>	No	<b>Mailing Country:</b>	
<b>Waste Dest Fac:</b>	No	<b>Contact First Name:</b>	CHARLES
<b>Subpart K College:</b>		<b>Contact Middle Initial:</b>	
<b>Subpart K Hospital:</b>		<b>Contact Last Name:</b>	SUMMER
<b>Subpart K Non Profit:</b>		<b>Contact Street No:</b>	
<b>Subpart K Withdraw:</b>		<b>Contact Street 1:</b>	1237 E MAIN ST
<b>Include Ntnl Rprt:</b>		<b>Contact Street 2:</b>	
<b>Reporting Cycle:</b>		<b>Contact City:</b>	ROCHESTER
<b>LQHUW:</b>	No	<b>Contact State:</b>	NY
<b>Trader Importer:</b>		<b>Contact Zip:</b>	14609
<b>Trader Exporter:</b>		<b>Contact Country:</b>	US
<b>Slab Importer:</b>		<b>Contact Phone:</b>	716-654-7560
<b>Slab Exporter:</b>		<b>Contact Phone Ext:</b>	
<b>Current Record:</b>	No	<b>Contact Fax:</b>	
<b>Location Country:</b>	US	<b>Contact Email Addr:</b>	

State District Owner: NY

Contact Title:

**Handler Details**

Source Type:	I	Used Oil Transporter:	No
Receive Date:	20060101	UO Transfer Fac:	No
Non Notifier:		Used Oil Processor:	No
Acknowledge Flag:		Used Oil Refiner:	No
Acknowledge Date:		Used Oil Burner:	No
Accessibility:		UO Market Burner:	No
Land Type:		UO Spec Marketer:	No
Fed Waste Gen Own:	HQ	Current Site Name:	SUMNER FINISHING INC
Fed Waste Gen Cd:	N	Location Street No:	1237
Fed Waste Gen Desc:		Location Street 1:	E MAIN ST
ST Waste Gen Own:	NY	Location Street 2:	
State Waste Gen Cd:	S	Location City:	ROCHESTER
Short Term Gen:	No	Location State:	NY
Importer Activity:	No	Location Zip Code:	14609
Mixed Waste Gen:	No	County Code:	NY055
Transporter:	No	State District:	NYSDEC R8
Transfer Facility:	No	Mailing Street No:	1237
TSD Activity:	No	Mailing Street 1:	E MAIN ST
Recycler Activity:	No	Mailing Street 2:	
Onsite Burn Exempt:	No	Mailing City:	ROCHESTER
Furnace Exemption:	No	Mailing State:	NY
Underground Inject:	No	Mailing Zip Code:	14609
Off Site Receipt:	No	Mailing Country:	US
Waste Dest Fac:	No	Contact First Name:	
Subpart K College:		Contact Middle Initial:	
Subpart K Hospital:		Contact Last Name:	
Subpart K Non Profit:		Contact Street No:	1237
Subpart K Withdraw:		Contact Street 1:	E MAIN ST
Include Ntnl Rprt:		Contact Street 2:	
Reporting Cycle:		Contact City:	ROCHESTER
LQHUUW:	No	Contact State:	NY
Trader Importer:		Contact Zip:	14609
Trader Exporter:		Contact Country:	US
Slab Importer:		Contact Phone:	
Slab Exporter:		Contact Phone Ext:	
Current Record:	No	Contact Fax:	
Location Country:	US	Contact Email Addr:	
State District Owner:	NY	Contact Title:	

**Handler Details**

Source Type:	I	Used Oil Transporter:	No
Receive Date:	19931029	UO Transfer Fac:	No
Non Notifier:		Used Oil Processor:	No
Acknowledge Flag:		Used Oil Refiner:	No
Acknowledge Date:	19871014	Used Oil Burner:	No
Accessibility:		UO Market Burner:	No
Land Type:		UO Spec Marketer:	No
Fed Waste Gen Own:	HQ	Current Site Name:	SUMNER FINISHING INC
Fed Waste Gen Cd:	2	Location Street No:	1237
Fed Waste Gen Desc:	Small Quantity Generator	Location Street 1:	E MAIN ST
ST Waste Gen Own:		Location Street 2:	
State Waste Gen Cd:		Location City:	ROCHESTER
Short Term Gen:	No	Location State:	NY
Importer Activity:	No	Location Zip Code:	14609
Mixed Waste Gen:	No	County Code:	NY055
Transporter:	No	State District:	NYSDEC R8
Transfer Facility:	No	Mailing Street No:	1237
TSD Activity:	No	Mailing Street 1:	E MAIN ST
Recycler Activity:	No	Mailing Street 2:	
Onsite Burn Exempt:	No	Mailing City:	ROCHESTER
Furnace Exemption:	No	Mailing State:	NY
Underground Inject:	No	Mailing Zip Code:	14609

Map Key	Number of Records	Direction	Distance (mi/ft)	Elev/Diff (ft)	Site	DB
Off Site Receipt:	No				Mailing Country:	
Waste Dest Fac:	No				Contact First Name:	
Subpart K College:					Contact Middle Initial:	
Subpart K Hospital:					Contact Last Name:	
Subpart K Non Profit:					Contact Street No:	
Subpart K Withdraw:					Contact Street 1:	
Include Ntnl Rprt:					Contact Street 2:	
Reporting Cycle:					Contact City:	
LQHUUW:	No				Contact State:	
Trader Importer:					Contact Zip:	
Trader Exporter:					Contact Country:	
Slab Importer:					Contact Phone:	
Slab Exporter:					Contact Phone Ext:	
Current Record:	No				Contact Fax:	
Location Country:	US				Contact Email Addr:	
State District Owner:	NY				Contact Title:	

#### Handler Details

Source Type:	I	Used Oil Transporter:	No
Receive Date:	20070101	UO Transfer Fac:	No
Non Notifier:		Used Oil Processor:	No
Acknowledge Flag:		Used Oil Refiner:	No
Acknowledge Date:		Used Oil Burner:	No
Accessibility:		UO Market Burner:	No
Land Type:		UO Spec Marketer:	No
Fed Waste Gen Own:	HQ	Current Site Name:	SUMNER FINISHING INC
Fed Waste Gen Cd:	N	Location Street No:	1237
Fed Waste Gen Desc:		Location Street 1:	E MAIN ST
ST Waste Gen Own:	NY	Location Street 2:	
State Waste Gen Cd:	S	Location City:	ROCHESTER
Short Term Gen:	No	Location State:	NY
Importer Activity:	No	Location Zip Code:	14609
Mixed Waste Gen:	No	County Code:	NY055
Transporter:	No	State District:	NYSDEC R8
Transfer Facility:	No	Mailing Street No:	1237
TSD Activity:	No	Mailing Street 1:	E MAIN ST
Recycler Activity:	No	Mailing Street 2:	
Onsite Burn Exempt:	No	Mailing City:	ROCHESTER
Furnace Exemption:	No	Mailing State:	NY
Underground Inject:	No	Mailing Zip Code:	14609
Off Site Receipt:	No	Mailing Country:	US
Waste Dest Fac:	No	Contact First Name:	
Subpart K College:		Contact Middle Initial:	
Subpart K Hospital:		Contact Last Name:	
Subpart K Non Profit:		Contact Street No:	1237
Subpart K Withdraw:		Contact Street 1:	E MAIN ST
Include Ntnl Rprt:		Contact Street 2:	
Reporting Cycle:		Contact City:	ROCHESTER
LQHUUW:	No	Contact State:	NY
Trader Importer:		Contact Zip:	14609
Trader Exporter:		Contact Country:	US
Slab Importer:		Contact Phone:	
Slab Exporter:		Contact Phone Ext:	
Current Record:	Yes	Contact Fax:	
Location Country:	US	Contact Email Addr:	
State District Owner:	NY	Contact Title:	

#### Hazardous Waste Details

Haz Waste Cd Owner:	HQ	Source Type:	N
Haz Waste Cd:	F008	Code Type:	F
BR Waste Code Active Status:	Yes		
Waste Code Active Status:	Yes		
Waste Code Description:	PLATING BATH RESIDUES FROM THE BOTTOM OF PLATING BATHS FROM ELECTROPLATING OPERATIONS IN WHICH CYANIDES ARE USED IN THE PROCESS.		

Map Key	Number of Records	Direction	Distance (mi/ft)	Elev/Diff (ft)	Site	DB
<b>Haz Waste Cd Owner:</b>	HQ				<b>Source Type:</b>	N
<b>Haz Waste Cd:</b>	F006				<b>Code Type:</b>	F
<b>BR Waste Code Active Status:</b>	Yes					
<b>Waste Code Active Status:</b>	Yes					
<b>Waste Code Description:</b>	WASTEWATER TREATMENT SLUDGES FROM ELECTROPLATING OPERATIONS, EXCEPT FROM THE FOLLOWING PROCESSES: (1) SULFURIC ACID ANODIZING OF ALUMINUM; (2) TIN PLATING ON CARBON STEEL; (3) ZINC PLATING (SEGREGATED BASIS) ON CARBON STEEL; (4) ALUMINUM OR ZINC-ALUMINUM PLATING ON CARBON STEEL; (5) CLEANING/STRIPPING ASSOCIATED WITH TIN, ZINC, AND ALUMINUM PLATING ON CARBON STEEL; AND (6) CHEMICAL ETCHING AND MILLING OF ALUMINUM.					
<b>Haz Waste Cd Owner:</b>	HQ				<b>Source Type:</b>	N
<b>Haz Waste Cd:</b>	D002				<b>Code Type:</b>	D
<b>BR Waste Code Active Status:</b>	Yes					
<b>Waste Code Active Status:</b>	Yes					
<b>Waste Code Description:</b>	CORROSIVE WASTE					
<b>Haz Waste Cd Owner:</b>	HQ				<b>Source Type:</b>	N
<b>Haz Waste Cd:</b>	F002				<b>Code Type:</b>	F
<b>BR Waste Code Active Status:</b>	Yes					
<b>Waste Code Active Status:</b>	Yes					
<b>Waste Code Description:</b>	THE FOLLOWING SPENT HALOGENATED SOLVENTS: TETRACHLOROETHYLENE, METHYLENE CHLORIDE, TRICHLOROETHYLENE, 1,1,1-TRICHLOROETHANE, CHLOROBENZENE, 1,1,2-TRICHLORO-1,2,2-TRIFLUOROETHANE, ORTHO-DICHLOROBENZENE, TRICHLOROFLUOROMETHANE, AND 1,1,2, TRICHLOROETHANE; ALL SPENT SOLVENT MIXTURES/BLENDS CONTAINING, BEFORE USE, A TOTAL OF TEN PERCENT OR MORE (BY VOLUME) OF ONE OR MORE OF THE ABOVE HALOGENATED SOLVENTS OR THOSE SOLVENTS LISTED IN F001, F004, AND F005; AND STILL BOTTOMS FROM THE RECOVERY OF THESE SPENT SOLVENTS AND SPENT SOLVENT MIXTURES.					
<b><u>Owner/Operator Details</u></b>						
<b>Owner/Operator Ind:</b>	CP				<b>Country:</b>	US
<b>Name:</b>	CHARLES SUMNER				<b>Zip Code:</b>	99999
<b>Street No:</b>					<b>Phone:</b>	212-555-1212
<b>Street 1:</b>	NOT REQUIRED				<b>Type:</b>	P
<b>Street 2:</b>					<b>Date Became Current:</b>	
<b>City:</b>	NOT REQUIRED				<b>Date Ended Current:</b>	
<b>State:</b>	WY					
<b>Source Type:</b>	I					
<b>Owner/Operator Ind:</b>	CO				<b>Country:</b>	US
<b>Name:</b>	CHARLES SUMNER				<b>Zip Code:</b>	99999
<b>Street No:</b>					<b>Phone:</b>	212-555-1212
<b>Street 1:</b>	NOT REQUIRED				<b>Type:</b>	P
<b>Street 2:</b>					<b>Date Became Current:</b>	
<b>City:</b>	NOT REQUIRED				<b>Date Ended Current:</b>	
<b>State:</b>	WY					
<b>Source Type:</b>	I					
<b>Owner/Operator Ind:</b>	CO				<b>Country:</b>	US
<b>Name:</b>	CHARLES SUMNER				<b>Zip Code:</b>	99999
<b>Street No:</b>					<b>Phone:</b>	212-555-1212
<b>Street 1:</b>	NOT REQUIRED				<b>Type:</b>	P
<b>Street 2:</b>					<b>Date Became Current:</b>	
<b>City:</b>	NOT REQUIRED				<b>Date Ended Current:</b>	
<b>State:</b>	WY					
<b>Source Type:</b>	N					

<u>5</u>	6 of 8	SSE	0.01 / 39.28	490.44 / 1	LAMINATING ARTS OF NY 1237 E MAIN ST ROCHESTER NY 14609	RCRA NON GEN
----------	--------	-----	--------------	------------	---	-----------------

**EPA Handler ID:** NYD073682866  
**Land Type Code:**  
**Land Type Desc:**  
**Federal Waste Generator Code:** N  
**Gen Status Univ Code:** N  
**Gen Status Univ Desc:** No Report

Map Key	Number of Records	Direction	Distance (mi/ft)	Elev/Diff (ft)	Site	DB
<b>Importer Activity:</b>		No				
<b>Mixed Waste Generator:</b>		No				
<b>Transporter Activity:</b>		No				
<b>Transfer Facility:</b>		No				
<b>Recycler Activity:</b>		No				
<b>Onsite Burner Exemption:</b>		No				
<b>Furnace Exemption:</b>		No				
<b>Underground Inject Activity:</b>		No				
<b>Receives Waste from Offsite:</b>		No				
<b>TSD Type:</b>		----				
<b>TSD Activity:</b>		No				
<b>Corrective Action Univ:</b>		No				
<b>Action has been Imposed:</b>		No				
<b>Action under 3004 (U)(V):</b>		No				
<b>Institutional Control Indicator:</b>		N				
<b>Used Oil Transporter:</b>						
<b>Used Oil Transfer Facility:</b>						
<b>Used Oil Processor:</b>						
<b>Used Oil Refiner:</b>						
<b>Used Oil Burner:</b>						
<b>Used Oil Market Burner:</b>						
<b>Used Oil Spec Marketer:</b>						
<b>Activity Location:</b>		NY				
<b>County Code:</b>		NY055				
<b>County Name:</b>		MONROE				
<b>Contact Name:</b>						
<b>Contact Phone No and Ext:</b>						
<b>Contact Email:</b>						
<b>Contact Address:</b>			1237 , E MAIN ST PO BOX 90806 , ROCHESTER , NY, 14609 , US			
<b>Mailing Address:</b>			1237 , E MAIN ST PO BOX 90806 , ROCHESTER , NY, 14609 , US			

#### Violation/Evaluation Summary

**Note:** NO RECORDS: As of Jan 24 2018, there are no Compliance Monitoring and Enforcement (violation) records associated with this facility (EPA ID).

#### Handler Details

<b>Source Type:</b>	I	<b>Used Oil Transporter:</b>	No
<b>Receive Date:</b>	20070101	<b>UO Transfer Fac:</b>	No
<b>Non Notifier:</b>		<b>Used Oil Processor:</b>	No
<b>Acknowledge Flag:</b>		<b>Used Oil Refiner:</b>	No
<b>Acknowledge Date:</b>		<b>Used Oil Burner:</b>	No
<b>Accessibility:</b>		<b>UO Market Burner:</b>	No
<b>Land Type:</b>		<b>UO Spec Marketer:</b>	No
<b>Fed Waste Gen Own:</b>	HQ	<b>Current Site Name:</b>	LAMINATING ARTS OF NY
<b>Fed Waste Gen Cd:</b>	N	<b>Location Street No:</b>	1237
<b>Fed Waste Gen Desc:</b>		<b>Location Street 1:</b>	E MAIN ST
<b>ST Waste Gen Own:</b>	NY	<b>Location Street 2:</b>	
<b>State Waste Gen Cd:</b>	S	<b>Location City:</b>	ROCHESTER
<b>Short Term Gen:</b>	No	<b>Location State:</b>	NY
<b>Importer Activity:</b>	No	<b>Location Zip Code:</b>	14609
<b>Mixed Waste Gen:</b>	No	<b>County Code:</b>	NY055
<b>Transporter:</b>	No	<b>State District:</b>	NYSDEC R8
<b>Transfer Facility:</b>	No	<b>Mailing Street No:</b>	1237
<b>TSD Activity:</b>	No	<b>Mailing Street 1:</b>	E MAIN ST PO BOX 90806
<b>Recycler Activity:</b>	No	<b>Mailing Street 2:</b>	
<b>Onsite Burn Exempt:</b>	No	<b>Mailing City:</b>	ROCHESTER
<b>Furnace Exemption:</b>	No	<b>Mailing State:</b>	NY
<b>Underground Inject:</b>	No	<b>Mailing Zip Code:</b>	14609
<b>Off Site Receipt:</b>	No	<b>Mailing Country:</b>	US
<b>Waste Dest Fac:</b>	No	<b>Contact First Name:</b>	
<b>Subpart K College:</b>		<b>Contact Middle Initial:</b>	
<b>Subpart K Hospital:</b>		<b>Contact Last Name:</b>	
<b>Subpart K Non Profit:</b>		<b>Contact Street No:</b>	1237
<b>Subpart K Withdraw:</b>		<b>Contact Street 1:</b>	E MAIN ST PO BOX 90806
<b>Include Ntnl Rprt:</b>		<b>Contact Street 2:</b>	



Map Key	Number of Records	Direction	Distance (mi/ft)	Elev/Diff (ft)	Site	DB
Reporting Cycle:					Contact City:	ROCHESTER
LQHUU:	No				Contact State:	NY
Trader Importer:					Contact Zip:	14609
Trader Exporter:					Contact Country:	US
Slab Importer:					Contact Phone:	
Slab Exporter:					Contact Phone Ext:	
Current Record:	Yes				Contact Fax:	
Location Country:	US				Contact Email Addr:	
State District Owner:	NY				Contact Title:	

#### Handler Details

Source Type:	I				Used Oil Transporter:	No
Receive Date:	20060101				UO Transfer Fac:	No
Non Notifier:					Used Oil Processor:	No
Acknowledge Flag:					Used Oil Refiner:	No
Acknowledge Date:					Used Oil Burner:	No
Accessibility:					UO Market Burner:	No
Land Type:					UO Spec Marketer:	No
Fed Waste Gen Own:	HQ				Current Site Name:	LAMINATING ARTS OF NY
Fed Waste Gen Cd:	N				Location Street No:	1237
Fed Waste Gen Desc:					Location Street 1:	E MAIN ST
ST Waste Gen Own:	NY				Location Street 2:	
State Waste Gen Cd:	S				Location City:	ROCHESTER
Short Term Gen:	No				Location State:	NY
Importer Activity:	No				Location Zip Code:	14609
Mixed Waste Gen:	No				County Code:	NY055
Transporter:	No				State District:	NYSDEC R8
Transfer Facility:	No				Mailing Street No:	1237
TSD Activity:	No				Mailing Street 1:	E MAIN ST PO BOX 90806
Recycler Activity:	No				Mailing Street 2:	
Onsite Burn Exempt:	No				Mailing City:	ROCHESTER
Furnace Exemption:	No				Mailing State:	NY
Underground Inject:	No				Mailing Zip Code:	14609
Off Site Receipt:	No				Mailing Country:	US
Waste Dest Fac:	No				Contact First Name:	
Subpart K College:					Contact Middle Initial:	
Subpart K Hospital:					Contact Last Name:	
Subpart K Non Profit:					Contact Street No:	1237
Subpart K Withdraw:					Contact Street 1:	E MAIN ST PO BOX 90806
Include Ntnl Rprt:					Contact Street 2:	
Reporting Cycle:					Contact City:	ROCHESTER
LQHUU:	No				Contact State:	NY
Trader Importer:					Contact Zip:	14609
Trader Exporter:					Contact Country:	US
Slab Importer:					Contact Phone:	
Slab Exporter:					Contact Phone Ext:	
Current Record:	No				Contact Fax:	
Location Country:	US				Contact Email Addr:	
State District Owner:	NY				Contact Title:	

#### Handler Details

Source Type:	N				Used Oil Transporter:	No
Receive Date:	19860512				UO Transfer Fac:	No
Non Notifier:					Used Oil Processor:	No
Acknowledge Flag:					Used Oil Refiner:	No
Acknowledge Date:	19860602				Used Oil Burner:	No
Accessibility:					UO Market Burner:	No
Land Type:					UO Spec Marketer:	No
Fed Waste Gen Own:	HQ				Current Site Name:	LAMINATING ARTS OF NY
Fed Waste Gen Cd:	2				Location Street No:	1237
Fed Waste Gen Desc:	Small Quantity Generator				Location Street 1:	E MAIN ST
ST Waste Gen Own:					Location Street 2:	
State Waste Gen Cd:					Location City:	ROCHESTER
Short Term Gen:	No				Location State:	NY
Importer Activity:	No				Location Zip Code:	14609

Map Key	Number of Records	Direction	Distance (mi/ft)	Elev/Diff (ft)	Site	DB
Mixed Waste Gen:	No				County Code:	NY055
Transporter:	No				State District:	NYSDEC R8
Transfer Facility:	No				Mailing Street No:	1237
TSD Activity:	No				Mailing Street 1:	E MAIN ST PO BOX 90806
Recycler Activity:	No				Mailing Street 2:	
Onsite Burn Exempt:	No				Mailing City:	ROCHESTER
Furnace Exemption:	No				Mailing State:	NY
Underground Inject:	No				Mailing Zip Code:	14609
Off Site Receipt:	No				Mailing Country:	
Waste Dest Fac:	No				Contact First Name:	VERON
Subpart K College:					Contact Middle Initial:	
Subpart K Hospital:					Contact Last Name:	RIVERS
Subpart K Non Profit:					Contact Street No:	
Subpart K Withdraw:					Contact Street 1:	1237 E MAIN ST
Include Ntnl Rprt:					Contact Street 2:	
Reporting Cycle:					Contact City:	ROCHESTER
LQHUU:	No				Contact State:	NY
Trader Importer:					Contact Zip:	14609
Trader Exporter:					Contact Country:	US
Slab Importer:					Contact Phone:	716-482-1220
Slab Exporter:					Contact Phone Ext:	
Current Record:	No				Contact Fax:	
Location Country:	US				Contact Email Addr:	
State District Owner:	NY				Contact Title:	

#### Handler Details

Source Type:	I	Used Oil Transporter:	No
Receive Date:	19950403	UO Transfer Fac:	No
Non Notifier:		Used Oil Processor:	No
Acknowledge Flag:		Used Oil Refiner:	No
Acknowledge Date:	19860602	Used Oil Burner:	No
Accessibility:		UO Market Burner:	No
Land Type:		UO Spec Marketer:	No
Fed Waste Gen Own:	HQ	Current Site Name:	LAMINATING ARTS OF NY
Fed Waste Gen Cd:	N	Location Street No:	1237
Fed Waste Gen Desc:		Location Street 1:	E MAIN ST
ST Waste Gen Own:	HQ	Location Street 2:	
State Waste Gen Cd:	N	Location City:	ROCHESTER
Short Term Gen:	No	Location State:	NY
Importer Activity:	No	Location Zip Code:	14609
Mixed Waste Gen:	No	County Code:	NY055
Transporter:	No	State District:	NYSDEC R8
Transfer Facility:	No	Mailing Street No:	1237
TSD Activity:	No	Mailing Street 1:	E MAIN ST PO BOX 90806
Recycler Activity:	No	Mailing Street 2:	
Onsite Burn Exempt:	No	Mailing City:	ROCHESTER
Furnace Exemption:	No	Mailing State:	NY
Underground Inject:	No	Mailing Zip Code:	14609
Off Site Receipt:	No	Mailing Country:	
Waste Dest Fac:	No	Contact First Name:	
Subpart K College:		Contact Middle Initial:	
Subpart K Hospital:		Contact Last Name:	
Subpart K Non Profit:		Contact Street No:	
Subpart K Withdraw:		Contact Street 1:	
Include Ntnl Rprt:		Contact Street 2:	
Reporting Cycle:		Contact City:	
LQHUU:	No	Contact State:	
Trader Importer:		Contact Zip:	
Trader Exporter:		Contact Country:	
Slab Importer:		Contact Phone:	
Slab Exporter:		Contact Phone Ext:	
Current Record:	No	Contact Fax:	
Location Country:	US	Contact Email Addr:	
State District Owner:	NY	Contact Title:	

#### Hazardous Waste Details

Map Key	Number of Records	Direction	Distance (mi/ft)	Elev/Diff (ft)	Site	DB
---------	-------------------	-----------	------------------	----------------	------	----

<b>Haz Waste Cd Owner:</b>	HQ				<b>Source Type:</b>	N
<b>Haz Waste Cd:</b>	F005				<b>Code Type:</b>	F
<b>BR Waste Code Active Status:</b>	Yes					
<b>Waste Code Active Status:</b>	Yes					
<b>Waste Code Description:</b>	THE FOLLOWING SPENT NONHALOGENATED SOLVENTS: TOLUENE, METHYL ETHYL KETONE, CARBON DISULFIDE, ISOBUTANOL, PYRIDINE, BENZENE, 2-ETHOXYETHANOL, AND 2-NITROPROPANE; ALL SPENT SOLVENT MIXTURES/BLENDS CONTAINING, BEFORE USE, A TOTAL OF TEN PERCENT OR MORE (BY VOLUME) OF ONE OR MORE OF THE ABOVE NONHALOGENATED SOLVENTS OR THOSE SOLVENTS LISTED IN F001, F002, OR F004; AND STILL BOTTOMS FROM THE RECOVERY OF THESE SPENT SOLVENTS AND SPENT SOLVENT MIXTURES.					

<b>Haz Waste Cd Owner:</b>	HQ				<b>Source Type:</b>	I
<b>Haz Waste Cd:</b>	NONE				<b>Code Type:</b>	X
<b>BR Waste Code Active Status:</b>	No					
<b>Waste Code Active Status:</b>	No					
<b>Waste Code Description:</b>	DESCRIPTION					

**Owner/Operator Details**

<b>Owner/Operator Ind:</b>	CO	<b>Country:</b>	
<b>Name:</b>	JOSEPH DURNHERR SR	<b>Zip Code:</b>	99999
<b>Street No:</b>		<b>Phone:</b>	212-555-1212
<b>Street 1:</b>	NOT REQUIRED	<b>Type:</b>	P
<b>Street 2:</b>		<b>Date Became Current:</b>	
<b>City:</b>	NOT REQUIRED	<b>Date Ended Current:</b>	
<b>State:</b>	WY		
<b>Source Type:</b>	N		

<b>Owner/Operator Ind:</b>	CO	<b>Country:</b>	US
<b>Name:</b>	JOSEPH DURNHERR SR	<b>Zip Code:</b>	99999
<b>Street No:</b>		<b>Phone:</b>	212-555-1212
<b>Street 1:</b>	NOT REQUIRED	<b>Type:</b>	P
<b>Street 2:</b>		<b>Date Became Current:</b>	
<b>City:</b>	NOT REQUIRED	<b>Date Ended Current:</b>	
<b>State:</b>	WY		
<b>Source Type:</b>	I		

<b>Owner/Operator Ind:</b>	CP	<b>Country:</b>	US
<b>Name:</b>	JOSEPH DURNHERR SR	<b>Zip Code:</b>	99999
<b>Street No:</b>		<b>Phone:</b>	212-555-1212
<b>Street 1:</b>	NOT REQUIRED	<b>Type:</b>	P
<b>Street 2:</b>		<b>Date Became Current:</b>	
<b>City:</b>	NOT REQUIRED	<b>Date Ended Current:</b>	
<b>State:</b>	WY		
<b>Source Type:</b>	I		

<u>5</u>	7 of 8	SSE	0.01 / 39.28	490.44 / 1	NYSDEC/SUMNER FINISHING 1237 E MAIN ST ROCHESTER NY 14603	RCRA NON GEN
----------	--------	-----	--------------	------------	---	-----------------

<b>EPA Handler ID:</b>	NYP000954453
<b>Land Type Code:</b>	P
<b>Land Type Desc:</b>	Private
<b>Federal Waste Generator Code:</b>	N
<b>Gen Status Univ Code:</b>	N
<b>Gen Status Univ Desc:</b>	No Report
<b>Importer Activity:</b>	No
<b>Mixed Waste Generator:</b>	No
<b>Transporter Activity:</b>	No
<b>Transfer Facility:</b>	No
<b>Recycler Activity:</b>	No
<b>Onsite Burner Exemption:</b>	No
<b>Furnace Exemption:</b>	No
<b>Underground Inject Activity:</b>	No
<b>Receives Waste from Offsite:</b>	No
<b>TSD Type:</b>	----

Map Key	Number of Records	Direction	Distance (mi/ft)	Elev/Diff (ft)	Site	DB
<b>TSD Activity:</b>		No				
<b>Corrective Action Univ:</b>		No				
<b>Action has been Imposed:</b>		No				
<b>Action under 3004 (U)(V):</b>		No				
<b>Institutional Control Indicator:</b>		N				
<b>Used Oil Transporter:</b>						
<b>Used Oil Transfer Facility:</b>						
<b>Used Oil Processor:</b>						
<b>Used Oil Refiner:</b>						
<b>Used Oil Burner:</b>						
<b>Used Oil Market Burner:</b>						
<b>Used Oil Spec Marketer:</b>						
<b>Activity Location:</b>		NY				
<b>County Code:</b>		NY055				
<b>County Name:</b>		MONROE				
<b>Contact Name:</b>		REPORTING SECTION				
<b>Contact Phone No and Ext:</b>		518-402-8730				
<b>Contact Email:</b>						
<b>Contact Address:</b>		625 BROADWAY , ALBANY , NY, 12233-7250 , US				
<b>Mailing Address:</b>		625 BROADWAY , 9TH FL , ALBANY , NY, 12233-7250 , US				

### Violation/Evaluation Summary

**Note:** NO RECORDS: As of Jan 24 2018, there are no Compliance Monitoring and Enforcement (violation) records associated with this facility (EPA ID).

### Handler Details

<b>Source Type:</b>	B	<b>Used Oil Transporter:</b>	No
<b>Receive Date:</b>	20040319	<b>UO Transfer Fac:</b>	No
<b>Non Notifier:</b>		<b>Used Oil Processor:</b>	No
<b>Acknowledge Flag:</b>		<b>Used Oil Refiner:</b>	No
<b>Acknowledge Date:</b>		<b>Used Oil Burner:</b>	No
<b>Accessibility:</b>		<b>UO Market Burner:</b>	No
<b>Land Type:</b>	P	<b>UO Spec Marketer:</b>	No
<b>Fed Waste Gen Own:</b>	HQ	<b>Current Site Name:</b>	NYSDEC/SUMNER FINISHING
<b>Fed Waste Gen Cd:</b>	1	<b>Location Street No:</b>	
<b>Fed Waste Gen Desc:</b>	Large Quantity Generator	<b>Location Street 1:</b>	1237 E MAIN ST
<b>ST Waste Gen Own:</b>	NY	<b>Location Street 2:</b>	
<b>State Waste Gen Cd:</b>	S	<b>Location City:</b>	ROCHESTER
<b>Short Term Gen:</b>	No	<b>Location State:</b>	NY
<b>Importer Activity:</b>	No	<b>Location Zip Code:</b>	14603
<b>Mixed Waste Gen:</b>	No	<b>County Code:</b>	NY055
<b>Transporter:</b>	No	<b>State District:</b>	
<b>Transfer Facility:</b>	No	<b>Mailing Street No:</b>	
<b>TSD Activity:</b>	No	<b>Mailing Street 1:</b>	625 BROADWAY
<b>Recycler Activity:</b>	No	<b>Mailing Street 2:</b>	9TH FL
<b>Onsite Burn Exempt:</b>	No	<b>Mailing City:</b>	ALBANY
<b>Furnace Exemption:</b>	No	<b>Mailing State:</b>	NY
<b>Underground Inject:</b>	No	<b>Mailing Zip Code:</b>	12233-7250
<b>Off Site Receipt:</b>	No	<b>Mailing Country:</b>	US
<b>Waste Dest Fac:</b>	No	<b>Contact First Name:</b>	REPORTING
<b>Subpart K College:</b>		<b>Contact Middle Initial:</b>	
<b>Subpart K Hospital:</b>		<b>Contact Last Name:</b>	SECTION
<b>Subpart K Non Profit:</b>		<b>Contact Street No:</b>	
<b>Subpart K Withdraw:</b>		<b>Contact Street 1:</b>	
<b>Include Ntnl Rprt:</b>	Y	<b>Contact Street 2:</b>	
<b>Reporting Cycle:</b>	2003	<b>Contact City:</b>	
<b>LQHUUW:</b>	No	<b>Contact State:</b>	
<b>Trader Importer:</b>		<b>Contact Zip:</b>	
<b>Trader Exporter:</b>		<b>Contact Country:</b>	
<b>Slab Importer:</b>		<b>Contact Phone:</b>	518-402-8730
<b>Slab Exporter:</b>		<b>Contact Phone Ext:</b>	
<b>Current Record:</b>	No	<b>Contact Fax:</b>	
<b>Location Country:</b>	US	<b>Contact Email Addr:</b>	
<b>State District Owner:</b>		<b>Contact Title:</b>	

Map Key	Number of Records	Direction	Distance (mi/ft)	Elev/Diff (ft)	Site	DB
---------	-------------------	-----------	------------------	----------------	------	----

**Handler Details**

<b>Source Type:</b>	I	<b>Used Oil Transporter:</b>	No
<b>Receive Date:</b>	20040320	<b>UO Transfer Fac:</b>	No
<b>Non Notifier:</b>		<b>Used Oil Processor:</b>	No
<b>Acknowledge Flag:</b>		<b>Used Oil Refiner:</b>	No
<b>Acknowledge Date:</b>		<b>Used Oil Burner:</b>	No
<b>Accessibility:</b>		<b>UO Market Burner:</b>	No
<b>Land Type:</b>	P	<b>UO Spec Marketer:</b>	No
<b>Fed Waste Gen Own:</b>	HQ	<b>Current Site Name:</b>	NYSDEC/SUMNER FINISHING
<b>Fed Waste Gen Cd:</b>	N	<b>Location Street No:</b>	
<b>Fed Waste Gen Desc:</b>		<b>Location Street 1:</b>	1237 E MAIN ST
<b>ST Waste Gen Own:</b>	NY	<b>Location Street 2:</b>	
<b>State Waste Gen Cd:</b>	S	<b>Location City:</b>	ROCHESTER
<b>Short Term Gen:</b>	No	<b>Location State:</b>	NY
<b>Importer Activity:</b>	No	<b>Location Zip Code:</b>	14603
<b>Mixed Waste Gen:</b>	No	<b>County Code:</b>	NY055
<b>Transporter:</b>	No	<b>State District:</b>	
<b>Transfer Facility:</b>	No	<b>Mailing Street No:</b>	
<b>TSD Activity:</b>	No	<b>Mailing Street 1:</b>	625 BROADWAY
<b>Recycler Activity:</b>	No	<b>Mailing Street 2:</b>	9TH FL
<b>Onsite Burn Exempt:</b>	No	<b>Mailing City:</b>	ALBANY
<b>Furnace Exemption:</b>	No	<b>Mailing State:</b>	NY
<b>Underground Inject:</b>	No	<b>Mailing Zip Code:</b>	12233-7250
<b>Off Site Receipt:</b>	No	<b>Mailing Country:</b>	US
<b>Waste Dest Fac:</b>	No	<b>Contact First Name:</b>	REPORTING
<b>Subpart K College:</b>		<b>Contact Middle Initial:</b>	
<b>Subpart K Hospital:</b>		<b>Contact Last Name:</b>	SECTION
<b>Subpart K Non Profit:</b>		<b>Contact Street No:</b>	
<b>Subpart K Withdraw:</b>		<b>Contact Street 1:</b>	625 BROADWAY
<b>Include Ntnl Rprt:</b>		<b>Contact Street 2:</b>	
<b>Reporting Cycle:</b>		<b>Contact City:</b>	ALBANY
<b>LQHUUW:</b>	No	<b>Contact State:</b>	NY
<b>Trader Importer:</b>		<b>Contact Zip:</b>	12233-7250
<b>Trader Exporter:</b>		<b>Contact Country:</b>	US
<b>Slab Importer:</b>		<b>Contact Phone:</b>	518-402-8730
<b>Slab Exporter:</b>		<b>Contact Phone Ext:</b>	
<b>Current Record:</b>	No	<b>Contact Fax:</b>	
<b>Location Country:</b>	US	<b>Contact Email Addr:</b>	
<b>State District Owner:</b>		<b>Contact Title:</b>	

**Handler Details**

<b>Source Type:</b>	I	<b>Used Oil Transporter:</b>	No
<b>Receive Date:</b>	20040321	<b>UO Transfer Fac:</b>	No
<b>Non Notifier:</b>		<b>Used Oil Processor:</b>	No
<b>Acknowledge Flag:</b>		<b>Used Oil Refiner:</b>	No
<b>Acknowledge Date:</b>		<b>Used Oil Burner:</b>	No
<b>Accessibility:</b>		<b>UO Market Burner:</b>	No
<b>Land Type:</b>	P	<b>UO Spec Marketer:</b>	No
<b>Fed Waste Gen Own:</b>	HQ	<b>Current Site Name:</b>	NYSDEC/SUMNER FINISHING
<b>Fed Waste Gen Cd:</b>	N	<b>Location Street No:</b>	
<b>Fed Waste Gen Desc:</b>		<b>Location Street 1:</b>	1237 E MAIN ST
<b>ST Waste Gen Own:</b>	NY	<b>Location Street 2:</b>	
<b>State Waste Gen Cd:</b>	S	<b>Location City:</b>	ROCHESTER
<b>Short Term Gen:</b>	No	<b>Location State:</b>	NY
<b>Importer Activity:</b>	No	<b>Location Zip Code:</b>	14603
<b>Mixed Waste Gen:</b>	No	<b>County Code:</b>	NY055
<b>Transporter:</b>	No	<b>State District:</b>	NYSDEC R8
<b>Transfer Facility:</b>	No	<b>Mailing Street No:</b>	
<b>TSD Activity:</b>	No	<b>Mailing Street 1:</b>	625 BROADWAY
<b>Recycler Activity:</b>	No	<b>Mailing Street 2:</b>	9TH FL
<b>Onsite Burn Exempt:</b>	No	<b>Mailing City:</b>	ALBANY
<b>Furnace Exemption:</b>	No	<b>Mailing State:</b>	NY
<b>Underground Inject:</b>	No	<b>Mailing Zip Code:</b>	12233-7250
<b>Off Site Receipt:</b>	No	<b>Mailing Country:</b>	US
<b>Waste Dest Fac:</b>	No	<b>Contact First Name:</b>	REPORTING

Map Key	Number of Records	Direction	Distance (mi/ft)	Elev/Diff (ft)	Site	DB
Subpart K College:					Contact Middle Initial:	
Subpart K Hospital:					Contact Last Name:	SECTION
Subpart K Non Profit:					Contact Street No:	
Subpart K Withdraw:					Contact Street 1:	625 BROADWAY
Include Ntnl Rprt:					Contact Street 2:	
Reporting Cycle:					Contact City:	ALBANY
LQHUU:	No				Contact State:	NY
Trader Importer:					Contact Zip:	12233-7250
Trader Exporter:					Contact Country:	US
Slab Importer:					Contact Phone:	518-402-8730
Slab Exporter:					Contact Phone Ext:	
Current Record:	Yes				Contact Fax:	
Location Country:	US				Contact Email Addr:	
State District Owner:	NY				Contact Title:	

#### Hazardous Waste Details

Haz Waste Cd Owner:	HQ				Source Type:	B
Haz Waste Cd:	D001				Code Type:	D
BR Waste Code Active Status:	Yes					
Waste Code Active Status:	Yes					
Waste Code Description:	IGNITABLE WASTE					
Haz Waste Cd Owner:	HQ				Source Type:	B
Haz Waste Cd:	D002				Code Type:	D
BR Waste Code Active Status:	Yes					
Waste Code Active Status:	Yes					
Waste Code Description:	CORROSIVE WASTE					
Haz Waste Cd Owner:	HQ				Source Type:	B
Haz Waste Cd:	P105				Code Type:	P
BR Waste Code Active Status:	Yes					
Waste Code Active Status:	Yes					
Waste Code Description:	SODIUM AZIDE					
Haz Waste Cd Owner:	HQ				Source Type:	B
Haz Waste Cd:	D005				Code Type:	D
BR Waste Code Active Status:	Yes					
Waste Code Active Status:	Yes					
Waste Code Description:	BARIUM					
Haz Waste Cd Owner:	HQ				Source Type:	B
Haz Waste Cd:	F006				Code Type:	F
BR Waste Code Active Status:	Yes					
Waste Code Active Status:	Yes					
Waste Code Description:	WASTEWATER TREATMENT SLUDGES FROM ELECTROPLATING OPERATIONS, EXCEPT FROM THE FOLLOWING PROCESSES: (1) SULFURIC ACID ANODIZING OF ALUMINUM; (2) TIN PLATING ON CARBON STEEL; (3) ZINC PLATING (SEGREGATED BASIS) ON CARBON STEEL; (4) ALUMINUM OR ZINC-ALUMINUM PLATING ON CARBON STEEL; (5) CLEANING/STRIPPING ASSOCIATED WITH TIN, ZINC, AND ALUMINUM PLATING ON CARBON STEEL; AND (6) CHEMICAL ETCHING AND MILLING OF ALUMINUM.					
Haz Waste Cd Owner:	HQ				Source Type:	B
Haz Waste Cd:	P063				Code Type:	P
BR Waste Code Active Status:	Yes					
Waste Code Active Status:	Yes					
Waste Code Description:	HYDROCYANIC ACID (OR) HYDROGEN CYANIDE					
Haz Waste Cd Owner:	HQ				Source Type:	B
Haz Waste Cd:	D008				Code Type:	D
BR Waste Code Active Status:	Yes					
Waste Code Active Status:	Yes					
Waste Code Description:	LEAD					

#### NAICS Details

Source Type:	B	NAICS Active Status:	Yes
NAICS Cd Owner:	HQ	NAICS Cycle:	2002

Map Key	Number of Records	Direction	Distance (mi/ft)	Elev/Diff (ft)	Site	DB
<b>NAICS Code:</b>	56291					
<b>NAICS Description:</b>		REMEDIATION SERVICES				
<b>Source Type:</b>	I				<b>NAICS Active Status:</b> Yes	
<b>NAICS Cd Owner:</b>	HQ				<b>NAICS Cycle:</b> 2002	
<b>NAICS Code:</b>	56291					
<b>NAICS Description:</b>		REMEDIATION SERVICES				
<b><u>Owner/Operator Details</u></b>						
<b>Owner/Operator Ind:</b>	CP				<b>Country:</b> US	
<b>Name:</b>	NYSDEC				<b>Zip Code:</b>	
<b>Street No:</b>					<b>Phone:</b>	
<b>Street 1:</b>					<b>Type:</b> S	
<b>Street 2:</b>					<b>Date Became Current:</b> 20030301	
<b>City:</b>					<b>Date Ended Current:</b>	
<b>State:</b>						
<b>Source Type:</b>	B					
<b>Owner/Operator Ind:</b>	CO				<b>Country:</b> US	
<b>Name:</b>	SUMNER FINISHING				<b>Zip Code:</b> 14603	
<b>Street No:</b>					<b>Phone:</b>	
<b>Street 1:</b>	1237 EAST MAIN ST				<b>Type:</b> P	
<b>Street 2:</b>					<b>Date Became Current:</b> 19870101	
<b>City:</b>	ROCHESTER				<b>Date Ended Current:</b>	
<b>State:</b>	NY					
<b>Source Type:</b>	I					
<b>Owner/Operator Ind:</b>	CP				<b>Country:</b> US	
<b>Name:</b>	NO NAME FOUND				<b>Zip Code:</b>	
<b>Street No:</b>					<b>Phone:</b>	
<b>Street 1:</b>					<b>Type:</b> S	
<b>Street 2:</b>					<b>Date Became Current:</b> 20030301	
<b>City:</b>					<b>Date Ended Current:</b>	
<b>State:</b>						
<b>Source Type:</b>	I					
<b>Owner/Operator Ind:</b>	CO				<b>Country:</b> US	
<b>Name:</b>	SUMNER FINISHING				<b>Zip Code:</b> 14603	
<b>Street No:</b>					<b>Phone:</b>	
<b>Street 1:</b>	1237 EAST MAIN ST				<b>Type:</b> P	
<b>Street 2:</b>					<b>Date Became Current:</b> 19870101	
<b>City:</b>	ROCHESTER				<b>Date Ended Current:</b>	
<b>State:</b>	NY					
<b>Source Type:</b>	B					

5 8 of 8 SSE 0.01 / 39.28 490.44 / 1 FEDDER INDUSTRIAL PARK INC 1237 E MAIN ST ROCHESTER NY 14609 RCRA NON GEN

**EPA Handler ID:** NY0000575290  
**Land Type Code:** P  
**Land Type Desc:** Private  
**Federal Waste Generator Code:** N  
**Gen Status Univ Code:** N  
**Gen Status Univ Desc:** No Report  
**Importer Activity:** No  
**Mixed Waste Generator:** No  
**Transporter Activity:** No  
**Transfer Facility:** No  
**Recycler Activity:** No  
**Onsite Burner Exemption:** No  
**Furnace Exemption:** No  
**Underground Inject Activity:** No  
**Receives Waste from Offsite:** No  
**TSD Type:** ----  
**TSD Activity:** No

Map Key	Number of Records	Direction	Distance (mi/ft)	Elev/Diff (ft)	Site	DB
<b>Corrective Action Univ:</b>		No				
<b>Action has been Imposed:</b>		No				
<b>Action under 3004 (U)(V):</b>		No				
<b>Institutional Control Indicator:</b>		N				
<b>Used Oil Transporter:</b>						
<b>Used Oil Transfer Facility:</b>						
<b>Used Oil Processor:</b>						
<b>Used Oil Refiner:</b>						
<b>Used Oil Burner:</b>						
<b>Used Oil Market Burner:</b>						
<b>Used Oil Spec Marketer:</b>						
<b>Activity Location:</b>		NY				
<b>County Code:</b>		NY055				
<b>County Name:</b>		MONROE				
<b>Contact Name:</b>		MIKE WOLFE				
<b>Contact Phone No and Ext:</b>		585-654-9308				
<b>Contact Email:</b>						
<b>Contact Address:</b>		1237 , E MAIN ST , ROCHESTER , NY, 14609 , US				
<b>Mailing Address:</b>		PO BOX 67222 , ROCHESTER , NY, 14617 , US				

### Violation/Evaluation Summary

**Note:** NO RECORDS: As of Jan 24 2018, there are no Compliance Monitoring and Enforcement (violation) records associated with this facility (EPA ID).

### Handler Details

<b>Source Type:</b>	I	<b>Used Oil Transporter:</b>	No
<b>Receive Date:</b>	20060101	<b>UO Transfer Fac:</b>	No
<b>Non Notifier:</b>		<b>Used Oil Processor:</b>	No
<b>Acknowledge Flag:</b>		<b>Used Oil Refiner:</b>	No
<b>Acknowledge Date:</b>	20120127	<b>Used Oil Burner:</b>	No
<b>Accessibility:</b>		<b>UO Market Burner:</b>	No
<b>Land Type:</b>	P	<b>UO Spec Marketer:</b>	No
<b>Fed Waste Gen Own:</b>	HQ	<b>Current Site Name:</b>	R P FEDDER CORP
<b>Fed Waste Gen Cd:</b>	N	<b>Location Street No:</b>	1237
<b>Fed Waste Gen Desc:</b>		<b>Location Street 1:</b>	E MAIN ST
<b>ST Waste Gen Own:</b>	NY	<b>Location Street 2:</b>	BASEMENT & 1ST FLOORS
<b>State Waste Gen Cd:</b>	S	<b>Location City:</b>	ROCHESTER
<b>Short Term Gen:</b>	No	<b>Location State:</b>	NY
<b>Importer Activity:</b>	No	<b>Location Zip Code:</b>	14609
<b>Mixed Waste Gen:</b>	No	<b>County Code:</b>	NY055
<b>Transporter:</b>	No	<b>State District:</b>	NYSDEC R8
<b>Transfer Facility:</b>	No	<b>Mailing Street No:</b>	
<b>TSD Activity:</b>	No	<b>Mailing Street 1:</b>	PO BOX 92
<b>Recycler Activity:</b>	No	<b>Mailing Street 2:</b>	
<b>Onsite Burn Exempt:</b>	No	<b>Mailing City:</b>	ROCHESTER
<b>Furnace Exemption:</b>	No	<b>Mailing State:</b>	NY
<b>Underground Inject:</b>	No	<b>Mailing Zip Code:</b>	14601
<b>Off Site Receipt:</b>	No	<b>Mailing Country:</b>	US
<b>Waste Dest Fac:</b>	No	<b>Contact First Name:</b>	KEVIN
<b>Subpart K College:</b>		<b>Contact Middle Initial:</b>	
<b>Subpart K Hospital:</b>		<b>Contact Last Name:</b>	FITZGIBBON
<b>Subpart K Non Profit:</b>		<b>Contact Street No:</b>	
<b>Subpart K Withdraw:</b>		<b>Contact Street 1:</b>	PO BOX 92
<b>Include Ntnl Rprt:</b>		<b>Contact Street 2:</b>	
<b>Reporting Cycle:</b>		<b>Contact City:</b>	ROCHESTER
<b>LQHUU:</b>	No	<b>Contact State:</b>	NY
<b>Trader Importer:</b>		<b>Contact Zip:</b>	14601
<b>Trader Exporter:</b>		<b>Contact Country:</b>	US
<b>Slab Importer:</b>		<b>Contact Phone:</b>	716-288-1600
<b>Slab Exporter:</b>		<b>Contact Phone Ext:</b>	
<b>Current Record:</b>	No	<b>Contact Fax:</b>	
<b>Location Country:</b>	US	<b>Contact Email Addr:</b>	
<b>State District Owner:</b>	NY	<b>Contact Title:</b>	



Map Key	Number of Records	Direction	Distance (mi/ft)	Elev/Diff (ft)	Site	DB
---------	-------------------	-----------	------------------	----------------	------	----

**Handler Details**

<b>Source Type:</b>	I	<b>Used Oil Transporter:</b>	No
<b>Receive Date:</b>	20120126	<b>UO Transfer Fac:</b>	No
<b>Non Notifier:</b>		<b>Used Oil Processor:</b>	No
<b>Acknowledge Flag:</b>		<b>Used Oil Refiner:</b>	No
<b>Acknowledge Date:</b>	20120127	<b>Used Oil Burner:</b>	No
<b>Accessibility:</b>		<b>UO Market Burner:</b>	No
<b>Land Type:</b>	P	<b>UO Spec Marketer:</b>	No
<b>Fed Waste Gen Own:</b>	HQ	<b>Current Site Name:</b>	FEDDER INDUSTRIAL PARK INC
<b>Fed Waste Gen Cd:</b>	N	<b>Location Street No:</b>	1237
<b>Fed Waste Gen Desc:</b>		<b>Location Street 1:</b>	E MAIN ST
<b>ST Waste Gen Own:</b>	NY	<b>Location Street 2:</b>	
<b>State Waste Gen Cd:</b>	S	<b>Location City:</b>	ROCHESTER
<b>Short Term Gen:</b>	No	<b>Location State:</b>	NY
<b>Importer Activity:</b>	No	<b>Location Zip Code:</b>	14609
<b>Mixed Waste Gen:</b>	No	<b>County Code:</b>	NY055
<b>Transporter:</b>	No	<b>State District:</b>	NYSDEC R8
<b>Transfer Facility:</b>	No	<b>Mailing Street No:</b>	
<b>TSD Activity:</b>	No	<b>Mailing Street 1:</b>	PO BOX 67222
<b>Recycler Activity:</b>	No	<b>Mailing Street 2:</b>	
<b>Onsite Burn Exempt:</b>	No	<b>Mailing City:</b>	ROCHESTER
<b>Furnace Exemption:</b>	No	<b>Mailing State:</b>	NY
<b>Underground Inject:</b>	No	<b>Mailing Zip Code:</b>	14617
<b>Off Site Receipt:</b>	No	<b>Mailing Country:</b>	US
<b>Waste Dest Fac:</b>	No	<b>Contact First Name:</b>	MIKE
<b>Subpart K College:</b>	No	<b>Contact Middle Initial:</b>	
<b>Subpart K Hospital:</b>	No	<b>Contact Last Name:</b>	WOLFE
<b>Subpart K Non Profit:</b>	No	<b>Contact Street No:</b>	1237
<b>Subpart K Withdraw:</b>	No	<b>Contact Street 1:</b>	E MAIN ST
<b>Include Ntnl Rprt:</b>		<b>Contact Street 2:</b>	
<b>Reporting Cycle:</b>		<b>Contact City:</b>	ROCHESTER
<b>LQHUU:</b>	No	<b>Contact State:</b>	NY
<b>Trader Importer:</b>		<b>Contact Zip:</b>	14609
<b>Trader Exporter:</b>		<b>Contact Country:</b>	US
<b>Slab Importer:</b>		<b>Contact Phone:</b>	585-654-9308
<b>Slab Exporter:</b>		<b>Contact Phone Ext:</b>	
<b>Current Record:</b>	Yes	<b>Contact Fax:</b>	
<b>Location Country:</b>	US	<b>Contact Email Addr:</b>	
<b>State District Owner:</b>	NY	<b>Contact Title:</b>	SUPERINTENDENT

**Handler Details**

<b>Source Type:</b>	I	<b>Used Oil Transporter:</b>	No
<b>Receive Date:</b>	20070101	<b>UO Transfer Fac:</b>	No
<b>Non Notifier:</b>		<b>Used Oil Processor:</b>	No
<b>Acknowledge Flag:</b>		<b>Used Oil Refiner:</b>	No
<b>Acknowledge Date:</b>	20120127	<b>Used Oil Burner:</b>	No
<b>Accessibility:</b>		<b>UO Market Burner:</b>	No
<b>Land Type:</b>	P	<b>UO Spec Marketer:</b>	No
<b>Fed Waste Gen Own:</b>	HQ	<b>Current Site Name:</b>	R P FEDDER CORP
<b>Fed Waste Gen Cd:</b>	N	<b>Location Street No:</b>	1237
<b>Fed Waste Gen Desc:</b>		<b>Location Street 1:</b>	E MAIN ST
<b>ST Waste Gen Own:</b>	NY	<b>Location Street 2:</b>	BASEMENT & 1ST FLOORS
<b>State Waste Gen Cd:</b>	S	<b>Location City:</b>	ROCHESTER
<b>Short Term Gen:</b>	No	<b>Location State:</b>	NY
<b>Importer Activity:</b>	No	<b>Location Zip Code:</b>	14609
<b>Mixed Waste Gen:</b>	No	<b>County Code:</b>	NY055
<b>Transporter:</b>	No	<b>State District:</b>	NYSDEC R8
<b>Transfer Facility:</b>	No	<b>Mailing Street No:</b>	
<b>TSD Activity:</b>	No	<b>Mailing Street 1:</b>	PO BOX 92
<b>Recycler Activity:</b>	No	<b>Mailing Street 2:</b>	
<b>Onsite Burn Exempt:</b>	No	<b>Mailing City:</b>	ROCHESTER
<b>Furnace Exemption:</b>	No	<b>Mailing State:</b>	NY
<b>Underground Inject:</b>	No	<b>Mailing Zip Code:</b>	14601
<b>Off Site Receipt:</b>	No	<b>Mailing Country:</b>	US
<b>Waste Dest Fac:</b>	No	<b>Contact First Name:</b>	KEVIN

Map Key	Number of Records	Direction	Distance (mi/ft)	Elev/Diff (ft)	Site	DB
Subpart K College:					Contact Middle Initial:	
Subpart K Hospital:					Contact Last Name:	FITZGIBBON
Subpart K Non Profit:					Contact Street No:	
Subpart K Withdraw:					Contact Street 1:	PO BOX 92
Include Ntnl Rprt:					Contact Street 2:	
Reporting Cycle:					Contact City:	ROCHESTER
LQHUUW:	No				Contact State:	NY
Trader Importer:					Contact Zip:	14601
Trader Exporter:					Contact Country:	US
Slab Importer:					Contact Phone:	716-288-1600
Slab Exporter:					Contact Phone Ext:	
Current Record:	No				Contact Fax:	
Location Country:	US				Contact Email Addr:	
State District Owner:	NY				Contact Title:	

#### Handler Details

Source Type:	T	Used Oil Transporter:	No
Receive Date:	20110304	UO Transfer Fac:	No
Non Notifier:		Used Oil Processor:	No
Acknowledge Flag:		Used Oil Refiner:	No
Acknowledge Date:	20120127	Used Oil Burner:	No
Accessibility:		UO Market Burner:	No
Land Type:	P	UO Spec Marketer:	No
Fed Waste Gen Own:	HQ	Current Site Name:	FEDDER INDUSTRIAL PARK INC
Fed Waste Gen Cd:	2	Location Street No:	1237
Fed Waste Gen Desc:	Small Quantity Generator	Location Street 1:	E MAIN ST
ST Waste Gen Own:	NY	Location Street 2:	
State Waste Gen Cd:	S	Location City:	ROCHESTER
Short Term Gen:	Yes	Location State:	NY
Importer Activity:	No	Location Zip Code:	14609
Mixed Waste Gen:	No	County Code:	NY055
Transporter:	No	State District:	NYSDEC R8
Transfer Facility:	No	Mailing Street No:	
TSD Activity:	No	Mailing Street 1:	PO BOX 67222
Recycler Activity:	No	Mailing Street 2:	
Onsite Burn Exempt:	No	Mailing City:	ROCHESTER
Furnace Exemption:	No	Mailing State:	NY
Underground Inject:	No	Mailing Zip Code:	14617
Off Site Receipt:	No	Mailing Country:	US
Waste Dest Fac:	No	Contact First Name:	MIKE
Subpart K College:	No	Contact Middle Initial:	
Subpart K Hospital:	No	Contact Last Name:	WOLFE
Subpart K Non Profit:	No	Contact Street No:	1237
Subpart K Withdraw:	No	Contact Street 1:	E MAIN ST
Include Ntnl Rprt:		Contact Street 2:	
Reporting Cycle:		Contact City:	ROCHESTER
LQHUUW:	No	Contact State:	NY
Trader Importer:		Contact Zip:	14609
Trader Exporter:		Contact Country:	US
Slab Importer:		Contact Phone:	585-654-9308
Slab Exporter:		Contact Phone Ext:	
Current Record:	No	Contact Fax:	
Location Country:	US	Contact Email Addr:	
State District Owner:	NY	Contact Title:	SUPERINTENDENT

#### Handler Details

Source Type:	N	Used Oil Transporter:	No
Receive Date:	19940811	UO Transfer Fac:	No
Non Notifier:		Used Oil Processor:	No
Acknowledge Flag:		Used Oil Refiner:	No
Acknowledge Date:	20120127	Used Oil Burner:	No
Accessibility:		UO Market Burner:	No
Land Type:	P	UO Spec Marketer:	No
Fed Waste Gen Own:	HQ	Current Site Name:	R P FEDDER CORP
Fed Waste Gen Cd:	2	Location Street No:	1237

Map Key	Number of Records	Direction	Distance (mi/ft)	Elev/Diff (ft)	Site	DB
<b>Fed Waste Gen Desc:</b>		Small Quantity Generator			<b>Location Street 1:</b> E MAIN ST	
<b>ST Waste Gen Own:</b>					<b>Location Street 2:</b> BASEMENT & 1ST FLOORS	
<b>State Waste Gen Cd:</b>					<b>Location City:</b> ROCHESTER	
<b>Short Term Gen:</b>	No				<b>Location State:</b> NY	
<b>Importer Activity:</b>	No				<b>Location Zip Code:</b> 14609	
<b>Mixed Waste Gen:</b>	No				<b>County Code:</b> NY055	
<b>Transporter:</b>	No				<b>State District:</b> NYSDEC R8	
<b>Transfer Facility:</b>	No				<b>Mailing Street No:</b>	
<b>TSD Activity:</b>	No				<b>Mailing Street 1:</b> PO BOX 92	
<b>Recycler Activity:</b>	No				<b>Mailing Street 2:</b>	
<b>Onsite Burn Exempt:</b>	No				<b>Mailing City:</b> ROCHESTER	
<b>Furnace Exemption:</b>	No				<b>Mailing State:</b> NY	
<b>Underground Inject:</b>	No				<b>Mailing Zip Code:</b> 14601	
<b>Off Site Receipt:</b>	No				<b>Mailing Country:</b>	
<b>Waste Dest Fac:</b>	No				<b>Contact First Name:</b> KEVIN	
<b>Subpart K College:</b>					<b>Contact Middle Initial:</b>	
<b>Subpart K Hospital:</b>					<b>Contact Last Name:</b> FITZGIBBON	
<b>Subpart K Non Profit:</b>					<b>Contact Street No:</b>	
<b>Subpart K Withdraw:</b>					<b>Contact Street 1:</b> PO BOX 92	
<b>Include Ntnl Rprt:</b>					<b>Contact Street 2:</b>	
<b>Reporting Cycle:</b>					<b>Contact City:</b> ROCHESTER	
<b>LQHUU:</b>	No				<b>Contact State:</b> NY	
<b>Trader Importer:</b>					<b>Contact Zip:</b> 14601	
<b>Trader Exporter:</b>					<b>Contact Country:</b> US	
<b>Slab Importer:</b>					<b>Contact Phone:</b> 716-288-1600	
<b>Slab Exporter:</b>					<b>Contact Phone Ext:</b>	
<b>Current Record:</b>	No				<b>Contact Fax:</b>	
<b>Location Country:</b>	US				<b>Contact Email Addr:</b>	
<b>State District Owner:</b>	NY				<b>Contact Title:</b>	

#### Hazardous Waste Details

**Haz Waste Cd Owner:** HQ  
**Haz Waste Cd:** D019  
**BR Waste Code Active Status:** Yes  
**Waste Code Active Status:** Yes  
**Waste Code Description:** CARBON TETRACHLORIDE  
**Source Type:** I  
**Code Type:** D

**Haz Waste Cd Owner:** HQ  
**Haz Waste Cd:** D022  
**BR Waste Code Active Status:** Yes  
**Waste Code Active Status:** Yes  
**Waste Code Description:** CHLOROFORM  
**Source Type:** I  
**Code Type:** D

**Haz Waste Cd Owner:** HQ  
**Haz Waste Cd:** D043  
**BR Waste Code Active Status:** Yes  
**Waste Code Active Status:** Yes  
**Waste Code Description:** VINYL CHLORIDE  
**Source Type:** I  
**Code Type:** D

**Haz Waste Cd Owner:** HQ  
**Haz Waste Cd:** D001  
**BR Waste Code Active Status:** Yes  
**Waste Code Active Status:** Yes  
**Waste Code Description:** IGNITABLE WASTE  
**Source Type:** T  
**Code Type:** D

**Haz Waste Cd Owner:** HQ  
**Haz Waste Cd:** D018  
**BR Waste Code Active Status:** Yes  
**Waste Code Active Status:** Yes  
**Waste Code Description:** BENZENE  
**Source Type:** T  
**Code Type:** D

**Haz Waste Cd Owner:** HQ  
**Haz Waste Cd:** D028  
**BR Waste Code Active Status:** Yes  
**Waste Code Active Status:** Yes  
**Waste Code Description:** 1,2-DICHLOROETHANE  
**Source Type:** T  
**Code Type:** D

<b>Map Key</b>	<b>Number of Records</b>	<b>Direction</b>	<b>Distance (mi/ft)</b>	<b>Elev/Diff (ft)</b>	<b>Site</b>	<b>DB</b>
<b>Haz Waste Cd Owner:</b>	HQ				<b>Source Type:</b>	I
<b>Haz Waste Cd:</b>	D001				<b>Code Type:</b>	D
<b>BR Waste Code Active Status:</b>	Yes					
<b>Waste Code Active Status:</b>	Yes					
<b>Waste Code Description:</b>	IGNITABLE WASTE					
<b>Haz Waste Cd Owner:</b>	HQ				<b>Source Type:</b>	I
<b>Haz Waste Cd:</b>	D028				<b>Code Type:</b>	D
<b>BR Waste Code Active Status:</b>	Yes					
<b>Waste Code Active Status:</b>	Yes					
<b>Waste Code Description:</b>	1,2-DICHLOROETHANE					
<b>Haz Waste Cd Owner:</b>	HQ				<b>Source Type:</b>	I
<b>Haz Waste Cd:</b>	D029				<b>Code Type:</b>	D
<b>BR Waste Code Active Status:</b>	Yes					
<b>Waste Code Active Status:</b>	Yes					
<b>Waste Code Description:</b>	1,1-DICHLOROETHYLENE					
<b>Haz Waste Cd Owner:</b>	HQ				<b>Source Type:</b>	I
<b>Haz Waste Cd:</b>	D039				<b>Code Type:</b>	D
<b>BR Waste Code Active Status:</b>	Yes					
<b>Waste Code Active Status:</b>	Yes					
<b>Waste Code Description:</b>	TETRACHLOROETHYLENE					
<b>Haz Waste Cd Owner:</b>	HQ				<b>Source Type:</b>	T
<b>Haz Waste Cd:</b>	D019				<b>Code Type:</b>	D
<b>BR Waste Code Active Status:</b>	Yes					
<b>Waste Code Active Status:</b>	Yes					
<b>Waste Code Description:</b>	CARBON TETRACHLORIDE					
<b>Haz Waste Cd Owner:</b>	HQ				<b>Source Type:</b>	T
<b>Haz Waste Cd:</b>	D043				<b>Code Type:</b>	D
<b>BR Waste Code Active Status:</b>	Yes					
<b>Waste Code Active Status:</b>	Yes					
<b>Waste Code Description:</b>	VINYL CHLORIDE					
<b>Haz Waste Cd Owner:</b>	HQ				<b>Source Type:</b>	I
<b>Haz Waste Cd:</b>	D018				<b>Code Type:</b>	D
<b>BR Waste Code Active Status:</b>	Yes					
<b>Waste Code Active Status:</b>	Yes					
<b>Waste Code Description:</b>	BENZENE					
<b>Haz Waste Cd Owner:</b>	HQ				<b>Source Type:</b>	I
<b>Haz Waste Cd:</b>	D040				<b>Code Type:</b>	D
<b>BR Waste Code Active Status:</b>	Yes					
<b>Waste Code Active Status:</b>	Yes					
<b>Waste Code Description:</b>	TRICHLOROETHYLENE					
<b>Haz Waste Cd Owner:</b>	HQ				<b>Source Type:</b>	T
<b>Haz Waste Cd:</b>	D029				<b>Code Type:</b>	D
<b>BR Waste Code Active Status:</b>	Yes					
<b>Waste Code Active Status:</b>	Yes					
<b>Waste Code Description:</b>	1,1-DICHLOROETHYLENE					
<b>Haz Waste Cd Owner:</b>	HQ				<b>Source Type:</b>	T
<b>Haz Waste Cd:</b>	D039				<b>Code Type:</b>	D
<b>BR Waste Code Active Status:</b>	Yes					
<b>Waste Code Active Status:</b>	Yes					
<b>Waste Code Description:</b>	TETRACHLOROETHYLENE					
<b>Haz Waste Cd Owner:</b>	HQ				<b>Source Type:</b>	T
<b>Haz Waste Cd:</b>	D040				<b>Code Type:</b>	D
<b>BR Waste Code Active Status:</b>	Yes					
<b>Waste Code Active Status:</b>	Yes					
<b>Waste Code Description:</b>	TRICHLOROETHYLENE					
<b>Haz Waste Cd Owner:</b>	HQ				<b>Source Type:</b>	N
<b>Haz Waste Cd:</b>	D001				<b>Code Type:</b>	D
<b>BR Waste Code Active Status:</b>	Yes					

Map Key	Number of Records	Direction	Distance (mi/ft)	Elev/Diff (ft)	Site	DB
<b>Waste Code Active Status:</b>		Yes				
<b>Waste Code Description:</b>		IGNITABLE WASTE				
<b>Haz Waste Cd Owner:</b>	HQ				<b>Source Type:</b>	T
<b>Haz Waste Cd:</b>	D002				<b>Code Type:</b>	D
<b>BR Waste Code Active Status:</b>		Yes				
<b>Waste Code Active Status:</b>		Yes				
<b>Waste Code Description:</b>		CORROSIVE WASTE				
<b>Haz Waste Cd Owner:</b>	HQ				<b>Source Type:</b>	T
<b>Haz Waste Cd:</b>	D022				<b>Code Type:</b>	D
<b>BR Waste Code Active Status:</b>		Yes				
<b>Waste Code Active Status:</b>		Yes				
<b>Waste Code Description:</b>		CHLOROFORM				
<b>Haz Waste Cd Owner:</b>	HQ				<b>Source Type:</b>	I
<b>Haz Waste Cd:</b>	D002				<b>Code Type:</b>	D
<b>BR Waste Code Active Status:</b>		Yes				
<b>Waste Code Active Status:</b>		Yes				
<b>Waste Code Description:</b>		CORROSIVE WASTE				
<b>NAICS Details</b>						
<b>Source Type:</b>	T				<b>NAICS Active Status:</b>	Yes
<b>NAICS Cd Owner:</b>	HQ				<b>NAICS Cycle:</b>	2002
<b>NAICS Code:</b>	53139					
<b>NAICS Description:</b>		OTHER ACTIVITIES RELATED TO REAL ESTATE				
<b>Source Type:</b>	I				<b>NAICS Active Status:</b>	Yes
<b>NAICS Cd Owner:</b>	HQ				<b>NAICS Cycle:</b>	2002
<b>NAICS Code:</b>	53112					
<b>NAICS Description:</b>		LESSORS OF NONRESIDENTIAL BUILDINGS (EXCEPT MINIWAREHOUSES)				
<b>Source Type:</b>	T				<b>NAICS Active Status:</b>	Yes
<b>NAICS Cd Owner:</b>	HQ				<b>NAICS Cycle:</b>	2002
<b>NAICS Code:</b>	53112					
<b>NAICS Description:</b>		LESSORS OF NONRESIDENTIAL BUILDINGS (EXCEPT MINIWAREHOUSES)				
<b>Source Type:</b>	I				<b>NAICS Active Status:</b>	Yes
<b>NAICS Cd Owner:</b>	HQ				<b>NAICS Cycle:</b>	2002
<b>NAICS Code:</b>	53139					
<b>NAICS Description:</b>		OTHER ACTIVITIES RELATED TO REAL ESTATE				
<b>Owner/Operator Details</b>						
<b>Owner/Operator Ind:</b>	CO				<b>Country:</b>	US
<b>Name:</b>	R P FEDDER CORP				<b>Zip Code:</b>	14601
<b>Street No:</b>					<b>Phone:</b>	716-288-1600
<b>Street 1:</b>	PO BOX 92				<b>Type:</b>	P
<b>Street 2:</b>					<b>Date Became Current:</b>	
<b>City:</b>	ROCHESTER				<b>Date Ended Current:</b>	
<b>State:</b>	NY					
<b>Source Type:</b>	I					
<b>Owner/Operator Ind:</b>	CO				<b>Country:</b>	US
<b>Name:</b>	FEDDER INDUSTRIAL PARK INC				<b>Zip Code:</b>	14625
<b>Street No:</b>	1237				<b>Phone:</b>	585-544-8981
<b>Street 1:</b>	E MAIN ST				<b>Type:</b>	P
<b>Street 2:</b>					<b>Date Became Current:</b>	19730525
<b>City:</b>	ROCHESTER				<b>Date Ended Current:</b>	
<b>State:</b>	NY					
<b>Source Type:</b>	I					
<b>Owner/Operator Ind:</b>	CP				<b>Country:</b>	US
<b>Name:</b>	FEDDER INDUSTRIAL PARK INC				<b>Zip Code:</b>	
<b>Street No:</b>					<b>Phone:</b>	
<b>Street 1:</b>					<b>Type:</b>	P

Map Key	Number of Records	Direction	Distance (mi/ft)	Elev/Diff (ft)	Site	DB
<b>Street 2:</b>				<b>Date Became Current:</b> 19730525		
<b>City:</b>				<b>Date Ended Current:</b>		
<b>State:</b>						
<b>Source Type:</b>		I				
<b>Owner/Operator Ind:</b>		CO	<b>Country:</b>			
<b>Name:</b>		R P FEDDER CORP	<b>Zip Code:</b>		14601	
<b>Street No:</b>			<b>Phone:</b>		716-288-1600	
<b>Street 1:</b>		PO BOX 92	<b>Type:</b>		P	
<b>Street 2:</b>			<b>Date Became Current:</b>			
<b>City:</b>		ROCHESTER	<b>Date Ended Current:</b>			
<b>State:</b>		NY				
<b>Source Type:</b>		N				
<b>Owner/Operator Ind:</b>		CP	<b>Country:</b>		US	
<b>Name:</b>		R P FEDDER CORP	<b>Zip Code:</b>		14601	
<b>Street No:</b>			<b>Phone:</b>		716-288-1600	
<b>Street 1:</b>		PO BOX 92	<b>Type:</b>		P	
<b>Street 2:</b>			<b>Date Became Current:</b>			
<b>City:</b>		ROCHESTER	<b>Date Ended Current:</b>			
<b>State:</b>		NY				
<b>Source Type:</b>		I				
<b>Owner/Operator Ind:</b>		CP	<b>Country:</b>		US	
<b>Name:</b>		FEDDER INDUSTRIAL PARK INC	<b>Zip Code:</b>		14601	
<b>Street No:</b>			<b>Phone:</b>		716-288-1600	
<b>Street 1:</b>		PO BOX 92	<b>Type:</b>		P	
<b>Street 2:</b>			<b>Date Became Current:</b>			
<b>City:</b>		ROCHESTER	<b>Date Ended Current:</b>			
<b>State:</b>		NY				
<b>Source Type:</b>		T				
<b>Owner/Operator Ind:</b>		CO	<b>Country:</b>		US	
<b>Name:</b>		FEDDER INDUSTRIAL PARK INC	<b>Zip Code:</b>		14625	
<b>Street No:</b>		1237	<b>Phone:</b>		585-544-8981	
<b>Street 1:</b>		E MAIN ST	<b>Type:</b>		P	
<b>Street 2:</b>			<b>Date Became Current:</b>		19730525	
<b>City:</b>		ROCHESTER	<b>Date Ended Current:</b>			
<b>State:</b>		NY				
<b>Source Type:</b>		T				

6 1 of 1 SW 0.01 / 39.78 490.81 / 1 **QUAKER STATE OIL REF CORP** 1221 EAST MAIN STREET ROCHESTER NY 14609 **UST**

<b>Site ID:</b>	49000	<b>Expiry:</b>	N/A
<b>Site Status:</b>	Unregulated/Closed	<b>County:</b>	Monroe
<b>Program No:</b>	8-227005	<b>UTM X:</b>	290302.17928
<b>Program Type Code:</b>	PBS	<b>UTM Y:</b>	4781985.84537
<b>Program Type:</b>	Petroleum Bulk Storage Program	<b>Site Type:</b>	Unknown

**Tank Information**

<b>Tank ID:</b>	152197
<b>Tank No:</b>	002
<b>Tank Model:</b>	
<b>Pipe Model:</b>	
<b>Tank Location:</b>	5
<b>Tank Location Desc:</b>	Underground
<b>Tank Status:</b>	3
<b>Tank Status Desc:</b>	Closed - Removed
<b>Install Date:</b>	1976-07-01 00:00:00
<b>Capacity (gal):</b>	3000
<b>Tank Type:</b>	01
<b>Tank Type Desc:</b>	Steel/Carbon Steel/Iron
<b>Test Method:</b>	05
<b>Date Tested:</b>	1987-06-01 00:00:00

<i>Map Key</i>	<i>Number of Records</i>	<i>Direction</i>	<i>Distance (mi/ft)</i>	<i>Elev/Diff (ft)</i>	<i>Site</i>	<i>DB</i>
----------------	--------------------------	------------------	-------------------------	-----------------------	-------------	-----------

**Next Test:**  
**Close Date:** 1987-09-01 00:00:00  
**Registered:** True  
**Modified By:** TRANSLAT  
**Last Modified:** 2017-04-14 14:30:47.863000000  
**Program No:** 8-227005

**Material Information**

**Material Code:** 0013  
**Material Name:** lube oil  
**Percent:** 100.00

**Equipment Information**

**Equipment:** F00  
**Code Name:** None  
**Type:** Pipe External Protection

**Equipment:** D02  
**Code Name:** Galvanized Steel  
**Type:** Pipe Type

**Equipment:** H99  
**Code Name:** Other  
**Type:** Tank Leak Detection

**Equipment:** A00  
**Code Name:** None  
**Type:** Tank Internal Protection

**Equipment:** C00  
**Code Name:** No Piping  
**Type:** Pipe Location

**Equipment:** B00  
**Code Name:** None  
**Type:** Tank External Protection

**Equipment:** G00  
**Code Name:** None  
**Type:** Tank Secondary Containment

**Equipment:** I00  
**Code Name:** None  
**Type:** Overfill

**Equipment:** J02  
**Code Name:** Suction Dispenser  
**Type:** Dispenser

**Tank Information**

**Tank ID:** 152198  
**Tank No:** 003  
**Tank Model:**  
**Pipe Model:**  
**Tank Location:** 5  
**Tank Location Desc:** Underground  
**Tank Status:** 3  
**Tank Status Desc:** Closed - Removed  
**Install Date:** 1976-07-01 00:00:00  
**Capacity (gal):** 3000  
**Tank Type:** 01  
**Tank Type Desc:** Steel/Carbon Steel/Iron

<b>Map Key</b>	<b>Number of Records</b>	<b>Direction</b>	<b>Distance (mi/ft)</b>	<b>Elev/Diff (ft)</b>	<b>Site</b>	<b>DB</b>
<b>Test Method:</b>		05				
<b>Date Tested:</b>		1987-06-01 00:00:00				
<b>Next Test:</b>						
<b>Close Date:</b>		1987-09-01 00:00:00				
<b>Registered:</b>		True				
<b>Modified By:</b>		TRANSLAT				
<b>Last Modified:</b>		2017-04-14 14:30:47.863000000				
<b>Program No:</b>		8-227005				

**Material Information**

**Material Code:** 0013  
**Material Name:** lube oil  
**Percent:** 100.00

**Equipment Information**

**Equipment:** D02  
**Code Name:** Galvanized Steel  
**Type:** Pipe Type

**Equipment:** F00  
**Code Name:** None  
**Type:** Pipe External Protection

**Equipment:** I00  
**Code Name:** None  
**Type:** Overfill

**Equipment:** B00  
**Code Name:** None  
**Type:** Tank External Protection

**Equipment:** C00  
**Code Name:** No Piping  
**Type:** Pipe Location

**Equipment:** H99  
**Code Name:** Other  
**Type:** Tank Leak Detection

**Equipment:** G00  
**Code Name:** None  
**Type:** Tank Secondary Containment

**Equipment:** J02  
**Code Name:** Suction Dispenser  
**Type:** Dispenser

**Equipment:** A00  
**Code Name:** None  
**Type:** Tank Internal Protection

**Tank Information**

**Tank ID:** 152199  
**Tank No:** 004  
**Tank Model:**  
**Pipe Model:**  
**Tank Location:** 5  
**Tank Location Desc:** Underground  
**Tank Status:** 3  
**Tank Status Desc:** Closed - Removed  
**Install Date:** 1976-07-01 00:00:00  
**Capacity (gal):** 3000



<b>Map Key</b>	<b>Number of Records</b>	<b>Direction</b>	<b>Distance (mi/ft)</b>	<b>Elev/Diff (ft)</b>	<b>Site</b>	<b>DB</b>
<b>Tank Type:</b>		01				
<b>Tank Type Desc:</b>		Steel/Carbon Steel/Iron				
<b>Test Method:</b>		05				
<b>Date Tested:</b>		1987-06-01 00:00:00				
<b>Next Test:</b>						
<b>Close Date:</b>		1987-09-01 00:00:00				
<b>Registered:</b>		True				
<b>Modified By:</b>		TRANSLAT				
<b>Last Modified:</b>		2017-04-14 14:30:47.863000000				
<b>Program No:</b>		8-227005				

**Material Information**

**Material Code:** 0013  
**Material Name:** lube oil  
**Percent:** 100.00

**Equipment Information**

**Equipment:** D02  
**Code Name:** Galvanized Steel  
**Type:** Pipe Type

**Equipment:** G00  
**Code Name:** None  
**Type:** Tank Secondary Containment

**Equipment:** C00  
**Code Name:** No Piping  
**Type:** Pipe Location

**Equipment:** J02  
**Code Name:** Suction Dispenser  
**Type:** Dispenser

**Equipment:** A00  
**Code Name:** None  
**Type:** Tank Internal Protection

**Equipment:** H99  
**Code Name:** Other  
**Type:** Tank Leak Detection

**Equipment:** F00  
**Code Name:** None  
**Type:** Pipe External Protection

**Equipment:** I00  
**Code Name:** None  
**Type:** Overfill

**Equipment:** B00  
**Code Name:** None  
**Type:** Tank External Protection

**Tank Information**

**Tank ID:** 152196  
**Tank No:** 001  
**Tank Model:**  
**Pipe Model:**  
**Tank Location:** 5  
**Tank Location Desc:** Underground  
**Tank Status:** 3  
**Tank Status Desc:** Closed - Removed

Map Key	Number of Records	Direction	Distance (mi/ft)	Elev/Diff (ft)	Site	DB
<b>Install Date:</b>			1976-07-01 00:00:00			
<b>Capacity (gal):</b>			3000			
<b>Tank Type:</b>			01			
<b>Tank Type Desc:</b>			Steel/Carbon Steel/Iron			
<b>Test Method:</b>			05			
<b>Date Tested:</b>			1987-06-01 00:00:00			
<b>Next Test:</b>						
<b>Close Date:</b>			1987-09-01 00:00:00			
<b>Registered:</b>			True			
<b>Modified By:</b>			TRANSLAT			
<b>Last Modified:</b>			2017-04-14 14:30:47.863000000			
<b>Program No:</b>			8-227005			

**Material Information**

**Material Code:** 0013  
**Material Name:** lube oil  
**Percent:** 100.00

**Equipment Information**

**Equipment:** B00  
**Code Name:** None  
**Type:** Tank External Protection

**Equipment:** J02  
**Code Name:** Suction Dispenser  
**Type:** Dispenser

**Equipment:** I00  
**Code Name:** None  
**Type:** Overfill

**Equipment:** A00  
**Code Name:** None  
**Type:** Tank Internal Protection

**Equipment:** G00  
**Code Name:** None  
**Type:** Tank Secondary Containment

**Equipment:** C00  
**Code Name:** No Piping  
**Type:** Pipe Location

**Equipment:** D02  
**Code Name:** Galvanized Steel  
**Type:** Pipe Type

**Equipment:** H99  
**Code Name:** Other  
**Type:** Tank Leak Detection

**Equipment:** F00  
**Code Name:** None  
**Type:** Pipe External Protection

**Affiliation Information**

**Affiliation Type:** 07  
**Affiliation Name:** Mail Contact  
**Affiliation Sub Type:** NNN  
**Company:** QUAKER STATE OIL REF CORP  
**Contact Title:**  
**Contact Name:**

<b>Map Key</b>	<b>Number of Records</b>	<b>Direction</b>	<b>Distance (mi/ft)</b>	<b>Elev/Diff (ft)</b>	<b>Site</b>	<b>DB</b>
<b>Address1:</b>			BOX 989 255 ELM STREET			
<b>Address2:</b>						
<b>City:</b>			OIL CITY			
<b>State:</b>			PA			
<b>Zipcode:</b>			16301			
<b>Country Code:</b>			001			
<b>Phone:</b>			(716) 288-9370			
<b>Phone Ext:</b>						
<b>Email:</b>						
<b>Fax:</b>						
<b>Modified By:</b>			TRANSLAT			
<b>Last Modified:</b>			2004-03-04 12:32:17.637000000			

**Affiliation Information**

**Affiliation Type:** 04  
**Affiliation Name:** Facility Operator  
**Affiliation Sub Type:** NNN  
**Company:** QUAKER STATE OIL REF CORP  
**Contact Title:**  
**Contact Name:** QUAKER STATE OIL REF CORP  
**Address1:**  
**Address2:**  
**City:**  
**State:** NN  
**Zipcode:**  
**Country Code:** 001  
**Phone:** (716) 288-9370  
**Phone Ext:**  
**Email:**  
**Fax:**  
**Modified By:** TRANSLAT  
**Last Modified:** 2004-03-04 12:32:17.653000000

**Affiliation Information**

**Affiliation Type:** 11  
**Affiliation Name:** Emergency Contact  
**Affiliation Sub Type:** NNN  
**Company:** QUAKER STATE OIL REF CORP  
**Contact Title:**  
**Contact Name:** ARLENE HOSEY  
**Address1:**  
**Address2:**  
**City:**  
**State:** NN  
**Zipcode:**  
**Country Code:** 001  
**Phone:** (315) 697-2245  
**Phone Ext:**  
**Email:**  
**Fax:**  
**Modified By:** TRANSLAT  
**Last Modified:** 2004-03-04 12:32:17.653000000

**Affiliation Information**

**Affiliation Type:** 01  
**Affiliation Name:** Facility Owner  
**Affiliation Sub Type:** ZZZ  
**Company:** QUAKER STATE OIL REF CORP  
**Contact Title:**  
**Contact Name:**  
**Address1:** BOX 989 255 ELM STREET  
**Address2:**

Map Key	Number of Records	Direction	Distance (mi/ft)	Elev/Diff (ft)	Site	DB
City:		OIL CITY				
State:		PA				
Zipcode:		16301				
Country Code:		001				
Phone:		(716) 288-9370				
Phone Ext:						
Email:						
Fax:						
Modified By:		TRANSLAT				
Last Modified:		2004-03-04 12:32:17.637000000				

<u>7</u>	1 of 11	WSW	0.01 / 42.40	492.80 / 3	FIRST STUDENT INC #20060 1185 EAST MAIN STREET ROCHESTER NY 14609	AST
Site ID:		50202		Expiry:		2018/05/13
Site Status:		Active		County:		Monroe
Site Type:		Trucking/Transportation/Fleet Operation		UTM X:		290250.71058
Program No:		8-439215		UTM Y:		4781958.34360
Program Type Code:		PBS				
Program Type:		Petroleum Bulk Storage Program				

#### Tank Information

Tank ID:	159494
Tank No:	002A
Tank Model:	
Pipe Model:	
Tank Location:	3
Tank Location Desc:	Aboveground on saddles, legs, stilts, rack or cradle
Tank Status:	1
Tank Status Desc:	In Service
Install Date:	2003-04-01 00:00:00
Capacity (Gal):	265
Tank Type:	01
Tank Type Desc:	Steel/Carbon Steel/Iron
Test Method:	NN
Date Tested:	
Next Test:	
Close Date:	
Registered:	True
Modified By:	MAPERSSO
Last Modified:	2017-04-14 14:30:47.863000000
Prog No:	8-439215

#### Material Information

Material Code:	0022
Material Name:	waste oil/used oil
Percent:	100.00

#### Equipment Information

Equipment:	A00
Code Name:	None
Type:	Tank Internal Protection
Equipment:	J00
Code Name:	None
Type:	Dispenser
Equipment:	D00
Code Name:	No Piping
Type:	Pipe Type

<b>Map Key</b>	<b>Number of Records</b>	<b>Direction</b>	<b>Distance (mi/ft)</b>	<b>Elev/Diff (ft)</b>	<b>Site</b>	<b>DB</b>
<b>Equipment:</b>		F00				
<b>Code Name:</b>		None				
<b>Type:</b>		Pipe External Protection				
<b>Equipment:</b>		E00				
<b>Code Name:</b>		None				
<b>Type:</b>		Piping Secondary Containment				
<b>Equipment:</b>		G01				
<b>Code Name:</b>		Diking (Aboveground)				
<b>Type:</b>		Tank Secondary Containment				
<b>Equipment:</b>		L00				
<b>Code Name:</b>		None				
<b>Type:</b>		Piping Leak Detection				
<b>Equipment:</b>		C00				
<b>Code Name:</b>		No Piping				
<b>Type:</b>		Pipe Location				
<b>Equipment:</b>		I04				
<b>Code Name:</b>		Product Level Gauge (A/G)				
<b>Type:</b>		Overfill				
<b>Equipment:</b>		H00				
<b>Code Name:</b>		None				
<b>Type:</b>		Tank Leak Detection				
<b>Equipment:</b>		B01				
<b>Code Name:</b>		Painted/Asphalt Coating				
<b>Type:</b>		Tank External Protection				
<b>Equipment:</b>		K00				
<b>Code Name:</b>		None				
<b>Type:</b>		Spill Prevention				

#### **Tank Information**

**Tank ID:** 154143  
**Tank No:** 003  
**Tank Model:**  
**Pipe Model:**  
**Tank Location:** 3  
**Tank Location Desc:** Aboveground on saddles, legs, stilts, rack or cradle  
**Tank Status:** 1  
**Tank Status Desc:** In Service  
**Install Date:** 1989-12-01 00:00:00  
**Capacity (Gal):** 265  
**Tank Type:** 01  
**Tank Type Desc:** Steel/Carbon Steel/Iron  
**Test Method:** NN  
**Date Tested:**  
**Next Test:**  
**Close Date:**  
**Registered:** True  
**Modified By:** MAPERSSO  
**Last Modified:** 2017-04-14 14:30:47.863000000  
**Prog No:** 8-439215

#### **Material Information**

**Material Code:** 0015  
**Material Name:** motor oil  
**Percent:** 100.00

<i>Map Key</i>	<i>Number of Records</i>	<i>Direction</i>	<i>Distance (mi/ft)</i>	<i>Elev/Diff (ft)</i>	<i>Site</i>	<i>DB</i>
----------------	--------------------------	------------------	-------------------------	-----------------------	-------------	-----------

**Equipment Information**

<b>Equipment:</b>	C01
<b>Code Name:</b>	Aboveground
<b>Type:</b>	Pipe Location
<b>Equipment:</b>	D02
<b>Code Name:</b>	Galvanized Steel
<b>Type:</b>	Pipe Type
<b>Equipment:</b>	K00
<b>Code Name:</b>	None
<b>Type:</b>	Spill Prevention
<b>Equipment:</b>	B01
<b>Code Name:</b>	Painted/Asphalt Coating
<b>Type:</b>	Tank External Protection
<b>Equipment:</b>	H00
<b>Code Name:</b>	None
<b>Type:</b>	Tank Leak Detection
<b>Equipment:</b>	J02
<b>Code Name:</b>	Suction Dispenser
<b>Type:</b>	Dispenser
<b>Equipment:</b>	L09
<b>Code Name:</b>	Exempt Suction Piping
<b>Type:</b>	Piping Leak Detection
<b>Equipment:</b>	G01
<b>Code Name:</b>	Diking (Aboveground)
<b>Type:</b>	Tank Secondary Containment
<b>Equipment:</b>	A00
<b>Code Name:</b>	None
<b>Type:</b>	Tank Internal Protection
<b>Equipment:</b>	F00
<b>Code Name:</b>	None
<b>Type:</b>	Pipe External Protection
<b>Equipment:</b>	E01
<b>Code Name:</b>	Diking (AG only)
<b>Type:</b>	Piping Secondary Containment
<b>Equipment:</b>	I04
<b>Code Name:</b>	Product Level Gauge (A/G)
<b>Type:</b>	Overfill

**Tank Information**

<b>Tank ID:</b>	159495
<b>Tank No:</b>	002B
<b>Tank Model:</b>	
<b>Pipe Model:</b>	
<b>Tank Location:</b>	3
<b>Tank Location Desc:</b>	Aboveground on saddles, legs, stilts, rack or cradle
<b>Tank Status:</b>	4
<b>Tank Status Desc:</b>	Closed - In Place
<b>Install Date:</b>	2003-04-01 00:00:00
<b>Capacity (Gal):</b>	250
<b>Tank Type:</b>	01
<b>Tank Type Desc:</b>	Steel/Carbon Steel/Iron
<b>Test Method:</b>	NN
<b>Date Tested:</b>	
<b>Next Test:</b>	

**Close Date:** 2013-01-17 00:00:00  
**Registered:** True  
**Modified By:** MAPERSSO  
**Last Modified:** 2017-04-14 14:30:47.863000000  
**Prog No:** 8-439215

**Material Information**

**Material Code:** 0022  
**Material Name:** waste oil/used oil  
**Percent:** 100.00

**Equipment Information**

**Equipment:** G01  
**Code Name:** Diking (Aboveground)  
**Type:** Tank Secondary Containment

**Equipment:** C00  
**Code Name:** No Piping  
**Type:** Pipe Location

**Equipment:** F00  
**Code Name:** None  
**Type:** Pipe External Protection

**Equipment:** I04  
**Code Name:** Product Level Gauge (A/G)  
**Type:** Overfill

**Equipment:** H00  
**Code Name:** None  
**Type:** Tank Leak Detection

**Equipment:** D00  
**Code Name:** No Piping  
**Type:** Pipe Type

**Equipment:** E00  
**Code Name:** None  
**Type:** Piping Secondary Containment

**Equipment:** J00  
**Code Name:** None  
**Type:** Dispenser

**Equipment:** K00  
**Code Name:** None  
**Type:** Spill Prevention

**Equipment:** B01  
**Code Name:** Painted/Asphalt Coating  
**Type:** Tank External Protection

**Equipment:** A00  
**Code Name:** None  
**Type:** Tank Internal Protection

**Equipment:** L00  
**Code Name:** None  
**Type:** Piping Leak Detection

**Tank Information**

**Tank ID:** 159496

<b>Map Key</b>	<b>Number of Records</b>	<b>Direction</b>	<b>Distance (mi/ft)</b>	<b>Elev/Diff (ft)</b>	<b>Site</b>	<b>DB</b>
<b>Tank No:</b>		004				
<b>Tank Model:</b>						
<b>Pipe Model:</b>						
<b>Tank Location:</b>		3				
<b>Tank Location Desc:</b>			Aboveground on saddles, legs, stilts, rack or cradle			
<b>Tank Status:</b>		4				
<b>Tank Status Desc:</b>			Closed - In Place			
<b>Install Date:</b>			2003-04-01 00:00:00			
<b>Capacity (Gal):</b>			180			
<b>Tank Type:</b>			01			
<b>Tank Type Desc:</b>			Steel/Carbon Steel/Iron			
<b>Test Method:</b>			NN			
<b>Date Tested:</b>						
<b>Next Test:</b>						
<b>Close Date:</b>			2013-01-17 00:00:00			
<b>Registered:</b>			True			
<b>Modified By:</b>			MAPERSSO			
<b>Last Modified:</b>			2017-04-14 14:30:47.863000000			
<b>Prog No:</b>			8-439215			

**Material Information**

**Material Code:** 0013  
**Material Name:** lube oil  
**Percent:** 100.00

**Equipment Information**

**Equipment:** B01  
**Code Name:** Painted/Asphalt Coating  
**Type:** Tank External Protection

**Equipment:** C00  
**Code Name:** No Piping  
**Type:** Pipe Location

**Equipment:** K00  
**Code Name:** None  
**Type:** Spill Prevention

**Equipment:** J03  
**Code Name:** Gravity  
**Type:** Dispenser

**Equipment:** E00  
**Code Name:** None  
**Type:** Piping Secondary Containment

**Equipment:** H00  
**Code Name:** None  
**Type:** Tank Leak Detection

**Equipment:** I04  
**Code Name:** Product Level Gauge (A/G)  
**Type:** Overfill

**Equipment:** A00  
**Code Name:** None  
**Type:** Tank Internal Protection

**Equipment:** F00  
**Code Name:** None  
**Type:** Pipe External Protection

**Equipment:** D00  
**Code Name:** No Piping  
**Type:** Pipe Type



<b>Map Key</b>	<b>Number of Records</b>	<b>Direction</b>	<b>Distance (mi/ft)</b>	<b>Elev/Diff (ft)</b>	<b>Site</b>	<b>DB</b>
----------------	--------------------------	------------------	-------------------------	-----------------------	-------------	-----------

**Equipment:** G01  
**Code Name:** Diking (Aboveground)  
**Type:** Tank Secondary Containment

**Equipment:** L00  
**Code Name:** None  
**Type:** Piping Leak Detection

**Affiliation Information**

**Affiliation Type:** 11  
**Affiliation Name:** Emergency Contact  
**Affiliation Sub Type:** NNN  
**Company:** FIRST STUDENT INC  
**Contact Title:**  
**Contact Name:** EVAN WEXLER  
**Address1:**  
**Address2:**  
**City:**  
**State:** NN  
**Zipcode:**  
**Country Code:** 999  
**Phone:** (585) 746-2415  
**Phone Ext:**  
**Email:**  
**Fax:**  
**Modified By:** SCCOPE  
**Last Modified:** 2017-11-20 10:16:02.503000000

**Affiliation Information**

**Affiliation Type:** 07  
**Affiliation Name:** Mail Contact  
**Affiliation Sub Type:** NNN  
**Company:** FIRST STUDENT INC  
**Contact Title:**  
**Contact Name:** EVAN WEXLER  
**Address1:** C/O STRATA ENVIRONMENTAL  
**Address2:** 110 PERIMETER PARK, SUITE E  
**City:** KNOXVILLE  
**State:** TN  
**Zipcode:** 37922  
**Country Code:** 001  
**Phone:** (865) 539-2077  
**Phone Ext:**  
**Email:** TOBY.BURNSIDE@FIRSTGROUP.COM  
**Fax:**  
**Modified By:** SCCOPE  
**Last Modified:** 2017-11-20 10:16:02.520000000

**Affiliation Information**

**Affiliation Type:** 04  
**Affiliation Name:** Facility Operator  
**Affiliation Sub Type:** NNN  
**Company:** FIRST STUDENT INC #20060  
**Contact Title:**  
**Contact Name:** EVAN WEXLER  
**Address1:**  
**Address2:**  
**City:**  
**State:** NN  
**Zipcode:**  
**Country Code:** 001

Map Key	Number of Records	Direction	Distance (mi/ft)	Elev/Diff (ft)	Site	DB
<b>Phone:</b> <b>Phone Ext:</b> <b>Email:</b> <b>Fax:</b> <b>Modified By:</b> <b>Last Modified:</b>		(585) 288-7730    SCCOPE 2017-11-20 10:16:02.497000000				
<b><u>Affiliation Information</u></b>						
<b>Affiliation Type:</b> <b>Affiliation Name:</b> <b>Affiliation Sub Type:</b> <b>Company:</b> <b>Contact Title:</b> <b>Contact Name:</b> <b>Address1:</b> <b>Address2:</b> <b>City:</b> <b>State:</b> <b>Zipcode:</b> <b>Country Code:</b> <b>Phone:</b> <b>Phone Ext:</b> <b>Email:</b> <b>Fax:</b> <b>Modified By:</b> <b>Last Modified:</b>		01 Facility Owner E FIRST STUDENT INC LOCATION MANAGER EVAN WEXLER 600 VINE STREET, SUITE 1400  CINCINNATI OH 45202 001 (513) 241-2200   SCCOPE 2017-11-20 10:16:02.510000000				
<u>7</u>	2 of 11	WSW	0.01 / 42.40	492.80 / 3	FIRST STUDENT, INC. #20060 1185 EAST MAIN STREET ROCHESTER NY 14609	FINDS/FRS
<b>Registry ID:</b> <b>FIPS Code:</b> <b>Program Acronyms:</b> <b>HUC Code:</b> <b>Site Type Name:</b> <b>Location Description:</b> <b>Supplemental Location:</b> <b>Create Date:</b> <b>Update Date:</b> <b>Interest Types:</b> <b>SIC Codes:</b> <b>SIC Code Descriptions:</b> <b>NAICS Codes:</b> <b>NAICS Code Descriptions:</b> <b>Conveyor:</b> <b>Federal Facility Code:</b> <b>Federal Agency Name:</b> <b>Tribal Land Code:</b> <b>Tribal Land Name:</b> <b>Congressional Dist No.:</b> <b>Census Block Code:</b> <b>EPA Region Code:</b> <b>County Name:</b> <b>US/Mexico Border Ind:</b> <b>Latitude:</b> <b>Longitude:</b> <b>Reference Point:</b> <b>Coord Collection Method:</b> <b>Accuracy Value:</b> <b>Datum:</b> <b>Source:</b> <b>Facility Detail Rprt URL:</b>		110061665121  ICIS 04140101 STATIONARY  30-OCT-2014 05:50:09 05-JUN-2015 12:45:44 ENFORCEMENT/COMPLIANCE ACTIVITY  FRS-GEOCODE     28 360550059002008 02 MONROE  43.16173 -77.5802 CENTER OF A FACILITY OR STATION ADDRESS MATCHING-HOUSE NUMBER 30 NAD83 http://ofmpub.epa.gov/enviro/fii_query_detail.disp_program_facility?p_registry_id=110061665121				

Map Key	Number of Records	Direction	Distance (mi/ft)	Elev/Diff (ft)	Site	DB
<u>7</u>	3 of 11	WSW	0.01 / 42.40	492.80 / 3	LAILAW TRANSIT INC 1185 E MAIN ST ROCHESTER NY 14609	FINDS/FRS
<b>Registry ID:</b> 110004556551 <b>FIPS Code:</b> 36055 <b>Program Acronyms:</b> RCRAINFO <b>HUC Code:</b> 04140101 <b>Site Type Name:</b> STATIONARY <b>Location Description:</b> <b>Supplemental Location:</b> <b>Create Date:</b> 01-MAR-2000 00:00:00 <b>Update Date:</b> 09-AUG-2010 08:08:12 <b>Interest Types:</b> CESQG <b>SIC Codes:</b> <b>SIC Code Descriptions:</b> <b>NAICS Codes:</b> <b>NAICS Code Descriptions:</b> <b>Conveyor:</b> FRS-GEOCODE <b>Federal Facility Code:</b> <b>Federal Agency Name:</b> <b>Tribal Land Code:</b> <b>Tribal Land Name:</b> <b>Congressional Dist No.:</b> 28 <b>Census Block Code:</b> 360550059002008 <b>EPA Region Code:</b> 02 <b>County Name:</b> MONROE <b>US/Mexico Border Ind:</b> <b>Latitude:</b> 43.16173 <b>Longitude:</b> -77.5802 <b>Reference Point:</b> CENTER OF A FACILITY OR STATION <b>Coord Collection Method:</b> ADDRESS MATCHING-HOUSE NUMBER <b>Accuracy Value:</b> 30 <b>Datum:</b> NAD83 <b>Source:</b> <b>Facility Detail Rprt URL:</b> <a href="http://ofmpub.epa.gov/enviro/fii_query_detail.disp_program_facility?p_registry_id=110004556551">http://ofmpub.epa.gov/enviro/fii_query_detail.disp_program_facility?p_registry_id=110004556551</a>						

<u>7</u>	4 of 11	WSW	0.01 / 42.40	492.80 / 3	FIRST STUDENT INC # 20060 1185 EAST MAIN STREET ROCHESTER NY 14609	ICIS
<b>EPA Region:</b> 02 <b>FRS Facility UIN:</b> 110061665121 <b>Program Syst ID:</b> 3600039325 <b>Prog Sys Acronym:</b> ICIS <b>Permit Type:</b> <b>Federal Facility ID:</b> <b>Tribal Land Code:</b> <b>County:</b> Monroe <b>Latitude:</b> 43.16049 <b>Longitude:</b> -77.58057 <b>Enf Act Forum Dsc:</b> <b>Fac NAICS Code:</b> <b>Facility SIC Code:</b> <b>--Details--</b> <b>EA Identifier:</b> <b>EA Type Code:</b> <b>EA Type Desc:</b> <b>EA Name:</b>						

<u>7</u>	5 of 11	WSW	0.01 / 42.40	492.80 / 3	NATIONAL SCHOOL BUS 1185 EAST MAIN STREET ROCHESTER NY	LST
<b>Spill No:</b> 9515421 <b>Site ID:</b> 191847 <b>DER Facility ID:</b> 160003 <b>CID:</b> 323 <b>Program Type:</b> ER <b>SWIS Code:</b> 2814 <b>Contribute Factor:</b> Tank Test Failure <b>Spill Date:</b> 1996-02-29 15:00:00 <b>Rcvd Date:</b> 1996-02-29 15:36:00 <b>CAC Date:</b> 2009-05-20 00:00:00 <b>Insp Date:</b> 2008-07-28 00:00:00 <b>Close Date:</b> 2009-05-27 00:00:00 <b>Create Date:</b> 1996-02-29 00:00:00 <b>Update Date:</b> 2009-05-27 15:46:41.383000000						

Map Key	Number of Records	Direction	Distance (mi/ft)	Elev/Diff (ft)	Site	DB
---------	-------------------	-----------	------------------	----------------	------	----

<b>Water Body:</b>					<b>DEC Region:</b>	8
<b>Source:</b>	Commercial/Industrial				<b>Lead DEC:</b>	MFZAMIAR
<b>Class:</b>	B3				<b>Reported by:</b>	Tank Tester
<b>Meets Std:</b>	False				<b>Referred to:</b>	
<b>Penalty:</b>	False				<b>County:</b>	Monroe
<b>REM Phase:</b>	0				<b>Latitude:</b>	43.161699080
<b>After Hours:</b>	False				<b>Longitude:</b>	-77.580419160
<b>UST Trust:</b>	True					
<b>Caller Remark:</b>						

**DEC Remark:**

Spiller Information

<b>Spiller Name:</b>	DAN MOROTINI	<b>Spiller Zip:</b>	
<b>Spiller Company:</b>	NATIONAL SCHOOL BUS	<b>Spiller Country:</b>	001
<b>Spiller Address:</b>	1185 EAST MAIN STREET	<b>Contact Name:</b>	DAN MOROTINI
<b>Spiller City:</b>	ROCHESTER	<b>Contact Phone:</b>	(716) 288-3048
<b>Spiller State:</b>	ZZ	<b>Contact Ext:</b>	

Material Information

<b>OP Unit ID:</b>	1026518	<b>Med Air:</b>	No
<b>OU:</b>	01	<b>Med in Air:</b>	No
<b>Material ID:</b>	556552	<b>Med GW:</b>	No
<b>Material Code:</b>	0008	<b>Med SW:</b>	No
<b>Material Name:</b>	diesel	<b>Med DW:</b>	No
<b>CAS No:</b>		<b>Med Sewer:</b>	No
<b>Material Family:</b>	Petroleum	<b>Med Surf:</b>	No
<b>Quantity:</b>	.00	<b>Med Subway:</b>	No
<b>Units:</b>	G	<b>Med Utility:</b>	No
<b>Recovered:</b>	.00	<b>Oxygenate:</b>	
<b>Med Soil:</b>	Yes		

Tank Test Information

<b>Spill Tank ID:</b>	1544421	<b>Source:</b>	
<b>Tank No:</b>	1	<b>Leak Rate:</b>	7.80
<b>Tank Size:</b>	8000	<b>Gross Fail:</b>	
<b>Material:</b>	0008	<b>Modified by:</b>	Spills
<b>EPA UST:</b>		<b>Last Modified:</b>	2004-10-01 04:00:45.140000000
<b>UST:</b>		<b>Test Method:</b>	03
<b>Cause:</b>		<b>Test Method 1:</b>	Horner EZ Check I or II

<u>7</u>	6 of 11	WSW	0.01 / 42.40	492.80 / 3	NATIONAL SCHOOL BUS 1185 EAST MAIN STREET ROCHESTER NY 14609	LST
----------	---------	-----	--------------	------------	--	-----

<b>Spill No:</b>	9000661	<b>Spill Date:</b>	1990-04-19 10:00:00
<b>Site ID:</b>	191845	<b>Rcvd Date:</b>	1990-04-19 10:30:00
<b>DER Facility ID:</b>	49470	<b>CAC Date:</b>	1990-05-16 00:00:00
<b>CID:</b>		<b>Insp Date:</b>	
<b>Program Type:</b>	ER	<b>Close Date:</b>	1990-05-16 00:00:00
<b>SWIS Code:</b>	2814	<b>Create Date:</b>	1990-04-24 00:00:00
<b>Contribute Factor:</b>	Tank Test Failure	<b>Update Date:</b>	2011-05-31 13:42:03.547000000
<b>Water Body:</b>		<b>DEC Region:</b>	8
<b>Source:</b>	Commercial/Industrial	<b>Lead DEC:</b>	JRMARCHI
<b>Class:</b>	C3	<b>Reported by:</b>	Tank Tester
<b>Meets Std:</b>	True	<b>Referred to:</b>	
<b>Penalty:</b>	False	<b>County:</b>	Monroe
<b>REM Phase:</b>	0	<b>Latitude:</b>	43.161699080
<b>After Hours:</b>	False	<b>Longitude:</b>	-77.580419160
<b>UST Trust:</b>	True		
<b>Caller Remark:</b>			

Map Key	Number of Records	Direction	Distance (mi/ft)	Elev/Diff (ft)	Site	DB
---------	-------------------	-----------	------------------	----------------	------	----

DEC Remark:

**Spiller Information**

<b>Spiller Name:</b>		<b>Spiller Zip:</b>	
<b>Spiller Company:</b>	NATINAL SCHOOL BUS	<b>Spiller Country:</b>	001
<b>Spiller Address:</b>	1185 EAST MAIN ST	<b>Contact Name:</b>	
<b>Spiller City:</b>	ROCHESTER	<b>Contact Phone:</b>	
<b>Spiller State:</b>	NY	<b>Contact Ext:</b>	

**Material Information**

<b>OP Unit ID:</b>	940323	<b>Med Air:</b>	No
<b>OU:</b>	01	<b>Med in Air:</b>	No
<b>Material ID:</b>	439034	<b>Med GW:</b>	Yes
<b>Material Code:</b>	0009	<b>Med SW:</b>	No
<b>Material Name:</b>	gasoline	<b>Med DW:</b>	No
<b>CAS No:</b>		<b>Med Sewer:</b>	No
<b>Material Family:</b>	Petroleum	<b>Med Surf:</b>	No
<b>Quantity:</b>	.00	<b>Med Subway:</b>	No
<b>Units:</b>	G	<b>Med Utility:</b>	No
<b>Recovered:</b>	.00	<b>Oxygenate:</b>	
<b>Med Soil:</b>	No		

**Tank Test Information**

<b>Spill Tank ID:</b>	1536965	<b>Source:</b>	
<b>Tank No:</b>		<b>Leak Rate:</b>	.00
<b>Tank Size:</b>	0	<b>Gross Fail:</b>	
<b>Material:</b>	0009	<b>Modified by:</b>	Spills
<b>EPA UST:</b>		<b>Last Modified:</b>	2004-10-01 04:00:45.14000000
<b>UST:</b>		<b>Test Method:</b>	00
<b>Cause:</b>		<b>Test Method 1:</b>	Unknown

<u>7</u>	7 of 11	WSW	0.01 / 42.40	492.80 / 3	LAILAW TRANSIT 1185 E MAIN ST ROCHESTER NY 14609	NY MANIFEST
----------	---------	-----	--------------	------------	--	-------------

<b>RCRA ID:</b>	NYR000076984	<b>Mailing Street 2:</b>	
<b>Handler Name:</b>	LAILAW TRANSIT	<b>Mailing City:</b>	ROCHESTER
<b>Contact Name:</b>	JERRY ADELL	<b>Mailing State:</b>	NY
<b>Location State:</b>	NY	<b>Mailing Zip:</b>	14609
<b>Location Zip Ext:</b>		<b>Mailing Zip Extension:</b>	
<b>Location Country:</b>	USA	<b>Mailing Country:</b>	USA
<b>Location County:</b>	MONROE	<b>Business Phone No:</b>	7162887790
<b>Mailing Street 1:</b>	1185 E MAIN ST		

**Manifest Data 1999**

<b>Manifest No:</b>	ILA8436168
<b>Sequence No:</b>	01
<b>Generator RCRA ID No:</b>	NYR000076984
<b>Generator Shipped Date:</b>	09/29/1999
<b>TSDF RCRA ID No:</b>	ILD980613913
<b>TSDF Received Date:</b>	10/12/1999
<b>Transporter 1 RCRA ID No:</b>	ILD984908202
<b>Transporter 1 State ID:</b>	UPW151288
<b>Transporter 1 Received Date:</b>	09/29/1999
<b>Transporter 2 RCRA ID No:</b>	SCD987574647
<b>Transporter 2 State ID:</b>	UPW203954
<b>Transporter 2 Received Date:</b>	10/04/1999
<b>Number of Containers 1:</b>	001

<b>Map Key</b>	<b>Number of Records</b>	<b>Direction</b>	<b>Distance (mi/ft)</b>	<b>Elev/Diff (ft)</b>	<b>Site</b>	<b>DB</b>
<b>Type of Container 1:</b>					DM-Metal drums, barrels, kegs	
<b>Quantity of Waste 1:</b>					00004	
<b>Units of Quantity 1:</b>					G-Gallons (liquids only)	
<b>Specific Gravity 1:</b>					01.00	
<b>Handling Method 1:</b>					R-Material recovery of more than 75 percent of the total material	
<b>Waste Code 1 1:</b>					D006	
<b>Waste Code 2 1:</b>						
<b>Waste Code 3 1:</b>						
<b>Waste Code 4 1:</b>						
<b>Waste Code 5 1:</b>						
<b>Number of Containers 2:</b>						
<b>Type of Container 2:</b>						
<b>Quantity of Waste 2:</b>						
<b>Units of Quantity 2:</b>						
<b>Specific Gravity 2:</b>						
<b>Handling Method 2:</b>						
<b>Waste Code 1 2:</b>						
<b>Waste Code 2 2:</b>						
<b>Waste Code 3 2:</b>						
<b>Waste Code 4 2:</b>						
<b>Waste Code 5 2:</b>						
<b>Number of Containers 3:</b>						
<b>Type of Container 3:</b>						
<b>Quantity of Waste 3:</b>						
<b>Units of Quantity 3:</b>						
<b>Specific Gravity 3:</b>						
<b>Handling Method 3:</b>						
<b>Waste Code 1 3:</b>						
<b>Waste Code 2 3:</b>						
<b>Waste Code 3 3:</b>						
<b>Waste Code 4 3:</b>						
<b>Waste Code 5 3:</b>						
<b>Number of Containers 4:</b>						
<b>Type of Container 4:</b>						
<b>Quantity of Waste 4:</b>						
<b>Units of Quantity 4:</b>						
<b>Specific Gravity 4:</b>						
<b>Handling Method 4:</b>						
<b>Waste Code 1 4:</b>						
<b>Waste Code 2 4:</b>						
<b>Waste Code 3 4:</b>						
<b>Waste Code 4 4:</b>						
<b>Waste Code 5 4:</b>						

**Manifest Data 1999**

<b>Manifest No:</b>	NYC5189578
<b>Sequence No:</b>	01
<b>Generator RCRA ID No:</b>	NYR000076984
<b>Generator Shipped Date:</b>	09/29/1999
<b>TSDf RCRA ID No:</b>	KYD053348108
<b>TSDf Received Date:</b>	10/08/1999
<b>Transporter 1 RCRA ID No:</b>	ILD984908202
<b>Transporter 1 State ID:</b>	NYMF6725
<b>Transporter 1 Received Date:</b>	09/29/1999
<b>Transporter 2 RCRA ID No:</b>	SCD987574647
<b>Transporter 2 State ID:</b>	T397061L
<b>Transporter 2 Received Date:</b>	10/04/1999
<b>Number of Containers 1:</b>	002
<b>Type of Container 1:</b>	DM-Metal drums, barrels, kegs
<b>Quantity of Waste 1:</b>	00842
<b>Units of Quantity 1:</b>	P-Pounds
<b>Specific Gravity 1:</b>	01.00
<b>Handling Method 1:</b>	B-Incineration, heat recovery, burning
<b>Waste Code 1 1:</b>	D001
<b>Waste Code 2 1:</b>	
<b>Waste Code 3 1:</b>	
<b>Waste Code 4 1:</b>	

<b>Map Key</b>	<b>Number of Records</b>	<b>Direction</b>	<b>Distance (mi/ft)</b>	<b>Elev/Diff (ft)</b>	<b>Site</b>	<b>DB</b>
<b>Waste Code 5 1:</b>						
<b>Number of Containers 2:</b>		001				
<b>Type of Container 2:</b>		DM-Metal drums, barrels, kegs				
<b>Quantity of Waste 2:</b>		00398				
<b>Units of Quantity 2:</b>		P-Pounds				
<b>Specific Gravity 2:</b>		01.00				
<b>Handling Method 2:</b>		B-Incineration, heat recovery, burning				
<b>Waste Code 1 2:</b>		F003				
<b>Waste Code 2 2:</b>						
<b>Waste Code 3 2:</b>						
<b>Waste Code 4 2:</b>						
<b>Waste Code 5 2:</b>						
<b>Number of Containers 3:</b>		001				
<b>Type of Container 3:</b>		DM-Metal drums, barrels, kegs				
<b>Quantity of Waste 3:</b>		00458				
<b>Units of Quantity 3:</b>		P-Pounds				
<b>Specific Gravity 3:</b>		01.00				
<b>Handling Method 3:</b>		B-Incineration, heat recovery, burning				
<b>Waste Code 1 3:</b>		D001				
<b>Waste Code 2 3:</b>						
<b>Waste Code 3 3:</b>						
<b>Waste Code 4 3:</b>						
<b>Waste Code 5 3:</b>						
<b>Number of Containers 4:</b>						
<b>Type of Container 4:</b>						
<b>Quantity of Waste 4:</b>						
<b>Units of Quantity 4:</b>						
<b>Specific Gravity 4:</b>						
<b>Handling Method 4:</b>						
<b>Waste Code 1 4:</b>						
<b>Waste Code 2 4:</b>						
<b>Waste Code 3 4:</b>						
<b>Waste Code 4 4:</b>						
<b>Waste Code 5 4:</b>						

**Manifest Data 2016**

<b>Manifest Tracking No:</b>	005401065SKS
<b>Page No:</b>	1
<b>Item Line No:</b>	1
<b>Gen RCRA ID:</b>	NYR000076984
<b>Gen Sign Date:</b>	2016-05-10
<b>TSDf RCRA ID:</b>	NYD980753784
<b>TSDf Sign Date:</b>	2016-05-10
<b>Transporter 1 RCRA ID:</b>	TXR000081205
<b>Transporter 1 Sign Date:</b>	2016-05-10
<b>Transporter 2 RCRA ID:</b>	
<b>Transporter 2 Sign Date:</b>	
<b>Import Ind:</b>	No
<b>Export Ind:</b>	No
<b>Discr Quantity Ind:</b>	No
<b>Discr Type Ind:</b>	No
<b>Discr Residue Ind:</b>	No
<b>Discr Partial Reject Ind:</b>	No
<b>Discr Full Reject Ind:</b>	No
<b>Manifest Ref No:</b>	
<b>Alt Facility RCRA ID:</b>	
<b>Alt Facility Sign Date:</b>	
<b>No of Containers:</b>	1
<b>Container Type Code:</b>	DM-Metal drums, barrels, kegs
<b>Waste Qty:</b>	8
<b>Unit of Measure:</b>	G-Gallons (liquids only)
<b>Specific Gravity:</b>	1
<b>Handling Type Code:</b>	R-Material recovery of more than 75 percent of the total material
<b>Mgmt Method Type Code:</b>	H141
<b>Waste Code 1:</b>	D039
<b>Waste Code 2:</b>	
<b>Waste Code 3:</b>	

Map Key	Number of Records	Direction	Distance (mi/ft)	Elev/Diff (ft)	Site	DB
---------	-------------------	-----------	------------------	----------------	------	----

Waste Code 4:  
Waste Code 5:  
Waste Code 6:

**Manifest Data 2016**

**Manifest Tracking No:** 005415062SKS  
**Page No:** 1  
**Item Line No:** 1  
**Gen RCRA ID:** NYR000076984  
**Gen Sign Date:** 2016-04-01  
**TSD RCRA ID:** NYD980753784  
**TSD Sign Date:** 2016-04-01  
**Transporter 1 RCRA ID:** TXR000081205  
**Transporter 1 Sign Date:** 2016-04-01  
**Transporter 2 RCRA ID:**  
**Transporter 2 Sign Date:**  
**Import Ind:** No  
**Export Ind:** No  
**Discr Quantity Ind:** No  
**Discr Type Ind:** No  
**Discr Residue Ind:** No  
**Discr Partial Reject Ind:** No  
**Discr Full Reject Ind:** No  
**Manifest Ref No:**  
**Alt Facility RCRA ID:**  
**Alt Facility Sign Date:**  
**No of Containers:** 1  
**Container Type Code:** DM-Metal drums, barrels, kegs  
**Waste Qty:** 15  
**Unit of Measure:** G-Gallons (liquids only)  
**Specific Gravity:** 1  
**Handling Type Code:** R-Material recovery of more than 75 percent of the total material  
**Mgmt Method Type Code:** H141  
**Waste Code 1:** D039  
**Waste Code 2:**  
**Waste Code 3:**  
**Waste Code 4:**  
**Waste Code 5:**  
**Waste Code 6:**

<u>7</u>	8 of 11	WSW	0.01 / 42.40	492.80 / 3	LIDLAW TRANSIT INC 1185 E MAIN ST ROCHESTER NY 14609	RCRA CESQG
----------	---------	-----	-----------------	---------------	--	------------

**EPA Handler ID:** NYR000076984  
**Land Type Code:** P  
**Land Type Desc:** Private  
**Federal Waste Generator Code:** 3  
**Gen Status Univ Code:** CEG  
**Gen Status Univ Desc:** Conditionally Exempt Small Quantity Generator  
**Importer Activity:** No  
**Mixed Waste Generator:** No  
**Transporter Activity:** No  
**Transfer Facility:** No  
**Recycler Activity:** No  
**Onsite Burner Exemption:** No  
**Furnace Exemption:** No  
**Underground Inject Activity:** No  
**Receives Waste from Offsite:** No  
**TSD Type:** ----  
**TSD Activity:** No  
**Corrective Action Univ:** No  
**Action has been Imposed:** No  
**Action under 3004 (U)(V):** No  
**Institutional Control Indicator:** N  
**Used Oil Transporter:**



Map Key	Number of Records	Direction	Distance (mi/ft)	Elev/Diff (ft)	Site	DB
---------	-------------------	-----------	------------------	----------------	------	----

**Used Oil Transfer Facility:**

**Used Oil Processor:**

**Used Oil Refiner:**

**Used Oil Burner:**

**Used Oil Market Burner:**

**Used Oil Spec Marketer:**

**Activity Location:**

NY

**County Code:**

NY055

**County Name:**

MONROE

**Contact Name:**

JERRY ADELL SR

**Contact Phone No and Exten:**

716-288-7730

**Contact Email:**

**Contact Address:**

1185 , E MAIN ST , ROCHESTER , NY , 14609 , US

**Mailing Address:**

1185 , E MAIN ST , ROCHESTER , NY , 14609 , US

**Violation/Evaluation Summary**

**Note:** NO RECORDS: As of Jan 24 2018, there are no Compliance Monitoring and Enforcement (violation) records associated with this facility (EPA ID).

**Handler Details**

<b>Source Type:</b>	I	<b>Used Oil Transporter:</b>	No
<b>Receive Date:</b>	20060101	<b>UO Transfer Fac:</b>	No
<b>Non Notifier:</b>		<b>Used Oil Processor:</b>	No
<b>Acknowledge Flag:</b>		<b>Used Oil Refiner:</b>	No
<b>Acknowledge Date:</b>		<b>Used Oil Burner:</b>	No
<b>Accessibility:</b>		<b>UO Market Burner:</b>	No
<b>Land Type:</b>	P	<b>UO Spec Marketer:</b>	No
<b>Fed Waste Gen Own:</b>	HQ	<b>Current Site Name:</b>	LAIDLAW TRANSIT INC
<b>Fed Waste Gen Cd:</b>	3	<b>Location Street No:</b>	1185
<b>Fed Waste Gen Desc:</b>	Conditionally Exempt Small Quantity	<b>Location Street 1:</b>	E MAIN ST
<b>ST Waste Gen Own:</b>	NY	<b>Location Street 2:</b>	
<b>State Waste Gen Cd:</b>	S	<b>Location City:</b>	ROCHESTER
<b>Short Term Gen:</b>	No	<b>Location State:</b>	NY
<b>Importer Activity:</b>	No	<b>Location Zip Code:</b>	14609
<b>Mixed Waste Gen:</b>	No	<b>County Code:</b>	NY055
<b>Transporter:</b>	No	<b>State District:</b>	NYSDEC R8
<b>Transfer Facility:</b>	No	<b>Mailing Street No:</b>	1185
<b>TSD Activity:</b>	No	<b>Mailing Street 1:</b>	E MAIN ST
<b>Recycler Activity:</b>	No	<b>Mailing Street 2:</b>	
<b>Onsite Burn Exempt:</b>	No	<b>Mailing City:</b>	ROCHESTER
<b>Furnace Exemption:</b>	No	<b>Mailing State:</b>	NY
<b>Underground Inject:</b>	No	<b>Mailing Zip Code:</b>	14609
<b>Off Site Receipt:</b>	No	<b>Mailing Country:</b>	US
<b>Waste Dest Fac:</b>	No	<b>Contact First Name:</b>	JERRY
<b>Subpart K College:</b>		<b>Contact Middle Initial:</b>	
<b>Subpart K Hospital:</b>		<b>Contact Last Name:</b>	ADELL SR
<b>Subpart K Non Profit:</b>		<b>Contact Street No:</b>	1185
<b>Subpart K Withdraw:</b>		<b>Contact Street 1:</b>	E MAIN ST
<b>Include Ntnl Rprt:</b>		<b>Contact Street 2:</b>	
<b>Reporting Cycle:</b>		<b>Contact City:</b>	ROCHESTER
<b>LQHUU:</b>	No	<b>Contact State:</b>	NY
<b>Trader Importer:</b>		<b>Contact Zip:</b>	14609
<b>Trader Exporter:</b>		<b>Contact Country:</b>	US
<b>Slab Importer:</b>		<b>Contact Phone:</b>	716-288-7730
<b>Slab Exporter:</b>		<b>Contact Phone Ext:</b>	
<b>Current Record:</b>	No	<b>Contact Fax:</b>	
<b>Location Country:</b>	US	<b>Contact Email Addr:</b>	
<b>State District Owner:</b>	NY	<b>Contact Title:</b>	

**Handler Details**

<b>Source Type:</b>	I	<b>Used Oil Transporter:</b>	No
<b>Receive Date:</b>	20070101	<b>UO Transfer Fac:</b>	No
<b>Non Notifier:</b>		<b>Used Oil Processor:</b>	No

Map Key	Number of Records	Direction	Distance (mi/ft)	Elev/Diff (ft)	Site	DB
<b>Acknowledge Flag:</b>					<b>Used Oil Refiner:</b>	No
<b>Acknowledge Date:</b>					<b>Used Oil Burner:</b>	No
<b>Accessibility:</b>					<b>UO Market Burner:</b>	No
<b>Land Type:</b>	P				<b>UO Spec Marketer:</b>	No
<b>Fed Waste Gen Own:</b>	HQ				<b>Current Site Name:</b>	LAIDLAW TRANSIT INC
<b>Fed Waste Gen Cd:</b>	3				<b>Location Street No:</b>	1185
<b>Fed Waste Gen Desc:</b>	Conditionally Exempt Small Quantity				<b>Location Street 1:</b>	E MAIN ST
<b>ST Waste Gen Own:</b>	NY				<b>Location Street 2:</b>	
<b>State Waste Gen Cd:</b>	S				<b>Location City:</b>	ROCHESTER
<b>Short Term Gen:</b>	No				<b>Location State:</b>	NY
<b>Importer Activity:</b>	No				<b>Location Zip Code:</b>	14609
<b>Mixed Waste Gen:</b>	No				<b>County Code:</b>	NY055
<b>Transporter:</b>	No				<b>State District:</b>	NYSDEC R8
<b>Transfer Facility:</b>	No				<b>Mailing Street No:</b>	1185
<b>TSD Activity:</b>	No				<b>Mailing Street 1:</b>	E MAIN ST
<b>Recycler Activity:</b>	No				<b>Mailing Street 2:</b>	
<b>Onsite Burn Exempt:</b>	No				<b>Mailing City:</b>	ROCHESTER
<b>Furnace Exemption:</b>	No				<b>Mailing State:</b>	NY
<b>Underground Inject:</b>	No				<b>Mailing Zip Code:</b>	14609
<b>Off Site Receipt:</b>	No				<b>Mailing Country:</b>	US
<b>Waste Dest Fac:</b>	No				<b>Contact First Name:</b>	JERRY
<b>Subpart K College:</b>					<b>Contact Middle Initial:</b>	
<b>Subpart K Hospital:</b>					<b>Contact Last Name:</b>	ADELL SR
<b>Subpart K Non Profit:</b>					<b>Contact Street No:</b>	1185
<b>Subpart K Withdraw:</b>					<b>Contact Street 1:</b>	E MAIN ST
<b>Include Ntnl Rprt:</b>					<b>Contact Street 2:</b>	
<b>Reporting Cycle:</b>					<b>Contact City:</b>	ROCHESTER
<b>LQHUU:</b>	No				<b>Contact State:</b>	NY
<b>Trader Importer:</b>					<b>Contact Zip:</b>	14609
<b>Trader Exporter:</b>					<b>Contact Country:</b>	US
<b>Slab Importer:</b>					<b>Contact Phone:</b>	716-288-7730
<b>Slab Exporter:</b>					<b>Contact Phone Ext:</b>	
<b>Current Record:</b>	Yes				<b>Contact Fax:</b>	
<b>Location Country:</b>	US				<b>Contact Email Addr:</b>	
<b>State District Owner:</b>	NY				<b>Contact Title:</b>	

#### Handler Details

<b>Source Type:</b>	N				<b>Used Oil Transporter:</b>	No
<b>Receive Date:</b>	19990927				<b>UO Transfer Fac:</b>	No
<b>Non Notifier:</b>					<b>Used Oil Processor:</b>	No
<b>Acknowledge Flag:</b>					<b>Used Oil Refiner:</b>	No
<b>Acknowledge Date:</b>	19991004				<b>Used Oil Burner:</b>	No
<b>Accessibility:</b>					<b>UO Market Burner:</b>	No
<b>Land Type:</b>	P				<b>UO Spec Marketer:</b>	No
<b>Fed Waste Gen Own:</b>	HQ				<b>Current Site Name:</b>	LAIDLAW TRANSIT INC
<b>Fed Waste Gen Cd:</b>	2				<b>Location Street No:</b>	1185
<b>Fed Waste Gen Desc:</b>	Small Quantity Generator				<b>Location Street 1:</b>	E MAIN ST
<b>ST Waste Gen Own:</b>					<b>Location Street 2:</b>	
<b>State Waste Gen Cd:</b>					<b>Location City:</b>	ROCHESTER
<b>Short Term Gen:</b>	No				<b>Location State:</b>	NY
<b>Importer Activity:</b>	No				<b>Location Zip Code:</b>	14609
<b>Mixed Waste Gen:</b>	No				<b>County Code:</b>	NY055
<b>Transporter:</b>	No				<b>State District:</b>	NYSDEC R8
<b>Transfer Facility:</b>	No				<b>Mailing Street No:</b>	1185
<b>TSD Activity:</b>	No				<b>Mailing Street 1:</b>	E MAIN ST
<b>Recycler Activity:</b>	No				<b>Mailing Street 2:</b>	
<b>Onsite Burn Exempt:</b>	No				<b>Mailing City:</b>	ROCHESTER
<b>Furnace Exemption:</b>	No				<b>Mailing State:</b>	NY
<b>Underground Inject:</b>	No				<b>Mailing Zip Code:</b>	14609
<b>Off Site Receipt:</b>	No				<b>Mailing Country:</b>	
<b>Waste Dest Fac:</b>	No				<b>Contact First Name:</b>	JERRY
<b>Subpart K College:</b>					<b>Contact Middle Initial:</b>	
<b>Subpart K Hospital:</b>					<b>Contact Last Name:</b>	ADELL SR
<b>Subpart K Non Profit:</b>					<b>Contact Street No:</b>	
<b>Subpart K Withdraw:</b>					<b>Contact Street 1:</b>	1185 E MAIN ST
<b>Include Ntnl Rprt:</b>					<b>Contact Street 2:</b>	
<b>Reporting Cycle:</b>					<b>Contact City:</b>	ROCHESTER

Map Key	Number of Records	Direction	Distance (mi/ft)	Elev/Diff (ft)	Site	DB
LQHUW:	No				Contact State:	NY
Trader Importer:					Contact Zip:	14609
Trader Exporter:					Contact Country:	US
Slab Importer:					Contact Phone:	716-288-7730
Slab Exporter:					Contact Phone Ext:	
Current Record:	No				Contact Fax:	
Location Country:	US				Contact Email Addr:	
State District Owner:	NY				Contact Title:	

#### Hazardous Waste Details

Haz Waste Cd Owner:	HQ	Source Type:	N
Haz Waste Cd:	D001	Code Type:	D
BR Waste Code Active Status:	Yes		
Waste Code Active Status:	Yes		
Waste Code Description:	IGNITABLE WASTE		

Haz Waste Cd Owner:	HQ	Source Type:	N
Haz Waste Cd:	F003	Code Type:	F
BR Waste Code Active Status:	Yes		
Waste Code Active Status:	Yes		
Waste Code Description:	THE FOLLOWING SPENT NONHALOGENATED SOLVENTS: XYLENE, ACETONE, ETHYL ACETATE, ETHYL BENZENE, ETHYL ETHER, METHYL ISOBUTYL KETONE, N-BUTYL ALCOHOL, CYCLOHEXANONE, AND METHANOL; ALL SPENT SOLVENT MIXTURES/BLENDS CONTAINING, BEFORE USE, ONLY THE ABOVE SPENT NONHALOGENATED SOLVENTS; AND ALL SPENT SOLVENT MIXTURES/BLENDS CONTAINING, BEFORE USE, ONE OR MORE OF THE ABOVE NONHALOGENATED SOLVENTS, AND A TOTAL OF TEN PERCENT OR MORE (BY VOLUME) OF ONE OR MORE OF THOSE SOLVENTS LISTED IN F001, F002, F004, AND F005; AND STILL BOTTOMS FROM THE RECOVERY OF THESE SPENT SOLVENTS AND SPENT SOLVENT MIXTURES.		

Haz Waste Cd Owner:	HQ	Source Type:	N
Haz Waste Cd:	D039	Code Type:	D
BR Waste Code Active Status:	Yes		
Waste Code Active Status:	Yes		
Waste Code Description:	TETRACHLOROETHYLENE		

Haz Waste Cd Owner:	HQ	Source Type:	N
Haz Waste Cd:	D000	Code Type:	D
BR Waste Code Active Status:	No		
Waste Code Active Status:	No		
Waste Code Description:	DESCRIPTION		

#### Owner/Operator Details

Owner/Operator Ind:	CO	Country:	US
Name:	LAILAW TRANSIT INC	Zip Code:	14609
Street No:		Phone:	716-288-7730
Street 1:	1185 E MAIN ST	Type:	P
Street 2:		Date Became Current:	
City:	ROCHESTER	Date Ended Current:	
State:	NY		
Source Type:	I		

Owner/Operator Ind:	CP	Country:	US
Name:	LAILAW TRANSIT INC	Zip Code:	14609
Street No:		Phone:	716-288-7730
Street 1:	1185 E MAIN ST	Type:	P
Street 2:		Date Became Current:	
City:	ROCHESTER	Date Ended Current:	
State:	NY		
Source Type:	I		

Owner/Operator Ind:	CO	Country:	US
Name:	LAILAW TRANSIT INC	Zip Code:	14609
Street No:		Phone:	716-288-7730
Street 1:	1185 E MAIN ST	Type:	P
Street 2:		Date Became Current:	

Map Key	Number of Records	Direction	Distance (mi/ft)	Elev/Diff (ft)	Site	DB
City:	ROCHESTER				Date Ended Current:	
State:	NY					
Source Type:	N					

7 9 of 11 WSW 0.01 / 42.40 492.80 / 3 LAIDLAW ENVIRONMENTAL 1185 EAST MAIN STREET ROCHESTER NY NY SPILLS

**Spill No:** 9904476 **Spill Date:** 1999-07-15 14:30:00  
**Site ID:** 191848 **Rcvd Date:** 1999-07-15 15:22:00  
**DER Facility ID:** 160003 **CAC Date:**  
**CID:** 252 **Insp Date:**  
**Program Type:** ER **Close Date:** 1999-07-16 00:00:00  
**SWIS Code:** 2814 **Create Date:** 1999-07-15 00:00:00  
**Contribute Factor:** Other **Update Date:** 1999-07-16 00:00:00  
**Water Body:** **DEC Region:** 8  
**Source:** Commercial/Industrial **Lead DEC:** DLTILTON  
**Class:** D4 **Reported by:** Other  
**Meets Std:** False **Referred to:**  
**Penalty:** False **County:** Monroe  
**REM Phase:** 0 **Latitude:** 43.161699080  
**After Hours:** False **Longitude:** -77.580419160  
**UST Trust:** False  
**Caller Remark:**

**DEC Remark:**

Spiller Information

**Spiller Name:** MARY ELLEN **Spiller Zip:**  
**Spiller Company:** SAFETY KLEEN **Spiller Country:** 001  
**Spiller Address:** WEST HENRIETTA ROAD **Contact Name:** UNK  
**Spiller City:** AVON **Contact Phone:** (716) 288-7790  
**Spiller State:** NY **Contact Ext:**

Material Information

**OP Unit ID:** 1083298 **Med Air:** No  
**OU:** 01 **Med Ind Air:** No  
**Material ID:** 304356 **Med GW:** No  
**Material Code:** 2200A **Med SW:** No  
**Material Name:** fumaric acid **Med DW:** No  
**CAS No:** 00110178 **Med Sewer:** No  
**Material Family:** Hazardous Material **Med Surf:** No  
**Quantity:** 1.00 **Med Subway:** No  
**Units:** G **Med Utility:** No  
**Recovered:** 1.00 **Oxygenate:**  
**Med Soil:** Yes

7 10 of 11 WSW 0.01 / 42.40 492.80 / 3 NATIONAL SCHOOL BUS 1185 EAST MAIN STREET ROCHESTER NY NY SPILLS

**Spill No:** 9301614 **Spill Date:** 1993-05-04 12:00:00  
**Site ID:** 191846 **Rcvd Date:** 1993-05-04 07:00:00  
**DER Facility ID:** 160003 **CAC Date:** 1993-05-04 00:00:00  
**CID:** **Insp Date:**  
**Program Type:** ER **Close Date:** 1993-05-04 00:00:00  
**SWIS Code:** 2814 **Create Date:** 1993-05-06 00:00:00  
**Contribute Factor:** Equipment Failure **Update Date:** 2014-05-07 13:12:33.537000000  
**Water Body:** **DEC Region:** 8  
**Source:** Commercial/Industrial **Lead DEC:** PCLINDEN  
**Class:** B3 **Reported by:** Citizen  
**Meets Std:** True **Referred to:**

Map Key	Number of Records	Direction	Distance (mi/ft)	Elev/Diff (ft)	Site	DB
<b>Penalty:</b>	False				<b>County:</b> Monroe	
<b>REM Phase:</b>	0				<b>Latitude:</b> 43.161699080	
<b>After Hours:</b>	True				<b>Longitude:</b> -77.580419160	
<b>UST Trust:</b>	False					
<b>Caller Remark:</b>						
<b>DEC Remark:</b>						

**Spiller Information**

<b>Spiller Name:</b>		<b>Spiller Zip:</b>	
<b>Spiller Company:</b>	NATIONAL SCHOOL BUS	<b>Spiller Country:</b>	001
<b>Spiller Address:</b>	SAME	<b>Contact Name:</b>	
<b>Spiller City:</b>		<b>Contact Phone:</b>	
<b>Spiller State:</b>	ZZ	<b>Contact Ext:</b>	

**Material Information**

<b>OP Unit ID:</b>	980127	<b>Med Air:</b>	No
<b>OU:</b>	01	<b>Med Ind Air:</b>	No
<b>Material ID:</b>	398788	<b>Med GW:</b>	No
<b>Material Code:</b>	0008	<b>Med SW:</b>	No
<b>Material Name:</b>	diesel	<b>Med DW:</b>	No
<b>CAS No:</b>		<b>Med Sewer:</b>	No
<b>Material Family:</b>	Petroleum	<b>Med Surf:</b>	No
<b>Quantity:</b>	50.00	<b>Med Subway:</b>	No
<b>Units:</b>	G	<b>Med Utility:</b>	No
<b>Recovered:</b>	.00	<b>Oxygenate:</b>	
<b>Med Soil:</b>	Yes		

<u>7</u>	11 of 11	WSW	0.01 / 42.40	492.80 / 3	FIRST STUDENT INC #20060 1185 EAST MAIN STREET ROCHESTER NY 14609	UST
<b>Site ID:</b>	50202	<b>Expiry:</b>	2018/05/13			
<b>Site Status:</b>	Active	<b>County:</b>	Monroe			
<b>Program No:</b>	8-439215	<b>UTM X:</b>	290250.71058			
<b>Program Type Code:</b>	PBS	<b>UTM Y:</b>	4781958.34360			
<b>Program Type:</b>	Petroleum Bulk Storage Program	<b>Site Type:</b>	Trucking/Transportation/Fleet Operation			

**Tank Information**

<b>Tank ID:</b>	176605
<b>Tank No:</b>	001
<b>Tank Model:</b>	
<b>Pipe Model:</b>	
<b>Tank Location:</b>	5
<b>Tank Location Desc:</b>	Underground
<b>Tank Status:</b>	1
<b>Tank Status Desc:</b>	In Service
<b>Install Date:</b>	1996-08-01 00:00:00
<b>Capacity (gal):</b>	10000
<b>Tank Type:</b>	04
<b>Tank Type Desc:</b>	Fiberglass Coated Steel
<b>Test Method:</b>	-
<b>Date Tested:</b>	
<b>Next Test:</b>	
<b>Close Date:</b>	
<b>Registered:</b>	True
<b>Modified By:</b>	MJBARBER
<b>Last Modified:</b>	2017-11-06 15:28:24.063000000
<b>Program No:</b>	8-439215

<i>Map Key</i>	<i>Number of Records</i>	<i>Direction</i>	<i>Distance (mi/ft)</i>	<i>Elev/Diff (ft)</i>	<i>Site</i>	<i>DB</i>
----------------	--------------------------	------------------	-------------------------	-----------------------	-------------	-----------

**Material Information**

**Material Code:** 0008  
**Material Name:** diesel  
**Percent:** 100.00

**Equipment Information**

**Equipment:** F05  
**Code Name:** Jacketed  
**Type:** Pipe External Protection

**Equipment:** D11  
**Code Name:** Flexible Piping  
**Type:** Pipe Type

**Equipment:** F99  
**Code Name:** Other  
**Type:** Pipe External Protection

**Equipment:** A00  
**Code Name:** None  
**Type:** Tank Internal Protection

**Equipment:** J01  
**Code Name:** Pressurized Dispenser  
**Type:** Dispenser

**Equipment:** G04  
**Code Name:** Double-Walled (Underground)  
**Type:** Tank Secondary Containment

**Equipment:** I03  
**Code Name:** Automatic Shut-Off  
**Type:** Overfill

**Equipment:** K01  
**Code Name:** Catch Basin  
**Type:** Spill Prevention

**Equipment:** C02  
**Code Name:** Underground/On-ground  
**Type:** Pipe Location

**Equipment:** H05  
**Code Name:** In-Tank System (ATG)  
**Type:** Tank Leak Detection

**Equipment:** L07  
**Code Name:** Pressurized Piping Leak Detector  
**Type:** Piping Leak Detection

**Equipment:** B04  
**Code Name:** Fiberglass  
**Type:** Tank External Protection

**Equipment:** L01  
**Code Name:** Interstitial - Electronic Monitoring  
**Type:** Piping Leak Detection

**Equipment:** E04  
**Code Name:** Double walled UG  
**Type:** Piping Secondary Containment

**Equipment:** H01  
**Code Name:** Interstitial - Electronic Monitoring  
**Type:** Tank Leak Detection

<i>Map Key</i>	<i>Number of Records</i>	<i>Direction</i>	<i>Distance (mi/ft)</i>	<i>Elev/Diff (ft)</i>	<i>Site</i>	<i>DB</i>
----------------	--------------------------	------------------	-------------------------	-----------------------	-------------	-----------

**Tank Information**

**Tank ID:** 176606  
**Tank No:** 001-A  
**Tank Model:**  
**Pipe Model:**  
**Tank Location:** 5  
**Tank Location Desc:** Underground  
**Tank Status:** 3  
**Tank Status Desc:** Closed - Removed  
**Install Date:** 1971-07-01 00:00:00  
**Capacity (gal):** 4000  
**Tank Type:** 01  
**Tank Type Desc:** Steel/Carbon Steel/Iron  
**Test Method:** 01  
**Date Tested:** 1986-08-01 00:00:00  
**Next Test:**  
**Close Date:** 1990-05-01 00:00:00  
**Registered:** True  
**Modified By:** TRANSLAT  
**Last Modified:** 2017-04-14 14:30:47.863000000  
**Program No:** 8-439215

**Material Information**

**Material Code:** 0008  
**Material Name:** diesel  
**Percent:** 100.00

**Equipment Information**

**Equipment:** I00  
**Code Name:** None  
**Type:** Overfill

**Equipment:** J01  
**Code Name:** Pressurized Dispenser  
**Type:** Dispenser

**Equipment:** H00  
**Code Name:** None  
**Type:** Tank Leak Detection

**Equipment:** G00  
**Code Name:** None  
**Type:** Tank Secondary Containment

**Equipment:** A00  
**Code Name:** None  
**Type:** Tank Internal Protection

**Equipment:** F00  
**Code Name:** None  
**Type:** Pipe External Protection

**Equipment:** D01  
**Code Name:** Steel/Carbon Steel/Iron  
**Type:** Pipe Type

**Equipment:** B00  
**Code Name:** None  
**Type:** Tank External Protection

**Equipment:** C00

<b>Map Key</b>	<b>Number of Records</b>	<b>Direction</b>	<b>Distance (mi/ft)</b>	<b>Elev/Diff (ft)</b>	<b>Site</b>	<b>DB</b>
<b>Code Name:</b>		No Piping				
<b>Type:</b>		Pipe Location				
<b><u>Tank Information</u></b>						
<b>Tank ID:</b>		150158				
<b>Tank No:</b>		002				
<b>Tank Model:</b>						
<b>Pipe Model:</b>						
<b>Tank Location:</b>		5				
<b>Tank Location Desc:</b>		Underground				
<b>Tank Status:</b>		3				
<b>Tank Status Desc:</b>		Closed - Removed				
<b>Install Date:</b>		1986-03-01 00:00:00				
<b>Capacity (gal):</b>		8000				
<b>Tank Type:</b>		01				
<b>Tank Type Desc:</b>		Steel/Carbon Steel/Iron				
<b>Test Method:</b>		01				
<b>Date Tested:</b>		1994-05-01 00:00:00				
<b>Next Test:</b>						
<b>Close Date:</b>		1996-08-01 00:00:00				
<b>Registered:</b>		True				
<b>Modified By:</b>		TRANSLAT				
<b>Last Modified:</b>		2017-04-14 14:30:47.863000000				
<b>Program No:</b>		8-439215				
<b><u>Material Information</u></b>						
<b>Material Code:</b>		0008				
<b>Material Name:</b>		diesel				
<b>Percent:</b>		100.00				
<b><u>Equipment Information</u></b>						
<b>Equipment:</b>		B01				
<b>Code Name:</b>		Painted/Asphalt Coating				
<b>Type:</b>		Tank External Protection				
<b>Equipment:</b>		I02				
<b>Code Name:</b>		High Level Alarm				
<b>Type:</b>		Overfill				
<b>Equipment:</b>		G00				
<b>Code Name:</b>		None				
<b>Type:</b>		Tank Secondary Containment				
<b>Equipment:</b>		I01				
<b>Code Name:</b>		Float Vent Valve				
<b>Type:</b>		Overfill				
<b>Equipment:</b>		C02				
<b>Code Name:</b>		Underground/On-ground				
<b>Type:</b>		Pipe Location				
<b>Equipment:</b>		F04				
<b>Code Name:</b>		Fiberglass				
<b>Type:</b>		Pipe External Protection				
<b>Equipment:</b>		H05				
<b>Code Name:</b>		In-Tank System (ATG)				
<b>Type:</b>		Tank Leak Detection				
<b>Equipment:</b>		D06				
<b>Code Name:</b>		Fiberglass Reinforced Plastic (FRP)				
<b>Type:</b>		Pipe Type				



<b>Map Key</b>	<b>Number of Records</b>	<b>Direction</b>	<b>Distance (mi/ft)</b>	<b>Elev/Diff (ft)</b>	<b>Site</b>	<b>DB</b>
----------------	--------------------------	------------------	-------------------------	-----------------------	-------------	-----------

**Equipment:** J01  
**Code Name:** Pressurized Dispenser  
**Type:** Dispenser

**Equipment:** A00  
**Code Name:** None  
**Type:** Tank Internal Protection

**Equipment:** B02  
**Code Name:** Original Sacrificial Anode  
**Type:** Tank External Protection

**Affiliation Information**

**Affiliation Type:** 04  
**Affiliation Name:** Facility Operator  
**Affiliation Sub Type:** NNN  
**Company:** FIRST STUDENT INC #20060  
**Contact Title:**  
**Contact Name:** EVAN WEXLER  
**Address1:**  
**Address2:**  
**City:**  
**State:** NN  
**Zipcode:**  
**Country Code:** 001  
**Phone:** (585) 288-7730  
**Phone Ext:**  
**Email:**  
**Fax:**  
**Modified By:** SCCOPE  
**Last Modified:** 2017-11-20 10:16:02.497000000

**Affiliation Information**

**Affiliation Type:** 11  
**Affiliation Name:** Emergency Contact  
**Affiliation Sub Type:** NNN  
**Company:** FIRST STUDENT INC  
**Contact Title:**  
**Contact Name:** EVAN WEXLER  
**Address1:**  
**Address2:**  
**City:**  
**State:** NN  
**Zipcode:**  
**Country Code:** 999  
**Phone:** (585) 746-2415  
**Phone Ext:**  
**Email:**  
**Fax:**  
**Modified By:** SCCOPE  
**Last Modified:** 2017-11-20 10:16:02.503000000

**Affiliation Information**

**Affiliation Type:** 07  
**Affiliation Name:** Mail Contact  
**Affiliation Sub Type:** NNN  
**Company:** FIRST STUDENT INC  
**Contact Title:**  
**Contact Name:** EVAN WEXLER  
**Address1:** C/O STRATA ENVIRONMENTAL  
**Address2:** 110 PERIMETER PARK, SUITE E

Map Key	Number of Records	Direction	Distance (mi/ft)	Elev/Diff (ft)	Site	DB
City:		KNOXVILLE				
State:		TN				
Zipcode:		37922				
Country Code:		001				
Phone:		(865) 539-2077				
Phone Ext:						
Email:		TOBY.BURNSIDE@FIRSTGROUP.COM				
Fax:						
Modified By:		SCCOPE				
Last Modified:		2017-11-20 10:16:02.520000000				

**Affiliation Information**

Affiliation Type:	01
Affiliation Name:	Facility Owner
Affiliation Sub Type:	E
Company:	FIRST STUDENT INC
Contact Title:	LOCATION MANAGER
Contact Name:	EVAN WEXLER
Address1:	600 VINE STREET, SUITE 1400
Address2:	
City:	CINCINNATI
State:	OH
Zipcode:	45202
Country Code:	001
Phone:	(513) 241-2200
Phone Ext:	
Email:	
Fax:	
Modified By:	SCCOPE
Last Modified:	2017-11-20 10:16:02.510000000

<u>8</u>	1 of 1	W	0.03 / 145.69	493.94 / 5	CONRAIL RAIL ROAD YARDS 1174 EAST MAIN STREET ROCHESTER NY	NY SPILLS
----------	--------	---	------------------	---------------	--	-----------

Spill No:	7681027	Spill Date:	1976-10-27 00:34:00
Site ID:	192057	Rcvd Date:	1976-10-27 00:34:00
DER Facility ID:	160169	CAC Date:	1976-10-27 00:00:00
CID:		Insp Date:	
Program Type:	ER	Close Date:	1976-10-27 00:00:00
SWIS Code:	2814	Create Date:	1991-09-10 00:00:00
Contribute Factor:	Other	Update Date:	2004-02-19 00:00:00
Water Body:		DEC Region:	8
Source:	Railroad Car	Lead DEC:	PEARSON
Class:	B4	Reported by:	Local Agency
Meets Std:	True	Referred to:	
Penalty:	False	County:	Monroe
REM Phase:	0	Latitude:	43.161846460
After Hours:	True	Longitude:	-77.580671370
UST Trust:	False		
Caller Remark:			
DEC Remark:			

**Spiller Information**

Spiller Name:		Spiller Zip:	
Spiller Company:	CONRAIL RAIL ROAD YARDS	Spiller Country:	001
Spiller Address:	1174 EAST MAIN STREET	Contact Name:	
Spiller City:	ROCHESTER	Contact Phone:	
Spiller State:	ZZ	Contact Ext:	

**Material Information**

Map Key	Number of Records	Direction	Distance (mi/ft)	Elev/Diff (ft)	Site	DB
<b>OP Unit ID:</b>	891709				<b>Med Air:</b>	No
<b>OU:</b>	01				<b>Med Ind Air:</b>	No
<b>Material ID:</b>	483144				<b>Med GW:</b>	Yes
<b>Material Code:</b>	0024B				<b>Med SW:</b>	No
<b>Material Name:</b>	2-propanone				<b>Med DW:</b>	No
<b>CAS No:</b>	00067641				<b>Med Sewer:</b>	No
<b>Material Family:</b>	Hazardous Material				<b>Med Surf:</b>	No
<b>Quantity:</b>	20000.00				<b>Med Subway:</b>	No
<b>Units:</b>	G				<b>Med Utility:</b>	No
<b>Recovered:</b>	.00				<b>Oxygenate:</b>	
<b>Med Soil:</b>	No					

9 1 of 3 SE 0.03 / 146.01 489.53 / 0 SOFIA AUTOMOTIVE CENTER 20 PALMER STREET ROCHESTER NY 14609 NY MANIFEST

<b>RCRA ID:</b>	NYD981565948	<b>Mailing Street 2:</b>	
<b>Handler Name:</b>	SOFIA AUTOMOTIVE CENTER	<b>Mailing City:</b>	ROCHESTER
<b>Contact Name:</b>	SOFIA AUTOMOTIVE CENTER	<b>Mailing State:</b>	NY
<b>Location State:</b>	NY	<b>Mailing Zip:</b>	14609
<b>Location Zip Ext:</b>		<b>Mailing Zip Extension:</b>	
<b>Location Country:</b>	USA	<b>Mailing Country:</b>	USA
<b>Location County:</b>	MONROE	<b>Business Phone No:</b>	7162887920
<b>Mailing Street 1:</b>	20 PALMER STREET		

**Manifest Data 1987**

**Manifest No:** NYA5818968  
**Manifest Status:** C  
**Transporter 1 State ID:** NY19202GM  
**Transporter 2 State ID:** 506TYJNJ  
**Generator Shipped Date:** 870929  
**Transporter 1 Received Date:** 870929  
**Transporter 2 Received Date:** 871005  
**TSDf Received Date:** 871008  
**Part A Received Date:** 871007  
**Part B Received Date:** 871014  
**Generator RCRA ID No:** NYD981565948  
**Transporter 1 RCRA ID No:** ILD051060408  
**Transporter 2 RCRA ID No:** ILD051060408  
**TSDf RCRA ID No:** OHD981099401  
**Waste Code 1:** F003  
**Quantity of Waste 1:** 00252  
**Units of Quantity 1:** P-Pounds  
**Number of Containers 1:** 003  
**Type of Container 1:** DM-Metal drums, barrels, kegs  
**Handling Method 1:** R-Material recovery of more than 75 percent of the total material  
**Specific Gravity 1:** 000  
**Waste Code 2:**  
**Quantity of Waste 2:**  
**Units of Quantity 2:**  
**Number of Containers 2:**  
**Type of Container 2:**  
**Handling Method 2:**  
**Specific Gravity 2:**  
**Waste Code 3:**  
**Quantity of Waste 3:**  
**Units of Quantity 3:**  
**Number of Containers 3:**  
**Type of Container 3:**  
**Handling Method 3:**  
**Specific Gravity 3:**  
**Waste Code 4:**  
**Quantity of Waste 4:**  
**Units of Quantity 4:**  
**Number of Containers 4:**

<b>Map Key</b>	<b>Number of Records</b>	<b>Direction</b>	<b>Distance (mi/ft)</b>	<b>Elev/Diff (ft)</b>	<b>Site</b>	<b>DB</b>
----------------	--------------------------	------------------	-------------------------	-----------------------	-------------	-----------

Type of Container 4:  
 Handling Method 4:  
 Specific Gravity 4:  
 Waste Code 5:  
 Quantity of Waste 5:  
 Units of Quantity 5:  
 Number of Containers 5:  
 Type of Container 5:  
 Handling Method 5:  
 Specific Gravity 5:  
 Waste Code 6:  
 Quantity of Waste 6:  
 Units of Quantity 6:  
 Number of Containers 6:  
 Type of Container 6:  
 Handling Method 6:  
 Specific Gravity 6:

**Manifest Data 1987**

<b>Manifest No:</b>	NYA5819616
<b>Manifest Status:</b>	C
<b>Transporter 1 State ID:</b>	NY19202GM
<b>Transporter 2 State ID:</b>	000000000
<b>Generator Shipped Date:</b>	871029
<b>Transporter 1 Received Date:</b>	871029
<b>Transporter 2 Received Date:</b>	871102
<b>TSDf Received Date:</b>	871104
<b>Part A Received Date:</b>	871104
<b>Part B Received Date:</b>	871110
<b>Generator RCRA ID No:</b>	NYD981565948
<b>Transporter 1 RCRA ID No:</b>	ILD051060408
<b>Transporter 2 RCRA ID No:</b>	ILD051060408
<b>TSDf RCRA ID No:</b>	OHD981099401
<b>Waste Code 1:</b>	F003
<b>Quantity of Waste 1:</b>	00036
<b>Units of Quantity 1:</b>	P-Pounds
<b>Number of Containers 1:</b>	001
<b>Type of Container 1:</b>	DM-Metal drums, barrels, kegs
<b>Handling Method 1:</b>	R-Material recovery of more than 75 percent of the total material
<b>Specific Gravity 1:</b>	100
<b>Waste Code 2:</b>	
<b>Quantity of Waste 2:</b>	
<b>Units of Quantity 2:</b>	
<b>Number of Containers 2:</b>	
<b>Type of Container 2:</b>	
<b>Handling Method 2:</b>	
<b>Specific Gravity 2:</b>	
<b>Waste Code 3:</b>	
<b>Quantity of Waste 3:</b>	
<b>Units of Quantity 3:</b>	
<b>Number of Containers 3:</b>	
<b>Type of Container 3:</b>	
<b>Handling Method 3:</b>	
<b>Specific Gravity 3:</b>	
<b>Waste Code 4:</b>	
<b>Quantity of Waste 4:</b>	
<b>Units of Quantity 4:</b>	
<b>Number of Containers 4:</b>	
<b>Type of Container 4:</b>	
<b>Handling Method 4:</b>	
<b>Specific Gravity 4:</b>	
<b>Waste Code 5:</b>	
<b>Quantity of Waste 5:</b>	
<b>Units of Quantity 5:</b>	
<b>Number of Containers 5:</b>	
<b>Type of Container 5:</b>	
<b>Handling Method 5:</b>	

<b>Map Key</b>	<b>Number of Records</b>	<b>Direction</b>	<b>Distance (mi/ft)</b>	<b>Elev/Diff (ft)</b>	<b>Site</b>	<b>DB</b>
----------------	--------------------------	------------------	-------------------------	-----------------------	-------------	-----------

**Specific Gravity 5:**  
**Waste Code 6:**  
**Quantity of Waste 6:**  
**Units of Quantity 6:**  
**Number of Containers 6:**  
**Type of Container 6:**  
**Handling Method 6:**  
**Specific Gravity 6:**

**Manifest Data 1988**

<b>Manifest No:</b>	NYA7420203
<b>Manifest Status:</b>	C
<b>Transporter 1 State ID:</b>	P93-069VA
<b>Transporter 2 State ID:</b>	
<b>Generator Shipped Date:</b>	881229
<b>Transporter 1 Received Date:</b>	881229
<b>Transporter 2 Received Date:</b>	
<b>TSDf Received Date:</b>	890102
<b>Part A Received Date:</b>	890104
<b>Part B Received Date:</b>	890109
<b>Generator RCRA ID No:</b>	NYD981565948
<b>Transporter 1 RCRA ID No:</b>	VAD980831580
<b>Transporter 2 RCRA ID No:</b>	
<b>TSDf RCRA ID No:</b>	NYD043815703
<b>Waste Code 1:</b>	D001
<b>Quantity of Waste 1:</b>	00165
<b>Units of Quantity 1:</b>	G-Gallons (liquids only)
<b>Number of Containers 1:</b>	001
<b>Type of Container 1:</b>	TT-Cargo tank (tank trucks)
<b>Handling Method 1:</b>	B-Incineration, heat recovery, burning
<b>Specific Gravity 1:</b>	100
<b>Waste Code 2:</b>	
<b>Quantity of Waste 2:</b>	
<b>Units of Quantity 2:</b>	
<b>Number of Containers 2:</b>	
<b>Type of Container 2:</b>	
<b>Handling Method 2:</b>	
<b>Specific Gravity 2:</b>	
<b>Waste Code 3:</b>	
<b>Quantity of Waste 3:</b>	
<b>Units of Quantity 3:</b>	
<b>Number of Containers 3:</b>	
<b>Type of Container 3:</b>	
<b>Handling Method 3:</b>	
<b>Specific Gravity 3:</b>	
<b>Waste Code 4:</b>	
<b>Quantity of Waste 4:</b>	
<b>Units of Quantity 4:</b>	
<b>Number of Containers 4:</b>	
<b>Type of Container 4:</b>	
<b>Handling Method 4:</b>	
<b>Specific Gravity 4:</b>	
<b>Waste Code 5:</b>	
<b>Quantity of Waste 5:</b>	
<b>Units of Quantity 5:</b>	
<b>Number of Containers 5:</b>	
<b>Type of Container 5:</b>	
<b>Handling Method 5:</b>	
<b>Specific Gravity 5:</b>	
<b>Waste Code 6:</b>	
<b>Quantity of Waste 6:</b>	
<b>Units of Quantity 6:</b>	
<b>Number of Containers 6:</b>	
<b>Type of Container 6:</b>	
<b>Handling Method 6:</b>	
<b>Specific Gravity 6:</b>	

<b>Map Key</b>	<b>Number of Records</b>	<b>Direction</b>	<b>Distance (mi/ft)</b>	<b>Elev/Diff (ft)</b>	<b>Site</b>	<b>DB</b>
----------------	--------------------------	------------------	-------------------------	-----------------------	-------------	-----------

**Manifest Data 1989**

<b>Manifest No:</b>	NYA8197272
<b>Manifest Status:</b>	C
<b>Transporter 1 State ID:</b>	P78-064IL
<b>Transporter 2 State ID:</b>	
<b>Generator Shipped Date:</b>	890906
<b>Transporter 1 Received Date:</b>	890906
<b>Transporter 2 Received Date:</b>	
<b>TSDf Received Date:</b>	890908
<b>Part A Received Date:</b>	890912
<b>Part B Received Date:</b>	890918
<b>Generator RCRA ID No:</b>	NYD981565948
<b>Transporter 1 RCRA ID No:</b>	ILD099202681
<b>Transporter 2 RCRA ID No:</b>	
<b>TSDf RCRA ID No:</b>	NYD049836679
<b>Waste Code 1:</b>	F005
<b>Quantity of Waste 1:</b>	00105
<b>Units of Quantity 1:</b>	G-Gallons (liquids only)
<b>Number of Containers 1:</b>	001
<b>Type of Container 1:</b>	TT-Cargo tank (tank trucks)
<b>Handling Method 1:</b>	B-Incineration, heat recovery, burning
<b>Specific Gravity 1:</b>	100
<b>Waste Code 2:</b>	
<b>Quantity of Waste 2:</b>	
<b>Units of Quantity 2:</b>	
<b>Number of Containers 2:</b>	
<b>Type of Container 2:</b>	
<b>Handling Method 2:</b>	
<b>Specific Gravity 2:</b>	
<b>Waste Code 3:</b>	
<b>Quantity of Waste 3:</b>	
<b>Units of Quantity 3:</b>	
<b>Number of Containers 3:</b>	
<b>Type of Container 3:</b>	
<b>Handling Method 3:</b>	
<b>Specific Gravity 3:</b>	
<b>Waste Code 4:</b>	
<b>Quantity of Waste 4:</b>	
<b>Units of Quantity 4:</b>	
<b>Number of Containers 4:</b>	
<b>Type of Container 4:</b>	
<b>Handling Method 4:</b>	
<b>Specific Gravity 4:</b>	
<b>Waste Code 5:</b>	
<b>Quantity of Waste 5:</b>	
<b>Units of Quantity 5:</b>	
<b>Number of Containers 5:</b>	
<b>Type of Container 5:</b>	
<b>Handling Method 5:</b>	
<b>Specific Gravity 5:</b>	
<b>Waste Code 6:</b>	
<b>Quantity of Waste 6:</b>	
<b>Units of Quantity 6:</b>	
<b>Number of Containers 6:</b>	
<b>Type of Container 6:</b>	
<b>Handling Method 6:</b>	
<b>Specific Gravity 6:</b>	

**Manifest Data 1990**

<b>Manifest No:</b>	NYB1413945
<b>Sequence No:</b>	01
<b>Generator RCRA ID No:</b>	NYD981565948
<b>Generator Shipped Date:</b>	08/13/1990
<b>TSDf RCRA ID No:</b>	NYD049836679
<b>TSDf Received Date:</b>	08/14/1990

<b>Map Key</b>	<b>Number of Records</b>	<b>Direction</b>	<b>Distance (mi/ft)</b>	<b>Elev/Diff (ft)</b>	<b>Site</b>	<b>DB</b>
<b>Transporter 1 RCRA ID No:</b>		ILD099202681				
<b>Transporter 1 State ID:</b>		P487601IL				
<b>Transporter 1 Received Date:</b>		08/13/1990				
<b>Transporter 2 RCRA ID No:</b>						
<b>Transporter 2 State ID:</b>						
<b>Transporter 2 Received Date:</b>						
<b>Number of Containers 1:</b>		001				
<b>Type of Container 1:</b>		TT-Cargo tank (tank trucks)				
<b>Quantity of Waste 1:</b>		00250				
<b>Units of Quantity 1:</b>		G-Gallons (liquids only)				
<b>Specific Gravity 1:</b>		01.00				
<b>Handling Method 1:</b>		B-Incineration, heat recovery, burning				
<b>Waste Code 1 1:</b>		F005				
<b>Waste Code 2 1:</b>						
<b>Waste Code 3 1:</b>						
<b>Waste Code 4 1:</b>						
<b>Waste Code 5 1:</b>						
<b>Number of Containers 2:</b>						
<b>Type of Container 2:</b>						
<b>Quantity of Waste 2:</b>						
<b>Units of Quantity 2:</b>						
<b>Specific Gravity 2:</b>						
<b>Handling Method 2:</b>						
<b>Waste Code 1 2:</b>						
<b>Waste Code 2 2:</b>						
<b>Waste Code 3 2:</b>						
<b>Waste Code 4 2:</b>						
<b>Waste Code 5 2:</b>						
<b>Number of Containers 3:</b>						
<b>Type of Container 3:</b>						
<b>Quantity of Waste 3:</b>						
<b>Units of Quantity 3:</b>						
<b>Specific Gravity 3:</b>						
<b>Handling Method 3:</b>						
<b>Waste Code 1 3:</b>						
<b>Waste Code 2 3:</b>						
<b>Waste Code 3 3:</b>						
<b>Waste Code 4 3:</b>						
<b>Waste Code 5 3:</b>						
<b>Number of Containers 4:</b>						
<b>Type of Container 4:</b>						
<b>Quantity of Waste 4:</b>						
<b>Units of Quantity 4:</b>						
<b>Specific Gravity 4:</b>						
<b>Handling Method 4:</b>						
<b>Waste Code 1 4:</b>						
<b>Waste Code 2 4:</b>						
<b>Waste Code 3 4:</b>						
<b>Waste Code 4 4:</b>						
<b>Waste Code 5 4:</b>						

**Manifest Data 1991**

<b>Manifest No:</b>	NYB2494836
<b>Sequence No:</b>	01
<b>Generator RCRA ID No:</b>	NYD981565948
<b>Generator Shipped Date:</b>	09/09/1991
<b>TSDf RCRA ID No:</b>	NYD049836679
<b>TSDf Received Date:</b>	09/10/1991
<b>Transporter 1 RCRA ID No:</b>	ILD099202681
<b>Transporter 1 State ID:</b>	P14005IL
<b>Transporter 1 Received Date:</b>	09/09/1991
<b>Transporter 2 RCRA ID No:</b>	
<b>Transporter 2 State ID:</b>	
<b>Transporter 2 Received Date:</b>	
<b>Number of Containers 1:</b>	001
<b>Type of Container 1:</b>	TT-Cargo tank (tank trucks)
<b>Quantity of Waste 1:</b>	00230

<b>Map Key</b>	<b>Number of Records</b>	<b>Direction</b>	<b>Distance (mi/ft)</b>	<b>Elev/Diff (ft)</b>	<b>Site</b>	<b>DB</b>
<b>Units of Quantity 1:</b>					G-Gallons (liquids only)	
<b>Specific Gravity 1:</b>				01.00		
<b>Handling Method 1:</b>					B-Incineration, heat recovery, burning	
<b>Waste Code 1 1:</b>					F005	
<b>Waste Code 2 1:</b>						
<b>Waste Code 3 1:</b>						
<b>Waste Code 4 1:</b>						
<b>Waste Code 5 1:</b>						
<b>Number of Containers 2:</b>						
<b>Type of Container 2:</b>						
<b>Quantity of Waste 2:</b>						
<b>Units of Quantity 2:</b>						
<b>Specific Gravity 2:</b>						
<b>Handling Method 2:</b>						
<b>Waste Code 1 2:</b>						
<b>Waste Code 2 2:</b>						
<b>Waste Code 3 2:</b>						
<b>Waste Code 4 2:</b>						
<b>Waste Code 5 2:</b>						
<b>Number of Containers 3:</b>						
<b>Type of Container 3:</b>						
<b>Quantity of Waste 3:</b>						
<b>Units of Quantity 3:</b>						
<b>Specific Gravity 3:</b>						
<b>Handling Method 3:</b>						
<b>Waste Code 1 3:</b>						
<b>Waste Code 2 3:</b>						
<b>Waste Code 3 3:</b>						
<b>Waste Code 4 3:</b>						
<b>Waste Code 5 3:</b>						
<b>Number of Containers 4:</b>						
<b>Type of Container 4:</b>						
<b>Quantity of Waste 4:</b>						
<b>Units of Quantity 4:</b>						
<b>Specific Gravity 4:</b>						
<b>Handling Method 4:</b>						
<b>Waste Code 1 4:</b>						
<b>Waste Code 2 4:</b>						
<b>Waste Code 3 4:</b>						
<b>Waste Code 4 4:</b>						
<b>Waste Code 5 4:</b>						

**Manifest Data 1992**

<b>Manifest No:</b>	NYB5764662
<b>Sequence No:</b>	01
<b>Generator RCRA ID No:</b>	NYD981565948
<b>Generator Shipped Date:</b>	09/03/1992
<b>TSDf RCRA ID No:</b>	NYD049836679
<b>TSDf Received Date:</b>	09/14/1992
<b>Transporter 1 RCRA ID No:</b>	ILD099202681
<b>Transporter 1 State ID:</b>	P222951L
<b>Transporter 1 Received Date:</b>	09/03/1992
<b>Transporter 2 RCRA ID No:</b>	
<b>Transporter 2 State ID:</b>	
<b>Transporter 2 Received Date:</b>	
<b>Number of Containers 1:</b>	001
<b>Type of Container 1:</b>	TT-Cargo tank (tank trucks)
<b>Quantity of Waste 1:</b>	00125
<b>Units of Quantity 1:</b>	G-Gallons (liquids only)
<b>Specific Gravity 1:</b>	01.00
<b>Handling Method 1:</b>	B-Incineration, heat recovery, burning
<b>Waste Code 1 1:</b>	F005
<b>Waste Code 2 1:</b>	
<b>Waste Code 3 1:</b>	
<b>Waste Code 4 1:</b>	
<b>Waste Code 5 1:</b>	
<b>Number of Containers 2:</b>	



Map Key	Number of Records	Direction	Distance (mi/ft)	Elev/Diff (ft)	Site	DB
---------	-------------------	-----------	------------------	----------------	------	----

Type of Container 2:  
 Quantity of Waste 2:  
 Units of Quantity 2:  
 Specific Gravity 2:  
 Handling Method 2:  
 Waste Code 1 2:  
 Waste Code 2 2:  
 Waste Code 3 2:  
 Waste Code 4 2:  
 Waste Code 5 2:  
 Number of Containers 3:  
 Type of Container 3:  
 Quantity of Waste 3:  
 Units of Quantity 3:  
 Specific Gravity 3:  
 Handling Method 3:  
 Waste Code 1 3:  
 Waste Code 2 3:  
 Waste Code 3 3:  
 Waste Code 4 3:  
 Waste Code 5 3:  
 Number of Containers 4:  
 Type of Container 4:  
 Quantity of Waste 4:  
 Units of Quantity 4:  
 Specific Gravity 4:  
 Handling Method 4:  
 Waste Code 1 4:  
 Waste Code 2 4:  
 Waste Code 3 4:  
 Waste Code 4 4:  
 Waste Code 5 4:

**Manifest Data 1993**

Manifest No: NYB4157361  
 Sequence No: 01  
 Generator RCRA ID No: NYD981565948  
 Generator Shipped Date: 09/02/1993  
 TSDF RCRA ID No: NYD049836679  
 TSDF Received Date: 09/08/1993  
 Transporter 1 RCRA ID No: ILD099202681  
 Transporter 1 State ID: P52019IL  
 Transporter 1 Received Date: 09/02/1993  
 Transporter 2 RCRA ID No:  
 Transporter 2 State ID:  
 Transporter 2 Received Date:  
 Number of Containers 1: 001  
 Type of Container 1: TT-Cargo tank (tank trucks)  
 Quantity of Waste 1: 00122  
 Units of Quantity 1: G-Gallons (liquids only)  
 Specific Gravity 1: 01.00  
 Handling Method 1: B-Incineration, heat recovery, burning  
 Waste Code 1 1: F005  
 Waste Code 2 1:  
 Waste Code 3 1:  
 Waste Code 4 1:  
 Waste Code 5 1:  
 Number of Containers 2:  
 Type of Container 2:  
 Quantity of Waste 2:  
 Units of Quantity 2:  
 Specific Gravity 2:  
 Handling Method 2:  
 Waste Code 1 2:  
 Waste Code 2 2:  
 Waste Code 3 2:  
 Waste Code 4 2:

<b>Map Key</b>	<b>Number of Records</b>	<b>Direction</b>	<b>Distance (mi/ft)</b>	<b>Elev/Diff (ft)</b>	<b>Site</b>	<b>DB</b>
----------------	--------------------------	------------------	-------------------------	-----------------------	-------------	-----------

**Waste Code 5 2:**  
**Number of Containers 3:**  
**Type of Container 3:**  
**Quantity of Waste 3:**  
**Units of Quantity 3:**  
**Specific Gravity 3:**  
**Handling Method 3:**  
**Waste Code 1 3:**  
**Waste Code 2 3:**  
**Waste Code 3 3:**  
**Waste Code 4 3:**  
**Waste Code 5 3:**  
**Number of Containers 4:**  
**Type of Container 4:**  
**Quantity of Waste 4:**  
**Units of Quantity 4:**  
**Specific Gravity 4:**  
**Handling Method 4:**  
**Waste Code 1 4:**  
**Waste Code 2 4:**  
**Waste Code 3 4:**  
**Waste Code 4 4:**  
**Waste Code 5 4:**

**Manifest Data 1994**

**Manifest No:** NYB5133519  
**Sequence No:** 01  
**Generator RCRA ID No:** NYD981565948  
**Generator Shipped Date:** 06/10/1994  
**TSDf RCRA ID No:** NYD049836679  
**TSDf Received Date:** 06/15/1994  
**Transporter 1 RCRA ID No:** ILD099202681  
**Transporter 1 State ID:** P52019IL  
**Transporter 1 Received Date:** 06/10/1994  
**Transporter 2 RCRA ID No:**  
**Transporter 2 State ID:**  
**Transporter 2 Received Date:**  
**Number of Containers 1:** 001  
**Type of Container 1:** TT-Cargo tank (tank trucks)  
**Quantity of Waste 1:** 00230  
**Units of Quantity 1:** G-Gallons (liquids only)  
**Specific Gravity 1:** 01.00  
**Handling Method 1:** B-Incineration, heat recovery, burning  
**Waste Code 1 1:** F005  
**Waste Code 2 1:**  
**Waste Code 3 1:**  
**Waste Code 4 1:**  
**Waste Code 5 1:**  
**Number of Containers 2:**  
**Type of Container 2:**  
**Quantity of Waste 2:**  
**Units of Quantity 2:**  
**Specific Gravity 2:**  
**Handling Method 2:**  
**Waste Code 1 2:**  
**Waste Code 2 2:**  
**Waste Code 3 2:**  
**Waste Code 4 2:**  
**Waste Code 5 2:**  
**Number of Containers 3:**  
**Type of Container 3:**  
**Quantity of Waste 3:**  
**Units of Quantity 3:**  
**Specific Gravity 3:**  
**Handling Method 3:**  
**Waste Code 1 3:**  
**Waste Code 2 3:**

Map Key	Number of Records	Direction	Distance (mi/ft)	Elev/Diff (ft)	Site	DB
---------	-------------------	-----------	------------------	----------------	------	----

Waste Code 3 3:  
 Waste Code 4 3:  
 Waste Code 5 3:  
 Number of Containers 4:  
 Type of Container 4:  
 Quantity of Waste 4:  
 Units of Quantity 4:  
 Specific Gravity 4:  
 Handling Method 4:  
 Waste Code 1 4:  
 Waste Code 2 4:  
 Waste Code 3 4:  
 Waste Code 4 4:  
 Waste Code 5 4:

**Manifest Data 1995**

**Manifest No:** NYB6883893  
**Sequence No:** 01  
**Generator RCRA ID No:** NYD981565948  
**Generator Shipped Date:** 05/31/1995  
**TSDf RCRA ID No:** NYD049836679  
**TSDf Received Date:** 06/02/1995  
**Transporter 1 RCRA ID No:** ILD099202681  
**Transporter 1 State ID:** P52019IL  
**Transporter 1 Received Date:** 05/31/1995  
**Transporter 2 RCRA ID No:**  
**Transporter 2 State ID:**  
**Transporter 2 Received Date:**  
**Number of Containers 1:** 001  
**Type of Container 1:** TT-Cargo tank (tank trucks)  
**Quantity of Waste 1:** 00180  
**Units of Quantity 1:** G-Gallons (liquids only)  
**Specific Gravity 1:** 01.00  
**Handling Method 1:** B-Incineration, heat recovery, burning  
**Waste Code 1 1:** F005  
**Waste Code 2 1:**  
**Waste Code 3 1:**  
**Waste Code 4 1:**  
**Waste Code 5 1:**  
**Number of Containers 2:**  
**Type of Container 2:**  
**Quantity of Waste 2:**  
**Units of Quantity 2:**  
**Specific Gravity 2:**  
**Handling Method 2:**  
**Waste Code 1 2:**  
**Waste Code 2 2:**  
**Waste Code 3 2:**  
**Waste Code 4 2:**  
**Waste Code 5 2:**  
**Number of Containers 3:**  
**Type of Container 3:**  
**Quantity of Waste 3:**  
**Units of Quantity 3:**  
**Specific Gravity 3:**  
**Handling Method 3:**  
**Waste Code 1 3:**  
**Waste Code 2 3:**  
**Waste Code 3 3:**  
**Waste Code 4 3:**  
**Waste Code 5 3:**  
**Number of Containers 4:**  
**Type of Container 4:**  
**Quantity of Waste 4:**  
**Units of Quantity 4:**  
**Specific Gravity 4:**  
**Handling Method 4:**

<b>Map Key</b>	<b>Number of Records</b>	<b>Direction</b>	<b>Distance (mi/ft)</b>	<b>Elev/Diff (ft)</b>	<b>Site</b>	<b>DB</b>
----------------	--------------------------	------------------	-------------------------	-----------------------	-------------	-----------

Waste Code 1 4:  
Waste Code 2 4:  
Waste Code 3 4:  
Waste Code 4 4:  
Waste Code 5 4:

**Manifest Data 1996**

**Manifest No:** NYC3028566  
**Sequence No:** 01  
**Generator RCRA ID No:** NYD981565948  
**Generator Shipped Date:** 10/21/1996  
**TSDF RCRA ID No:** NYD980753784  
**TSDF Received Date:** 10/22/1996  
**Transporter 1 RCRA ID No:** ILD984908202  
**Transporter 1 State ID:** NY85990AD  
**Transporter 1 Received Date:** 10/21/1996  
**Transporter 2 RCRA ID No:**  
**Transporter 2 State ID:**  
**Transporter 2 Received Date:**  
**Number of Containers 1:** 003  
**Type of Container 1:** DM-Metal drums, barrels, kegs  
**Quantity of Waste 1:** 00648  
**Units of Quantity 1:** P-Pounds  
**Specific Gravity 1:** 01.00  
**Handling Method 1:** B-Incineration, heat recovery, burning  
**Waste Code 1 1:** F005  
**Waste Code 2 1:**  
**Waste Code 3 1:**  
**Waste Code 4 1:**  
**Waste Code 5 1:**  
**Number of Containers 2:**  
**Type of Container 2:**  
**Quantity of Waste 2:**  
**Units of Quantity 2:**  
**Specific Gravity 2:**  
**Handling Method 2:**  
**Waste Code 1 2:**  
**Waste Code 2 2:**  
**Waste Code 3 2:**  
**Waste Code 4 2:**  
**Waste Code 5 2:**  
**Number of Containers 3:**  
**Type of Container 3:**  
**Quantity of Waste 3:**  
**Units of Quantity 3:**  
**Specific Gravity 3:**  
**Handling Method 3:**  
**Waste Code 1 3:**  
**Waste Code 2 3:**  
**Waste Code 3 3:**  
**Waste Code 4 3:**  
**Waste Code 5 3:**  
**Number of Containers 4:**  
**Type of Container 4:**  
**Quantity of Waste 4:**  
**Units of Quantity 4:**  
**Specific Gravity 4:**  
**Handling Method 4:**  
**Waste Code 1 4:**  
**Waste Code 2 4:**  
**Waste Code 3 4:**  
**Waste Code 4 4:**  
**Waste Code 5 4:**

**Manifest Data 1996**

<b>Map Key</b>	<b>Number of Records</b>	<b>Direction</b>	<b>Distance (mi/ft)</b>	<b>Elev/Diff (ft)</b>	<b>Site</b>	<b>DB</b>
<b>Manifest No:</b>		NYC4209840				
<b>Sequence No:</b>		01				
<b>Generator RCRA ID No:</b>		NYD981565948				
<b>Generator Shipped Date:</b>		12/16/1996				
<b>TSDF RCRA ID No:</b>		NYD980753784				
<b>TSDF Received Date:</b>		12/17/1996				
<b>Transporter 1 RCRA ID No:</b>		ILD984908202				
<b>Transporter 1 State ID:</b>		NY85990AD				
<b>Transporter 1 Received Date:</b>		12/16/1996				
<b>Transporter 2 RCRA ID No:</b>						
<b>Transporter 2 State ID:</b>						
<b>Transporter 2 Received Date:</b>						
<b>Number of Containers 1:</b>		001				
<b>Type of Container 1:</b>		DM-Metal drums, barrels, kegs				
<b>Quantity of Waste 1:</b>		00036				
<b>Units of Quantity 1:</b>		P-Pounds				
<b>Specific Gravity 1:</b>		01.00				
<b>Handling Method 1:</b>		B-Incineration, heat recovery, burning				
<b>Waste Code 1 1:</b>		F005				
<b>Waste Code 2 1:</b>						
<b>Waste Code 3 1:</b>						
<b>Waste Code 4 1:</b>						
<b>Waste Code 5 1:</b>						
<b>Number of Containers 2:</b>		001				
<b>Type of Container 2:</b>		DM-Metal drums, barrels, kegs				
<b>Quantity of Waste 2:</b>		00216				
<b>Units of Quantity 2:</b>		P-Pounds				
<b>Specific Gravity 2:</b>		01.00				
<b>Handling Method 2:</b>		B-Incineration, heat recovery, burning				
<b>Waste Code 1 2:</b>		F005				
<b>Waste Code 2 2:</b>						
<b>Waste Code 3 2:</b>						
<b>Waste Code 4 2:</b>						
<b>Waste Code 5 2:</b>						
<b>Number of Containers 3:</b>						
<b>Type of Container 3:</b>						
<b>Quantity of Waste 3:</b>						
<b>Units of Quantity 3:</b>						
<b>Specific Gravity 3:</b>						
<b>Handling Method 3:</b>						
<b>Waste Code 1 3:</b>						
<b>Waste Code 2 3:</b>						
<b>Waste Code 3 3:</b>						
<b>Waste Code 4 3:</b>						
<b>Waste Code 5 3:</b>						
<b>Number of Containers 4:</b>						
<b>Type of Container 4:</b>						
<b>Quantity of Waste 4:</b>						
<b>Units of Quantity 4:</b>						
<b>Specific Gravity 4:</b>						
<b>Handling Method 4:</b>						
<b>Waste Code 1 4:</b>						
<b>Waste Code 2 4:</b>						
<b>Waste Code 3 4:</b>						
<b>Waste Code 4 4:</b>						
<b>Waste Code 5 4:</b>						

**Manifest Data 1997**

**Manifest No:** NYC4506208  
**Sequence No:** 01  
**Generator RCRA ID No:** NYD981565948  
**Generator Shipped Date:** 10/17/1997  
**TSDF RCRA ID No:** NYD980753784  
**TSDF Received Date:** 10/17/1997  
**Transporter 1 RCRA ID No:** NYD980753784  
**Transporter 1 State ID:** NY85990AD  
**Transporter 1 Received Date:** 10/17/1997

<b>Map Key</b>	<b>Number of Records</b>	<b>Direction</b>	<b>Distance (mi/ft)</b>	<b>Elev/Diff (ft)</b>	<b>Site</b>	<b>DB</b>
<b>Transporter 2 RCRA ID No:</b>						
<b>Transporter 2 State ID:</b>						
<b>Transporter 2 Received Date:</b>						
<b>Number of Containers 1:</b>		001				
<b>Type of Container 1:</b>		DM-Metal drums, barrels, kegs				
<b>Quantity of Waste 1:</b>		00216				
<b>Units of Quantity 1:</b>		P-Pounds				
<b>Specific Gravity 1:</b>		01.00				
<b>Handling Method 1:</b>		B-Incineration, heat recovery, burning				
<b>Waste Code 1 1:</b>		F005				
<b>Waste Code 2 1:</b>						
<b>Waste Code 3 1:</b>						
<b>Waste Code 4 1:</b>						
<b>Waste Code 5 1:</b>						
<b>Number of Containers 2:</b>						
<b>Type of Container 2:</b>						
<b>Quantity of Waste 2:</b>						
<b>Units of Quantity 2:</b>						
<b>Specific Gravity 2:</b>						
<b>Handling Method 2:</b>						
<b>Waste Code 1 2:</b>						
<b>Waste Code 2 2:</b>						
<b>Waste Code 3 2:</b>						
<b>Waste Code 4 2:</b>						
<b>Waste Code 5 2:</b>						
<b>Number of Containers 3:</b>						
<b>Type of Container 3:</b>						
<b>Quantity of Waste 3:</b>						
<b>Units of Quantity 3:</b>						
<b>Specific Gravity 3:</b>						
<b>Handling Method 3:</b>						
<b>Waste Code 1 3:</b>						
<b>Waste Code 2 3:</b>						
<b>Waste Code 3 3:</b>						
<b>Waste Code 4 3:</b>						
<b>Waste Code 5 3:</b>						
<b>Number of Containers 4:</b>						
<b>Type of Container 4:</b>						
<b>Quantity of Waste 4:</b>						
<b>Units of Quantity 4:</b>						
<b>Specific Gravity 4:</b>						
<b>Handling Method 4:</b>						
<b>Waste Code 1 4:</b>						
<b>Waste Code 2 4:</b>						
<b>Waste Code 3 4:</b>						
<b>Waste Code 4 4:</b>						
<b>Waste Code 5 4:</b>						

**Manifest Data 1997**

<b>Manifest No:</b>	NYC4491516
<b>Sequence No:</b>	01
<b>Generator RCRA ID No:</b>	NYD981565948
<b>Generator Shipped Date:</b>	04/25/1997
<b>TSDf RCRA ID No:</b>	NYD980753784
<b>TSDf Received Date:</b>	04/28/1997
<b>Transporter 1 RCRA ID No:</b>	NYD980753784
<b>Transporter 1 State ID:</b>	NY85990AD
<b>Transporter 1 Received Date:</b>	04/25/1997
<b>Transporter 2 RCRA ID No:</b>	
<b>Transporter 2 State ID:</b>	
<b>Transporter 2 Received Date:</b>	
<b>Number of Containers 1:</b>	001
<b>Type of Container 1:</b>	DM-Metal drums, barrels, kegs
<b>Quantity of Waste 1:</b>	00216
<b>Units of Quantity 1:</b>	P-Pounds
<b>Specific Gravity 1:</b>	01.00
<b>Handling Method 1:</b>	B-Incineration, heat recovery, burning

<b>Map Key</b>	<b>Number of Records</b>	<b>Direction</b>	<b>Distance (mi/ft)</b>	<b>Elev/Diff (ft)</b>	<b>Site</b>	<b>DB</b>
Waste Code 1 1:		F005				
Waste Code 2 1:						
Waste Code 3 1:						
Waste Code 4 1:						
Waste Code 5 1:						
Number of Containers 2:						
Type of Container 2:						
Quantity of Waste 2:						
Units of Quantity 2:						
Specific Gravity 2:						
Handling Method 2:						
Waste Code 1 2:						
Waste Code 2 2:						
Waste Code 3 2:						
Waste Code 4 2:						
Waste Code 5 2:						
Number of Containers 3:						
Type of Container 3:						
Quantity of Waste 3:						
Units of Quantity 3:						
Specific Gravity 3:						
Handling Method 3:						
Waste Code 1 3:						
Waste Code 2 3:						
Waste Code 3 3:						
Waste Code 4 3:						
Waste Code 5 3:						
Number of Containers 4:						
Type of Container 4:						
Quantity of Waste 4:						
Units of Quantity 4:						
Specific Gravity 4:						
Handling Method 4:						
Waste Code 1 4:						
Waste Code 2 4:						
Waste Code 3 4:						
Waste Code 4 4:						
Waste Code 5 4:						

**Manifest Data 1997**

**Manifest No:** NYC4485892  
**Sequence No:** 01  
**Generator RCRA ID No:** NYD981565948  
**Generator Shipped Date:** 11/14/1997  
**TSDf RCRA ID No:** NYD980753784  
**TSDf Received Date:** 11/14/1997  
**Transporter 1 RCRA ID No:** ILD984908202  
**Transporter 1 State ID:** NY85990AD  
**Transporter 1 Received Date:** 11/14/1997  
**Transporter 2 RCRA ID No:**  
**Transporter 2 State ID:**  
**Transporter 2 Received Date:**  
**Number of Containers 1:** 001  
**Type of Container 1:** DM-Metal drums, barrels, kegs  
**Quantity of Waste 1:** 00216  
**Units of Quantity 1:** P-Pounds  
**Specific Gravity 1:** 01.00  
**Handling Method 1:** B-Incineration, heat recovery, burning  
**Waste Code 1 1:** F005  
**Waste Code 2 1:**  
**Waste Code 3 1:**  
**Waste Code 4 1:**  
**Waste Code 5 1:**  
**Number of Containers 2:**  
**Type of Container 2:**  
**Quantity of Waste 2:**  
**Units of Quantity 2:**

Map Key	Number of Records	Direction	Distance (mi/ft)	Elev/Diff (ft)	Site	DB
---------	-------------------	-----------	------------------	----------------	------	----

Specific Gravity 2:  
 Handling Method 2:  
 Waste Code 1 2:  
 Waste Code 2 2:  
 Waste Code 3 2:  
 Waste Code 4 2:  
 Waste Code 5 2:  
 Number of Containers 3:  
 Type of Container 3:  
 Quantity of Waste 3:  
 Units of Quantity 3:  
 Specific Gravity 3:  
 Handling Method 3:  
 Waste Code 1 3:  
 Waste Code 2 3:  
 Waste Code 3 3:  
 Waste Code 4 3:  
 Waste Code 5 3:  
 Number of Containers 4:  
 Type of Container 4:  
 Quantity of Waste 4:  
 Units of Quantity 4:  
 Specific Gravity 4:  
 Handling Method 4:  
 Waste Code 1 4:  
 Waste Code 2 4:  
 Waste Code 3 4:  
 Waste Code 4 4:  
 Waste Code 5 4:

**Manifest Data 1997**

**Manifest No:** NYC4509854  
**Sequence No:** 01  
**Generator RCRA ID No:** NYD981565948  
**Generator Shipped Date:** 07/24/1997  
**TSDF RCRA ID No:** NYD980753784  
**TSDF Received Date:** 07/25/1997  
**Transporter 1 RCRA ID No:** ILD984908202  
**Transporter 1 State ID:** NY85990AD  
**Transporter 1 Received Date:** 07/24/1997  
**Transporter 2 RCRA ID No:**  
**Transporter 2 State ID:**  
**Transporter 2 Received Date:**  
**Number of Containers 1:** 001  
**Type of Container 1:** DM-Metal drums, barrels, kegs  
**Quantity of Waste 1:** 00216  
**Units of Quantity 1:** P-Pounds  
**Specific Gravity 1:** 01.00  
**Handling Method 1:** B-Incineration, heat recovery, burning  
**Waste Code 1 1:** F005  
**Waste Code 2 1:**  
**Waste Code 3 1:**  
**Waste Code 4 1:**  
**Waste Code 5 1:**  
**Number of Containers 2:**  
**Type of Container 2:**  
**Quantity of Waste 2:**  
**Units of Quantity 2:**  
**Specific Gravity 2:**  
**Handling Method 2:**  
**Waste Code 1 2:**  
**Waste Code 2 2:**  
**Waste Code 3 2:**  
**Waste Code 4 2:**  
**Waste Code 5 2:**  
**Number of Containers 3:**  
**Type of Container 3:**



<b>Map Key</b>	<b>Number of Records</b>	<b>Direction</b>	<b>Distance (mi/ft)</b>	<b>Elev/Diff (ft)</b>	<b>Site</b>	<b>DB</b>
----------------	--------------------------	------------------	-------------------------	-----------------------	-------------	-----------

Quantity of Waste 3:  
 Units of Quantity 3:  
 Specific Gravity 3:  
 Handling Method 3:  
 Waste Code 1 3:  
 Waste Code 2 3:  
 Waste Code 3 3:  
 Waste Code 4 3:  
 Waste Code 5 3:  
 Number of Containers 4:  
 Type of Container 4:  
 Quantity of Waste 4:  
 Units of Quantity 4:  
 Specific Gravity 4:  
 Handling Method 4:  
 Waste Code 1 4:  
 Waste Code 2 4:  
 Waste Code 3 4:  
 Waste Code 4 4:  
 Waste Code 5 4:

**Manifest Data 1998**

**Manifest No:** NYC4509270  
**Sequence No:** 01  
**Generator RCRA ID No:** NYD981565948  
**Generator Shipped Date:** 01/05/1998  
**TSDf RCRA ID No:** NYD980753784  
**TSDf Received Date:** 01/05/1998  
**Transporter 1 RCRA ID No:** NYD980753784  
**Transporter 1 State ID:** NY85990AD  
**Transporter 1 Received Date:** 01/05/1998  
**Transporter 2 RCRA ID No:**  
**Transporter 2 State ID:**  
**Transporter 2 Received Date:**  
**Number of Containers 1:** 001  
**Type of Container 1:** DM-Metal drums, barrels, kegs  
**Quantity of Waste 1:** 00216  
**Units of Quantity 1:** P-Pounds  
**Specific Gravity 1:** 01.00  
**Handling Method 1:** B-Incineration, heat recovery, burning  
**Waste Code 1 1:** F005  
**Waste Code 2 1:**  
**Waste Code 3 1:**  
**Waste Code 4 1:**  
**Waste Code 5 1:**  
**Number of Containers 2:**  
**Type of Container 2:**  
**Quantity of Waste 2:**  
**Units of Quantity 2:**  
**Specific Gravity 2:**  
**Handling Method 2:**  
**Waste Code 1 2:**  
**Waste Code 2 2:**  
**Waste Code 3 2:**  
**Waste Code 4 2:**  
**Waste Code 5 2:**  
**Number of Containers 3:**  
**Type of Container 3:**  
**Quantity of Waste 3:**  
**Units of Quantity 3:**  
**Specific Gravity 3:**  
**Handling Method 3:**  
**Waste Code 1 3:**  
**Waste Code 2 3:**  
**Waste Code 3 3:**  
**Waste Code 4 3:**  
**Waste Code 5 3:**

<b>Map Key</b>	<b>Number of Records</b>	<b>Direction</b>	<b>Distance (mi/ft)</b>	<b>Elev/Diff (ft)</b>	<b>Site</b>	<b>DB</b>
----------------	--------------------------	------------------	-------------------------	-----------------------	-------------	-----------

**Number of Containers 4:**  
**Type of Container 4:**  
**Quantity of Waste 4:**  
**Units of Quantity 4:**  
**Specific Gravity 4:**  
**Handling Method 4:**  
**Waste Code 1 4:**  
**Waste Code 2 4:**  
**Waste Code 3 4:**  
**Waste Code 4 4:**  
**Waste Code 5 4:**

**Manifest Data 1998**

**Manifest No:** NYC4510304  
**Sequence No:** 01  
**Generator RCRA ID No:** NYD981565948  
**Generator Shipped Date:** 03/13/1998  
**TSD RCRA ID No:** NYD980753784  
**TSD Received Date:** 03/13/1998  
**Transporter 1 RCRA ID No:** ILD984908202  
**Transporter 1 State ID:** NY85990AD  
**Transporter 1 Received Date:** 03/13/1998  
**Transporter 2 RCRA ID No:**  
**Transporter 2 State ID:**  
**Transporter 2 Received Date:**  
**Number of Containers 1:** 001  
**Type of Container 1:** DM-Metal drums, barrels, kegs  
**Quantity of Waste 1:** 00216  
**Units of Quantity 1:** P-Pounds  
**Specific Gravity 1:** 01.00  
**Handling Method 1:** B-Incineration, heat recovery, burning  
**Waste Code 1 1:** F005  
**Waste Code 2 1:**  
**Waste Code 3 1:**  
**Waste Code 4 1:**  
**Waste Code 5 1:**  
**Number of Containers 2:**  
**Type of Container 2:**  
**Quantity of Waste 2:**  
**Units of Quantity 2:**  
**Specific Gravity 2:**  
**Handling Method 2:**  
**Waste Code 1 2:**  
**Waste Code 2 2:**  
**Waste Code 3 2:**  
**Waste Code 4 2:**  
**Waste Code 5 2:**  
**Number of Containers 3:**  
**Type of Container 3:**  
**Quantity of Waste 3:**  
**Units of Quantity 3:**  
**Specific Gravity 3:**  
**Handling Method 3:**  
**Waste Code 1 3:**  
**Waste Code 2 3:**  
**Waste Code 3 3:**  
**Waste Code 4 3:**  
**Waste Code 5 3:**  
**Number of Containers 4:**  
**Type of Container 4:**  
**Quantity of Waste 4:**  
**Units of Quantity 4:**  
**Specific Gravity 4:**  
**Handling Method 4:**  
**Waste Code 1 4:**  
**Waste Code 2 4:**  
**Waste Code 3 4:**

Map Key	Number of Records	Direction	Distance (mi/ft)	Elev/Diff (ft)	Site	DB
---------	-------------------	-----------	------------------	----------------	------	----

Waste Code 4 4:  
Waste Code 5 4:

**Manifest Data 1998**

**Manifest No:** NYC5450681  
**Sequence No:** 01  
**Generator RCRA ID No:** NYD981565948  
**Generator Shipped Date:** 11/12/1998  
**TSDF RCRA ID No:** NYD980753784  
**TSDF Received Date:** 11/12/1998  
**Transporter 1 RCRA ID No:** ILD984908202  
**Transporter 1 State ID:** NY85990AD  
**Transporter 1 Received Date:** 11/12/1998  
**Transporter 2 RCRA ID No:**  
**Transporter 2 State ID:**  
**Transporter 2 Received Date:**  
**Number of Containers 1:** 001  
**Type of Container 1:** DM-Metal drums, barrels, kegs  
**Quantity of Waste 1:** 00216  
**Units of Quantity 1:** P-Pounds  
**Specific Gravity 1:** 01.00  
**Handling Method 1:** B-Incineration, heat recovery, burning  
**Waste Code 1 1:** F005  
**Waste Code 2 1:**  
**Waste Code 3 1:**  
**Waste Code 4 1:**  
**Waste Code 5 1:**  
**Number of Containers 2:**  
**Type of Container 2:**  
**Quantity of Waste 2:**  
**Units of Quantity 2:**  
**Specific Gravity 2:**  
**Handling Method 2:**  
**Waste Code 1 2:**  
**Waste Code 2 2:**  
**Waste Code 3 2:**  
**Waste Code 4 2:**  
**Waste Code 5 2:**  
**Number of Containers 3:**  
**Type of Container 3:**  
**Quantity of Waste 3:**  
**Units of Quantity 3:**  
**Specific Gravity 3:**  
**Handling Method 3:**  
**Waste Code 1 3:**  
**Waste Code 2 3:**  
**Waste Code 3 3:**  
**Waste Code 4 3:**  
**Waste Code 5 3:**  
**Number of Containers 4:**  
**Type of Container 4:**  
**Quantity of Waste 4:**  
**Units of Quantity 4:**  
**Specific Gravity 4:**  
**Handling Method 4:**  
**Waste Code 1 4:**  
**Waste Code 2 4:**  
**Waste Code 3 4:**  
**Waste Code 4 4:**  
**Waste Code 5 4:**

**Manifest Data 1998**

**Manifest No:** NYC4994177  
**Sequence No:** 01  
**Generator RCRA ID No:** NYD981565948

<b>Map Key</b>	<b>Number of Records</b>	<b>Direction</b>	<b>Distance (mi/ft)</b>	<b>Elev/Diff (ft)</b>	<b>Site</b>	<b>DB</b>
<b>Generator Shipped Date:</b>			04/02/1998			
<b>TSDF RCRA ID No:</b>			NYD980753784			
<b>TSDF Received Date:</b>			04/03/1998			
<b>Transporter 1 RCRA ID No:</b>			ILD984908202			
<b>Transporter 1 State ID:</b>			NY85990AD			
<b>Transporter 1 Received Date:</b>			04/02/1998			
<b>Transporter 2 RCRA ID No:</b>						
<b>Transporter 2 State ID:</b>						
<b>Transporter 2 Received Date:</b>						
<b>Number of Containers 1:</b>			001			
<b>Type of Container 1:</b>			DM-Metal drums, barrels, kegs			
<b>Quantity of Waste 1:</b>			00216			
<b>Units of Quantity 1:</b>			P-Pounds			
<b>Specific Gravity 1:</b>			01.00			
<b>Handling Method 1:</b>			B-Incineration, heat recovery, burning			
<b>Waste Code 1 1:</b>			F005			
<b>Waste Code 2 1:</b>						
<b>Waste Code 3 1:</b>						
<b>Waste Code 4 1:</b>						
<b>Waste Code 5 1:</b>						
<b>Number of Containers 2:</b>						
<b>Type of Container 2:</b>						
<b>Quantity of Waste 2:</b>						
<b>Units of Quantity 2:</b>						
<b>Specific Gravity 2:</b>						
<b>Handling Method 2:</b>						
<b>Waste Code 1 2:</b>						
<b>Waste Code 2 2:</b>						
<b>Waste Code 3 2:</b>						
<b>Waste Code 4 2:</b>						
<b>Waste Code 5 2:</b>						
<b>Number of Containers 3:</b>						
<b>Type of Container 3:</b>						
<b>Quantity of Waste 3:</b>						
<b>Units of Quantity 3:</b>						
<b>Specific Gravity 3:</b>						
<b>Handling Method 3:</b>						
<b>Waste Code 1 3:</b>						
<b>Waste Code 2 3:</b>						
<b>Waste Code 3 3:</b>						
<b>Waste Code 4 3:</b>						
<b>Waste Code 5 3:</b>						
<b>Number of Containers 4:</b>						
<b>Type of Container 4:</b>						
<b>Quantity of Waste 4:</b>						
<b>Units of Quantity 4:</b>						
<b>Specific Gravity 4:</b>						
<b>Handling Method 4:</b>						
<b>Waste Code 1 4:</b>						
<b>Waste Code 2 4:</b>						
<b>Waste Code 3 4:</b>						
<b>Waste Code 4 4:</b>						
<b>Waste Code 5 4:</b>						

**Manifest Data 1998**

<b>Manifest No:</b>	NYC5347225
<b>Sequence No:</b>	01
<b>Generator RCRA ID No:</b>	NYD981565948
<b>Generator Shipped Date:</b>	07/31/1998
<b>TSDF RCRA ID No:</b>	NYD980753784
<b>TSDF Received Date:</b>	07/31/1998
<b>Transporter 1 RCRA ID No:</b>	ILD984908202
<b>Transporter 1 State ID:</b>	NYHN3167
<b>Transporter 1 Received Date:</b>	07/31/1998
<b>Transporter 2 RCRA ID No:</b>	
<b>Transporter 2 State ID:</b>	
<b>Transporter 2 Received Date:</b>	

<b>Map Key</b>	<b>Number of Records</b>	<b>Direction</b>	<b>Distance (mi/ft)</b>	<b>Elev/Diff (ft)</b>	<b>Site</b>	<b>DB</b>
<b>Number of Containers 1:</b>			001			
<b>Type of Container 1:</b>			DM-Metal drums, barrels, kegs			
<b>Quantity of Waste 1:</b>			00210			
<b>Units of Quantity 1:</b>			P-Pounds			
<b>Specific Gravity 1:</b>			01.00			
<b>Handling Method 1:</b>			B-Incineration, heat recovery, burning			
<b>Waste Code 1 1:</b>			F005			
<b>Waste Code 2 1:</b>						
<b>Waste Code 3 1:</b>						
<b>Waste Code 4 1:</b>						
<b>Waste Code 5 1:</b>						
<b>Number of Containers 2:</b>						
<b>Type of Container 2:</b>						
<b>Quantity of Waste 2:</b>						
<b>Units of Quantity 2:</b>						
<b>Specific Gravity 2:</b>						
<b>Handling Method 2:</b>						
<b>Waste Code 1 2:</b>						
<b>Waste Code 2 2:</b>						
<b>Waste Code 3 2:</b>						
<b>Waste Code 4 2:</b>						
<b>Waste Code 5 2:</b>						
<b>Number of Containers 3:</b>						
<b>Type of Container 3:</b>						
<b>Quantity of Waste 3:</b>						
<b>Units of Quantity 3:</b>						
<b>Specific Gravity 3:</b>						
<b>Handling Method 3:</b>						
<b>Waste Code 1 3:</b>						
<b>Waste Code 2 3:</b>						
<b>Waste Code 3 3:</b>						
<b>Waste Code 4 3:</b>						
<b>Waste Code 5 3:</b>						
<b>Number of Containers 4:</b>						
<b>Type of Container 4:</b>						
<b>Quantity of Waste 4:</b>						
<b>Units of Quantity 4:</b>						
<b>Specific Gravity 4:</b>						
<b>Handling Method 4:</b>						
<b>Waste Code 1 4:</b>						
<b>Waste Code 2 4:</b>						
<b>Waste Code 3 4:</b>						
<b>Waste Code 4 4:</b>						
<b>Waste Code 5 4:</b>						

**Manifest Data 1998**

<b>Manifest No:</b>	NYC4613938
<b>Sequence No:</b>	01
<b>Generator RCRA ID No:</b>	NYD981565948
<b>Generator Shipped Date:</b>	06/04/1998
<b>TSDf RCRA ID No:</b>	NYD980753784
<b>TSDf Received Date:</b>	06/04/1998
<b>Transporter 1 RCRA ID No:</b>	ILD984908202
<b>Transporter 1 State ID:</b>	NY85990AD
<b>Transporter 1 Received Date:</b>	06/04/1998
<b>Transporter 2 RCRA ID No:</b>	
<b>Transporter 2 State ID:</b>	
<b>Transporter 2 Received Date:</b>	
<b>Number of Containers 1:</b>	001
<b>Type of Container 1:</b>	DM-Metal drums, barrels, kegs
<b>Quantity of Waste 1:</b>	00216
<b>Units of Quantity 1:</b>	P-Pounds
<b>Specific Gravity 1:</b>	01.00
<b>Handling Method 1:</b>	B-Incineration, heat recovery, burning
<b>Waste Code 1 1:</b>	F005
<b>Waste Code 2 1:</b>	
<b>Waste Code 3 1:</b>	

<b>Map Key</b>	<b>Number of Records</b>	<b>Direction</b>	<b>Distance (mi/ft)</b>	<b>Elev/Diff (ft)</b>	<b>Site</b>	<b>DB</b>
----------------	--------------------------	------------------	-------------------------	-----------------------	-------------	-----------

Waste Code 4 1:  
 Waste Code 5 1:  
 Number of Containers 2:  
 Type of Container 2:  
 Quantity of Waste 2:  
 Units of Quantity 2:  
 Specific Gravity 2:  
 Handling Method 2:  
 Waste Code 1 2:  
 Waste Code 2 2:  
 Waste Code 3 2:  
 Waste Code 4 2:  
 Waste Code 5 2:  
 Number of Containers 3:  
 Type of Container 3:  
 Quantity of Waste 3:  
 Units of Quantity 3:  
 Specific Gravity 3:  
 Handling Method 3:  
 Waste Code 1 3:  
 Waste Code 2 3:  
 Waste Code 3 3:  
 Waste Code 4 3:  
 Waste Code 5 3:  
 Number of Containers 4:  
 Type of Container 4:  
 Quantity of Waste 4:  
 Units of Quantity 4:  
 Specific Gravity 4:  
 Handling Method 4:  
 Waste Code 1 4:  
 Waste Code 2 4:  
 Waste Code 3 4:  
 Waste Code 4 4:  
 Waste Code 5 4:

**Manifest Data 1999**

**Manifest No:** ILA8000869  
**Sequence No:** 01  
**Generator RCRA ID No:** NYD981565948  
**Generator Shipped Date:** 01/13/1999  
**TSDf RCRA ID No:** ILD980613913  
**TSDf Received Date:** 01/29/1999  
**Transporter 1 RCRA ID No:** NYD980753784  
**Transporter 1 State ID:** UPW015128  
**Transporter 1 Received Date:** 01/13/1999  
**Transporter 2 RCRA ID No:** NYD980769947  
**Transporter 2 State ID:** 1797  
**Transporter 2 Received Date:** 01/19/1999  
**Number of Containers 1:** 002  
**Type of Container 1:** DM-Metal drums, barrels, kegs  
**Quantity of Waste 1:** 00420  
**Units of Quantity 1:** P-Pounds  
**Specific Gravity 1:** 01.00  
**Handling Method 1:** B-Incineration, heat recovery, burning  
**Waste Code 1 1:** F005  
**Waste Code 2 1:**  
**Waste Code 3 1:**  
**Waste Code 4 1:**  
**Waste Code 5 1:**  
**Number of Containers 2:**  
**Type of Container 2:**  
**Quantity of Waste 2:**  
**Units of Quantity 2:**  
**Specific Gravity 2:**  
**Handling Method 2:**  
**Waste Code 1 2:**

<b>Map Key</b>	<b>Number of Records</b>	<b>Direction</b>	<b>Distance (mi/ft)</b>	<b>Elev/Diff (ft)</b>	<b>Site</b>	<b>DB</b>
----------------	--------------------------	------------------	-------------------------	-----------------------	-------------	-----------

Waste Code 2 2:  
 Waste Code 3 2:  
 Waste Code 4 2:  
 Waste Code 5 2:  
 Number of Containers 3:  
 Type of Container 3:  
 Quantity of Waste 3:  
 Units of Quantity 3:  
 Specific Gravity 3:  
 Handling Method 3:  
 Waste Code 1 3:  
 Waste Code 2 3:  
 Waste Code 3 3:  
 Waste Code 4 3:  
 Waste Code 5 3:  
 Number of Containers 4:  
 Type of Container 4:  
 Quantity of Waste 4:  
 Units of Quantity 4:  
 Specific Gravity 4:  
 Handling Method 4:  
 Waste Code 1 4:  
 Waste Code 2 4:  
 Waste Code 3 4:  
 Waste Code 4 4:  
 Waste Code 5 4:

**Manifest Data 1999**

**Manifest No:** ILA9039627  
**Sequence No:** 01  
**Generator RCRA ID No:** NYD981565948  
**Generator Shipped Date:** 10/19/1999  
**TSDf RCRA ID No:** ILD980613913  
**TSDf Received Date:** 11/02/1999  
**Transporter 1 RCRA ID No:** ILD984908202  
**Transporter 1 State ID:** UPW151288  
**Transporter 1 Received Date:** 10/19/1999  
**Transporter 2 RCRA ID No:** SCD987574647  
**Transporter 2 State ID:** UPW203954  
**Transporter 2 Received Date:** 10/25/1999  
**Number of Containers 1:** 001  
**Type of Container 1:** DM-Metal drums, barrels, kegs  
**Quantity of Waste 1:** 00210  
**Units of Quantity 1:** P-Pounds  
**Specific Gravity 1:** 01.00  
**Handling Method 1:** B-Incineration, heat recovery, burning  
**Waste Code 1 1:** F005  
**Waste Code 2 1:**  
**Waste Code 3 1:**  
**Waste Code 4 1:**  
**Waste Code 5 1:**  
**Number of Containers 2:**  
**Type of Container 2:**  
**Quantity of Waste 2:**  
**Units of Quantity 2:**  
**Specific Gravity 2:**  
**Handling Method 2:**  
**Waste Code 1 2:**  
**Waste Code 2 2:**  
**Waste Code 3 2:**  
**Waste Code 4 2:**  
**Waste Code 5 2:**  
**Number of Containers 3:**  
**Type of Container 3:**  
**Quantity of Waste 3:**  
**Units of Quantity 3:**  
**Specific Gravity 3:**

<b>Map Key</b>	<b>Number of Records</b>	<b>Direction</b>	<b>Distance (mi/ft)</b>	<b>Elev/Diff (ft)</b>	<b>Site</b>	<b>DB</b>
----------------	--------------------------	------------------	-------------------------	-----------------------	-------------	-----------

**Handling Method 3:**  
**Waste Code 1 3:**  
**Waste Code 2 3:**  
**Waste Code 3 3:**  
**Waste Code 4 3:**  
**Waste Code 5 3:**  
**Number of Containers 4:**  
**Type of Container 4:**  
**Quantity of Waste 4:**  
**Units of Quantity 4:**  
**Specific Gravity 4:**  
**Handling Method 4:**  
**Waste Code 1 4:**  
**Waste Code 2 4:**  
**Waste Code 3 4:**  
**Waste Code 4 4:**  
**Waste Code 5 4:**

**Manifest Data 1999**

**Manifest No:** ILA8944239  
**Sequence No:** 01  
**Generator RCRA ID No:** NYD981565948  
**Generator Shipped Date:** 05/05/1999  
**TSDf RCRA ID No:** ILD980613913  
**TSDf Received Date:** 05/17/1999  
**Transporter 1 RCRA ID No:** ILD984908202  
**Transporter 1 State ID:** UPW151288  
**Transporter 1 Received Date:** 05/05/1999  
**Transporter 2 RCRA ID No:** SCD987574647  
**Transporter 2 State ID:** UPW203954  
**Transporter 2 Received Date:** 05/07/1999  
**Number of Containers 1:** 001  
**Type of Container 1:** DM-Metal drums, barrels, kegs  
**Quantity of Waste 1:** 00210  
**Units of Quantity 1:** P-Pounds  
**Specific Gravity 1:** 01.00  
**Handling Method 1:** B-Incineration, heat recovery, burning  
**Waste Code 1 1:** F005  
**Waste Code 2 1:**  
**Waste Code 3 1:**  
**Waste Code 4 1:**  
**Waste Code 5 1:**  
**Number of Containers 2:**  
**Type of Container 2:**  
**Quantity of Waste 2:**  
**Units of Quantity 2:**  
**Specific Gravity 2:**  
**Handling Method 2:**  
**Waste Code 1 2:**  
**Waste Code 2 2:**  
**Waste Code 3 2:**  
**Waste Code 4 2:**  
**Waste Code 5 2:**  
**Number of Containers 3:**  
**Type of Container 3:**  
**Quantity of Waste 3:**  
**Units of Quantity 3:**  
**Specific Gravity 3:**  
**Handling Method 3:**  
**Waste Code 1 3:**  
**Waste Code 2 3:**  
**Waste Code 3 3:**  
**Waste Code 4 3:**  
**Waste Code 5 3:**  
**Number of Containers 4:**  
**Type of Container 4:**  
**Quantity of Waste 4:**



Map Key	Number of Records	Direction	Distance (mi/ft)	Elev/Diff (ft)	Site	DB
---------	-------------------	-----------	------------------	----------------	------	----

**Units of Quantity 4:**  
**Specific Gravity 4:**  
**Handling Method 4:**  
**Waste Code 1 4:**  
**Waste Code 2 4:**  
**Waste Code 3 4:**  
**Waste Code 4 4:**  
**Waste Code 5 4:**

**Manifest Data 1999**

**Manifest No:** ILA8910841  
**Sequence No:** 01  
**Generator RCRA ID No:** NYD981565948  
**Generator Shipped Date:** 06/29/1999  
**TSDf RCRA ID No:** ILD980613913  
**TSDf Received Date:** 07/13/1999  
**Transporter 1 RCRA ID No:** ILD984908202  
**Transporter 1 State ID:** UPW151288  
**Transporter 1 Received Date:** 06/29/1999  
**Transporter 2 RCRA ID No:** SCD987574647  
**Transporter 2 State ID:** UPW203954  
**Transporter 2 Received Date:** 07/01/1999  
**Number of Containers 1:** 001  
**Type of Container 1:** DM-Metal drums, barrels, kegs  
**Quantity of Waste 1:** 00210  
**Units of Quantity 1:** P-Pounds  
**Specific Gravity 1:** 01.00  
**Handling Method 1:** B-Incineration, heat recovery, burning  
**Waste Code 1 1:** F005  
**Waste Code 2 1:**  
**Waste Code 3 1:**  
**Waste Code 4 1:**  
**Waste Code 5 1:**  
**Number of Containers 2:**  
**Type of Container 2:**  
**Quantity of Waste 2:**  
**Units of Quantity 2:**  
**Specific Gravity 2:**  
**Handling Method 2:**  
**Waste Code 1 2:**  
**Waste Code 2 2:**  
**Waste Code 3 2:**  
**Waste Code 4 2:**  
**Waste Code 5 2:**  
**Number of Containers 3:**  
**Type of Container 3:**  
**Quantity of Waste 3:**  
**Units of Quantity 3:**  
**Specific Gravity 3:**  
**Handling Method 3:**  
**Waste Code 1 3:**  
**Waste Code 2 3:**  
**Waste Code 3 3:**  
**Waste Code 4 3:**  
**Waste Code 5 3:**  
**Number of Containers 4:**  
**Type of Container 4:**  
**Quantity of Waste 4:**  
**Units of Quantity 4:**  
**Specific Gravity 4:**  
**Handling Method 4:**  
**Waste Code 1 4:**  
**Waste Code 2 4:**  
**Waste Code 3 4:**  
**Waste Code 4 4:**  
**Waste Code 5 4:**

<b>Map Key</b>	<b>Number of Records</b>	<b>Direction</b>	<b>Distance (mi/ft)</b>	<b>Elev/Diff (ft)</b>	<b>Site</b>	<b>DB</b>
----------------	--------------------------	------------------	-------------------------	-----------------------	-------------	-----------

**Manifest Data 1999**

**Manifest No:** ILA8402188  
**Sequence No:** 01  
**Generator RCRA ID No:** NYD981565948  
**Generator Shipped Date:** 03/11/1999  
**TSDf RCRA ID No:** ILD980613913  
**TSDf Received Date:** 03/24/1999  
**Transporter 1 RCRA ID No:** ILD984908202  
**Transporter 1 State ID:** UPW015128  
**Transporter 1 Received Date:** 03/11/1999  
**Transporter 2 RCRA ID No:** SCD987574647  
**Transporter 2 State ID:** UPW020395  
**Transporter 2 Received Date:** 03/19/1999  
**Number of Containers 1:** 001  
**Type of Container 1:** DM-Metal drums, barrels, kegs  
**Quantity of Waste 1:** 00210  
**Units of Quantity 1:** P-Pounds  
**Specific Gravity 1:** 01.00  
**Handling Method 1:** B-Incineration, heat recovery, burning  
**Waste Code 1 1:** F005  
**Waste Code 2 1:**  
**Waste Code 3 1:**  
**Waste Code 4 1:**  
**Waste Code 5 1:**  
**Number of Containers 2:**  
**Type of Container 2:**  
**Quantity of Waste 2:**  
**Units of Quantity 2:**  
**Specific Gravity 2:**  
**Handling Method 2:**  
**Waste Code 1 2:**  
**Waste Code 2 2:**  
**Waste Code 3 2:**  
**Waste Code 4 2:**  
**Waste Code 5 2:**  
**Number of Containers 3:**  
**Type of Container 3:**  
**Quantity of Waste 3:**  
**Units of Quantity 3:**  
**Specific Gravity 3:**  
**Handling Method 3:**  
**Waste Code 1 3:**  
**Waste Code 2 3:**  
**Waste Code 3 3:**  
**Waste Code 4 3:**  
**Waste Code 5 3:**  
**Number of Containers 4:**  
**Type of Container 4:**  
**Quantity of Waste 4:**  
**Units of Quantity 4:**  
**Specific Gravity 4:**  
**Handling Method 4:**  
**Waste Code 1 4:**  
**Waste Code 2 4:**  
**Waste Code 3 4:**  
**Waste Code 4 4:**  
**Waste Code 5 4:**

**Manifest Data 1999**

**Manifest No:** ILA8913673  
**Sequence No:** 01  
**Generator RCRA ID No:** NYD981565948  
**Generator Shipped Date:** 08/23/1999  
**TSDf RCRA ID No:** ILD980613913  
**TSDf Received Date:** 09/04/1999

<b>Map Key</b>	<b>Number of Records</b>	<b>Direction</b>	<b>Distance (mi/ft)</b>	<b>Elev/Diff (ft)</b>	<b>Site</b>	<b>DB</b>
<b>Transporter 1 RCRA ID No:</b>		ILD984908202				
<b>Transporter 1 State ID:</b>		UPW151288				
<b>Transporter 1 Received Date:</b>		08/23/1999				
<b>Transporter 2 RCRA ID No:</b>		SCD987574647				
<b>Transporter 2 State ID:</b>		UPW203954				
<b>Transporter 2 Received Date:</b>		08/30/1999				
<b>Number of Containers 1:</b>		001				
<b>Type of Container 1:</b>		DM-Metal drums, barrels, kegs				
<b>Quantity of Waste 1:</b>		00210				
<b>Units of Quantity 1:</b>		P-Pounds				
<b>Specific Gravity 1:</b>		01.00				
<b>Handling Method 1:</b>		B-Incineration, heat recovery, burning				
<b>Waste Code 1 1:</b>		F005				
<b>Waste Code 2 1:</b>						
<b>Waste Code 3 1:</b>						
<b>Waste Code 4 1:</b>						
<b>Waste Code 5 1:</b>						
<b>Number of Containers 2:</b>						
<b>Type of Container 2:</b>						
<b>Quantity of Waste 2:</b>						
<b>Units of Quantity 2:</b>						
<b>Specific Gravity 2:</b>						
<b>Handling Method 2:</b>						
<b>Waste Code 1 2:</b>						
<b>Waste Code 2 2:</b>						
<b>Waste Code 3 2:</b>						
<b>Waste Code 4 2:</b>						
<b>Waste Code 5 2:</b>						
<b>Number of Containers 3:</b>						
<b>Type of Container 3:</b>						
<b>Quantity of Waste 3:</b>						
<b>Units of Quantity 3:</b>						
<b>Specific Gravity 3:</b>						
<b>Handling Method 3:</b>						
<b>Waste Code 1 3:</b>						
<b>Waste Code 2 3:</b>						
<b>Waste Code 3 3:</b>						
<b>Waste Code 4 3:</b>						
<b>Waste Code 5 3:</b>						
<b>Number of Containers 4:</b>						
<b>Type of Container 4:</b>						
<b>Quantity of Waste 4:</b>						
<b>Units of Quantity 4:</b>						
<b>Specific Gravity 4:</b>						
<b>Handling Method 4:</b>						
<b>Waste Code 1 4:</b>						
<b>Waste Code 2 4:</b>						
<b>Waste Code 3 4:</b>						
<b>Waste Code 4 4:</b>						
<b>Waste Code 5 4:</b>						

**Manifest Data 2000**

<b>Manifest No:</b>	ILA8436274
<b>Sequence No:</b>	01
<b>Generator RCRA ID No:</b>	NYD981565948
<b>Generator Shipped Date:</b>	02/04/2000
<b>TSDf RCRA ID No:</b>	ILD980613913
<b>TSDf Received Date:</b>	02/19/2000
<b>Transporter 1 RCRA ID No:</b>	ILD984908202
<b>Transporter 1 State ID:</b>	UPW151288
<b>Transporter 1 Received Date:</b>	02/04/2000
<b>Transporter 2 RCRA ID No:</b>	SCR000074591
<b>Transporter 2 State ID:</b>	UPW203954
<b>Transporter 2 Received Date:</b>	02/14/2000
<b>Number of Containers 1:</b>	001
<b>Type of Container 1:</b>	DM-Metal drums, barrels, kegs
<b>Quantity of Waste 1:</b>	00210

<b>Map Key</b>	<b>Number of Records</b>	<b>Direction</b>	<b>Distance (mi/ft)</b>	<b>Elev/Diff (ft)</b>	<b>Site</b>	<b>DB</b>
<b>Units of Quantity 1:</b>		P-Pounds				
<b>Specific Gravity 1:</b>		01.00				
<b>Handling Method 1:</b>		B-Incineration, heat recovery, burning				
<b>Waste Code 1 1:</b>		F005				
<b>Waste Code 2 1:</b>						
<b>Waste Code 3 1:</b>						
<b>Waste Code 4 1:</b>						
<b>Waste Code 5 1:</b>						
<b>Number of Containers 2:</b>						
<b>Type of Container 2:</b>						
<b>Quantity of Waste 2:</b>						
<b>Units of Quantity 2:</b>						
<b>Specific Gravity 2:</b>						
<b>Handling Method 2:</b>						
<b>Waste Code 1 2:</b>						
<b>Waste Code 2 2:</b>						
<b>Waste Code 3 2:</b>						
<b>Waste Code 4 2:</b>						
<b>Waste Code 5 2:</b>						
<b>Number of Containers 3:</b>						
<b>Type of Container 3:</b>						
<b>Quantity of Waste 3:</b>						
<b>Units of Quantity 3:</b>						
<b>Specific Gravity 3:</b>						
<b>Handling Method 3:</b>						
<b>Waste Code 1 3:</b>						
<b>Waste Code 2 3:</b>						
<b>Waste Code 3 3:</b>						
<b>Waste Code 4 3:</b>						
<b>Waste Code 5 3:</b>						
<b>Number of Containers 4:</b>						
<b>Type of Container 4:</b>						
<b>Quantity of Waste 4:</b>						
<b>Units of Quantity 4:</b>						
<b>Specific Gravity 4:</b>						
<b>Handling Method 4:</b>						
<b>Waste Code 1 4:</b>						
<b>Waste Code 2 4:</b>						
<b>Waste Code 3 4:</b>						
<b>Waste Code 4 4:</b>						
<b>Waste Code 5 4:</b>						

**Manifest Data 2000**

<b>Manifest No:</b>	ILA8436319
<b>Sequence No:</b>	01
<b>Generator RCRA ID No:</b>	NYD981565948
<b>Generator Shipped Date:</b>	05/11/2000
<b>TSDf RCRA ID No:</b>	ILD980613913
<b>TSDf Received Date:</b>	05/19/2000
<b>Transporter 1 RCRA ID No:</b>	ILD984908202
<b>Transporter 1 State ID:</b>	UPW015128
<b>Transporter 1 Received Date:</b>	05/11/2000
<b>Transporter 2 RCRA ID No:</b>	SCR000074591
<b>Transporter 2 State ID:</b>	UPW203954
<b>Transporter 2 Received Date:</b>	05/15/2000
<b>Number of Containers 1:</b>	001
<b>Type of Container 1:</b>	DM-Metal drums, barrels, kegs
<b>Quantity of Waste 1:</b>	00224
<b>Units of Quantity 1:</b>	P-Pounds
<b>Specific Gravity 1:</b>	01.00
<b>Handling Method 1:</b>	B-Incineration, heat recovery, burning
<b>Waste Code 1 1:</b>	F005
<b>Waste Code 2 1:</b>	
<b>Waste Code 3 1:</b>	
<b>Waste Code 4 1:</b>	
<b>Waste Code 5 1:</b>	
<b>Number of Containers 2:</b>	

<b>Map Key</b>	<b>Number of Records</b>	<b>Direction</b>	<b>Distance (mi/ft)</b>	<b>Elev/Diff (ft)</b>	<b>Site</b>	<b>DB</b>
----------------	--------------------------	------------------	-------------------------	-----------------------	-------------	-----------

**Type of Container 2:**  
**Quantity of Waste 2:**  
**Units of Quantity 2:**  
**Specific Gravity 2:**  
**Handling Method 2:**  
**Waste Code 1 2:**  
**Waste Code 2 2:**  
**Waste Code 3 2:**  
**Waste Code 4 2:**  
**Waste Code 5 2:**  
**Number of Containers 3:**  
**Type of Container 3:**  
**Quantity of Waste 3:**  
**Units of Quantity 3:**  
**Specific Gravity 3:**  
**Handling Method 3:**  
**Waste Code 1 3:**  
**Waste Code 2 3:**  
**Waste Code 3 3:**  
**Waste Code 4 3:**  
**Waste Code 5 3:**  
**Number of Containers 4:**  
**Type of Container 4:**  
**Quantity of Waste 4:**  
**Units of Quantity 4:**  
**Specific Gravity 4:**  
**Handling Method 4:**  
**Waste Code 1 4:**  
**Waste Code 2 4:**  
**Waste Code 3 4:**  
**Waste Code 4 4:**  
**Waste Code 5 4:**

**Manifest Data 2000**

**Manifest No:** ILA9187158  
**Sequence No:** 01  
**Generator RCRA ID No:** NYD981565948  
**Generator Shipped Date:** 03/29/2000  
**TSDF RCRA ID No:** ILD980613913  
**TSDF Received Date:** 04/07/2000  
**Transporter 1 RCRA ID No:** ILD984908202  
**Transporter 1 State ID:** UPW151288  
**Transporter 1 Received Date:** 03/29/2000  
**Transporter 2 RCRA ID No:** SCR000074591  
**Transporter 2 State ID:** UPW203954  
**Transporter 2 Received Date:** 04/03/2000  
**Number of Containers 1:** 001  
**Type of Container 1:** DM-Metal drums, barrels, kegs  
**Quantity of Waste 1:** 00210  
**Units of Quantity 1:** P-Pounds  
**Specific Gravity 1:** 01.00  
**Handling Method 1:** B-Incineration, heat recovery, burning  
**Waste Code 1 1:** F005  
**Waste Code 2 1:**  
**Waste Code 3 1:**  
**Waste Code 4 1:**  
**Waste Code 5 1:**  
**Number of Containers 2:**  
**Type of Container 2:**  
**Quantity of Waste 2:**  
**Units of Quantity 2:**  
**Specific Gravity 2:**  
**Handling Method 2:**  
**Waste Code 1 2:**  
**Waste Code 2 2:**  
**Waste Code 3 2:**  
**Waste Code 4 2:**

<b>Map Key</b>	<b>Number of Records</b>	<b>Direction</b>	<b>Distance (mi/ft)</b>	<b>Elev/Diff (ft)</b>	<b>Site</b>	<b>DB</b>
----------------	--------------------------	------------------	-------------------------	-----------------------	-------------	-----------

**Waste Code 5 2:**  
**Number of Containers 3:**  
**Type of Container 3:**  
**Quantity of Waste 3:**  
**Units of Quantity 3:**  
**Specific Gravity 3:**  
**Handling Method 3:**  
**Waste Code 1 3:**  
**Waste Code 2 3:**  
**Waste Code 3 3:**  
**Waste Code 4 3:**  
**Waste Code 5 3:**  
**Number of Containers 4:**  
**Type of Container 4:**  
**Quantity of Waste 4:**  
**Units of Quantity 4:**  
**Specific Gravity 4:**  
**Handling Method 4:**  
**Waste Code 1 4:**  
**Waste Code 2 4:**  
**Waste Code 3 4:**  
**Waste Code 4 4:**  
**Waste Code 5 4:**

**Manifest Data 2000**

**Manifest No:** ILA9490865  
**Sequence No:** 01  
**Generator RCRA ID No:** NYD981565948  
**Generator Shipped Date:** 09/12/2000  
**TSDf RCRA ID No:** ILD980613913  
**TSDf Received Date:** 09/22/2000  
**Transporter 1 RCRA ID No:** SCR000075150  
**Transporter 1 State ID:** UPW151288  
**Transporter 1 Received Date:** 09/12/2000  
**Transporter 2 RCRA ID No:** SCR000074591  
**Transporter 2 State ID:** UPW203954  
**Transporter 2 Received Date:** 09/18/2000  
**Number of Containers 1:** 001  
**Type of Container 1:** DM-Metal drums, barrels, kegs  
**Quantity of Waste 1:** 00224  
**Units of Quantity 1:** P-Pounds  
**Specific Gravity 1:** 01.00  
**Handling Method 1:** B-Incineration, heat recovery, burning  
**Waste Code 1 1:** F005  
**Waste Code 2 1:**  
**Waste Code 3 1:**  
**Waste Code 4 1:**  
**Waste Code 5 1:**  
**Number of Containers 2:**  
**Type of Container 2:**  
**Quantity of Waste 2:**  
**Units of Quantity 2:**  
**Specific Gravity 2:**  
**Handling Method 2:**  
**Waste Code 1 2:**  
**Waste Code 2 2:**  
**Waste Code 3 2:**  
**Waste Code 4 2:**  
**Waste Code 5 2:**  
**Number of Containers 3:**  
**Type of Container 3:**  
**Quantity of Waste 3:**  
**Units of Quantity 3:**  
**Specific Gravity 3:**  
**Handling Method 3:**  
**Waste Code 1 3:**  
**Waste Code 2 3:**

<b>Map Key</b>	<b>Number of Records</b>	<b>Direction</b>	<b>Distance (mi/ft)</b>	<b>Elev/Diff (ft)</b>	<b>Site</b>	<b>DB</b>
----------------	--------------------------	------------------	-------------------------	-----------------------	-------------	-----------

Waste Code 3 3:  
 Waste Code 4 3:  
 Waste Code 5 3:  
 Number of Containers 4:  
 Type of Container 4:  
 Quantity of Waste 4:  
 Units of Quantity 4:  
 Specific Gravity 4:  
 Handling Method 4:  
 Waste Code 1 4:  
 Waste Code 2 4:  
 Waste Code 3 4:  
 Waste Code 4 4:  
 Waste Code 5 4:

**Manifest Data 2001**

**Manifest No:** ILA9760084  
**Sequence No:** 01  
**Generator RCRA ID No:** NYD981565948  
**Generator Shipped Date:** 08/24/2001  
**TSDf RCRA ID No:** ILD980613913  
**TSDf Received Date:** 09/07/2001  
**Transporter 1 RCRA ID No:** SCR000075150  
**Transporter 1 State ID:** UPW151288  
**Transporter 1 Received Date:** 08/24/2001  
**Transporter 2 RCRA ID No:**  
**Transporter 2 State ID:**  
**Transporter 2 Received Date:**  
**Number of Containers 1:** 001  
**Type of Container 1:** DM-Metal drums, barrels, kegs  
**Quantity of Waste 1:** 00350  
**Units of Quantity 1:** P-Pounds  
**Specific Gravity 1:** 01.00  
**Handling Method 1:** B-Incineration, heat recovery, burning  
**Waste Code 1 1:** F005  
**Waste Code 2 1:**  
**Waste Code 3 1:**  
**Waste Code 4 1:**  
**Waste Code 5 1:**  
**Number of Containers 2:**  
**Type of Container 2:**  
**Quantity of Waste 2:**  
**Units of Quantity 2:**  
**Specific Gravity 2:**  
**Handling Method 2:**  
**Waste Code 1 2:**  
**Waste Code 2 2:**  
**Waste Code 3 2:**  
**Waste Code 4 2:**  
**Waste Code 5 2:**  
**Number of Containers 3:**  
**Type of Container 3:**  
**Quantity of Waste 3:**  
**Units of Quantity 3:**  
**Specific Gravity 3:**  
**Handling Method 3:**  
**Waste Code 1 3:**  
**Waste Code 2 3:**  
**Waste Code 3 3:**  
**Waste Code 4 3:**  
**Waste Code 5 3:**  
**Number of Containers 4:**  
**Type of Container 4:**  
**Quantity of Waste 4:**  
**Units of Quantity 4:**  
**Specific Gravity 4:**  
**Handling Method 4:**

<b>Map Key</b>	<b>Number of Records</b>	<b>Direction</b>	<b>Distance (mi/ft)</b>	<b>Elev/Diff (ft)</b>	<b>Site</b>	<b>DB</b>
----------------	--------------------------	------------------	-------------------------	-----------------------	-------------	-----------

Waste Code 1 4:  
Waste Code 2 4:  
Waste Code 3 4:  
Waste Code 4 4:  
Waste Code 5 4:

**Manifest Data 2001**

**Manifest No:** ILA9116805  
**Sequence No:** 01  
**Generator RCRA ID No:** NYD981565948  
**Generator Shipped Date:** 01/10/2001  
**TSDf RCRA ID No:** ILD980613913  
**TSDf Received Date:** 01/22/2001  
**Transporter 1 RCRA ID No:** SCR000075150  
**Transporter 1 State ID:** UPW151288  
**Transporter 1 Received Date:** 01/10/2001  
**Transporter 2 RCRA ID No:** SCR000074591  
**Transporter 2 State ID:** UPW203954  
**Transporter 2 Received Date:** 01/22/2001  
**Number of Containers 1:** 002  
**Type of Container 1:** DM-Metal drums, barrels, kegs  
**Quantity of Waste 1:** 00448  
**Units of Quantity 1:** P-Pounds  
**Specific Gravity 1:** 01.00  
**Handling Method 1:** B-Incineration, heat recovery, burning  
**Waste Code 1 1:** F005  
**Waste Code 2 1:**  
**Waste Code 3 1:**  
**Waste Code 4 1:**  
**Waste Code 5 1:**  
**Number of Containers 2:**  
**Type of Container 2:**  
**Quantity of Waste 2:**  
**Units of Quantity 2:**  
**Specific Gravity 2:**  
**Handling Method 2:**  
**Waste Code 1 2:**  
**Waste Code 2 2:**  
**Waste Code 3 2:**  
**Waste Code 4 2:**  
**Waste Code 5 2:**  
**Number of Containers 3:**  
**Type of Container 3:**  
**Quantity of Waste 3:**  
**Units of Quantity 3:**  
**Specific Gravity 3:**  
**Handling Method 3:**  
**Waste Code 1 3:**  
**Waste Code 2 3:**  
**Waste Code 3 3:**  
**Waste Code 4 3:**  
**Waste Code 5 3:**  
**Number of Containers 4:**  
**Type of Container 4:**  
**Quantity of Waste 4:**  
**Units of Quantity 4:**  
**Specific Gravity 4:**  
**Handling Method 4:**  
**Waste Code 1 4:**  
**Waste Code 2 4:**  
**Waste Code 3 4:**  
**Waste Code 4 4:**  
**Waste Code 5 4:**

**Manifest Data 2001**



<b>Map Key</b>	<b>Number of Records</b>	<b>Direction</b>	<b>Distance (mi/ft)</b>	<b>Elev/Diff (ft)</b>	<b>Site</b>	<b>DB</b>
<b>Manifest No:</b>		ILA8436388				
<b>Sequence No:</b>		01				
<b>Generator RCRA ID No:</b>		NYD981565948				
<b>Generator Shipped Date:</b>		11/29/2001				
<b>TSDF RCRA ID No:</b>		ILD980613913				
<b>TSDF Received Date:</b>		12/07/2001				
<b>Transporter 1 RCRA ID No:</b>		SCR000075150				
<b>Transporter 1 State ID:</b>		UPW151288				
<b>Transporter 1 Received Date:</b>		11/29/2001				
<b>Transporter 2 RCRA ID No:</b>						
<b>Transporter 2 State ID:</b>						
<b>Transporter 2 Received Date:</b>						
<b>Number of Containers 1:</b>		001				
<b>Type of Container 1:</b>		DM-Metal drums, barrels, kegs				
<b>Quantity of Waste 1:</b>		00224				
<b>Units of Quantity 1:</b>		P-Pounds				
<b>Specific Gravity 1:</b>		01.00				
<b>Handling Method 1:</b>		B-Incineration, heat recovery, burning				
<b>Waste Code 1 1:</b>		F005				
<b>Waste Code 2 1:</b>						
<b>Waste Code 3 1:</b>						
<b>Waste Code 4 1:</b>						
<b>Waste Code 5 1:</b>						
<b>Number of Containers 2:</b>						
<b>Type of Container 2:</b>						
<b>Quantity of Waste 2:</b>						
<b>Units of Quantity 2:</b>						
<b>Specific Gravity 2:</b>						
<b>Handling Method 2:</b>						
<b>Waste Code 1 2:</b>						
<b>Waste Code 2 2:</b>						
<b>Waste Code 3 2:</b>						
<b>Waste Code 4 2:</b>						
<b>Waste Code 5 2:</b>						
<b>Number of Containers 3:</b>						
<b>Type of Container 3:</b>						
<b>Quantity of Waste 3:</b>						
<b>Units of Quantity 3:</b>						
<b>Specific Gravity 3:</b>						
<b>Handling Method 3:</b>						
<b>Waste Code 1 3:</b>						
<b>Waste Code 2 3:</b>						
<b>Waste Code 3 3:</b>						
<b>Waste Code 4 3:</b>						
<b>Waste Code 5 3:</b>						
<b>Number of Containers 4:</b>						
<b>Type of Container 4:</b>						
<b>Quantity of Waste 4:</b>						
<b>Units of Quantity 4:</b>						
<b>Specific Gravity 4:</b>						
<b>Handling Method 4:</b>						
<b>Waste Code 1 4:</b>						
<b>Waste Code 2 4:</b>						
<b>Waste Code 3 4:</b>						
<b>Waste Code 4 4:</b>						
<b>Waste Code 5 4:</b>						

**Manifest Data 2001**

<b>Manifest No:</b>	ILA9847610
<b>Sequence No:</b>	01
<b>Generator RCRA ID No:</b>	NYD981565948
<b>Generator Shipped Date:</b>	10/16/2001
<b>TSDF RCRA ID No:</b>	ILD980613913
<b>TSDF Received Date:</b>	10/26/2001
<b>Transporter 1 RCRA ID No:</b>	SCR000075150
<b>Transporter 1 State ID:</b>	UPW151288
<b>Transporter 1 Received Date:</b>	10/16/2001

<b>Map Key</b>	<b>Number of Records</b>	<b>Direction</b>	<b>Distance (mi/ft)</b>	<b>Elev/Diff (ft)</b>	<b>Site</b>	<b>DB</b>
<b>Transporter 2 RCRA ID No:</b>						
<b>Transporter 2 State ID:</b>						
<b>Transporter 2 Received Date:</b>						
<b>Number of Containers 1:</b>			001			
<b>Type of Container 1:</b>			DM-Metal drums, barrels, kegs			
<b>Quantity of Waste 1:</b>			00224			
<b>Units of Quantity 1:</b>			P-Pounds			
<b>Specific Gravity 1:</b>			01.00			
<b>Handling Method 1:</b>			B-Incineration, heat recovery, burning			
<b>Waste Code 1 1:</b>			F005			
<b>Waste Code 2 1:</b>						
<b>Waste Code 3 1:</b>						
<b>Waste Code 4 1:</b>						
<b>Waste Code 5 1:</b>						
<b>Number of Containers 2:</b>						
<b>Type of Container 2:</b>						
<b>Quantity of Waste 2:</b>						
<b>Units of Quantity 2:</b>						
<b>Specific Gravity 2:</b>						
<b>Handling Method 2:</b>						
<b>Waste Code 1 2:</b>						
<b>Waste Code 2 2:</b>						
<b>Waste Code 3 2:</b>						
<b>Waste Code 4 2:</b>						
<b>Waste Code 5 2:</b>						
<b>Number of Containers 3:</b>						
<b>Type of Container 3:</b>						
<b>Quantity of Waste 3:</b>						
<b>Units of Quantity 3:</b>						
<b>Specific Gravity 3:</b>						
<b>Handling Method 3:</b>						
<b>Waste Code 1 3:</b>						
<b>Waste Code 2 3:</b>						
<b>Waste Code 3 3:</b>						
<b>Waste Code 4 3:</b>						
<b>Waste Code 5 3:</b>						
<b>Number of Containers 4:</b>						
<b>Type of Container 4:</b>						
<b>Quantity of Waste 4:</b>						
<b>Units of Quantity 4:</b>						
<b>Specific Gravity 4:</b>						
<b>Handling Method 4:</b>						
<b>Waste Code 1 4:</b>						
<b>Waste Code 2 4:</b>						
<b>Waste Code 3 4:</b>						
<b>Waste Code 4 4:</b>						
<b>Waste Code 5 4:</b>						

**Manifest Data 2001**

<b>Manifest No:</b>	ILA9612100
<b>Sequence No:</b>	01
<b>Generator RCRA ID No:</b>	NYD981565948
<b>Generator Shipped Date:</b>	03/07/2001
<b>TSDf RCRA ID No:</b>	ILD980613913
<b>TSDf Received Date:</b>	03/15/2001
<b>Transporter 1 RCRA ID No:</b>	SCR000075150
<b>Transporter 1 State ID:</b>	UPW151288
<b>Transporter 1 Received Date:</b>	03/07/2001
<b>Transporter 2 RCRA ID No:</b>	SCR000074591
<b>Transporter 2 State ID:</b>	UPW203954
<b>Transporter 2 Received Date:</b>	03/12/2001
<b>Number of Containers 1:</b>	001
<b>Type of Container 1:</b>	DM-Metal drums, barrels, kegs
<b>Quantity of Waste 1:</b>	00215
<b>Units of Quantity 1:</b>	P-Pounds
<b>Specific Gravity 1:</b>	01.00
<b>Handling Method 1:</b>	B-Incineration, heat recovery, burning

<b>Map Key</b>	<b>Number of Records</b>	<b>Direction</b>	<b>Distance (mi/ft)</b>	<b>Elev/Diff (ft)</b>	<b>Site</b>	<b>DB</b>
Waste Code 1 1:		F005				
Waste Code 2 1:						
Waste Code 3 1:						
Waste Code 4 1:						
Waste Code 5 1:						
Number of Containers 2:						
Type of Container 2:						
Quantity of Waste 2:						
Units of Quantity 2:						
Specific Gravity 2:						
Handling Method 2:						
Waste Code 1 2:						
Waste Code 2 2:						
Waste Code 3 2:						
Waste Code 4 2:						
Waste Code 5 2:						
Number of Containers 3:						
Type of Container 3:						
Quantity of Waste 3:						
Units of Quantity 3:						
Specific Gravity 3:						
Handling Method 3:						
Waste Code 1 3:						
Waste Code 2 3:						
Waste Code 3 3:						
Waste Code 4 3:						
Waste Code 5 3:						
Number of Containers 4:						
Type of Container 4:						
Quantity of Waste 4:						
Units of Quantity 4:						
Specific Gravity 4:						
Handling Method 4:						
Waste Code 1 4:						
Waste Code 2 4:						
Waste Code 3 4:						
Waste Code 4 4:						
Waste Code 5 4:						

**Manifest Data 2001**

**Manifest No:** ILA9116820  
**Sequence No:** 01  
**Generator RCRA ID No:** NYD981565948  
**Generator Shipped Date:** 06/08/2001  
**TSDf RCRA ID No:** ILD980613913  
**TSDf Received Date:** 06/22/2001  
**Transporter 1 RCRA ID No:** SCR000075150  
**Transporter 1 State ID:** UPW151288  
**Transporter 1 Received Date:** 06/08/2001  
**Transporter 2 RCRA ID No:**  
**Transporter 2 State ID:**  
**Transporter 2 Received Date:**  
**Number of Containers 1:** 002  
**Type of Container 1:** DM-Metal drums, barrels, kegs  
**Quantity of Waste 1:** 00448  
**Units of Quantity 1:** P-Pounds  
**Specific Gravity 1:** 01.00  
**Handling Method 1:** B-Incineration, heat recovery, burning  
**Waste Code 1 1:** F005  
**Waste Code 2 1:**  
**Waste Code 3 1:**  
**Waste Code 4 1:**  
**Waste Code 5 1:**  
**Number of Containers 2:**  
**Type of Container 2:**  
**Quantity of Waste 2:**  
**Units of Quantity 2:**

<b>Map Key</b>	<b>Number of Records</b>	<b>Direction</b>	<b>Distance (mi/ft)</b>	<b>Elev/Diff (ft)</b>	<b>Site</b>	<b>DB</b>
----------------	--------------------------	------------------	-------------------------	-----------------------	-------------	-----------

**Specific Gravity 2:**  
**Handling Method 2:**  
**Waste Code 1 2:**  
**Waste Code 2 2:**  
**Waste Code 3 2:**  
**Waste Code 4 2:**  
**Waste Code 5 2:**  
**Number of Containers 3:**  
**Type of Container 3:**  
**Quantity of Waste 3:**  
**Units of Quantity 3:**  
**Specific Gravity 3:**  
**Handling Method 3:**  
**Waste Code 1 3:**  
**Waste Code 2 3:**  
**Waste Code 3 3:**  
**Waste Code 4 3:**  
**Waste Code 5 3:**  
**Number of Containers 4:**  
**Type of Container 4:**  
**Quantity of Waste 4:**  
**Units of Quantity 4:**  
**Specific Gravity 4:**  
**Handling Method 4:**  
**Waste Code 1 4:**  
**Waste Code 2 4:**  
**Waste Code 3 4:**  
**Waste Code 4 4:**  
**Waste Code 5 4:**

**Manifest Data 2002**

**Manifest No:** ILA0535583  
**Sequence No:** 01  
**Generator RCRA ID No:** NYD981565948  
**Generator Shipped Date:** 09/11/2002  
**TSDF RCRA ID No:** ILD980613913  
**TSDF Received Date:** 09/23/2002  
**Transporter 1 RCRA ID No:** SCR000075150  
**Transporter 1 State ID:** UPW151288  
**Transporter 1 Received Date:** 09/11/2002  
**Transporter 2 RCRA ID No:**  
**Transporter 2 State ID:**  
**Transporter 2 Received Date:**  
**Number of Containers 1:** 001  
**Type of Container 1:** DM-Metal drums, barrels, kegs  
**Quantity of Waste 1:** 00224  
**Units of Quantity 1:** P-Pounds  
**Specific Gravity 1:** 01.00  
**Handling Method 1:** B-Incineration, heat recovery, burning  
**Waste Code 1 1:** F005  
**Waste Code 2 1:**  
**Waste Code 3 1:**  
**Waste Code 4 1:**  
**Waste Code 5 1:**  
**Number of Containers 2:**  
**Type of Container 2:**  
**Quantity of Waste 2:**  
**Units of Quantity 2:**  
**Specific Gravity 2:**  
**Handling Method 2:**  
**Waste Code 1 2:**  
**Waste Code 2 2:**  
**Waste Code 3 2:**  
**Waste Code 4 2:**  
**Waste Code 5 2:**  
**Number of Containers 3:**  
**Type of Container 3:**

<b>Map Key</b>	<b>Number of Records</b>	<b>Direction</b>	<b>Distance (mi/ft)</b>	<b>Elev/Diff (ft)</b>	<b>Site</b>	<b>DB</b>
----------------	--------------------------	------------------	-------------------------	-----------------------	-------------	-----------

**Quantity of Waste 3:**  
**Units of Quantity 3:**  
**Specific Gravity 3:**  
**Handling Method 3:**  
**Waste Code 1 3:**  
**Waste Code 2 3:**  
**Waste Code 3 3:**  
**Waste Code 4 3:**  
**Waste Code 5 3:**  
**Number of Containers 4:**  
**Type of Container 4:**  
**Quantity of Waste 4:**  
**Units of Quantity 4:**  
**Specific Gravity 4:**  
**Handling Method 4:**  
**Waste Code 1 4:**  
**Waste Code 2 4:**  
**Waste Code 3 4:**  
**Waste Code 4 4:**  
**Waste Code 5 4:**

**Manifest Data 2002**

**Manifest No:** ILA9870902  
**Sequence No:** 01  
**Generator RCRA ID No:** NYD981565948  
**Generator Shipped Date:** 02/07/2002  
**TSDf RCRA ID No:** ILD980613913  
**TSDf Received Date:** 02/15/2002  
**Transporter 1 RCRA ID No:** SCR000075150  
**Transporter 1 State ID:** UPW151288  
**Transporter 1 Received Date:** 02/07/2002  
**Transporter 2 RCRA ID No:**  
**Transporter 2 State ID:**  
**Transporter 2 Received Date:**  
**Number of Containers 1:** 001  
**Type of Container 1:** DM-Metal drums, barrels, kegs  
**Quantity of Waste 1:** 00224  
**Units of Quantity 1:** P-Pounds  
**Specific Gravity 1:** 01.00  
**Handling Method 1:** B-Incineration, heat recovery, burning  
**Waste Code 1 1:** F005  
**Waste Code 2 1:**  
**Waste Code 3 1:**  
**Waste Code 4 1:**  
**Waste Code 5 1:**  
**Number of Containers 2:**  
**Type of Container 2:**  
**Quantity of Waste 2:**  
**Units of Quantity 2:**  
**Specific Gravity 2:**  
**Handling Method 2:**  
**Waste Code 1 2:**  
**Waste Code 2 2:**  
**Waste Code 3 2:**  
**Waste Code 4 2:**  
**Waste Code 5 2:**  
**Number of Containers 3:**  
**Type of Container 3:**  
**Quantity of Waste 3:**  
**Units of Quantity 3:**  
**Specific Gravity 3:**  
**Handling Method 3:**  
**Waste Code 1 3:**  
**Waste Code 2 3:**  
**Waste Code 3 3:**  
**Waste Code 4 3:**  
**Waste Code 5 3:**

<b>Map Key</b>	<b>Number of Records</b>	<b>Direction</b>	<b>Distance (mi/ft)</b>	<b>Elev/Diff (ft)</b>	<b>Site</b>	<b>DB</b>
----------------	--------------------------	------------------	-------------------------	-----------------------	-------------	-----------

**Number of Containers 4:**  
**Type of Container 4:**  
**Quantity of Waste 4:**  
**Units of Quantity 4:**  
**Specific Gravity 4:**  
**Handling Method 4:**  
**Waste Code 1 4:**  
**Waste Code 2 4:**  
**Waste Code 3 4:**  
**Waste Code 4 4:**  
**Waste Code 5 4:**

**Manifest Data 2002**

**Manifest No:** ILA9765421  
**Sequence No:** 01  
**Generator RCRA ID No:** NYD981565948  
**Generator Shipped Date:** 03/21/2002  
**TSDf RCRA ID No:** ILD980613913  
**TSDf Received Date:** 03/29/2002  
**Transporter 1 RCRA ID No:** SCR000075150  
**Transporter 1 State ID:** UPW151288  
**Transporter 1 Received Date:** 03/21/2002  
**Transporter 2 RCRA ID No:**  
**Transporter 2 State ID:**  
**Transporter 2 Received Date:**  
**Number of Containers 1:** 001  
**Type of Container 1:** DM-Metal drums, barrels, kegs  
**Quantity of Waste 1:** 00224  
**Units of Quantity 1:** P-Pounds  
**Specific Gravity 1:** 01.00  
**Handling Method 1:** B-Incineration, heat recovery, burning  
**Waste Code 1 1:** F005  
**Waste Code 2 1:**  
**Waste Code 3 1:**  
**Waste Code 4 1:**  
**Waste Code 5 1:**  
**Number of Containers 2:**  
**Type of Container 2:**  
**Quantity of Waste 2:**  
**Units of Quantity 2:**  
**Specific Gravity 2:**  
**Handling Method 2:**  
**Waste Code 1 2:**  
**Waste Code 2 2:**  
**Waste Code 3 2:**  
**Waste Code 4 2:**  
**Waste Code 5 2:**  
**Number of Containers 3:**  
**Type of Container 3:**  
**Quantity of Waste 3:**  
**Units of Quantity 3:**  
**Specific Gravity 3:**  
**Handling Method 3:**  
**Waste Code 1 3:**  
**Waste Code 2 3:**  
**Waste Code 3 3:**  
**Waste Code 4 3:**  
**Waste Code 5 3:**  
**Number of Containers 4:**  
**Type of Container 4:**  
**Quantity of Waste 4:**  
**Units of Quantity 4:**  
**Specific Gravity 4:**  
**Handling Method 4:**  
**Waste Code 1 4:**  
**Waste Code 2 4:**  
**Waste Code 3 4:**

Map Key	Number of Records	Direction	Distance (mi/ft)	Elev/Diff (ft)	Site	DB
---------	-------------------	-----------	------------------	----------------	------	----

Waste Code 4 4:  
Waste Code 5 4:

**Manifest Data 2002**

**Manifest No:** ILA0539013  
**Sequence No:** 01  
**Generator RCRA ID No:** NYD981565948  
**Generator Shipped Date:** 11/06/2002  
**TSDf RCRA ID No:** ILD980613913  
**TSDf Received Date:** 11/14/2002  
**Transporter 1 RCRA ID No:** SCR000075150  
**Transporter 1 State ID:** UPW151288  
**Transporter 1 Received Date:** 11/06/2002  
**Transporter 2 RCRA ID No:**  
**Transporter 2 State ID:**  
**Transporter 2 Received Date:**  
**Number of Containers 1:** 001  
**Type of Container 1:** DM-Metal drums, barrels, kegs  
**Quantity of Waste 1:** 00216  
**Units of Quantity 1:** P-Pounds  
**Specific Gravity 1:** 01.00  
**Handling Method 1:** B-Incineration, heat recovery, burning  
**Waste Code 1 1:** F005  
**Waste Code 2 1:**  
**Waste Code 3 1:**  
**Waste Code 4 1:**  
**Waste Code 5 1:**  
**Number of Containers 2:**  
**Type of Container 2:**  
**Quantity of Waste 2:**  
**Units of Quantity 2:**  
**Specific Gravity 2:**  
**Handling Method 2:**  
**Waste Code 1 2:**  
**Waste Code 2 2:**  
**Waste Code 3 2:**  
**Waste Code 4 2:**  
**Waste Code 5 2:**  
**Number of Containers 3:**  
**Type of Container 3:**  
**Quantity of Waste 3:**  
**Units of Quantity 3:**  
**Specific Gravity 3:**  
**Handling Method 3:**  
**Waste Code 1 3:**  
**Waste Code 2 3:**  
**Waste Code 3 3:**  
**Waste Code 4 3:**  
**Waste Code 5 3:**  
**Number of Containers 4:**  
**Type of Container 4:**  
**Quantity of Waste 4:**  
**Units of Quantity 4:**  
**Specific Gravity 4:**  
**Handling Method 4:**  
**Waste Code 1 4:**  
**Waste Code 2 4:**  
**Waste Code 3 4:**  
**Waste Code 4 4:**  
**Waste Code 5 4:**

**Manifest Data 2002**

**Manifest No:** ILA0558333  
**Sequence No:** 01  
**Generator RCRA ID No:** NYD981565948

<b>Map Key</b>	<b>Number of Records</b>	<b>Direction</b>	<b>Distance (mi/ft)</b>	<b>Elev/Diff (ft)</b>	<b>Site</b>	<b>DB</b>
<b>Generator Shipped Date:</b>			12/26/2002			
<b>TSDF RCRA ID No:</b>			ILD980613913			
<b>TSDF Received Date:</b>			01/13/2003			
<b>Transporter 1 RCRA ID No:</b>			SCR000075150			
<b>Transporter 1 State ID:</b>			UPW151288			
<b>Transporter 1 Received Date:</b>			12/26/2002			
<b>Transporter 2 RCRA ID No:</b>			NJD071629976			
<b>Transporter 2 State ID:</b>			UPW015432			
<b>Transporter 2 Received Date:</b>			01/03/2003			
<b>Number of Containers 1:</b>			002			
<b>Type of Container 1:</b>			DM-Metal drums, barrels, kegs			
<b>Quantity of Waste 1:</b>			00432			
<b>Units of Quantity 1:</b>			P-Pounds			
<b>Specific Gravity 1:</b>			01.00			
<b>Handling Method 1:</b>			B-Incineration, heat recovery, burning			
<b>Waste Code 1 1:</b>			F005			
<b>Waste Code 2 1:</b>						
<b>Waste Code 3 1:</b>						
<b>Waste Code 4 1:</b>						
<b>Waste Code 5 1:</b>						
<b>Number of Containers 2:</b>						
<b>Type of Container 2:</b>						
<b>Quantity of Waste 2:</b>						
<b>Units of Quantity 2:</b>						
<b>Specific Gravity 2:</b>						
<b>Handling Method 2:</b>						
<b>Waste Code 1 2:</b>						
<b>Waste Code 2 2:</b>						
<b>Waste Code 3 2:</b>						
<b>Waste Code 4 2:</b>						
<b>Waste Code 5 2:</b>						
<b>Number of Containers 3:</b>						
<b>Type of Container 3:</b>						
<b>Quantity of Waste 3:</b>						
<b>Units of Quantity 3:</b>						
<b>Specific Gravity 3:</b>						
<b>Handling Method 3:</b>						
<b>Waste Code 1 3:</b>						
<b>Waste Code 2 3:</b>						
<b>Waste Code 3 3:</b>						
<b>Waste Code 4 3:</b>						
<b>Waste Code 5 3:</b>						
<b>Number of Containers 4:</b>						
<b>Type of Container 4:</b>						
<b>Quantity of Waste 4:</b>						
<b>Units of Quantity 4:</b>						
<b>Specific Gravity 4:</b>						
<b>Handling Method 4:</b>						
<b>Waste Code 1 4:</b>						
<b>Waste Code 2 4:</b>						
<b>Waste Code 3 4:</b>						
<b>Waste Code 4 4:</b>						
<b>Waste Code 5 4:</b>						

**Manifest Data 2002**

<b>Manifest No:</b>	ILA9790921
<b>Sequence No:</b>	01
<b>Generator RCRA ID No:</b>	NYD981565948
<b>Generator Shipped Date:</b>	07/15/2002
<b>TSDF RCRA ID No:</b>	ILD980613913
<b>TSDF Received Date:</b>	07/29/2002
<b>Transporter 1 RCRA ID No:</b>	SCR000075150
<b>Transporter 1 State ID:</b>	UPW151288
<b>Transporter 1 Received Date:</b>	07/15/2002
<b>Transporter 2 RCRA ID No:</b>	
<b>Transporter 2 State ID:</b>	
<b>Transporter 2 Received Date:</b>	



<b>Map Key</b>	<b>Number of Records</b>	<b>Direction</b>	<b>Distance (mi/ft)</b>	<b>Elev/Diff (ft)</b>	<b>Site</b>	<b>DB</b>
<b>Number of Containers 1:</b>			001			
<b>Type of Container 1:</b>			DM-Metal drums, barrels, kegs			
<b>Quantity of Waste 1:</b>			00220			
<b>Units of Quantity 1:</b>			P-Pounds			
<b>Specific Gravity 1:</b>			01.00			
<b>Handling Method 1:</b>			B-Incineration, heat recovery, burning			
<b>Waste Code 1 1:</b>			F005			
<b>Waste Code 2 1:</b>						
<b>Waste Code 3 1:</b>						
<b>Waste Code 4 1:</b>						
<b>Waste Code 5 1:</b>						
<b>Number of Containers 2:</b>						
<b>Type of Container 2:</b>						
<b>Quantity of Waste 2:</b>						
<b>Units of Quantity 2:</b>						
<b>Specific Gravity 2:</b>						
<b>Handling Method 2:</b>						
<b>Waste Code 1 2:</b>						
<b>Waste Code 2 2:</b>						
<b>Waste Code 3 2:</b>						
<b>Waste Code 4 2:</b>						
<b>Waste Code 5 2:</b>						
<b>Number of Containers 3:</b>						
<b>Type of Container 3:</b>						
<b>Quantity of Waste 3:</b>						
<b>Units of Quantity 3:</b>						
<b>Specific Gravity 3:</b>						
<b>Handling Method 3:</b>						
<b>Waste Code 1 3:</b>						
<b>Waste Code 2 3:</b>						
<b>Waste Code 3 3:</b>						
<b>Waste Code 4 3:</b>						
<b>Waste Code 5 3:</b>						
<b>Number of Containers 4:</b>						
<b>Type of Container 4:</b>						
<b>Quantity of Waste 4:</b>						
<b>Units of Quantity 4:</b>						
<b>Specific Gravity 4:</b>						
<b>Handling Method 4:</b>						
<b>Waste Code 1 4:</b>						
<b>Waste Code 2 4:</b>						
<b>Waste Code 3 4:</b>						
<b>Waste Code 4 4:</b>						
<b>Waste Code 5 4:</b>						

**Manifest Data 2002**

<b>Manifest No:</b>	ILA9773495
<b>Sequence No:</b>	01
<b>Generator RCRA ID No:</b>	NYD981565948
<b>Generator Shipped Date:</b>	05/16/2002
<b>TSDf RCRA ID No:</b>	ILD980613913
<b>TSDf Received Date:</b>	05/24/2002
<b>Transporter 1 RCRA ID No:</b>	SCR000075150
<b>Transporter 1 State ID:</b>	UPW151288
<b>Transporter 1 Received Date:</b>	05/16/2002
<b>Transporter 2 RCRA ID No:</b>	NYD980769947
<b>Transporter 2 State ID:</b>	UPW025568
<b>Transporter 2 Received Date:</b>	05/20/2002
<b>Number of Containers 1:</b>	001
<b>Type of Container 1:</b>	DM-Metal drums, barrels, kegs
<b>Quantity of Waste 1:</b>	00224
<b>Units of Quantity 1:</b>	P-Pounds
<b>Specific Gravity 1:</b>	01.00
<b>Handling Method 1:</b>	B-Incineration, heat recovery, burning
<b>Waste Code 1 1:</b>	F005
<b>Waste Code 2 1:</b>	
<b>Waste Code 3 1:</b>	

<b>Map Key</b>	<b>Number of Records</b>	<b>Direction</b>	<b>Distance (mi/ft)</b>	<b>Elev/Diff (ft)</b>	<b>Site</b>	<b>DB</b>
<i>Waste Code 4 1:</i>						
<i>Waste Code 5 1:</i>						
<i>Number of Containers 2:</i>						
<i>Type of Container 2:</i>						
<i>Quantity of Waste 2:</i>						
<i>Units of Quantity 2:</i>						
<i>Specific Gravity 2:</i>						
<i>Handling Method 2:</i>						
<i>Waste Code 1 2:</i>						
<i>Waste Code 2 2:</i>						
<i>Waste Code 3 2:</i>						
<i>Waste Code 4 2:</i>						
<i>Waste Code 5 2:</i>						
<i>Number of Containers 3:</i>						
<i>Type of Container 3:</i>						
<i>Quantity of Waste 3:</i>						
<i>Units of Quantity 3:</i>						
<i>Specific Gravity 3:</i>						
<i>Handling Method 3:</i>						
<i>Waste Code 1 3:</i>						
<i>Waste Code 2 3:</i>						
<i>Waste Code 3 3:</i>						
<i>Waste Code 4 3:</i>						
<i>Waste Code 5 3:</i>						
<i>Number of Containers 4:</i>						
<i>Type of Container 4:</i>						
<i>Quantity of Waste 4:</i>						
<i>Units of Quantity 4:</i>						
<i>Specific Gravity 4:</i>						
<i>Handling Method 4:</i>						
<i>Waste Code 1 4:</i>						
<i>Waste Code 2 4:</i>						
<i>Waste Code 3 4:</i>						
<i>Waste Code 4 4:</i>						
<i>Waste Code 5 4:</i>						

**Manifest Data 2003**

<b>Manifest No:</b>	ILA0898514
<b>Sequence No:</b>	01
<b>Generator RCRA ID No:</b>	NYD981565948
<b>Generator Shipped Date:</b>	10/10/2003
<b>TSDf RCRA ID No:</b>	ILD980613913
<b>TSDf Received Date:</b>	10/23/2003
<b>Transporter 1 RCRA ID No:</b>	TXR000050930
<b>Transporter 1 State ID:</b>	UPW151288
<b>Transporter 1 Received Date:</b>	10/10/2003
<b>Transporter 2 RCRA ID No:</b>	
<b>Transporter 2 State ID:</b>	
<b>Transporter 2 Received Date:</b>	
<b>Number of Containers 1:</b>	002
<b>Type of Container 1:</b>	DM-Metal drums, barrels, kegs
<b>Quantity of Waste 1:</b>	00331
<b>Units of Quantity 1:</b>	P-Pounds
<b>Specific Gravity 1:</b>	01.00
<b>Handling Method 1:</b>	T-Chemical, physical, or biological treatment
<b>Waste Code 1 1:</b>	F005
<b>Waste Code 2 1:</b>	
<b>Waste Code 3 1:</b>	
<b>Waste Code 4 1:</b>	
<b>Waste Code 5 1:</b>	
<b>Number of Containers 2:</b>	
<b>Type of Container 2:</b>	
<b>Quantity of Waste 2:</b>	
<b>Units of Quantity 2:</b>	
<b>Specific Gravity 2:</b>	
<b>Handling Method 2:</b>	
<b>Waste Code 1 2:</b>	

<b>Map Key</b>	<b>Number of Records</b>	<b>Direction</b>	<b>Distance (mi/ft)</b>	<b>Elev/Diff (ft)</b>	<b>Site</b>	<b>DB</b>
----------------	--------------------------	------------------	-------------------------	-----------------------	-------------	-----------

Waste Code 2 2:  
 Waste Code 3 2:  
 Waste Code 4 2:  
 Waste Code 5 2:  
 Number of Containers 3:  
 Type of Container 3:  
 Quantity of Waste 3:  
 Units of Quantity 3:  
 Specific Gravity 3:  
 Handling Method 3:  
 Waste Code 1 3:  
 Waste Code 2 3:  
 Waste Code 3 3:  
 Waste Code 4 3:  
 Waste Code 5 3:  
 Number of Containers 4:  
 Type of Container 4:  
 Quantity of Waste 4:  
 Units of Quantity 4:  
 Specific Gravity 4:  
 Handling Method 4:  
 Waste Code 1 4:  
 Waste Code 2 4:  
 Waste Code 3 4:  
 Waste Code 4 4:  
 Waste Code 5 4:

**Manifest Data 2003**

**Manifest No:** ILA0603142  
**Sequence No:** 01  
**Generator RCRA ID No:** NYD981565948  
**Generator Shipped Date:** 02/18/2003  
**TSDF RCRA ID No:** ILD980613913  
**TSDF Received Date:** 03/04/2003  
**Transporter 1 RCRA ID No:** TXR000050930  
**Transporter 1 State ID:** UPW151288  
**Transporter 1 Received Date:** 02/18/2003  
**Transporter 2 RCRA ID No:**  
**Transporter 2 State ID:**  
**Transporter 2 Received Date:**  
**Number of Containers 1:** 001  
**Type of Container 1:** DM-Metal drums, barrels, kegs  
**Quantity of Waste 1:** 00216  
**Units of Quantity 1:** P-Pounds  
**Specific Gravity 1:** 01.00  
**Handling Method 1:** B-Incineration, heat recovery, burning  
**Waste Code 1 1:** F005  
**Waste Code 2 1:**  
**Waste Code 3 1:**  
**Waste Code 4 1:**  
**Waste Code 5 1:**  
**Number of Containers 2:**  
**Type of Container 2:**  
**Quantity of Waste 2:**  
**Units of Quantity 2:**  
**Specific Gravity 2:**  
**Handling Method 2:**  
**Waste Code 1 2:**  
**Waste Code 2 2:**  
**Waste Code 3 2:**  
**Waste Code 4 2:**  
**Waste Code 5 2:**  
**Number of Containers 3:**  
**Type of Container 3:**  
**Quantity of Waste 3:**  
**Units of Quantity 3:**  
**Specific Gravity 3:**

<b>Map Key</b>	<b>Number of Records</b>	<b>Direction</b>	<b>Distance (mi/ft)</b>	<b>Elev/Diff (ft)</b>	<b>Site</b>	<b>DB</b>
----------------	--------------------------	------------------	-------------------------	-----------------------	-------------	-----------

**Handling Method 3:**  
**Waste Code 1 3:**  
**Waste Code 2 3:**  
**Waste Code 3 3:**  
**Waste Code 4 3:**  
**Waste Code 5 3:**  
**Number of Containers 4:**  
**Type of Container 4:**  
**Quantity of Waste 4:**  
**Units of Quantity 4:**  
**Specific Gravity 4:**  
**Handling Method 4:**  
**Waste Code 1 4:**  
**Waste Code 2 4:**  
**Waste Code 3 4:**  
**Waste Code 4 4:**  
**Waste Code 5 4:**

**Manifest Data 2003**

<b>Manifest No:</b>	ILA0891412
<b>Sequence No:</b>	01
<b>Generator RCRA ID No:</b>	NYD981565948
<b>Generator Shipped Date:</b>	06/17/2003
<b>TSDf RCRA ID No:</b>	ILD980613913
<b>TSDf Received Date:</b>	07/01/2003
<b>Transporter 1 RCRA ID No:</b>	TXR000050930
<b>Transporter 1 State ID:</b>	UPW151288
<b>Transporter 1 Received Date:</b>	06/17/2003
<b>Transporter 2 RCRA ID No:</b>	
<b>Transporter 2 State ID:</b>	
<b>Transporter 2 Received Date:</b>	
<b>Number of Containers 1:</b>	001
<b>Type of Container 1:</b>	DM-Metal drums, barrels, kegs
<b>Quantity of Waste 1:</b>	00216
<b>Units of Quantity 1:</b>	P-Pounds
<b>Specific Gravity 1:</b>	01.00
<b>Handling Method 1:</b>	T-Chemical, physical, or biological treatment
<b>Waste Code 1 1:</b>	F005
<b>Waste Code 2 1:</b>	
<b>Waste Code 3 1:</b>	
<b>Waste Code 4 1:</b>	
<b>Waste Code 5 1:</b>	
<b>Number of Containers 2:</b>	
<b>Type of Container 2:</b>	
<b>Quantity of Waste 2:</b>	
<b>Units of Quantity 2:</b>	
<b>Specific Gravity 2:</b>	
<b>Handling Method 2:</b>	
<b>Waste Code 1 2:</b>	
<b>Waste Code 2 2:</b>	
<b>Waste Code 3 2:</b>	
<b>Waste Code 4 2:</b>	
<b>Waste Code 5 2:</b>	
<b>Number of Containers 3:</b>	
<b>Type of Container 3:</b>	
<b>Quantity of Waste 3:</b>	
<b>Units of Quantity 3:</b>	
<b>Specific Gravity 3:</b>	
<b>Handling Method 3:</b>	
<b>Waste Code 1 3:</b>	
<b>Waste Code 2 3:</b>	
<b>Waste Code 3 3:</b>	
<b>Waste Code 4 3:</b>	
<b>Waste Code 5 3:</b>	
<b>Number of Containers 4:</b>	
<b>Type of Container 4:</b>	
<b>Quantity of Waste 4:</b>	

<b>Map Key</b>	<b>Number of Records</b>	<b>Direction</b>	<b>Distance (mi/ft)</b>	<b>Elev/Diff (ft)</b>	<b>Site</b>	<b>DB</b>
----------------	--------------------------	------------------	-------------------------	-----------------------	-------------	-----------

**Units of Quantity 4:**  
**Specific Gravity 4:**  
**Handling Method 4:**  
**Waste Code 1 4:**  
**Waste Code 2 4:**  
**Waste Code 3 4:**  
**Waste Code 4 4:**  
**Waste Code 5 4:**

**Manifest Data 2003**

<b>Manifest No:</b>	ILA1229325
<b>Sequence No:</b>	01
<b>Generator RCRA ID No:</b>	NYD981565948
<b>Generator Shipped Date:</b>	08/07/2003
<b>TSDf RCRA ID No:</b>	ILD980613913
<b>TSDf Received Date:</b>	08/21/2003
<b>Transporter 1 RCRA ID No:</b>	TXR000050930
<b>Transporter 1 State ID:</b>	UPW151288
<b>Transporter 1 Received Date:</b>	08/07/2003
<b>Transporter 2 RCRA ID No:</b>	
<b>Transporter 2 State ID:</b>	
<b>Transporter 2 Received Date:</b>	
<b>Number of Containers 1:</b>	001
<b>Type of Container 1:</b>	DM-Metal drums, barrels, kegs
<b>Quantity of Waste 1:</b>	00216
<b>Units of Quantity 1:</b>	P-Pounds
<b>Specific Gravity 1:</b>	01.00
<b>Handling Method 1:</b>	T-Chemical, physical, or biological treatment
<b>Waste Code 1 1:</b>	F005
<b>Waste Code 2 1:</b>	
<b>Waste Code 3 1:</b>	
<b>Waste Code 4 1:</b>	
<b>Waste Code 5 1:</b>	
<b>Number of Containers 2:</b>	
<b>Type of Container 2:</b>	
<b>Quantity of Waste 2:</b>	
<b>Units of Quantity 2:</b>	
<b>Specific Gravity 2:</b>	
<b>Handling Method 2:</b>	
<b>Waste Code 1 2:</b>	
<b>Waste Code 2 2:</b>	
<b>Waste Code 3 2:</b>	
<b>Waste Code 4 2:</b>	
<b>Waste Code 5 2:</b>	
<b>Number of Containers 3:</b>	
<b>Type of Container 3:</b>	
<b>Quantity of Waste 3:</b>	
<b>Units of Quantity 3:</b>	
<b>Specific Gravity 3:</b>	
<b>Handling Method 3:</b>	
<b>Waste Code 1 3:</b>	
<b>Waste Code 2 3:</b>	
<b>Waste Code 3 3:</b>	
<b>Waste Code 4 3:</b>	
<b>Waste Code 5 3:</b>	
<b>Number of Containers 4:</b>	
<b>Type of Container 4:</b>	
<b>Quantity of Waste 4:</b>	
<b>Units of Quantity 4:</b>	
<b>Specific Gravity 4:</b>	
<b>Handling Method 4:</b>	
<b>Waste Code 1 4:</b>	
<b>Waste Code 2 4:</b>	
<b>Waste Code 3 4:</b>	
<b>Waste Code 4 4:</b>	
<b>Waste Code 5 4:</b>	

<b>Map Key</b>	<b>Number of Records</b>	<b>Direction</b>	<b>Distance (mi/ft)</b>	<b>Elev/Diff (ft)</b>	<b>Site</b>	<b>DB</b>
----------------	--------------------------	------------------	-------------------------	-----------------------	-------------	-----------

**Manifest Data 2003**

**Manifest No:** ILA0610130  
**Sequence No:** 01  
**Generator RCRA ID No:** NYD981565948  
**Generator Shipped Date:** 04/25/2003  
**TSDf RCRA ID No:** ILD980613913  
**TSDf Received Date:** 05/06/2003  
**Transporter 1 RCRA ID No:** TXR000050930  
**Transporter 1 State ID:** UPW151288  
**Transporter 1 Received Date:** 04/25/2003  
**Transporter 2 RCRA ID No:**  
**Transporter 2 State ID:**  
**Transporter 2 Received Date:**  
**Number of Containers 1:** 001  
**Type of Container 1:** DM-Metal drums, barrels, kegs  
**Quantity of Waste 1:** 00016  
**Units of Quantity 1:** P-Pounds  
**Specific Gravity 1:** 01.00  
**Handling Method 1:** B-Incineration, heat recovery, burning  
**Waste Code 1 1:** F005  
**Waste Code 2 1:**  
**Waste Code 3 1:**  
**Waste Code 4 1:**  
**Waste Code 5 1:**  
**Number of Containers 2:**  
**Type of Container 2:**  
**Quantity of Waste 2:**  
**Units of Quantity 2:**  
**Specific Gravity 2:**  
**Handling Method 2:**  
**Waste Code 1 2:**  
**Waste Code 2 2:**  
**Waste Code 3 2:**  
**Waste Code 4 2:**  
**Waste Code 5 2:**  
**Number of Containers 3:**  
**Type of Container 3:**  
**Quantity of Waste 3:**  
**Units of Quantity 3:**  
**Specific Gravity 3:**  
**Handling Method 3:**  
**Waste Code 1 3:**  
**Waste Code 2 3:**  
**Waste Code 3 3:**  
**Waste Code 4 3:**  
**Waste Code 5 3:**  
**Number of Containers 4:**  
**Type of Container 4:**  
**Quantity of Waste 4:**  
**Units of Quantity 4:**  
**Specific Gravity 4:**  
**Handling Method 4:**  
**Waste Code 1 4:**  
**Waste Code 2 4:**  
**Waste Code 3 4:**  
**Waste Code 4 4:**  
**Waste Code 5 4:**

**Manifest Data 2004**

**Manifest No:** ILA1441949  
**Sequence No:** 01  
**Generator RCRA ID No:** NYD981565948  
**Generator Shipped Date:** 01/29/2004  
**TSDf RCRA ID No:** ILD980613913  
**TSDf Received Date:** 02/12/2004

<b>Map Key</b>	<b>Number of Records</b>	<b>Direction</b>	<b>Distance (mi/ft)</b>	<b>Elev/Diff (ft)</b>	<b>Site</b>	<b>DB</b>
<b>Transporter 1 RCRA ID No:</b>		TXR000050930				
<b>Transporter 1 State ID:</b>		UPW151288				
<b>Transporter 1 Received Date:</b>		01/29/2004				
<b>Transporter 2 RCRA ID No:</b>						
<b>Transporter 2 State ID:</b>						
<b>Transporter 2 Received Date:</b>						
<b>Number of Containers 1:</b>		001				
<b>Type of Container 1:</b>		DM-Metal drums, barrels, kegs				
<b>Quantity of Waste 1:</b>		00224				
<b>Units of Quantity 1:</b>		P-Pounds				
<b>Specific Gravity 1:</b>		01.00				
<b>Handling Method 1:</b>		T-Chemical, physical, or biological treatment				
<b>Waste Code 1 1:</b>		F005				
<b>Waste Code 2 1:</b>						
<b>Waste Code 3 1:</b>						
<b>Waste Code 4 1:</b>						
<b>Waste Code 5 1:</b>						
<b>Number of Containers 2:</b>						
<b>Type of Container 2:</b>						
<b>Quantity of Waste 2:</b>						
<b>Units of Quantity 2:</b>						
<b>Specific Gravity 2:</b>						
<b>Handling Method 2:</b>						
<b>Waste Code 1 2:</b>						
<b>Waste Code 2 2:</b>						
<b>Waste Code 3 2:</b>						
<b>Waste Code 4 2:</b>						
<b>Waste Code 5 2:</b>						
<b>Number of Containers 3:</b>						
<b>Type of Container 3:</b>						
<b>Quantity of Waste 3:</b>						
<b>Units of Quantity 3:</b>						
<b>Specific Gravity 3:</b>						
<b>Handling Method 3:</b>						
<b>Waste Code 1 3:</b>						
<b>Waste Code 2 3:</b>						
<b>Waste Code 3 3:</b>						
<b>Waste Code 4 3:</b>						
<b>Waste Code 5 3:</b>						
<b>Number of Containers 4:</b>						
<b>Type of Container 4:</b>						
<b>Quantity of Waste 4:</b>						
<b>Units of Quantity 4:</b>						
<b>Specific Gravity 4:</b>						
<b>Handling Method 4:</b>						
<b>Waste Code 1 4:</b>						
<b>Waste Code 2 4:</b>						
<b>Waste Code 3 4:</b>						
<b>Waste Code 4 4:</b>						
<b>Waste Code 5 4:</b>						

**Manifest Data 2004**

<b>Manifest No:</b>	ILA1514807
<b>Sequence No:</b>	01
<b>Generator RCRA ID No:</b>	NYD981565948
<b>Generator Shipped Date:</b>	11/02/2004
<b>TSDf RCRA ID No:</b>	ILD980613913
<b>TSDf Received Date:</b>	11/17/2004
<b>Transporter 1 RCRA ID No:</b>	
<b>Transporter 1 State ID:</b>	NY27356JS
<b>Transporter 1 Received Date:</b>	11/02/2004
<b>Transporter 2 RCRA ID No:</b>	TXR000050930
<b>Transporter 2 State ID:</b>	UPW151288
<b>Transporter 2 Received Date:</b>	11/02/2004
<b>Number of Containers 1:</b>	001
<b>Type of Container 1:</b>	DM-Metal drums, barrels, kegs
<b>Quantity of Waste 1:</b>	00210

<b>Map Key</b>	<b>Number of Records</b>	<b>Direction</b>	<b>Distance (mi/ft)</b>	<b>Elev/Diff (ft)</b>	<b>Site</b>	<b>DB</b>
<b>Units of Quantity 1:</b>		P-Pounds				
<b>Specific Gravity 1:</b>		01.00				
<b>Handling Method 1:</b>		T-Chemical, physical, or biological treatment				
<b>Waste Code 1 1:</b>		F005				
<b>Waste Code 2 1:</b>						
<b>Waste Code 3 1:</b>						
<b>Waste Code 4 1:</b>						
<b>Waste Code 5 1:</b>						
<b>Number of Containers 2:</b>						
<b>Type of Container 2:</b>						
<b>Quantity of Waste 2:</b>						
<b>Units of Quantity 2:</b>						
<b>Specific Gravity 2:</b>						
<b>Handling Method 2:</b>						
<b>Waste Code 1 2:</b>						
<b>Waste Code 2 2:</b>						
<b>Waste Code 3 2:</b>						
<b>Waste Code 4 2:</b>						
<b>Waste Code 5 2:</b>						
<b>Number of Containers 3:</b>						
<b>Type of Container 3:</b>						
<b>Quantity of Waste 3:</b>						
<b>Units of Quantity 3:</b>						
<b>Specific Gravity 3:</b>						
<b>Handling Method 3:</b>						
<b>Waste Code 1 3:</b>						
<b>Waste Code 2 3:</b>						
<b>Waste Code 3 3:</b>						
<b>Waste Code 4 3:</b>						
<b>Waste Code 5 3:</b>						
<b>Number of Containers 4:</b>						
<b>Type of Container 4:</b>						
<b>Quantity of Waste 4:</b>						
<b>Units of Quantity 4:</b>						
<b>Specific Gravity 4:</b>						
<b>Handling Method 4:</b>						
<b>Waste Code 1 4:</b>						
<b>Waste Code 2 4:</b>						
<b>Waste Code 3 4:</b>						
<b>Waste Code 4 4:</b>						
<b>Waste Code 5 4:</b>						

**Manifest Data 2006**

<b>Manifest Tracking No:</b>	ILA1975317
<b>Page No:</b>	
<b>Item Line No:</b>	1.0
<b>Gen RCRA ID:</b>	NYD981565948
<b>Gen Sign Date:</b>	2006-01-27
<b>TSDf RCRA ID:</b>	ILD980613913
<b>TSDf Sign Date:</b>	2006-02-07
<b>Transporter 1 RCRA ID:</b>	
<b>Transporter 1 Sign Date:</b>	
<b>Transporter 2 RCRA ID:</b>	TXR000050930
<b>Transporter 2 Sign Date:</b>	2006-01-27
<b>Import Ind:</b>	No
<b>Export Ind:</b>	No
<b>Discr Quantity Ind:</b>	No
<b>Discr Type Ind:</b>	No
<b>Discr Residue Ind:</b>	No
<b>Discr Partial Reject Ind:</b>	No
<b>Discr Full Reject Ind:</b>	No
<b>Manifest Ref No:</b>	
<b>Alt Facility RCRA ID:</b>	
<b>Alt Facility Sign Date:</b>	
<b>No of Containers:</b>	1.0
<b>Container Type Code:</b>	DM-Metal drums, barrels, kegs
<b>Waste Qty:</b>	150.0



Map Key	Number of Records	Direction	Distance (mi/ft)	Elev/Diff (ft)	Site	DB
<b>Unit of Measure:</b>		P-Pounds				
<b>Specific Gravity:</b>		1.0				
<b>Handling Type Code:</b>		T-Chemical, physical, or biological treatment				
<b>Mgmt Method Type Code:</b>						
<b>Waste Code 1:</b>		F005				
<b>Waste Code 2:</b>						
<b>Waste Code 3:</b>						
<b>Waste Code 4:</b>						
<b>Waste Code 5:</b>						
<b>Waste Code 6:</b>						
<b><u>Manifest Data 2006</u></b>						
<b>Manifest Tracking No:</b>		ILA1671228				
<b>Page No:</b>						
<b>Item Line No:</b>		1.0				
<b>Gen RCRA ID:</b>		NYD981565948				
<b>Gen Sign Date:</b>		2006-04-27				
<b>TSD RCRA ID:</b>		ILD980613913				
<b>TSD Sign Date:</b>		2006-05-09				
<b>Transporter 1 RCRA ID:</b>		TXR000050930				
<b>Transporter 1 Sign Date:</b>		2006-04-27				
<b>Transporter 2 RCRA ID:</b>						
<b>Transporter 2 Sign Date:</b>						
<b>Import Ind:</b>		No				
<b>Export Ind:</b>		No				
<b>Discr Quantity Ind:</b>		No				
<b>Discr Type Ind:</b>		No				
<b>Discr Residue Ind:</b>		No				
<b>Discr Partial Reject Ind:</b>		No				
<b>Discr Full Reject Ind:</b>		No				
<b>Manifest Ref No:</b>						
<b>Alt Facility RCRA ID:</b>						
<b>Alt Facility Sign Date:</b>						
<b>No of Containers:</b>		1.0				
<b>Container Type Code:</b>		DM-Metal drums, barrels, kegs				
<b>Waste Qty:</b>		220.0				
<b>Unit of Measure:</b>		P-Pounds				
<b>Specific Gravity:</b>		0.01				
<b>Handling Type Code:</b>		T-Chemical, physical, or biological treatment				
<b>Mgmt Method Type Code:</b>						
<b>Waste Code 1:</b>		F005				
<b>Waste Code 2:</b>						
<b>Waste Code 3:</b>						
<b>Waste Code 4:</b>						
<b>Waste Code 5:</b>						
<b>Waste Code 6:</b>						

<u>9</u>	2 of 3	<b>SE</b>	<b>0.03 / 146.01</b>	<b>489.53 / 0</b>	<b>SOFIA COLLISION 20 PALMER ST ROCHESTER NY 14609</b>	<b>RCRA CESQG</b>
----------	--------	-----------	--------------------------	-----------------------	--	-------------------

**EPA Handler ID:** NYD981565948  
**Land Type Code:**  
**Land Type Desc:**  
**Federal Waste Generator Code:** 3  
**Gen Status Univ Code:** CEG  
**Gen Status Univ Desc:** Conditionally Exempt Small Quantity Generator  
**Importer Activity:** No  
**Mixed Waste Generator:** No  
**Transporter Activity:** No  
**Transfer Facility:** No  
**Recycler Activity:** No  
**Onsite Burner Exemption:** No  
**Furnace Exemption:** No  
**Underground Inject Activity:** No  
**Receives Waste from Offsite:** No

Map Key	Number of Records	Direction	Distance (mi/ft)	Elev/Diff (ft)	Site	DB
TSD Type:		----				
TSD Activity:		No				
Corrective Action Univ:		No				
Action has been Imposed:		No				
Action under 3004 (U)(V):		No				
Institutional Control Indicator:		N				
Used Oil Transporter:						
Used Oil Transfer Facility:						
Used Oil Processor:						
Used Oil Refiner:						
Used Oil Burner:						
Used Oil Market Burner:						
Used Oil Spec Marketer:						
Activity Location:		NY				
County Code:		NY055				
County Name:		MONROE				
Contact Name:		ANTHONY SOFIA				
Contact Phone No and Exten:		716-288-2985				
Contact Email:						
Contact Address:		20 , PALMER ST , ROCHESTER , NY, 14609 , US				
Mailing Address:		20 , PALMER ST , ROCHESTER , NY, 14609 , US				

**Violation/Evaluation Summary**

**Note:** VIOLATION or UNDETERMINED: There are VIOLATION or UNDETERMINED details or records associated with this facility (EPA ID) in the Compliance Monitoring and Enforcement table dated Jan 24, 2018.

**Violation/Evaluation Details**

<b>Evaluation ID:</b>	001	<b>Former Citation:</b>	SR - 371.1(f)(7)(iv)(b)
<b>Focus Area Desc:</b>		<b>Sched Compl Dt:</b>	
<b>Found Violation:</b>	Y	<b>Enforcement ID:</b>	001
<b>Eval Start Date:</b>	20030620	<b>Enforcement Agency:</b>	S
<b>Evaluation Agency:</b>	S	<b>Enforce Action Dt:</b>	20030624
<b>Evaluation Type:</b>	CEI	<b>Enforcement Type:</b>	120
<b>Eval Resp Person:</b>	NYMKL	<b>Enforce Type Desc:</b>	WRITTEN INFORMAL
<b>Eval Suborg:</b>	R8	<b>Enforce Resp Person:</b>	NYMKL
<b>Citizen Complaint:</b>	No	<b>Enforce Suborg:</b>	R8
<b>Multimedia Inspect:</b>	No	<b>Enforce Actvty Loc:</b>	NY
<b>Sampling Flag:</b>	No	<b>Docket No:</b>	
<b>Not Subtitle C:</b>	No	<b>Attorney:</b>	
<b>Focus Area:</b>		<b>Corr Act Component:</b>	No
<b>Handler Actvty Loc:</b>	NY	<b>Appeal Init Dt:</b>	
<b>Handler Name:</b>	SOFIA COLLISION	<b>Appeal Resolved Dt:</b>	
<b>Region:</b>	02	<b>Disposition Status:</b>	
<b>State:</b>	NY	<b>Disp Status Dt:</b>	
<b>Land Type:</b>		<b>Disp Status Desc:</b>	
<b>Date of Request:</b>		<b>Lead Agency:</b>	
<b>Date Response Rcvd:</b>		<b>Expenditure Amount:</b>	
<b>Request Agency:</b>		<b>SEP Sched Comp Dt:</b>	
<b>Request Actvty Loc:</b>		<b>SEP Actual Comp Dt:</b>	
<b>Viol Activity Loc:</b>	NY	<b>SEP Defaulted Date:</b>	
<b>Viol Determined:</b>	S	<b>SEP Type:</b>	
<b>Violation Type:</b>	261.A	<b>Prop Penatly Amt:</b>	
<b>Viol Determined Dt:</b>	20030620	<b>Final Monetary Amt:</b>	
<b>Rtrn to Compl Dt:</b>	20030721	<b>Paid Amount:</b>	
<b>Rtrn to Compl Qual:</b>	D	<b>Final Count:</b>	
<b>Viol Resp Agency:</b>	S	<b>Final Amount:</b>	
<b>Evaluation Type Description:</b>	COMPLIANCE EVALUATION INSPECTION ON-SITE		
<b>Violation Short Description:</b>	Listing - General		
<b>Respondent Name:</b>			
<b>SEP Type Description:</b>			

**Violation/Evaluation Details**

<b>Evaluation ID:</b>	003	<b>Former Citation:</b>	
-----------------------	-----	-------------------------	--

<b>Focus Area Desc:</b>					<b>Sched Compl Dt:</b>	
<b>Found Violation:</b>	N				<b>Enforcement ID:</b>	
<b>Eval Start Date:</b>	20060510				<b>Enforcement Agency:</b>	
<b>Evaluation Agency:</b>	S				<b>Enforce Action Dt:</b>	
<b>Evaluation Type:</b>	CEI				<b>Enforcement Type:</b>	
<b>Eval Resp Person:</b>	NYMKL				<b>Enforce Type Desc:</b>	
<b>Eval Suborg:</b>	R8				<b>Enforce Resp Person:</b>	
<b>Citizen Complaint:</b>	No				<b>Enforce Suborg:</b>	
<b>Multimedia Inspect:</b>	No				<b>Enforce Actvty Loc:</b>	
<b>Sampling Flag:</b>	No				<b>Docket No:</b>	
<b>Not Subtitle C:</b>	No				<b>Attorney:</b>	
<b>Focus Area:</b>					<b>Corr Act Component:</b>	
<b>Handler Actvty Loc:</b>	NY				<b>Appeal Init Dt:</b>	
<b>Handler Name:</b>	SOFIA COLLISION				<b>Appeal Resolved Dt:</b>	
<b>Region:</b>	02				<b>Disposition Status:</b>	
<b>State:</b>	NY				<b>Disp Status Dt:</b>	
<b>Land Type:</b>					<b>Disp Status Desc:</b>	
<b>Date of Request:</b>					<b>Lead Agency:</b>	
<b>Date Response Rcvd:</b>					<b>Expenditure Amount:</b>	
<b>Request Agency:</b>					<b>SEP Sched Comp Dt:</b>	
<b>Request Actvty Loc:</b>					<b>SEP Actual Comp Dt:</b>	
<b>Viol Actvty Loc:</b>					<b>SEP Defaulted Date:</b>	
<b>Viol Determined:</b>					<b>SEP Type:</b>	
<b>Violation Type:</b>					<b>Prop Penatly Amt:</b>	
<b>Viol Determined Dt:</b>					<b>Final Monetary Amt:</b>	
<b>Rtrn to Compl Dt:</b>					<b>Paid Amount:</b>	
<b>Rtrn to Compl Qual:</b>					<b>Final Count:</b>	
<b>Viol Resp Agency:</b>					<b>Final Amount:</b>	
<b>Evaluation Type Description:</b>		COMPLIANCE EVALUATION INSPECTION ON-SITE				
<b>Violation Short Description:</b>						
<b>Respondent Name:</b>						
<b>SEP Type Description:</b>						

**Violation/Evaluation Details**

<b>Evaluation ID:</b>	000				<b>Former Citation:</b>	
<b>Focus Area Desc:</b>					<b>Sched Compl Dt:</b>	
<b>Found Violation:</b>	N				<b>Enforcement ID:</b>	
<b>Eval Start Date:</b>	19980729				<b>Enforcement Agency:</b>	
<b>Evaluation Agency:</b>	S				<b>Enforce Action Dt:</b>	
<b>Evaluation Type:</b>	CEI				<b>Enforcement Type:</b>	
<b>Eval Resp Person:</b>	NYDRI				<b>Enforce Type Desc:</b>	
<b>Eval Suborg:</b>	R8				<b>Enforce Resp Person:</b>	
<b>Citizen Complaint:</b>	No				<b>Enforce Suborg:</b>	
<b>Multimedia Inspect:</b>	No				<b>Enforce Actvty Loc:</b>	
<b>Sampling Flag:</b>	No				<b>Docket No:</b>	
<b>Not Subtitle C:</b>	No				<b>Attorney:</b>	
<b>Focus Area:</b>					<b>Corr Act Component:</b>	
<b>Handler Actvty Loc:</b>	NY				<b>Appeal Init Dt:</b>	
<b>Handler Name:</b>	SOFIA COLLISION				<b>Appeal Resolved Dt:</b>	
<b>Region:</b>	02				<b>Disposition Status:</b>	
<b>State:</b>	NY				<b>Disp Status Dt:</b>	
<b>Land Type:</b>					<b>Disp Status Desc:</b>	
<b>Date of Request:</b>					<b>Lead Agency:</b>	
<b>Date Response Rcvd:</b>					<b>Expenditure Amount:</b>	
<b>Request Agency:</b>					<b>SEP Sched Comp Dt:</b>	
<b>Request Actvty Loc:</b>					<b>SEP Actual Comp Dt:</b>	
<b>Viol Actvty Loc:</b>					<b>SEP Defaulted Date:</b>	
<b>Viol Determined:</b>					<b>SEP Type:</b>	
<b>Violation Type:</b>					<b>Prop Penatly Amt:</b>	
<b>Viol Determined Dt:</b>					<b>Final Monetary Amt:</b>	
<b>Rtrn to Compl Dt:</b>					<b>Paid Amount:</b>	
<b>Rtrn to Compl Qual:</b>					<b>Final Count:</b>	
<b>Viol Resp Agency:</b>					<b>Final Amount:</b>	
<b>Evaluation Type Description:</b>		COMPLIANCE EVALUATION INSPECTION ON-SITE				
<b>Violation Short Description:</b>						
<b>Respondent Name:</b>						
<b>SEP Type Description:</b>						

**Handler Details**

<b>Source Type:</b>	N	<b>Used Oil Transporter:</b>	No
<b>Receive Date:</b>	19861107	<b>UO Transfer Fac:</b>	No
<b>Non Notifier:</b>		<b>Used Oil Processor:</b>	No
<b>Acknowledge Flag:</b>		<b>Used Oil Refiner:</b>	No
<b>Acknowledge Date:</b>	19861201	<b>Used Oil Burner:</b>	No
<b>Accessibility:</b>		<b>UO Market Burner:</b>	No
<b>Land Type:</b>		<b>UO Spec Marketer:</b>	No
<b>Fed Waste Gen Own:</b>	HQ	<b>Current Site Name:</b>	SOFIA COLLISION
<b>Fed Waste Gen Cd:</b>	2	<b>Location Street No:</b>	20
<b>Fed Waste Gen Desc:</b>	Small Quantity Generator	<b>Location Street 1:</b>	PALMER ST
<b>ST Waste Gen Own:</b>		<b>Location Street 2:</b>	
<b>State Waste Gen Cd:</b>		<b>Location City:</b>	ROCHESTER
<b>Short Term Gen:</b>	No	<b>Location State:</b>	NY
<b>Importer Activity:</b>	No	<b>Location Zip Code:</b>	14609
<b>Mixed Waste Gen:</b>	No	<b>County Code:</b>	NY055
<b>Transporter:</b>	No	<b>State District:</b>	NYSDEC R8
<b>Transfer Facility:</b>	No	<b>Mailing Street No:</b>	20
<b>TSD Activity:</b>	No	<b>Mailing Street 1:</b>	PALMER ST
<b>Recycler Activity:</b>	No	<b>Mailing Street 2:</b>	
<b>Onsite Burn Exempt:</b>	No	<b>Mailing City:</b>	ROCHESTER
<b>Furnace Exemption:</b>	No	<b>Mailing State:</b>	NY
<b>Underground Inject:</b>	No	<b>Mailing Zip Code:</b>	14609
<b>Off Site Receipt:</b>	No	<b>Mailing Country:</b>	
<b>Waste Dest Fac:</b>	No	<b>Contact First Name:</b>	ANTHONY
<b>Subpart K College:</b>		<b>Contact Middle Initial:</b>	
<b>Subpart K Hospital:</b>		<b>Contact Last Name:</b>	SOFIA
<b>Subpart K Non Profit:</b>		<b>Contact Street No:</b>	
<b>Subpart K Withdraw:</b>		<b>Contact Street 1:</b>	20 PALMER ST
<b>Include Ntnl Rprt:</b>		<b>Contact Street 2:</b>	
<b>Reporting Cycle:</b>		<b>Contact City:</b>	ROCHESTER
<b>LQHUUW:</b>	No	<b>Contact State:</b>	NY
<b>Trader Importer:</b>		<b>Contact Zip:</b>	14609
<b>Trader Exporter:</b>		<b>Contact Country:</b>	US
<b>Slab Importer:</b>		<b>Contact Phone:</b>	716-288-2985
<b>Slab Exporter:</b>		<b>Contact Phone Ext:</b>	
<b>Current Record:</b>	No	<b>Contact Fax:</b>	
<b>Location Country:</b>	US	<b>Contact Email Addr:</b>	
<b>State District Owner:</b>	NY	<b>Contact Title:</b>	

**Handler Details**

<b>Source Type:</b>	I	<b>Used Oil Transporter:</b>	No
<b>Receive Date:</b>	20060101	<b>UO Transfer Fac:</b>	No
<b>Non Notifier:</b>		<b>Used Oil Processor:</b>	No
<b>Acknowledge Flag:</b>		<b>Used Oil Refiner:</b>	No
<b>Acknowledge Date:</b>		<b>Used Oil Burner:</b>	No
<b>Accessibility:</b>		<b>UO Market Burner:</b>	No
<b>Land Type:</b>		<b>UO Spec Marketer:</b>	No
<b>Fed Waste Gen Own:</b>	HQ	<b>Current Site Name:</b>	SOFIA COLLISION
<b>Fed Waste Gen Cd:</b>	3	<b>Location Street No:</b>	20
<b>Fed Waste Gen Desc:</b>	Conditionally Exempt Small Quantity	<b>Location Street 1:</b>	PALMER ST
<b>ST Waste Gen Own:</b>	NY	<b>Location Street 2:</b>	
<b>State Waste Gen Cd:</b>	S	<b>Location City:</b>	ROCHESTER
<b>Short Term Gen:</b>	No	<b>Location State:</b>	NY
<b>Importer Activity:</b>	No	<b>Location Zip Code:</b>	14609
<b>Mixed Waste Gen:</b>	No	<b>County Code:</b>	NY055
<b>Transporter:</b>	No	<b>State District:</b>	NYSDEC R8
<b>Transfer Facility:</b>	No	<b>Mailing Street No:</b>	20
<b>TSD Activity:</b>	No	<b>Mailing Street 1:</b>	PALMER ST
<b>Recycler Activity:</b>	No	<b>Mailing Street 2:</b>	
<b>Onsite Burn Exempt:</b>	No	<b>Mailing City:</b>	ROCHESTER
<b>Furnace Exemption:</b>	No	<b>Mailing State:</b>	NY
<b>Underground Inject:</b>	No	<b>Mailing Zip Code:</b>	14609
<b>Off Site Receipt:</b>	No	<b>Mailing Country:</b>	US

Map Key	Number of Records	Direction	Distance (mi/ft)	Elev/Diff (ft)	Site	DB
Waste Dest Fac:	No				Contact First Name:	ANTHONY
Subpart K College:					Contact Middle Initial:	
Subpart K Hospital:					Contact Last Name:	SOFIA
Subpart K Non Profit:					Contact Street No:	20
Subpart K Withdraw:					Contact Street 1:	PALMER ST
Include Ntnl Rprt:					Contact Street 2:	
Reporting Cycle:					Contact City:	ROCHESTER
LQHUUW:	No				Contact State:	NY
Trader Importer:					Contact Zip:	14609
Trader Exporter:					Contact Country:	US
Slab Importer:					Contact Phone:	716-288-2985
Slab Exporter:					Contact Phone Ext:	
Current Record:	No				Contact Fax:	
Location Country:	US				Contact Email Addr:	
State District Owner:	NY				Contact Title:	

#### Handler Details

Source Type:	I	Used Oil Transporter:	No
Receive Date:	20070101	UO Transfer Fac:	No
Non Notifier:		Used Oil Processor:	No
Acknowledge Flag:		Used Oil Refiner:	No
Acknowledge Date:		Used Oil Burner:	No
Accessibility:		UO Market Burner:	No
Land Type:		UO Spec Marketer:	No
Fed Waste Gen Own:	HQ	Current Site Name:	SOFIA COLLISION
Fed Waste Gen Cd:	3	Location Street No:	20
Fed Waste Gen Desc:	Conditionally Exempt Small Quantity	Location Street 1:	PALMER ST
ST Waste Gen Own:	NY	Location Street 2:	
State Waste Gen Cd:	S	Location City:	ROCHESTER
Short Term Gen:	No	Location State:	NY
Importer Activity:	No	Location Zip Code:	14609
Mixed Waste Gen:	No	County Code:	NY055
Transporter:	No	State District:	NYSDEC R8
Transfer Facility:	No	Mailing Street No:	20
TSD Activity:	No	Mailing Street 1:	PALMER ST
Recycler Activity:	No	Mailing Street 2:	
Onsite Burn Exempt:	No	Mailing City:	ROCHESTER
Furnace Exemption:	No	Mailing State:	NY
Underground Inject:	No	Mailing Zip Code:	14609
Off Site Receipt:	No	Mailing Country:	US
Waste Dest Fac:	No	Contact First Name:	ANTHONY
Subpart K College:		Contact Middle Initial:	
Subpart K Hospital:		Contact Last Name:	SOFIA
Subpart K Non Profit:		Contact Street No:	20
Subpart K Withdraw:		Contact Street 1:	PALMER ST
Include Ntnl Rprt:		Contact Street 2:	
Reporting Cycle:		Contact City:	ROCHESTER
LQHUUW:	No	Contact State:	NY
Trader Importer:		Contact Zip:	14609
Trader Exporter:		Contact Country:	US
Slab Importer:		Contact Phone:	716-288-2985
Slab Exporter:		Contact Phone Ext:	
Current Record:	Yes	Contact Fax:	
Location Country:	US	Contact Email Addr:	
State District Owner:	NY	Contact Title:	

#### Hazardous Waste Details

Haz Waste Cd Owner:	HQ	Source Type:	N
Haz Waste Cd:	NONE	Code Type:	X
BR Waste Code Active Status:	No		
Waste Code Active Status:	No		
Waste Code Description:	DESCRIPTION		

Map Key	Number of Records	Direction	Distance (mi/ft)	Elev/Diff (ft)	Site	DB
---------	-------------------	-----------	------------------	----------------	------	----

**Owner/Operator Details**

<b>Owner/Operator Ind:</b>	CO	<b>Country:</b>	US
<b>Name:</b>	SOFIA COLLISION	<b>Zip Code:</b>	99999
<b>Street No:</b>		<b>Phone:</b>	212-555-1212
<b>Street 1:</b>	NOT REQUIRED	<b>Type:</b>	P
<b>Street 2:</b>		<b>Date Became Current:</b>	
<b>City:</b>	NOT REQUIRED	<b>Date Ended Current:</b>	
<b>State:</b>	WY		
<b>Source Type:</b>	I		

<b>Owner/Operator Ind:</b>	CO	<b>Country:</b>	99999
<b>Name:</b>	SOFIA COLLISION	<b>Zip Code:</b>	212-555-1212
<b>Street No:</b>		<b>Type:</b>	P
<b>Street 1:</b>	NOT REQUIRED	<b>Date Became Current:</b>	
<b>Street 2:</b>		<b>Date Ended Current:</b>	
<b>City:</b>	NOT REQUIRED		
<b>State:</b>	WY		
<b>Source Type:</b>	N		

<b>Owner/Operator Ind:</b>	CP	<b>Country:</b>	US
<b>Name:</b>	SOFIA COLLISION	<b>Zip Code:</b>	99999
<b>Street No:</b>		<b>Phone:</b>	212-555-1212
<b>Street 1:</b>	NOT REQUIRED	<b>Type:</b>	P
<b>Street 2:</b>		<b>Date Became Current:</b>	
<b>City:</b>	NOT REQUIRED	<b>Date Ended Current:</b>	
<b>State:</b>	WY		
<b>Source Type:</b>	I		

<u>9</u>	3 of 3	SE	0.03 / 146.01	489.53 / 0	SOFIA COLLISION & FRAME 20 PALMER STREET ROCHESTER NY 14609	NY SPILLS
----------	--------	----	---------------	------------	---	-----------

<b>Spill No:</b>	0270498	<b>Spill Date:</b>	2002-12-19 12:00:00
<b>Site ID:</b>	232922	<b>Rcvd Date:</b>	2002-12-19 12:03:00
<b>DER Facility ID:</b>	191906	<b>CAC Date:</b>	2005-03-23 00:00:00
<b>CID:</b>		<b>Insp Date:</b>	
<b>Program Type:</b>	ER	<b>Close Date:</b>	2005-03-23 00:00:00
<b>SWIS Code:</b>	2814	<b>Create Date:</b>	2002-12-19 12:44:00
<b>Contribute Factor:</b>	Deliberate	<b>Update Date:</b>	2008-09-11 16:10:33.223000000
<b>Water Body:</b>		<b>DEC Region:</b>	8
<b>Source:</b>	Commercial/Industrial	<b>Lead DEC:</b>	CAHETTEN
<b>Class:</b>	B3	<b>Reported by:</b>	Citizen
<b>Meets Std:</b>	False	<b>Referred to:</b>	
<b>Penalty:</b>	False	<b>County:</b>	Monroe
<b>REM Phase:</b>	0	<b>Latitude:</b>	43.160974800
<b>After Hours:</b>	False	<b>Longitude:</b>	-77.578199250
<b>UST Trust:</b>	False		
<b>Caller Remark:</b>			

DEC Remark:

**Spiller Information**

<b>Spiller Name:</b>		<b>Spiller Zip:</b>	14609-
<b>Spiller Company:</b>	SOFIA COLLISION & FRAME	<b>Spiller Country:</b>	001
<b>Spiller Address:</b>	20 PALMER STREET	<b>Contact Name:</b>	
<b>Spiller City:</b>	ROCHESTER	<b>Contact Phone:</b>	
<b>Spiller State:</b>	NY	<b>Contact Ext:</b>	

**Material Information**

<b>OP Unit ID:</b>	867590	<b>Med Air:</b>	No
<b>OU:</b>	01	<b>Med Ind Air:</b>	No
<b>Material ID:</b>	510777	<b>Med GW:</b>	No

Map Key	Number of Records	Direction	Distance (mi/ft)	Elev/Diff (ft)	Site	DB
<b>Material Code:</b>	0056A				<b>Med SW:</b>	No
<b>Material Name:</b>	paint thinners				<b>Med DW:</b>	No
<b>CAS No:</b>					<b>Med Sewer:</b>	No
<b>Material Family:</b>	Other				<b>Med Surf:</b>	No
<b>Quantity:</b>	.00				<b>Med Subway:</b>	No
<b>Units:</b>	G				<b>Med Utility:</b>	No
<b>Recovered:</b>	.00				<b>Oxygenate:</b>	
<b>Med Soil:</b>	Yes					
<b>OP Unit ID:</b>	867590				<b>Med Air:</b>	No
<b>OU:</b>	01				<b>Med Ind Air:</b>	No
<b>Material ID:</b>	510776				<b>Med GW:</b>	No
<b>Material Code:</b>	0043A				<b>Med SW:</b>	No
<b>Material Name:</b>	antifreeze				<b>Med DW:</b>	No
<b>CAS No:</b>					<b>Med Sewer:</b>	No
<b>Material Family:</b>	Other				<b>Med Surf:</b>	No
<b>Quantity:</b>	.00				<b>Med Subway:</b>	No
<b>Units:</b>	G				<b>Med Utility:</b>	No
<b>Recovered:</b>	.00				<b>Oxygenate:</b>	
<b>Med Soil:</b>	Yes					

10 1 of 1 ENE 0.04 / 191.97 488.85 / -1 VACANT PROPERTY 46 BALDWIN STREET ROCHESTER NY 14609 NY SPILLS

<b>Spill No:</b>	0750798	<b>Spill Date:</b>	2007-09-03 14:30:00
<b>Site ID:</b>	386715	<b>Rcvd Date:</b>	2007-09-03 15:30:00
<b>DER Facility ID:</b>	336117	<b>CAC Date:</b>	2007-11-19 00:00:00
<b>CID:</b>		<b>Insp Date:</b>	
<b>Program Type:</b>	ER	<b>Close Date:</b>	2007-11-19 00:00:00
<b>SWIS Code:</b>	2814	<b>Create Date:</b>	2007-09-04 09:35:00
<b>Contribute Factor:</b>	Other	<b>Update Date:</b>	2007-11-19 13:29:52.713000000
<b>Water Body:</b>		<b>DEC Region:</b>	8
<b>Source:</b>	Unknown	<b>Lead DEC:</b>	tghall
<b>Class:</b>	C3	<b>Reported by:</b>	Fire Department
<b>Meets Std:</b>	True	<b>Referred to:</b>	
<b>Penalty:</b>	False	<b>County:</b>	Monroe
<b>REM Phase:</b>	0	<b>Latitude:</b>	43.162341392
<b>After Hours:</b>	True	<b>Longitude:</b>	-77.577277157
<b>UST Trust:</b>			
<b>Caller Remark:</b>			

"MARK RESPONDED WITH THE ROCHESTER FIRE DEPARTMENT TO THE ABOVE PROPERTY FOR A REPORT OF ABANDONED ASBESTOS. THERE WAS 14 BAGS OF ASBESTOS. THE MATERIAL IS SECURE IN A SHED ON THE PROPERTY. THE PROPERTY MAY BE OWNED BY THE CITY. MARK WILL CHECK WITH THE CITY TOMORROW TO SEE IF THEY OWN IT."

**DEC Remark:**

"MARK LESZCZYNSKI WILL CHECK WITH THE CITY OF ROCHESTER TO SEE IF THEY OWN THE PROPERTY AND IF THEY WILL HANDLE THE DISPOSAL OF THE ASBESTOS. UNKNOWN WHO DISPOSED OF THE ASBESTOS. COPY OF SPILL FORWARDED TO LE FOR THEIR FOLLOW UP. 09/06/07 REPORT FAXED TO MCHD AT 0940 HRS."

**Spiller Information**

<b>Spiller Name:</b>		<b>Spiller Zip:</b>	
<b>Spiller Company:</b>		<b>Spiller Country:</b>	
<b>Spiller Address:</b>		<b>Contact Name:</b>	MARK LESZCZYNSKI
<b>Spiller City:</b>		<b>Contact Phone:</b>	(585) 737-1170
<b>Spiller State:</b>		<b>Contact Ext:</b>	

**Material Information**

<b>OP Unit ID:</b>	1143949	<b>Med Air:</b>	No
<b>OU:</b>	01	<b>Med Ind Air:</b>	No
<b>Material ID:</b>	2134221	<b>Med GW:</b>	No

Map Key	Number of Records	Direction	Distance (mi/ft)	Elev/Diff (ft)	Site	DB
<b>Material Code:</b>	0026A				<b>Med SW:</b>	No
<b>Material Name:</b>	asbestos				<b>Med DW:</b>	No
<b>CAS No:</b>	01332214				<b>Med Sewer:</b>	No
<b>Material Family:</b>	Hazardous Material				<b>Med Surf:</b>	No
<b>Quantity:</b>					<b>Med Subway:</b>	No
<b>Units:</b>	L				<b>Med Utility:</b>	No
<b>Recovered:</b>					<b>Oxygenate:</b>	No
<b>Med Soil:</b>	No					

11 1 of 1 W 0.06 / 311.43 494.65 / 5 EAST MAIN (#1157) STREET 1157 EAST MAIN STREET ROCHESTER NY NY SPILLS

<b>Spill No:</b>	8708256	<b>Spill Date:</b>	1987-12-22 15:30:00
<b>Site ID:</b>	161279	<b>Rcvd Date:</b>	1987-12-22 15:40:00
<b>DER Facility ID:</b>	136166	<b>CAC Date:</b>	1987-12-23 00:00:00
<b>CID:</b>		<b>Insp Date:</b>	
<b>Program Type:</b>	ER	<b>Close Date:</b>	1987-12-23 00:00:00
<b>SWIS Code:</b>	2814	<b>Create Date:</b>	1987-12-23 00:00:00
<b>Contribute Factor:</b>	Unknown	<b>Update Date:</b>	2001-08-14 00:00:00
<b>Water Body:</b>		<b>DEC Region:</b>	8
<b>Source:</b>	Unknown	<b>Lead DEC:</b>	CAHETTEN
<b>Class:</b>	B2	<b>Reported by:</b>	Citizen
<b>Meets Std:</b>	True	<b>Referred to:</b>	
<b>Penalty:</b>	False	<b>County:</b>	Monroe
<b>REM Phase:</b>	0	<b>Latitude:</b>	43.161807830
<b>After Hours:</b>	False	<b>Longitude:</b>	-77.581186350
<b>UST Trust:</b>	False		
<b>Caller Remark:</b>			

**DEC Remark:**

Spiller Information

<b>Spiller Name:</b>		<b>Spiller Zip:</b>	
<b>Spiller Company:</b>	UNKNOWN	<b>Spiller Country:</b>	999
<b>Spiller Address:</b>		<b>Contact Name:</b>	
<b>Spiller City:</b>		<b>Contact Phone:</b>	
<b>Spiller State:</b>	NY	<b>Contact Ext:</b>	

Material Information

<b>OP Unit ID:</b>	912887	<b>Med Air:</b>	No
<b>OU:</b>	01	<b>Med Ind Air:</b>	No
<b>Material ID:</b>	463650	<b>Med GW:</b>	No
<b>Material Code:</b>	0066A	<b>Med SW:</b>	No
<b>Material Name:</b>	unknown petroleum	<b>Med DW:</b>	No
<b>CAS No:</b>		<b>Med Sewer:</b>	Yes
<b>Material Family:</b>	Petroleum	<b>Med Surf:</b>	No
<b>Quantity:</b>	.00	<b>Med Subway:</b>	No
<b>Units:</b>	L	<b>Med Utility:</b>	No
<b>Recovered:</b>	.00	<b>Oxygenate:</b>	
<b>Med Soil:</b>	No		

<b>OP Unit ID:</b>	912887	<b>Med Air:</b>	No
<b>OU:</b>	01	<b>Med Ind Air:</b>	No
<b>Material ID:</b>	463651	<b>Med GW:</b>	No
<b>Material Code:</b>	0063A	<b>Med SW:</b>	No
<b>Material Name:</b>	unknown hazardous material	<b>Med DW:</b>	No
<b>CAS No:</b>		<b>Med Sewer:</b>	Yes
<b>Material Family:</b>	Hazardous Material	<b>Med Surf:</b>	No
<b>Quantity:</b>	.00	<b>Med Subway:</b>	No
<b>Units:</b>	L	<b>Med Utility:</b>	No
<b>Recovered:</b>	.00	<b>Oxygenate:</b>	
<b>Med Soil:</b>	No		



Map Key	Number of Records	Direction	Distance (mi/ft)	Elev/Diff (ft)	Site	DB
<a href="#">12</a>	1 of 2	W	0.06 / 318.33	494.65 / 5	AUTO ZONE 1154 EAST MAIN STREET ROCHESTER NY 14609	NY SPILLS
<b>Spill No:</b>	9970348			<b>Spill Date:</b>	1999-09-09 08:45:00	
<b>Site ID:</b>	178473			<b>Rcvd Date:</b>	1999-09-09 09:25:00	
<b>DER Facility ID:</b>	50703			<b>CAC Date:</b>	1999-09-30 00:00:00	
<b>CID:</b>				<b>Insp Date:</b>		
<b>Program Type:</b>	ER			<b>Close Date:</b>	2005-04-14 00:00:00	
<b>SWIS Code:</b>	2814			<b>Create Date:</b>	1999-09-09 10:05:00	
<b>Contribute Factor:</b>	Other			<b>Update Date:</b>	2008-10-30 16:01:00.260000000	
<b>Water Body:</b>				<b>DEC Region:</b>	8	
<b>Source:</b>	Commercial/Industrial			<b>Lead DEC:</b>	MFZAMIAR	
<b>Class:</b>	B4			<b>Reported by:</b>	Other	
<b>Meets Std:</b>	True			<b>Referred to:</b>		
<b>Penalty:</b>	False			<b>County:</b>	Monroe	
<b>REM Phase:</b>	0			<b>Latitude:</b>	43.161924220	
<b>After Hours:</b>	False			<b>Longitude:</b>	-77.581215850	
<b>UST Trust:</b>	False					
<b>Caller Remark:</b>						
<b>DEC Remark:</b>						
<b>Spiller Information</b>						
<b>Spiller Name:</b>	BRIAN			<b>Spiller Zip:</b>		
<b>Spiller Company:</b>	AUTO ZONE			<b>Spiller Country:</b>	999	
<b>Spiller Address:</b>	60 MADISON AVENUE			<b>Contact Name:</b>	LARRY HASTY	
<b>Spiller City:</b>	MEMPHIS			<b>Contact Phone:</b>	(901) 495-8755	
<b>Spiller State:</b>	TN			<b>Contact Ext:</b>		
<b>Material Information</b>						
<b>OP Unit ID:</b>	1090805			<b>Med Air:</b>	No	
<b>OU:</b>	01			<b>Med Ind Air:</b>	No	
<b>Material ID:</b>	291115			<b>Med GW:</b>	No	
<b>Material Code:</b>	0022			<b>Med SW:</b>	No	
<b>Material Name:</b>	waste oil/used oil			<b>Med DW:</b>	No	
<b>CAS No:</b>				<b>Med Sewer:</b>	No	
<b>Material Family:</b>	Petroleum			<b>Med Surf:</b>	No	
<b>Quantity:</b>	.00			<b>Med Subway:</b>	No	
<b>Units:</b>	G			<b>Med Utility:</b>	No	
<b>Recovered:</b>	.00			<b>Oxygenate:</b>		
<b>Med Soil:</b>	Yes					

<a href="#">12</a>	2 of 2	W	0.06 / 318.33	494.65 / 5	AUTO ZONE 1154 EAST MAIN STREET ROCHESTER NY 14609	UST
<b>Site ID:</b>	51498			<b>Expiry:</b>	N/A	
<b>Site Status:</b>	Unregulated/Closed			<b>County:</b>	Monroe	
<b>Program No:</b>	8-600697			<b>UTM X:</b>	290158.07545	
<b>Program Type Code:</b>	PBS			<b>UTM Y:</b>	4782031.19625	
<b>Program Type:</b>	Petroleum Bulk Storage Program			<b>Site Type:</b>	Other	
<b>Tank Information</b>						
<b>Tank ID:</b>	157960					
<b>Tank No:</b>	01					
<b>Tank Model:</b>						
<b>Pipe Model:</b>						
<b>Tank Location:</b>	5					

<b>Map Key</b>	<b>Number of Records</b>	<b>Direction</b>	<b>Distance (mi/ft)</b>	<b>Elev/Diff (ft)</b>	<b>Site</b>	<b>DB</b>
----------------	--------------------------	------------------	-------------------------	-----------------------	-------------	-----------

<b>Tank Location Desc:</b>	Underground
<b>Tank Status:</b>	3
<b>Tank Status Desc:</b>	Closed - Removed
<b>Install Date:</b>	
<b>Capacity (gal):</b>	15000
<b>Tank Type:</b>	01
<b>Tank Type Desc:</b>	Steel/Carbon Steel/Iron
<b>Test Method:</b>	NN
<b>Date Tested:</b>	
<b>Next Test:</b>	
<b>Close Date:</b>	1999-09-01 00:00:00
<b>Registered:</b>	True
<b>Modified By:</b>	TRANSLAT
<b>Last Modified:</b>	2017-04-14 14:30:47.863000000
<b>Program No:</b>	8-600697

**Material Information**

<b>Material Code:</b>	0022
<b>Material Name:</b>	waste oil/used oil
<b>Percent:</b>	100.00

**Equipment Information**

<b>Equipment:</b>	G00
<b>Code Name:</b>	None
<b>Type:</b>	Tank Secondary Containment

<b>Equipment:</b>	A00
<b>Code Name:</b>	None
<b>Type:</b>	Tank Internal Protection

<b>Equipment:</b>	H00
<b>Code Name:</b>	None
<b>Type:</b>	Tank Leak Detection

<b>Equipment:</b>	B00
<b>Code Name:</b>	None
<b>Type:</b>	Tank External Protection

<b>Equipment:</b>	C00
<b>Code Name:</b>	No Piping
<b>Type:</b>	Pipe Location

<b>Equipment:</b>	F00
<b>Code Name:</b>	None
<b>Type:</b>	Pipe External Protection

<b>Equipment:</b>	D00
<b>Code Name:</b>	No Piping
<b>Type:</b>	Pipe Type

<b>Equipment:</b>	I00
<b>Code Name:</b>	None
<b>Type:</b>	Overfill

**Tank Information**

<b>Tank ID:</b>	157961
<b>Tank No:</b>	02
<b>Tank Model:</b>	
<b>Pipe Model:</b>	
<b>Tank Location:</b>	5
<b>Tank Location Desc:</b>	Underground
<b>Tank Status:</b>	3

**Tank Status Desc:** Closed - Removed  
**Install Date:**  
**Capacity (gal):** 1300  
**Tank Type:** 01  
**Tank Type Desc:** Steel/Carbon Steel/Iron  
**Test Method:** NN  
**Date Tested:**  
**Next Test:**  
**Close Date:** 1999-09-01 00:00:00  
**Registered:** True  
**Modified By:** TRANSLAT  
**Last Modified:** 2017-04-14 14:30:47.863000000  
**Program No:** 8-600697

**Material Information**

**Material Code:** 0009  
**Material Name:** gasoline  
**Percent:** 100.00

**Equipment Information**

**Equipment:** C00  
**Code Name:** No Piping  
**Type:** Pipe Location  
  
**Equipment:** H00  
**Code Name:** None  
**Type:** Tank Leak Detection  
  
**Equipment:** D00  
**Code Name:** No Piping  
**Type:** Pipe Type  
  
**Equipment:** A00  
**Code Name:** None  
**Type:** Tank Internal Protection  
  
**Equipment:** B00  
**Code Name:** None  
**Type:** Tank External Protection  
  
**Equipment:** I00  
**Code Name:** None  
**Type:** Overfill  
  
**Equipment:** F00  
**Code Name:** None  
**Type:** Pipe External Protection  
  
**Equipment:** G00  
**Code Name:** None  
**Type:** Tank Secondary Containment

**Affiliation Information**

**Affiliation Type:** 01  
**Affiliation Name:** Facility Owner  
**Affiliation Sub Type:** E  
**Company:** AUTO ZONE  
**Contact Title:**  
**Contact Name:**  
**Address1:** 60 MADISON AVENUE 9TH FLOOR  
**Address2:**  
**City:** MEMPHIS

<b>Map Key</b>	<b>Number of Records</b>	<b>Direction</b>	<b>Distance (mi/ft)</b>	<b>Elev/Diff (ft)</b>	<b>Site</b>	<b>DB</b>
<b>State:</b>		TN				
<b>Zipcode:</b>		38103-2107				
<b>Country Code:</b>		001				
<b>Phone:</b>		(901) 495-8755				
<b>Phone Ext:</b>						
<b>Email:</b>						
<b>Fax:</b>						
<b>Modified By:</b>		TRANSLAT				
<b>Last Modified:</b>		2004-03-04 12:32:44.217000000				

**Affiliation Information**

**Affiliation Type:** 04  
**Affiliation Name:** Facility Operator  
**Affiliation Sub Type:** NNN  
**Company:** AUTO ZONE  
**Contact Title:**  
**Contact Name:** LARRY HASTY  
**Address1:**  
**Address2:**  
**City:**  
**State:** NN  
**Zipcode:**  
**Country Code:** 001  
**Phone:**  
**Phone Ext:**  
**Email:**  
**Fax:**  
**Modified By:** TRANSLAT  
**Last Modified:** 2004-03-04 12:32:44.230000000

**Affiliation Information**

**Affiliation Type:** 11  
**Affiliation Name:** Emergency Contact  
**Affiliation Sub Type:** NNN  
**Company:** AUTO ZONE  
**Contact Title:**  
**Contact Name:** LARRY HASTY  
**Address1:**  
**Address2:**  
**City:**  
**State:** NN  
**Zipcode:**  
**Country Code:** 001  
**Phone:**  
**Phone Ext:**  
**Email:**  
**Fax:**  
**Modified By:** TRANSLAT  
**Last Modified:** 2004-03-04 12:32:44.230000000

**Affiliation Information**

**Affiliation Type:** 07  
**Affiliation Name:** Mail Contact  
**Affiliation Sub Type:** NNN  
**Company:** AUTO ZONE  
**Contact Title:**  
**Contact Name:** LARRY HASTY  
**Address1:** 60 MADISON AVENUE  
**Address2:** 9TH FLOOR  
**City:** MEMPHIS  
**State:** TN  
**Zipcode:** 38103-2107

Map Key	Number of Records	Direction	Distance (mi/ft)	Elev/Diff (ft)	Site	DB
Country Code:		001				
Phone:		(901) 495-8916				
Phone Ext:						
Email:						
Fax:						
Modified By:		TRANSLAT				
Last Modified:		2004-03-04 12:32:44.230000000				

<a href="#">13</a>	1 of 1	W	0.07 / 355.37	494.90 / 6	NOHLE BROS REALTY 1144 E MAIN ST ROCHESTER NY 14609	UST
--------------------	--------	---	---------------	------------	---	-----

Site ID:	48052	Expiry:	N/A
Site Status:	Unregulated/Closed	County:	Monroe
Program No:	8-058513	UTM X:	290135.84828
Program Type Code:	PBS	UTM Y:	4782036.10599
Program Type:	Petroleum Bulk Storage Program	Site Type:	Unknown

**Tank Information**

Tank ID:	151989
Tank No:	002
Tank Model:	
Pipe Model:	
Tank Location:	5
Tank Location Desc:	Underground
Tank Status:	6
Tank Status Desc:	Closed Prior to 03/1991
Install Date:	1961-08-01 00:00:00
Capacity (gal):	3000
Tank Type:	01
Tank Type Desc:	Steel/Carbon Steel/Iron
Test Method:	NN
Date Tested:	
Next Test:	
Close Date:	
Registered:	True
Modified By:	TRANSLAT
Last Modified:	2017-04-14 14:30:47.863000000
Program No:	8-058513

**Material Information**

Material Code:	0001
Material Name:	#2 fuel oil (on-site consumption)
Percent:	100.00

**Equipment Information**

Equipment:	G00
Code Name:	None
Type:	Tank Secondary Containment

Equipment:	A00
Code Name:	None
Type:	Tank Internal Protection

Equipment:	H00
Code Name:	None
Type:	Tank Leak Detection

Equipment:	D01
Code Name:	Steel/Carbon Steel/Iron
Type:	Pipe Type

<b>Map Key</b>	<b>Number of Records</b>	<b>Direction</b>	<b>Distance (mi/ft)</b>	<b>Elev/Diff (ft)</b>	<b>Site</b>	<b>DB</b>
<b>Equipment:</b>		F00				
<b>Code Name:</b>		None				
<b>Type:</b>		Pipe External Protection				
<b>Equipment:</b>		C00				
<b>Code Name:</b>		No Piping				
<b>Type:</b>		Pipe Location				
<b>Equipment:</b>		I00				
<b>Code Name:</b>		None				
<b>Type:</b>		Overfill				
<b>Equipment:</b>		B00				
<b>Code Name:</b>		None				
<b>Type:</b>		Tank External Protection				
<b>Equipment:</b>		J02				
<b>Code Name:</b>		Suction Dispenser				
<b>Type:</b>		Dispenser				

**Tank Information**

**Tank ID:** 151990  
**Tank No:** 003  
**Tank Model:**  
**Pipe Model:**  
**Tank Location:** 5  
**Tank Location Desc:** Underground  
**Tank Status:** 6  
**Tank Status Desc:** Closed Prior to 03/1991  
**Install Date:** 1950-06-01 00:00:00  
**Capacity (gal):** 550  
**Tank Type:** 01  
**Tank Type Desc:** Steel/Carbon Steel/Iron  
**Test Method:** NN  
**Date Tested:**  
**Next Test:**  
**Close Date:**  
**Registered:** True  
**Modified By:** TRANSLAT  
**Last Modified:** 2017-04-14 14:30:47.863000000  
**Program No:** 8-058513

**Material Information**

**Material Code:** 0001  
**Material Name:** #2 fuel oil (on-site consumption)  
**Percent:** 100.00

**Equipment Information**

**Equipment:** I00  
**Code Name:** None  
**Type:** Overfill  
  
**Equipment:** C00  
**Code Name:** No Piping  
**Type:** Pipe Location  
  
**Equipment:** F00  
**Code Name:** None  
**Type:** Pipe External Protection  
  
**Equipment:** A00  
**Code Name:** None

<i>Map Key</i>	<i>Number of Records</i>	<i>Direction</i>	<i>Distance (mi/ft)</i>	<i>Elev/Diff (ft)</i>	<i>Site</i>	<i>DB</i>
<i>Type:</i>			Tank Internal Protection			
<i>Equipment:</i>			D01			
<i>Code Name:</i>			Steel/Carbon Steel/Iron			
<i>Type:</i>			Pipe Type			
<i>Equipment:</i>			B00			
<i>Code Name:</i>			None			
<i>Type:</i>			Tank External Protection			
<i>Equipment:</i>			G00			
<i>Code Name:</i>			None			
<i>Type:</i>			Tank Secondary Containment			
<i>Equipment:</i>			J02			
<i>Code Name:</i>			Suction Dispenser			
<i>Type:</i>			Dispenser			
<i>Equipment:</i>			H00			
<i>Code Name:</i>			None			
<i>Type:</i>			Tank Leak Detection			

**Tank Information**

**Tank ID:** 151988  
**Tank No:** 001  
**Tank Model:**  
**Pipe Model:**  
**Tank Location:** 5  
**Tank Location Desc:** Underground  
**Tank Status:** 6  
**Tank Status Desc:** Closed Prior to 03/1991  
**Install Date:** 1961-12-01 00:00:00  
**Capacity (gal):** 3000  
**Tank Type:** 01  
**Tank Type Desc:** Steel/Carbon Steel/Iron  
**Test Method:** NN  
**Date Tested:**  
**Next Test:**  
**Close Date:**  
**Registered:** True  
**Modified By:** TRANSLAT  
**Last Modified:** 2017-04-14 14:30:47.863000000  
**Program No:** 8-058513

**Material Information**

**Material Code:** 0001  
**Material Name:** #2 fuel oil (on-site consumption)  
**Percent:** 100.00

**Equipment Information**

**Equipment:** C00  
**Code Name:** No Piping  
**Type:** Pipe Location  
  
**Equipment:** G00  
**Code Name:** None  
**Type:** Tank Secondary Containment  
  
**Equipment:** J02  
**Code Name:** Suction Dispenser  
**Type:** Dispenser

<b>Map Key</b>	<b>Number of Records</b>	<b>Direction</b>	<b>Distance (mi/ft)</b>	<b>Elev/Diff (ft)</b>	<b>Site</b>	<b>DB</b>
<b>Equipment:</b>		D01				
<b>Code Name:</b>		Steel/Carbon Steel/Iron				
<b>Type:</b>		Pipe Type				
<b>Equipment:</b>		H00				
<b>Code Name:</b>		None				
<b>Type:</b>		Tank Leak Detection				
<b>Equipment:</b>		I00				
<b>Code Name:</b>		None				
<b>Type:</b>		Overfill				
<b>Equipment:</b>		A00				
<b>Code Name:</b>		None				
<b>Type:</b>		Tank Internal Protection				
<b>Equipment:</b>		F00				
<b>Code Name:</b>		None				
<b>Type:</b>		Pipe External Protection				
<b>Equipment:</b>		B00				
<b>Code Name:</b>		None				
<b>Type:</b>		Tank External Protection				

**Affiliation Information**

**Affiliation Type:** 01  
**Affiliation Name:** Facility Owner  
**Affiliation Sub Type:** ZZZ  
**Company:** LEWIS B & JAMES W NOHLE  
**Contact Title:**  
**Contact Name:**  
**Address1:** 1144 E MAIN ST  
**Address2:**  
**City:** ROCHESTER  
**State:** NY  
**Zipcode:** 14609  
**Country Code:** 001  
**Phone:** (716) 482-3876  
**Phone Ext:**  
**Email:**  
**Fax:**  
**Modified By:** TRANSLAT  
**Last Modified:** 2004-03-04 12:32:02.857000000

**Affiliation Information**

**Affiliation Type:** 07  
**Affiliation Name:** Mail Contact  
**Affiliation Sub Type:** NNN  
**Company:** LEWIS B & JAMES W NOHLE  
**Contact Title:**  
**Contact Name:**  
**Address1:** 1144 E MAIN ST  
**Address2:**  
**City:** ROCHESTER  
**State:** NY  
**Zipcode:** 14609  
**Country Code:** 001  
**Phone:** (716) 482-3876  
**Phone Ext:**  
**Email:**  
**Fax:**  
**Modified By:** TRANSLAT  
**Last Modified:** 2004-03-04 12:32:02.857000000



Map Key	Number of Records	Direction	Distance (mi/ft)	Elev/Diff (ft)	Site	DB
---------	-------------------	-----------	------------------	----------------	------	----

**Affiliation Information**

**Affiliation Type:** 11  
**Affiliation Name:** Emergency Contact  
**Affiliation Sub Type:** NNN  
**Company:** LEWIS B & JAMES W NOHLE  
**Contact Title:**  
**Contact Name:** JAMES W NOHLE  
**Address1:**  
**Address2:**  
**City:**  
**State:** NN  
**Zipcode:**  
**Country Code:** 001  
**Phone:** (716) 671-3530  
**Phone Ext:**  
**Email:**  
**Fax:**  
**Modified By:** TRANSLAT  
**Last Modified:** 2004-03-04 12:32:02.857000000

**Affiliation Information**

**Affiliation Type:** 04  
**Affiliation Name:** Facility Operator  
**Affiliation Sub Type:** NNN  
**Company:** NOHLE BROS REALTY  
**Contact Title:**  
**Contact Name:** LEWIS B NOHLE  
**Address1:**  
**Address2:**  
**City:**  
**State:** NN  
**Zipcode:**  
**Country Code:** 001  
**Phone:** (716) 482-3876  
**Phone Ext:**  
**Email:**  
**Fax:**  
**Modified By:** TRANSLAT  
**Last Modified:** 2004-03-04 12:32:02.857000000

<a href="#">14</a>	1 of 1	ESE	0.07 / 376.98	488.75 / -1	ROCHESTER TRANSIT SERVICE 1300 EAST MAIN STREET ROCHESTER NY 14609	NY SPILLS
--------------------	--------	-----	---------------	-------------	--	-----------

<b>Spill No:</b> 8802918	<b>Spill Date:</b> 1988-06-30 12:00:00
<b>Site ID:</b> 323019	<b>Rcvd Date:</b> 1988-06-30 16:15:00
<b>DER Facility ID:</b> 260218	<b>CAC Date:</b> 1988-07-31 00:00:00
<b>CID:</b>	<b>Insp Date:</b> 1988-07-20 00:00:00
<b>Program Type:</b> ER	<b>Close Date:</b> 1988-12-06 00:00:00
<b>SWIS Code:</b> 2814	<b>Create Date:</b> 1988-07-05 00:00:00
<b>Contribute Factor:</b> Equipment Failure	<b>Update Date:</b> 2007-03-15 11:55:56.653000000
<b>Water Body:</b> GROUNDWATER	<b>DEC Region:</b> 8
<b>Source:</b> Commercial/Industrial	<b>Lead DEC:</b> BLUEY
<b>Class:</b> C3	<b>Reported by:</b> Other
<b>Meets Std:</b> True	<b>Referred to:</b>
<b>Penalty:</b> False	<b>County:</b> Monroe
<b>REM Phase:</b> 0	<b>Latitude:</b> 43.161333680
<b>After Hours:</b> False	<b>Longitude:</b> -77.577058140
<b>UST Trust:</b> False	
<b>Caller Remark:</b>	
<b>DEC Remark:</b>	

Map Key	Number of Records	Direction	Distance (mi/ft)	Elev/Diff (ft)	Site	DB
---------	-------------------	-----------	------------------	----------------	------	----

**Spiller Information**

<b>Spiller Name:</b>		<b>Spiller Zip:</b>	
<b>Spiller Company:</b>	ROCHESTER TRANSIT SERVICE	<b>Spiller Country:</b>	001
<b>Spiller Address:</b>	1300 EAST MAIN STREET	<b>Contact Name:</b>	
<b>Spiller City:</b>	ROCHESTER	<b>Contact Phone:</b>	
<b>Spiller State:</b>	NY	<b>Contact Ext:</b>	

**Material Information**

<b>OP Unit ID:</b>	920122	<b>Med Air:</b>	No
<b>OU:</b>	01	<b>Med Ind Air:</b>	No
<b>Material ID:</b>	458478	<b>Med GW:</b>	Yes
<b>Material Code:</b>	0010	<b>Med SW:</b>	No
<b>Material Name:</b>	hydraulic oil	<b>Med DW:</b>	No
<b>CAS No:</b>		<b>Med Sewer:</b>	No
<b>Material Family:</b>	Petroleum	<b>Med Surf:</b>	No
<b>Quantity:</b>	.00	<b>Med Subway:</b>	No
<b>Units:</b>		<b>Med Utility:</b>	No
<b>Recovered:</b>	.00	<b>Oxygenate:</b>	
<b>Med Soil:</b>	No		

<b>OP Unit ID:</b>	920122	<b>Med Air:</b>	No
<b>OU:</b>	01	<b>Med Ind Air:</b>	No
<b>Material ID:</b>	458479	<b>Med GW:</b>	Yes
<b>Material Code:</b>	0012A	<b>Med SW:</b>	No
<b>Material Name:</b>	kerosene	<b>Med DW:</b>	No
<b>CAS No:</b>		<b>Med Sewer:</b>	No
<b>Material Family:</b>	Petroleum	<b>Med Surf:</b>	No
<b>Quantity:</b>	.00	<b>Med Subway:</b>	No
<b>Units:</b>		<b>Med Utility:</b>	No
<b>Recovered:</b>	.00	<b>Oxygenate:</b>	
<b>Med Soil:</b>	No		

<a href="#">15</a>	1 of 1	N	0.09 / 455.38	485.68 / -4	JACKSON (MADDIE) RESIDENCE 311 GARSON AVENUE ROCHESTER NY 14609	NY SPILLS
--------------------	--------	---	---------------	-------------	---	-----------

<b>Spill No:</b>	0411097	<b>Spill Date:</b>	2005-01-10 12:00:00
<b>Site ID:</b>	336350	<b>Rcvd Date:</b>	2005-01-12 22:00:00
<b>DER Facility ID:</b>	271683	<b>CAC Date:</b>	
<b>CID:</b>	74	<b>Insp Date:</b>	
<b>Program Type:</b>	ER	<b>Close Date:</b>	2005-01-25 00:00:00
<b>SWIS Code:</b>	2814	<b>Create Date:</b>	2005-01-18 10:25:00
<b>Contribute Factor:</b>	Equipment Failure	<b>Update Date:</b>	2005-01-26 14:07:45.403000000
<b>Water Body:</b>		<b>DEC Region:</b>	8
<b>Source:</b>	Private Dwelling	<b>Lead DEC:</b>	TGHALL
<b>Class:</b>	B3	<b>Reported by:</b>	Affected Persons
<b>Meets Std:</b>	True	<b>Referred to:</b>	
<b>Penalty:</b>	False	<b>County:</b>	Monroe
<b>REM Phase:</b>	0	<b>Latitude:</b>	43.163572000
<b>After Hours:</b>	True	<b>Longitude:</b>	-77.579029000
<b>UST Trust:</b>	False		
<b>Caller Remark:</b>			

"Per the caller there was an old fuel tank in the basement that was no longer being used. Appears to have corroded and spilled whatever remaining fuel might have been in it onto the concrete floor. The local fire department came and put cat litter down and advised the homeowner to have it removed. Homeowner is an elderly female in a wheelchair and has no idea how to have this taken care of. The homeowner would like a callback. UPDATE: 2330 Yvonne Gilchrist would like DEC rep to contact her as she has additional information she wants to talk to them about."

**DEC Remark:**

"01/13/2005: HALL INSPECTS SITE AND OBSERVES OIL SATURATED SPEEDY DRY UNDER THE TANK. THERE IS MODERATE FUEL ODOR IN THE BASEMENT AND IN THE LIVING AREAS OF THE(SINGLE FAMILY) RESIDENCE. SATURATED SPEEDY DRY IS REMOVED AND BAGGED UP FOR DISPOSAL. TANK CONTINUES TO DRIP (TO FOIL PAN LINED WITH PADS). JACKSON WILL HAVE THE TANK PUMPED OUT AND WILL COMPLETE CLEANUP. FAXED TO MCHD ON 01/13/05 AT 0734 HRS."

Map Key	Number of Records	Direction	Distance (mi/ft)	Elev/Diff (ft)	Site	DB
---------	-------------------	-----------	------------------	----------------	------	----

**Spiller Information**

<b>Spiller Name:</b>	MADDIE JACKSON	<b>Spiller Zip:</b>	14609
<b>Spiller Company:</b>	MADDIE JACKSON	<b>Spiller Country:</b>	001
<b>Spiller Address:</b>	311 GARSON AVENUE	<b>Contact Name:</b>	MATTIE JACKSON
<b>Spiller City:</b>	ROCHESTER	<b>Contact Phone:</b>	(585) 482-9365
<b>Spiller State:</b>	NY	<b>Contact Ext:</b>	

**Material Information**

<b>OP Unit ID:</b>	1098376	<b>Med Air:</b>	No
<b>OU:</b>	01	<b>Med Ind Air:</b>	No
<b>Material ID:</b>	578545	<b>Med GW:</b>	No
<b>Material Code:</b>	0001A	<b>Med SW:</b>	No
<b>Material Name:</b>	#2 fuel oil	<b>Med DW:</b>	No
<b>CAS No:</b>		<b>Med Sewer:</b>	No
<b>Material Family:</b>	Petroleum	<b>Med Surf:</b>	Yes
<b>Quantity:</b>	5.00	<b>Med Subway:</b>	No
<b>Units:</b>	G	<b>Med Utility:</b>	No
<b>Recovered:</b>	.00	<b>Oxygenate:</b>	
<b>Med Soil:</b>	Yes		

<u>16</u>	1 of 1	ESE	0.09 / 458.56	488.62 / -1	1311 EAST MAIN STREET 1311 EAST MAIN STREET ROCHESTER NY	NY SPILLS
-----------	--------	-----	---------------	-------------	--	-----------

<b>Spill No:</b>	1701891	<b>Spill Date:</b>	2017-05-18 12:00:00
<b>Site ID:</b>	550012	<b>Rcvd Date:</b>	2017-05-25 03:00:00
<b>DER Facility ID:</b>	503640	<b>CAC Date:</b>	
<b>CID:</b>		<b>Insp Date:</b>	
<b>Program Type:</b>	ER	<b>Close Date:</b>	
<b>SWIS Code:</b>	2814	<b>Create Date:</b>	2017-05-26 11:23:00
<b>Contribute Factor:</b>	Other	<b>Update Date:</b>	2017-05-26 11:23:59.657000000
<b>Water Body:</b>		<b>DEC Region:</b>	8
<b>Source:</b>	Private Dwelling	<b>Lead DEC:</b>	MFZAMIAR
<b>Class:</b>	C3	<b>Reported by:</b>	Other
<b>Meets Std:</b>	False	<b>Referred to:</b>	
<b>Penalty:</b>		<b>County:</b>	Monroe
<b>REM Phase:</b>	1	<b>Latitude:</b>	
<b>After Hours:</b>	True	<b>Longitude:</b>	
<b>UST Trust:</b>			
<b>Caller Remark:</b>			

"THE HOUSE WAS GOING TO BE DEMOLISHED/REMOVED IN PREPARATION FOR A NEW HOUSING DEVELOPEMENT. AN ABANDONED AST (APPROX 250 GALLONS IN SIZE) WAS FOUND. SOILS WITH PID READINGS ABOVE 10 PPM AND/OR EXHIBITING PETROLEUM ODORS AND STAINED CONCRETE FLOORING WERE REMOVED AND STAGED ON POLY. APPROXIMATELY 50 CU YARDS WERE EXCAVATED. CONFIRMATORY SOIL SAMPLES WERE TAKEN. SAMPLE RESULTS BELOW DEPT GUIDELINES. SOIL DISPOSED OF AT MILL SEAT LANDFILL. CLOSURE REPORT TO BE SUBMITTED TO DEC."

**DEC Remark:**

"NO FURTHER ACTION REQUIRED BY SPILLS UNIT."

**Spiller Information**

<b>Spiller Name:</b>		<b>Spiller Zip:</b>	
<b>Spiller Company:</b>		<b>Spiller Country:</b>	
<b>Spiller Address:</b>		<b>Contact Name:</b>	ARI CHEREMETEFF
<b>Spiller City:</b>		<b>Contact Phone:</b>	(585) 385-7417
<b>Spiller State:</b>		<b>Contact Ext:</b>	253

**Material Information**

Map Key	Number of Records	Direction	Distance (mi/ft)	Elev/Diff (ft)	Site	DB
<b>OP Unit ID:</b>	1298093				<b>Med Air:</b>	No
<b>OU:</b>	01				<b>Med Ind Air:</b>	No
<b>Material ID:</b>	2304241				<b>Med GW:</b>	No
<b>Material Code:</b>	0001A				<b>Med SW:</b>	No
<b>Material Name:</b>	#2 fuel oil				<b>Med DW:</b>	No
<b>CAS No:</b>					<b>Med Sewer:</b>	No
<b>Material Family:</b>	Petroleum				<b>Med Surf:</b>	No
<b>Quantity:</b>					<b>Med Subway:</b>	No
<b>Units:</b>	G				<b>Med Utility:</b>	No
<b>Recovered:</b>	.00				<b>Oxygenate:</b>	
<b>Med Soil:</b>	Yes					

[17](#) 1 of 1 W 0.09 / 492.42 495.39 / 6 1130 EAST MAIN STREET 1130 EAST MAIN STREET ROCHESTER NY 14609 NY SPILLS

<b>Spill No:</b>	0370103	<b>Spill Date:</b>	2003-05-20 13:00:00
<b>Site ID:</b>	209063	<b>Rcvd Date:</b>	2003-05-20 13:30:00
<b>DER Facility ID:</b>	173435	<b>CAC Date:</b>	2003-05-20 00:00:00
<b>CID:</b>		<b>Insp Date:</b>	
<b>Program Type:</b>	ER	<b>Close Date:</b>	2003-05-20 00:00:00
<b>SWIS Code:</b>	2814	<b>Create Date:</b>	2003-05-20 16:50:00
<b>Contribute Factor:</b>	Unknown	<b>Update Date:</b>	2008-09-10 11:05:31.797000000
<b>Water Body:</b>		<b>DEC Region:</b>	8
<b>Source:</b>	Gasoline Station or other PBS Facility	<b>Lead DEC:</b>	CAHETTEN
<b>Class:</b>	C4	<b>Reported by:</b>	Other
<b>Meets Std:</b>	False	<b>Referred to:</b>	
<b>Penalty:</b>	False	<b>County:</b>	Monroe
<b>REM Phase:</b>	0	<b>Latitude:</b>	43.162017460
<b>After Hours:</b>	False	<b>Longitude:</b>	-77.581871690
<b>UST Trust:</b>	False		
<b>Caller Remark:</b>			

**DEC Remark:**

**Spiller Information**

<b>Spiller Name:</b>		<b>Spiller Zip:</b>	
<b>Spiller Company:</b>		<b>Spiller Country:</b>	001
<b>Spiller Address:</b>		<b>Contact Name:</b>	
<b>Spiller City:</b>	***Update***	<b>Contact Phone:</b>	
<b>Spiller State:</b>	ZZ	<b>Contact Ext:</b>	

**Material Information**

<b>OP Unit ID:</b>	883126	<b>Med Air:</b>	No
<b>OU:</b>	01	<b>Med Ind Air:</b>	No
<b>Material ID:</b>	493596	<b>Med GW:</b>	Yes
<b>Material Code:</b>	0009	<b>Med SW:</b>	No
<b>Material Name:</b>	gasoline	<b>Med DW:</b>	No
<b>CAS No:</b>		<b>Med Sewer:</b>	No
<b>Material Family:</b>	Petroleum	<b>Med Surf:</b>	No
<b>Quantity:</b>	.00	<b>Med Subway:</b>	No
<b>Units:</b>	G	<b>Med Utility:</b>	No
<b>Recovered:</b>	.00	<b>Oxygenate:</b>	
<b>Med Soil:</b>	No		
<b>OP Unit ID:</b>	883126	<b>Med Air:</b>	No
<b>OU:</b>	01	<b>Med Ind Air:</b>	No
<b>Material ID:</b>	493597	<b>Med GW:</b>	Yes
<b>Material Code:</b>	9999	<b>Med SW:</b>	No
<b>Material Name:</b>	other -	<b>Med DW:</b>	No
<b>CAS No:</b>		<b>Med Sewer:</b>	No
<b>Material Family:</b>	Other	<b>Med Surf:</b>	No

Map Key	Number of Records	Direction	Distance (mi/ft)	Elev/Diff (ft)	Site	DB
Quantity:	.00				Med Subway:	No
Units:	G				Med Utility:	No
Recovered:	.00				Oxygenate:	
Med Soil:	No					

**18**      1 of 1      **NNW**      0.09 / 496.35      486.73 / -3      **(C) ROCHESTER SOLID WASTE  
270 GARSON AVENUE  
ROCHESTER NY**      **NY SPILLS**

<b>Spill No:</b>	9416885	<b>Spill Date:</b>	1995-03-29 10:35:00
<b>Site ID:</b>	279722	<b>Rcvd Date:</b>	1995-03-29 10:45:00
<b>DER Facility ID:</b>	227147	<b>CAC Date:</b>	1995-03-29 00:00:00
<b>CID:</b>		<b>Insp Date:</b>	
<b>Program Type:</b>	ER	<b>Close Date:</b>	1995-03-29 00:00:00
<b>SWIS Code:</b>	2814	<b>Create Date:</b>	1995-03-31 00:00:00
<b>Contribute Factor:</b>	Equipment Failure	<b>Update Date:</b>	1999-01-04 00:00:00
<b>Water Body:</b>		<b>DEC Region:</b>	8
<b>Source:</b>	Commercial Vehicle	<b>Lead DEC:</b>	JRMARCHI
<b>Class:</b>	C4	<b>Reported by:</b>	Health Department
<b>Meets Std:</b>	True	<b>Referred to:</b>	
<b>Penalty:</b>	False	<b>County:</b>	Monroe
<b>REM Phase:</b>	0	<b>Latitude:</b>	43.163661130
<b>After Hours:</b>	False	<b>Longitude:</b>	-77.580058970
<b>UST Trust:</b>	False		
<b>Caller Remark:</b>			
<b>DEC Remark:</b>			

**Spiller Information**

<b>Spiller Name:</b>		<b>Spiller Zip:</b>	001
<b>Spiller Company:</b>	CITY OF ROCHESTER	<b>Spiller Country:</b>	
<b>Spiller Address:</b>		<b>Contact Name:</b>	
<b>Spiller City:</b>		<b>Contact Phone:</b>	
<b>Spiller State:</b>	ZZ	<b>Contact Ext:</b>	

**Material Information**

<b>OP Unit ID:</b>	1014005	<b>Med Air:</b>	No
<b>OU:</b>	01	<b>Med Ind Air:</b>	No
<b>Material ID:</b>	368511	<b>Med GW:</b>	No
<b>Material Code:</b>	0016A	<b>Med SW:</b>	No
<b>Material Name:</b>	non PCB oil	<b>Med DW:</b>	No
<b>CAS No:</b>		<b>Med Sewer:</b>	No
<b>Material Family:</b>	Petroleum	<b>Med Surf:</b>	No
<b>Quantity:</b>	5.00	<b>Med Subway:</b>	No
<b>Units:</b>	G	<b>Med Utility:</b>	No
<b>Recovered:</b>	.00	<b>Oxygenate:</b>	
<b>Med Soil:</b>	Yes		
<b>OP Unit ID:</b>	1014005	<b>Med Air:</b>	No
<b>OU:</b>	01	<b>Med Ind Air:</b>	No
<b>Material ID:</b>	368510	<b>Med GW:</b>	No
<b>Material Code:</b>	0010	<b>Med SW:</b>	No
<b>Material Name:</b>	hydraulic oil	<b>Med DW:</b>	No
<b>CAS No:</b>		<b>Med Sewer:</b>	No
<b>Material Family:</b>	Petroleum	<b>Med Surf:</b>	No
<b>Quantity:</b>	.00	<b>Med Subway:</b>	No
<b>Units:</b>	L	<b>Med Utility:</b>	No
<b>Recovered:</b>	.00	<b>Oxygenate:</b>	
<b>Med Soil:</b>	Yes		

**19**      1 of 3      **SE**      0.10 / 523.47      489.15 / 0      **ALLING & COREY TRUCKING  
37 BRECK STREET**      **NY SPILLS**

Map Key	Number of Records	Direction	Distance (mi/ft)	Elev/Diff (ft)	Site	DB
---------	-------------------	-----------	------------------	----------------	------	----

ROCHESTER NY

<b>Spill No:</b>	9412222	<b>Spill Date:</b>	1994-12-10 10:35:00
<b>Site ID:</b>	201470	<b>Rcvd Date:</b>	1994-12-10 11:43:00
<b>DER Facility ID:</b>	167619	<b>CAC Date:</b>	1995-12-05 00:00:00
<b>CID:</b>		<b>Insp Date:</b>	
<b>Program Type:</b>	ER	<b>Close Date:</b>	1995-12-05 00:00:00
<b>SWIS Code:</b>	2814	<b>Create Date:</b>	1994-12-13 00:00:00
<b>Contribute Factor:</b>	Human Error	<b>Update Date:</b>	1995-12-05 00:00:00
<b>Water Body:</b>		<b>DEC Region:</b>	8
<b>Source:</b>	Commercial/Industrial	<b>Lead DEC:</b>	DLTILTON
<b>Class:</b>	C4	<b>Reported by:</b>	Fire Department
<b>Meets Std:</b>	False	<b>Referred to:</b>	
<b>Penalty:</b>	False	<b>County:</b>	Monroe
<b>REM Phase:</b>	0	<b>Latitude:</b>	43.160335560
<b>After Hours:</b>	True	<b>Longitude:</b>	-77.577397460
<b>UST Trust:</b>	False		
<b>Caller Remark:</b>			

DEC Remark:

Spiller Information

<b>Spiller Name:</b>		<b>Spiller Zip:</b>	
<b>Spiller Company:</b>	ALLING & COREY TRUCKING	<b>Spiller Country:</b>	001
<b>Spiller Address:</b>	957 WEST RIDGE ROAD	<b>Contact Name:</b>	
<b>Spiller City:</b>	ROCHESTER	<b>Contact Phone:</b>	
<b>Spiller State:</b>	ZZ	<b>Contact Ext:</b>	

Material Information

<b>OP Unit ID:</b>	1005959	<b>Med Air:</b>	No
<b>OU:</b>	01	<b>Med Ind Air:</b>	No
<b>Material ID:</b>	374550	<b>Med GW:</b>	No
<b>Material Code:</b>	0044A	<b>Med SW:</b>	No
<b>Material Name:</b>	battery acid	<b>Med DW:</b>	No
<b>CAS No:</b>		<b>Med Sewer:</b>	No
<b>Material Family:</b>	Other	<b>Med Surf:</b>	No
<b>Quantity:</b>	1.00	<b>Med Subway:</b>	No
<b>Units:</b>	G	<b>Med Utility:</b>	No
<b>Recovered:</b>	.00	<b>Oxygenate:</b>	
<b>Med Soil:</b>	Yes		

<u>19</u>	2 of 3	SE	0.10 / 523.47	489.15 / 0	MONROE FGZ OPERATORS 39 BRECK ST ROCHESTER NY	NY SPILLS
-----------	--------	----	---------------	------------	---	-----------

<b>Spill No:</b>	9707406	<b>Spill Date:</b>	1997-09-23 15:45:00
<b>Site ID:</b>	244326	<b>Rcvd Date:</b>	1997-09-23 16:26:00
<b>DER Facility ID:</b>	200693	<b>CAC Date:</b>	1997-09-24 00:00:00
<b>CID:</b>	267	<b>Insp Date:</b>	
<b>Program Type:</b>	ER	<b>Close Date:</b>	1997-09-24 00:00:00
<b>SWIS Code:</b>	2814	<b>Create Date:</b>	1997-09-23 00:00:00
<b>Contribute Factor:</b>	Equipment Failure	<b>Update Date:</b>	1997-09-24 00:00:00
<b>Water Body:</b>		<b>DEC Region:</b>	8
<b>Source:</b>	Commercial/Industrial	<b>Lead DEC:</b>	TPWALSH
<b>Class:</b>	D4	<b>Reported by:</b>	Responsible Party
<b>Meets Std:</b>	False	<b>Referred to:</b>	
<b>Penalty:</b>	False	<b>County:</b>	Monroe
<b>REM Phase:</b>	0	<b>Latitude:</b>	43.160327680
<b>After Hours:</b>	False	<b>Longitude:</b>	-77.577347930
<b>UST Trust:</b>	False		
<b>Caller Remark:</b>			

DEC Remark:

Map Key	Number of Records	Direction	Distance (mi/ft)	Elev/Diff (ft)	Site	DB
---------	-------------------	-----------	------------------	----------------	------	----

**Spiller Information**

<b>Spiller Name:</b>	MARY MCCABE	<b>Spiller Zip:</b>	
<b>Spiller Company:</b>	MONROE FGZ OPERATORS	<b>Spiller Country:</b>	001
<b>Spiller Address:</b>	39 BRECK ST	<b>Contact Name:</b>	MARY MCCABE
<b>Spiller City:</b>	ROCHESTER	<b>Contact Phone:</b>	(716) 464-4742
<b>Spiller State:</b>	ZZ	<b>Contact Ext:</b>	

**Material Information**

<b>OP Unit ID:</b>	1050749	<b>Med Air:</b>	No
<b>OU:</b>	01	<b>Med Ind Air:</b>	No
<b>Material ID:</b>	329419	<b>Med GW:</b>	No
<b>Material Code:</b>	0008	<b>Med SW:</b>	No
<b>Material Name:</b>	diesel	<b>Med DW:</b>	No
<b>CAS No:</b>		<b>Med Sewer:</b>	Yes
<b>Material Family:</b>	Petroleum	<b>Med Surf:</b>	No
<b>Quantity:</b>	70.00	<b>Med Subway:</b>	No
<b>Units:</b>	G	<b>Med Utility:</b>	No
<b>Recovered:</b>	60.00	<b>Oxygenate:</b>	
<b>Med Soil:</b>	No		

<u>19</u>	3 of 3	SE	0.10 / 523.47	489.15 / 0	WEGMANS TRACTOR TRAILER 39 BRECK STREET ROCHESTER NY	NY SPILLS
-----------	--------	----	---------------	------------	--	-----------

<b>Spill No:</b>	9707427	<b>Spill Date:</b>	1997-09-23 15:10:00
<b>Site ID:</b>	319971	<b>Rcvd Date:</b>	1997-09-24 10:26:00
<b>DER Facility ID:</b>	257792	<b>CAC Date:</b>	1997-09-24 00:00:00
<b>CID:</b>	311	<b>Insp Date:</b>	
<b>Program Type:</b>	ER	<b>Close Date:</b>	1997-09-26 00:00:00
<b>SWIS Code:</b>	2814	<b>Create Date:</b>	1997-09-24 00:00:00
<b>Contribute Factor:</b>	Equipment Failure	<b>Update Date:</b>	1997-09-26 00:00:00
<b>Water Body:</b>		<b>DEC Region:</b>	8
<b>Source:</b>	Commercial Vehicle	<b>Lead DEC:</b>	VOLLMER
<b>Class:</b>	C3	<b>Reported by:</b>	Health Department
<b>Meets Std:</b>	True	<b>Referred to:</b>	
<b>Penalty:</b>	False	<b>County:</b>	Monroe
<b>REM Phase:</b>	0	<b>Latitude:</b>	43.160327680
<b>After Hours:</b>	False	<b>Longitude:</b>	-77.577347930
<b>UST Trust:</b>	False		
<b>Caller Remark:</b>			

**DEC Remark:**

**Spiller Information**

<b>Spiller Name:</b>		<b>Spiller Zip:</b>	
<b>Spiller Company:</b>	WEGMANS FOOD MART	<b>Spiller Country:</b>	001
<b>Spiller Address:</b>		<b>Contact Name:</b>	
<b>Spiller City:</b>		<b>Contact Phone:</b>	
<b>Spiller State:</b>	ZZ	<b>Contact Ext:</b>	

**Material Information**

<b>OP Unit ID:</b>	1053810	<b>Med Air:</b>	No
<b>OU:</b>	01	<b>Med Ind Air:</b>	No
<b>Material ID:</b>	329439	<b>Med GW:</b>	No
<b>Material Code:</b>	0008	<b>Med SW:</b>	No
<b>Material Name:</b>	diesel	<b>Med DW:</b>	No
<b>CAS No:</b>		<b>Med Sewer:</b>	No

Map Key	Number of Records	Direction	Distance (mi/ft)	Elev/Diff (ft)	Site	DB
<b>Material Family:</b>	Petroleum				<b>Med Surf:</b>	No
<b>Quantity:</b>	25.00				<b>Med Subway:</b>	No
<b>Units:</b>	G				<b>Med Utility:</b>	No
<b>Recovered:</b>	.00				<b>Oxygenate:</b>	
<b>Med Soil:</b>	Yes					

[20](#) 1 of 8 W 0.11 / 566.42 495.95 / 7 THOMAS G MAGUIRE REAL ESTATE 1115 EAST MAIN STREET ROCHESTER NY 14609 NY MANIFEST

<b>RCRA ID:</b>	NYD982280315	<b>Mailing Street 2:</b>	
<b>Handler Name:</b>	THOMAS G MAGUIRE REAL ESTATE	<b>Mailing City:</b>	ROCHESTER
<b>Contact Name:</b>	THOMAS G MAGUIRE REAL ESTATE	<b>Mailing State:</b>	NY
<b>Location State:</b>	NY	<b>Mailing Zip:</b>	14617
<b>Location Zip Ext:</b>		<b>Mailing Zip Extension:</b>	
<b>Location Country:</b>	USA	<b>Mailing Country:</b>	USA
<b>Location County:</b>	MONROE	<b>Business Phone No:</b>	7103382269
<b>Mailing Street 1:</b>	770 ROCK BEACH ROAD		

**Manifest Data 1988**

**Manifest No:** NYA5128641  
**Manifest Status:** C  
**Transporter 1 State ID:**  
**Transporter 2 State ID:**  
**Generator Shipped Date:** 880330  
**Transporter 1 Received Date:** 880330  
**Transporter 2 Received Date:**  
**TSDf Received Date:** 880330  
**Part A Received Date:** 880406  
**Part B Received Date:** 880407  
**Generator RCRA ID No:** NYD982280315  
**Transporter 1 RCRA ID No:** NJD000603563  
**Transporter 2 RCRA ID No:**  
**TSDf RCRA ID No:** NYD043815703  
**Waste Code 1:** D001  
**Quantity of Waste 1:** 01397  
**Units of Quantity 1:** G-Gallons (liquids only)  
**Number of Containers 1:** 001  
**Type of Container 1:** TT-Cargo tank (tank trucks)  
**Handling Method 1:** B-Incineration, heat recovery, burning  
**Specific Gravity 1:** 085  
**Waste Code 2:**  
**Quantity of Waste 2:**  
**Units of Quantity 2:**  
**Number of Containers 2:**  
**Type of Container 2:**  
**Handling Method 2:**  
**Specific Gravity 2:**  
**Waste Code 3:**  
**Quantity of Waste 3:**  
**Units of Quantity 3:**  
**Number of Containers 3:**  
**Type of Container 3:**  
**Handling Method 3:**  
**Specific Gravity 3:**  
**Waste Code 4:**  
**Quantity of Waste 4:**  
**Units of Quantity 4:**  
**Number of Containers 4:**  
**Type of Container 4:**  
**Handling Method 4:**  
**Specific Gravity 4:**  
**Waste Code 5:**  
**Quantity of Waste 5:**  
**Units of Quantity 5:**



<b>Map Key</b>	<b>Number of Records</b>	<b>Direction</b>	<b>Distance (mi/ft)</b>	<b>Elev/Diff (ft)</b>	<b>Site</b>	<b>DB</b>
----------------	--------------------------	------------------	-------------------------	-----------------------	-------------	-----------

**Number of Containers 5:**  
**Type of Container 5:**  
**Handling Method 5:**  
**Specific Gravity 5:**  
**Waste Code 6:**  
**Quantity of Waste 6:**  
**Units of Quantity 6:**  
**Number of Containers 6:**  
**Type of Container 6:**  
**Handling Method 6:**  
**Specific Gravity 6:**

**Manifest Data 1988**

**Manifest No:** NYA5128677  
**Manifest Status:** C  
**Transporter 1 State ID:** 67237GVNY  
**Transporter 2 State ID:** 86546ZNY  
**Generator Shipped Date:** 880510  
**Transporter 1 Received Date:** 880510  
**Transporter 2 Received Date:**  
**TSDf Received Date:** 880511  
**Part A Received Date:** 880516  
**Part B Received Date:** 880519  
**Generator RCRA ID No:** NYD982280315  
**Transporter 1 RCRA ID No:** NYD980769947  
**Transporter 2 RCRA ID No:**  
**TSDf RCRA ID No:** NYD049836679  
**Waste Code 1:** D001  
**Quantity of Waste 1:** 00150  
**Units of Quantity 1:** P-Pounds  
**Number of Containers 1:** 001  
**Type of Container 1:** DM-Metal drums, barrels, kegs  
**Handling Method 1:** L-Landfill  
**Specific Gravity 1:** 150  
**Waste Code 2:**  
**Quantity of Waste 2:**  
**Units of Quantity 2:**  
**Number of Containers 2:**  
**Type of Container 2:**  
**Handling Method 2:**  
**Specific Gravity 2:**  
**Waste Code 3:**  
**Quantity of Waste 3:**  
**Units of Quantity 3:**  
**Number of Containers 3:**  
**Type of Container 3:**  
**Handling Method 3:**  
**Specific Gravity 3:**  
**Waste Code 4:**  
**Quantity of Waste 4:**  
**Units of Quantity 4:**  
**Number of Containers 4:**  
**Type of Container 4:**  
**Handling Method 4:**  
**Specific Gravity 4:**  
**Waste Code 5:**  
**Quantity of Waste 5:**  
**Units of Quantity 5:**  
**Number of Containers 5:**  
**Type of Container 5:**  
**Handling Method 5:**  
**Specific Gravity 5:**  
**Waste Code 6:**  
**Quantity of Waste 6:**  
**Units of Quantity 6:**  
**Number of Containers 6:**  
**Type of Container 6:**

Map Key	Number of Records	Direction	Distance (mi/ft)	Elev/Diff (ft)	Site	DB
---------	-------------------	-----------	------------------	----------------	------	----

Handling Method 6:  
Specific Gravity 6:

**Manifest Data 1988**

**Manifest No:** NYA6192864  
**Manifest Status:** C  
**Transporter 1 State ID:** 67237GVNY  
**Transporter 2 State ID:**  
**Generator Shipped Date:** 880510  
**Transporter 1 Received Date:** 880510  
**Transporter 2 Received Date:**  
**TSDF Received Date:** 880510  
**Part A Received Date:** 880516  
**Part B Received Date:** 880516  
**Generator RCRA ID No:** NYD982280315  
**Transporter 1 RCRA ID No:** NYD980769947  
**Transporter 2 RCRA ID No:**  
**TSDF RCRA ID No:** NYD043815703  
**Waste Code 1:** U188  
**Quantity of Waste 1:** 00450  
**Units of Quantity 1:** P-Pounds  
**Number of Containers 1:** 001  
**Type of Container 1:** DM-Metal drums, barrels, kegs  
**Handling Method 1:** B-Incineration, heat recovery, burning  
**Specific Gravity 1:** 120  
**Waste Code 2:**  
**Quantity of Waste 2:**  
**Units of Quantity 2:**  
**Number of Containers 2:**  
**Type of Container 2:**  
**Handling Method 2:**  
**Specific Gravity 2:**  
**Waste Code 3:**  
**Quantity of Waste 3:**  
**Units of Quantity 3:**  
**Number of Containers 3:**  
**Type of Container 3:**  
**Handling Method 3:**  
**Specific Gravity 3:**  
**Waste Code 4:**  
**Quantity of Waste 4:**  
**Units of Quantity 4:**  
**Number of Containers 4:**  
**Type of Container 4:**  
**Handling Method 4:**  
**Specific Gravity 4:**  
**Waste Code 5:**  
**Quantity of Waste 5:**  
**Units of Quantity 5:**  
**Number of Containers 5:**  
**Type of Container 5:**  
**Handling Method 5:**  
**Specific Gravity 5:**  
**Waste Code 6:**  
**Quantity of Waste 6:**  
**Units of Quantity 6:**  
**Number of Containers 6:**  
**Type of Container 6:**  
**Handling Method 6:**  
**Specific Gravity 6:**

<a href="#">20</a>	2 of 8	W	0.11 / 566.42	495.95 / 7	WR GACE 1115 EAST MAIN ST ROCHESTER NY 14609	NY MANIFEST
--------------------	--------	---	------------------	---------------	--	-------------

RCRA ID: NYD987001237 Mailing Street 2:

<b>Map Key</b>	<b>Number of Records</b>	<b>Direction</b>	<b>Distance (mi/ft)</b>	<b>Elev/Diff (ft)</b>	<b>Site</b>	<b>DB</b>
<b>Handler Name:</b>	WR GACE				<b>Mailing City:</b> ROCHESTER	
<b>Contact Name:</b>	DAWN ELLIOT				<b>Mailing State:</b> NY	
<b>Location State:</b>	NY				<b>Mailing Zip:</b> 14609	
<b>Location Zip Ext:</b>					<b>Mailing Zip Extension:</b>	
<b>Location Country:</b>	USA				<b>Mailing Country:</b> USA	
<b>Location County:</b>	MONROE				<b>Business Phone No:</b> 7164821330	
<b>Mailing Street 1:</b>	1115 EAST MAIN ST					

**Manifest Data 1998**

**Manifest No:** NYG0205371  
**Sequence No:** 01  
**Generator RCRA ID No:** NYD987001237  
**Generator Shipped Date:** 10/30/1998  
**TSDF RCRA ID No:** NYD013277454  
**TSDF Received Date:** 12/15/1998  
**Transporter 1 RCRA ID No:** NYD980761191  
**Transporter 1 State ID:** PP3191NY  
**Transporter 1 Received Date:** 10/30/1998  
**Transporter 2 RCRA ID No:** NYD980761191  
**Transporter 2 State ID:** PR5398NY  
**Transporter 2 Received Date:** 11/18/1998  
**Number of Containers 1:** 001  
**Type of Container 1:** DF-Fiberboard or plastic drums, barrels, kegs  
**Quantity of Waste 1:** 00005  
**Units of Quantity 1:** G-Gallons (liquids only)  
**Specific Gravity 1:** 01.00  
**Handling Method 1:** T-Chemical, physical, or biological treatment  
**Waste Code 1 1:** D001  
**Waste Code 2 1:**  
**Waste Code 3 1:**  
**Waste Code 4 1:**  
**Waste Code 5 1:**  
**Number of Containers 2:**  
**Type of Container 2:**  
**Quantity of Waste 2:**  
**Units of Quantity 2:**  
**Specific Gravity 2:**  
**Handling Method 2:**  
**Waste Code 1 2:**  
**Waste Code 2 2:**  
**Waste Code 3 2:**  
**Waste Code 4 2:**  
**Waste Code 5 2:**  
**Number of Containers 3:**  
**Type of Container 3:**  
**Quantity of Waste 3:**  
**Units of Quantity 3:**  
**Specific Gravity 3:**  
**Handling Method 3:**  
**Waste Code 1 3:**  
**Waste Code 2 3:**  
**Waste Code 3 3:**  
**Waste Code 4 3:**  
**Waste Code 5 3:**  
**Number of Containers 4:**  
**Type of Container 4:**  
**Quantity of Waste 4:**  
**Units of Quantity 4:**  
**Specific Gravity 4:**  
**Handling Method 4:**  
**Waste Code 1 4:**  
**Waste Code 2 4:**  
**Waste Code 3 4:**  
**Waste Code 4 4:**  
**Waste Code 5 4:**

Map Key	Number of Records	Direction	Distance (mi/ft)	Elev/Diff (ft)	Site	DB
<a href="#">20</a>	3 of 8	W	0.11 / 566.42	495.95 / 7	APPLIED IMAGE 1115 EAST MAIN ST ROCHESTER NY 14608	NY MANIFEST

<b>RCRA ID:</b>	NYR000000406	<b>Mailing Street 2:</b>	
<b>Handler Name:</b>	APPLIED IMAGE	<b>Mailing City:</b>	ROCHESTER
<b>Contact Name:</b>	GARY CASALE	<b>Mailing State:</b>	NY
<b>Location State:</b>	NY	<b>Mailing Zip:</b>	14608
<b>Location Zip Ext:</b>		<b>Mailing Zip Extension:</b>	
<b>Location Country:</b>	USA	<b>Mailing Country:</b>	USA
<b>Location County:</b>	MONROE	<b>Business Phone No:</b>	7164824705
<b>Mailing Street 1:</b>	1115 EAST MAIN ST		

#### Manifest Data 1995

<b>Manifest No:</b>	NYB7558686
<b>Sequence No:</b>	01
<b>Generator RCRA ID No:</b>	NYR000000406
<b>Generator Shipped Date:</b>	09/20/1995
<b>TSD RCRA ID No:</b>	NYD057770109
<b>TSD Received Date:</b>	09/21/1995
<b>Transporter 1 RCRA ID No:</b>	NYD057770109
<b>Transporter 1 State ID:</b>	99450VNY
<b>Transporter 1 Received Date:</b>	09/20/1995
<b>Transporter 2 RCRA ID No:</b>	
<b>Transporter 2 State ID:</b>	
<b>Transporter 2 Received Date:</b>	
<b>Number of Containers 1:</b>	002
<b>Type of Container 1:</b>	DM-Metal drums, barrels, kegs
<b>Quantity of Waste 1:</b>	00090
<b>Units of Quantity 1:</b>	G-Gallons (liquids only)
<b>Specific Gravity 1:</b>	01.00
<b>Handling Method 1:</b>	T-Chemical, physical, or biological treatment
<b>Waste Code 1 1:</b>	D008
<b>Waste Code 2 1:</b>	
<b>Waste Code 3 1:</b>	
<b>Waste Code 4 1:</b>	
<b>Waste Code 5 1:</b>	
<b>Number of Containers 2:</b>	
<b>Type of Container 2:</b>	
<b>Quantity of Waste 2:</b>	
<b>Units of Quantity 2:</b>	
<b>Specific Gravity 2:</b>	
<b>Handling Method 2:</b>	
<b>Waste Code 1 2:</b>	
<b>Waste Code 2 2:</b>	
<b>Waste Code 3 2:</b>	
<b>Waste Code 4 2:</b>	
<b>Waste Code 5 2:</b>	
<b>Number of Containers 3:</b>	
<b>Type of Container 3:</b>	
<b>Quantity of Waste 3:</b>	
<b>Units of Quantity 3:</b>	
<b>Specific Gravity 3:</b>	
<b>Handling Method 3:</b>	
<b>Waste Code 1 3:</b>	
<b>Waste Code 2 3:</b>	
<b>Waste Code 3 3:</b>	
<b>Waste Code 4 3:</b>	
<b>Waste Code 5 3:</b>	
<b>Number of Containers 4:</b>	
<b>Type of Container 4:</b>	
<b>Quantity of Waste 4:</b>	
<b>Units of Quantity 4:</b>	
<b>Specific Gravity 4:</b>	
<b>Handling Method 4:</b>	
<b>Waste Code 1 4:</b>	
<b>Waste Code 2 4:</b>	

<b>Map Key</b>	<b>Number of Records</b>	<b>Direction</b>	<b>Distance (mi/ft)</b>	<b>Elev/Diff (ft)</b>	<b>Site</b>	<b>DB</b>
----------------	--------------------------	------------------	-------------------------	-----------------------	-------------	-----------

Waste Code 3 4:  
Waste Code 4 4:  
Waste Code 5 4:

**Manifest Data 1995**

**Manifest No:** NYB5436216  
**Sequence No:** 01  
**Generator RCRA ID No:** NYR000000406  
**Generator Shipped Date:** 05/10/1995  
**TSDf RCRA ID No:** OHD066060609  
**TSDf Received Date:** 05/16/1995  
**Transporter 1 RCRA ID No:** NYD986987543  
**Transporter 1 State ID:**  
**Transporter 1 Received Date:** 05/15/1995  
**Transporter 2 RCRA ID No:**  
**Transporter 2 State ID:**  
**Transporter 2 Received Date:**  
**Number of Containers 1:** 001  
**Type of Container 1:** DM-Metal drums, barrels, kegs  
**Quantity of Waste 1:** 00400  
**Units of Quantity 1:** P-Pounds  
**Specific Gravity 1:** 01.00  
**Handling Method 1:** B-Incineration, heat recovery, burning  
**Waste Code 1 1:** F003  
**Waste Code 2 1:**  
**Waste Code 3 1:**  
**Waste Code 4 1:**  
**Waste Code 5 1:**  
**Number of Containers 2:** 001  
**Type of Container 2:** DM-Metal drums, barrels, kegs  
**Quantity of Waste 2:** 00600  
**Units of Quantity 2:** P-Pounds  
**Specific Gravity 2:** 01.00  
**Handling Method 2:** R-Material recovery of more than 75 percent of the total material  
**Waste Code 1 2:** F001  
**Waste Code 2 2:**  
**Waste Code 3 2:**  
**Waste Code 4 2:**  
**Waste Code 5 2:**  
**Number of Containers 3:**  
**Type of Container 3:**  
**Quantity of Waste 3:**  
**Units of Quantity 3:**  
**Specific Gravity 3:**  
**Handling Method 3:**  
**Waste Code 1 3:**  
**Waste Code 2 3:**  
**Waste Code 3 3:**  
**Waste Code 4 3:**  
**Waste Code 5 3:**  
**Number of Containers 4:**  
**Type of Container 4:**  
**Quantity of Waste 4:**  
**Units of Quantity 4:**  
**Specific Gravity 4:**  
**Handling Method 4:**  
**Waste Code 1 4:**  
**Waste Code 2 4:**  
**Waste Code 3 4:**  
**Waste Code 4 4:**  
**Waste Code 5 4:**

**Manifest Data 1996**

**Manifest No:** MAJ5910040  
**Sequence No:** 01

<b>Map Key</b>	<b>Number of Records</b>	<b>Direction</b>	<b>Distance (mi/ft)</b>	<b>Elev/Diff (ft)</b>	<b>Site</b>	<b>DB</b>
<b>Generator RCRA ID No:</b>			NYR000000406			
<b>Generator Shipped Date:</b>			11/06/1996			
<b>TSDf RCRA ID No:</b>			MAD000604447			
<b>TSDf Received Date:</b>			11/07/1996			
<b>Transporter 1 RCRA ID No:</b>			MAD000604447			
<b>Transporter 1 State ID:</b>			MA38324			
<b>Transporter 1 Received Date:</b>			11/06/1996			
<b>Transporter 2 RCRA ID No:</b>			MOD095038998			
<b>Transporter 2 State ID:</b>			1GF537OK			
<b>Transporter 2 Received Date:</b>			11/07/1996			
<b>Number of Containers 1:</b>			001			
<b>Type of Container 1:</b>			DM-Metal drums, barrels, kegs			
<b>Quantity of Waste 1:</b>			00055			
<b>Units of Quantity 1:</b>			G-Gallons (liquids only)			
<b>Specific Gravity 1:</b>			01.00			
<b>Handling Method 1:</b>			R-Material recovery of more than 75 percent of the total material			
<b>Waste Code 1 1:</b>			F001			
<b>Waste Code 2 1:</b>						
<b>Waste Code 3 1:</b>						
<b>Waste Code 4 1:</b>						
<b>Waste Code 5 1:</b>						
<b>Number of Containers 2:</b>						
<b>Type of Container 2:</b>						
<b>Quantity of Waste 2:</b>						
<b>Units of Quantity 2:</b>						
<b>Specific Gravity 2:</b>						
<b>Handling Method 2:</b>						
<b>Waste Code 1 2:</b>						
<b>Waste Code 2 2:</b>						
<b>Waste Code 3 2:</b>						
<b>Waste Code 4 2:</b>						
<b>Waste Code 5 2:</b>						
<b>Number of Containers 3:</b>						
<b>Type of Container 3:</b>						
<b>Quantity of Waste 3:</b>						
<b>Units of Quantity 3:</b>						
<b>Specific Gravity 3:</b>						
<b>Handling Method 3:</b>						
<b>Waste Code 1 3:</b>						
<b>Waste Code 2 3:</b>						
<b>Waste Code 3 3:</b>						
<b>Waste Code 4 3:</b>						
<b>Waste Code 5 3:</b>						
<b>Number of Containers 4:</b>						
<b>Type of Container 4:</b>						
<b>Quantity of Waste 4:</b>						
<b>Units of Quantity 4:</b>						
<b>Specific Gravity 4:</b>						
<b>Handling Method 4:</b>						
<b>Waste Code 1 4:</b>						
<b>Waste Code 2 4:</b>						
<b>Waste Code 3 4:</b>						
<b>Waste Code 4 4:</b>						
<b>Waste Code 5 4:</b>						

**Manifest Data 1998**

<b>Manifest No:</b>	NYB8484579
<b>Sequence No:</b>	01
<b>Generator RCRA ID No:</b>	NYR000000406
<b>Generator Shipped Date:</b>	01/27/1998
<b>TSDf RCRA ID No:</b>	OHD083377010
<b>TSDf Received Date:</b>	02/02/1998
<b>Transporter 1 RCRA ID No:</b>	OH0000000539
<b>Transporter 1 State ID:</b>	T172KHOH
<b>Transporter 1 Received Date:</b>	01/27/1998
<b>Transporter 2 RCRA ID No:</b>	
<b>Transporter 2 State ID:</b>	

<b>Map Key</b>	<b>Number of Records</b>	<b>Direction</b>	<b>Distance (mi/ft)</b>	<b>Elev/Diff (ft)</b>	<b>Site</b>	<b>DB</b>
<b>Transporter 2 Received Date:</b>						
<b>Number of Containers 1:</b>			002			
<b>Type of Container 1:</b>			DM-Metal drums, barrels, kegs			
<b>Quantity of Waste 1:</b>			00409			
<b>Units of Quantity 1:</b>			P-Pounds			
<b>Specific Gravity 1:</b>			01.00			
<b>Handling Method 1:</b>			T-Chemical, physical, or biological treatment			
<b>Waste Code 1 1:</b>			F003			
<b>Waste Code 2 1:</b>						
<b>Waste Code 3 1:</b>						
<b>Waste Code 4 1:</b>						
<b>Waste Code 5 1:</b>						
<b>Number of Containers 2:</b>			002			
<b>Type of Container 2:</b>			DM-Metal drums, barrels, kegs			
<b>Quantity of Waste 2:</b>			00350			
<b>Units of Quantity 2:</b>			P-Pounds			
<b>Specific Gravity 2:</b>			01.00			
<b>Handling Method 2:</b>			T-Chemical, physical, or biological treatment			
<b>Waste Code 1 2:</b>			F001			
<b>Waste Code 2 2:</b>						
<b>Waste Code 3 2:</b>						
<b>Waste Code 4 2:</b>						
<b>Waste Code 5 2:</b>						
<b>Number of Containers 3:</b>			001			
<b>Type of Container 3:</b>			DF-Fiberboard or plastic drums, barrels, kegs			
<b>Quantity of Waste 3:</b>			00010			
<b>Units of Quantity 3:</b>			P-Pounds			
<b>Specific Gravity 3:</b>			01.00			
<b>Handling Method 3:</b>			T-Chemical, physical, or biological treatment			
<b>Waste Code 1 3:</b>			D002			
<b>Waste Code 2 3:</b>						
<b>Waste Code 3 3:</b>						
<b>Waste Code 4 3:</b>						
<b>Waste Code 5 3:</b>						
<b>Number of Containers 4:</b>			001			
<b>Type of Container 4:</b>			DM-Metal drums, barrels, kegs			
<b>Quantity of Waste 4:</b>			00400			
<b>Units of Quantity 4:</b>			P-Pounds			
<b>Specific Gravity 4:</b>			01.00			
<b>Handling Method 4:</b>			T-Chemical, physical, or biological treatment			
<b>Waste Code 1 4:</b>			F001			
<b>Waste Code 2 4:</b>						
<b>Waste Code 3 4:</b>						
<b>Waste Code 4 4:</b>						
<b>Waste Code 5 4:</b>						

**Manifest Data 1999**

<b>Manifest No:</b>	NYG1462617
<b>Sequence No:</b>	01
<b>Generator RCRA ID No:</b>	NYR000000406
<b>Generator Shipped Date:</b>	07/27/1999
<b>TSDf RCRA ID No:</b>	OHD083377010
<b>TSDf Received Date:</b>	07/30/1999
<b>Transporter 1 RCRA ID No:</b>	OH0000000539
<b>Transporter 1 State ID:</b>	
<b>Transporter 1 Received Date:</b>	07/27/1999
<b>Transporter 2 RCRA ID No:</b>	
<b>Transporter 2 State ID:</b>	
<b>Transporter 2 Received Date:</b>	
<b>Number of Containers 1:</b>	001
<b>Type of Container 1:</b>	DM-Metal drums, barrels, kegs
<b>Quantity of Waste 1:</b>	00200
<b>Units of Quantity 1:</b>	P-Pounds
<b>Specific Gravity 1:</b>	01.00
<b>Handling Method 1:</b>	T-Chemical, physical, or biological treatment
<b>Waste Code 1 1:</b>	D001
<b>Waste Code 2 1:</b>	

<b>Map Key</b>	<b>Number of Records</b>	<b>Direction</b>	<b>Distance (mi/ft)</b>	<b>Elev/Diff (ft)</b>	<b>Site</b>	<b>DB</b>
<b>Waste Code 3 1:</b>						
<b>Waste Code 4 1:</b>						
<b>Waste Code 5 1:</b>						
<b>Number of Containers 2:</b>		001				
<b>Type of Container 2:</b>		DM-Metal drums, barrels, kegs				
<b>Quantity of Waste 2:</b>		00200				
<b>Units of Quantity 2:</b>		P-Pounds				
<b>Specific Gravity 2:</b>		01.00				
<b>Handling Method 2:</b>		T-Chemical, physical, or biological treatment				
<b>Waste Code 1 2:</b>		D002				
<b>Waste Code 2 2:</b>						
<b>Waste Code 3 2:</b>						
<b>Waste Code 4 2:</b>						
<b>Waste Code 5 2:</b>						
<b>Number of Containers 3:</b>		002				
<b>Type of Container 3:</b>		DM-Metal drums, barrels, kegs				
<b>Quantity of Waste 3:</b>		01000				
<b>Units of Quantity 3:</b>		P-Pounds				
<b>Specific Gravity 3:</b>		01.00				
<b>Handling Method 3:</b>		T-Chemical, physical, or biological treatment				
<b>Waste Code 1 3:</b>		F001				
<b>Waste Code 2 3:</b>						
<b>Waste Code 3 3:</b>						
<b>Waste Code 4 3:</b>						
<b>Waste Code 5 3:</b>						
<b>Number of Containers 4:</b>						
<b>Type of Container 4:</b>						
<b>Quantity of Waste 4:</b>						
<b>Units of Quantity 4:</b>						
<b>Specific Gravity 4:</b>						
<b>Handling Method 4:</b>						
<b>Waste Code 1 4:</b>						
<b>Waste Code 2 4:</b>						
<b>Waste Code 3 4:</b>						
<b>Waste Code 4 4:</b>						
<b>Waste Code 5 4:</b>						

**Manifest Data 1999**

<b>Manifest No:</b>	NYG2184165
<b>Sequence No:</b>	01
<b>Generator RCRA ID No:</b>	NYR000000406
<b>Generator Shipped Date:</b>	12/28/1999
<b>TSDF RCRA ID No:</b>	OHD083377010
<b>TSDF Received Date:</b>	01/03/2000
<b>Transporter 1 RCRA ID No:</b>	OH0000000539
<b>Transporter 1 State ID:</b>	T591JZOH
<b>Transporter 1 Received Date:</b>	12/28/1999
<b>Transporter 2 RCRA ID No:</b>	
<b>Transporter 2 State ID:</b>	
<b>Transporter 2 Received Date:</b>	
<b>Number of Containers 1:</b>	001
<b>Type of Container 1:</b>	DM-Metal drums, barrels, kegs
<b>Quantity of Waste 1:</b>	00500
<b>Units of Quantity 1:</b>	P-Pounds
<b>Specific Gravity 1:</b>	01.00
<b>Handling Method 1:</b>	T-Chemical, physical, or biological treatment
<b>Waste Code 1 1:</b>	D039
<b>Waste Code 2 1:</b>	
<b>Waste Code 3 1:</b>	
<b>Waste Code 4 1:</b>	
<b>Waste Code 5 1:</b>	
<b>Number of Containers 2:</b>	001
<b>Type of Container 2:</b>	DF-Fiberboard or plastic drums, barrels, kegs
<b>Quantity of Waste 2:</b>	00010
<b>Units of Quantity 2:</b>	P-Pounds
<b>Specific Gravity 2:</b>	01.00
<b>Handling Method 2:</b>	T-Chemical, physical, or biological treatment



<b>Map Key</b>	<b>Number of Records</b>	<b>Direction</b>	<b>Distance (mi/ft)</b>	<b>Elev/Diff (ft)</b>	<b>Site</b>	<b>DB</b>
Waste Code 1 2:		D002				
Waste Code 2 2:						
Waste Code 3 2:						
Waste Code 4 2:						
Waste Code 5 2:						
Number of Containers 3:						
Type of Container 3:						
Quantity of Waste 3:						
Units of Quantity 3:						
Specific Gravity 3:						
Handling Method 3:						
Waste Code 1 3:						
Waste Code 2 3:						
Waste Code 3 3:						
Waste Code 4 3:						
Waste Code 5 3:						
Number of Containers 4:						
Type of Container 4:						
Quantity of Waste 4:						
Units of Quantity 4:						
Specific Gravity 4:						
Handling Method 4:						
Waste Code 1 4:						
Waste Code 2 4:						
Waste Code 3 4:						
Waste Code 4 4:						
Waste Code 5 4:						

**Manifest Data 2001**

Manifest No:	NYG2187495
Sequence No:	01
Generator RCRA ID No:	NYR000000406
Generator Shipped Date:	05/01/2001
TSDf RCRA ID No:	OHD083377010
TSDf Received Date:	05/07/2001
Transporter 1 RCRA ID No:	OH0000000539
Transporter 1 State ID:	TRL6664
Transporter 1 Received Date:	05/01/2001
Transporter 2 RCRA ID No:	
Transporter 2 State ID:	
Transporter 2 Received Date:	
Number of Containers 1:	001
Type of Container 1:	DM-Metal drums, barrels, kegs
Quantity of Waste 1:	00150
Units of Quantity 1:	P-Pounds
Specific Gravity 1:	01.00
Handling Method 1:	T-Chemical, physical, or biological treatment
Waste Code 1 1:	D007
Waste Code 2 1:	
Waste Code 3 1:	
Waste Code 4 1:	
Waste Code 5 1:	
Number of Containers 2:	001
Type of Container 2:	DF-Fiberboard or plastic drums, barrels, kegs
Quantity of Waste 2:	00020
Units of Quantity 2:	P-Pounds
Specific Gravity 2:	01.00
Handling Method 2:	T-Chemical, physical, or biological treatment
Waste Code 1 2:	D009
Waste Code 2 2:	
Waste Code 3 2:	
Waste Code 4 2:	
Waste Code 5 2:	
Number of Containers 3:	
Type of Container 3:	
Quantity of Waste 3:	
Units of Quantity 3:	

Map Key	Number of Records	Direction	Distance (mi/ft)	Elev/Diff (ft)	Site	DB
---------	-------------------	-----------	------------------	----------------	------	----

Specific Gravity 3:  
 Handling Method 3:  
 Waste Code 1 3:  
 Waste Code 2 3:  
 Waste Code 3 3:  
 Waste Code 4 3:  
 Waste Code 5 3:  
 Number of Containers 4:  
 Type of Container 4:  
 Quantity of Waste 4:  
 Units of Quantity 4:  
 Specific Gravity 4:  
 Handling Method 4:  
 Waste Code 1 4:  
 Waste Code 2 4:  
 Waste Code 3 4:  
 Waste Code 4 4:  
 Waste Code 5 4:

<a href="#">20</a>	4 of 8	W	0.11 / 566.42	495.95 / 7	MARCOR OF NEW YORK INC 1115 MAIN ST E ROCHESTER NY 14609	RCRA NON GEN
--------------------	--------	---	---------------	------------	--	-----------------

EPA Handler ID: NYD986866457  
 Land Type Code: N  
 Land Type Desc:  
 Federal Waste Generator Code: N  
 Gen Status Univ Code: N  
 Gen Status Univ Desc: No Report  
 Importer Activity: No  
 Mixed Waste Generator: No  
 Transporter Activity: No  
 Transfer Facility: No  
 Recycler Activity: No  
 Onsite Burner Exemption: No  
 Furnace Exemption: No  
 Underground Inject Activity: No  
 Receives Waste from Offsite: No  
 TSD Type: ----  
 TSD Activity: No  
 Corrective Action Univ: No  
 Action has been Imposed: No  
 Action under 3004 (U)(V): No  
 Institutional Control Indicator: N  
 Used Oil Transporter:  
 Used Oil Transfer Facility:  
 Used Oil Processor:  
 Used Oil Refiner:  
 Used Oil Burner:  
 Used Oil Market Burner:  
 Used Oil Spec Marketer:  
 Activity Location: NY  
 County Code: NY055  
 County Name: MONROE  
 Contact Name: LAWRENCE AMBREU  
 Contact Phone No and Ext: 716-482-0160  
 Contact Email:  
 Contact Address: 1115 , MAIN ST E , ROCHESTER , NY, 14609 , US  
 Mailing Address: 1115 , MAIN ST E , ROCHESTER , NY, 14609 , US

**Violation/Evaluation Summary**

**Note:** NO RECORDS: As of Jan 24 2018, there are no Compliance Monitoring and Enforcement (violation) records associated with this facility (EPA ID).

**Handler Details**

Map Key	Number of Records	Direction	Distance (mi/ft)	Elev/Diff (ft)	Site	DB
<b>Source Type:</b>	I				<b>Used Oil Transporter:</b>	No
<b>Receive Date:</b>	20070101				<b>UO Transfer Fac:</b>	No
<b>Non Notifier:</b>					<b>Used Oil Processor:</b>	No
<b>Acknowledge Flag:</b>					<b>Used Oil Refiner:</b>	No
<b>Acknowledge Date:</b>					<b>Used Oil Burner:</b>	No
<b>Accessibility:</b>					<b>UO Market Burner:</b>	No
<b>Land Type:</b>					<b>UO Spec Marketer:</b>	No
<b>Fed Waste Gen Own:</b>	HQ				<b>Current Site Name:</b>	MARCOR OF NEW YORK INC
<b>Fed Waste Gen Cd:</b>	N				<b>Location Street No:</b>	1115
<b>Fed Waste Gen Desc:</b>					<b>Location Street 1:</b>	MAIN ST E
<b>ST Waste Gen Own:</b>	NY				<b>Location Street 2:</b>	
<b>State Waste Gen Cd:</b>	S				<b>Location City:</b>	ROCHESTER
<b>Short Term Gen:</b>	No				<b>Location State:</b>	NY
<b>Importer Activity:</b>	No				<b>Location Zip Code:</b>	14609
<b>Mixed Waste Gen:</b>	No				<b>County Code:</b>	NY055
<b>Transporter:</b>	No				<b>State District:</b>	NYSDEC R8
<b>Transfer Facility:</b>	No				<b>Mailing Street No:</b>	1115
<b>TSD Activity:</b>	No				<b>Mailing Street 1:</b>	MAIN ST E
<b>Recycler Activity:</b>	No				<b>Mailing Street 2:</b>	
<b>Onsite Burn Exempt:</b>	No				<b>Mailing City:</b>	ROCHESTER
<b>Furnace Exemption:</b>	No				<b>Mailing State:</b>	NY
<b>Underground Inject:</b>	No				<b>Mailing Zip Code:</b>	14609
<b>Off Site Receipt:</b>	No				<b>Mailing Country:</b>	US
<b>Waste Dest Fac:</b>	No				<b>Contact First Name:</b>	LAWRENCE
<b>Subpart K College:</b>					<b>Contact Middle Initial:</b>	
<b>Subpart K Hospital:</b>					<b>Contact Last Name:</b>	AMBREU
<b>Subpart K Non Profit:</b>					<b>Contact Street No:</b>	1115
<b>Subpart K Withdraw:</b>					<b>Contact Street 1:</b>	MAIN ST E
<b>Include Ntnl Rprt:</b>					<b>Contact Street 2:</b>	
<b>Reporting Cycle:</b>					<b>Contact City:</b>	ROCHESTER
<b>LQHUV:</b>	No				<b>Contact State:</b>	NY
<b>Trader Importer:</b>					<b>Contact Zip:</b>	14609
<b>Trader Exporter:</b>					<b>Contact Country:</b>	US
<b>Slab Importer:</b>					<b>Contact Phone:</b>	716-482-0160
<b>Slab Exporter:</b>					<b>Contact Phone Ext:</b>	
<b>Current Record:</b>	Yes				<b>Contact Fax:</b>	
<b>Location Country:</b>	US				<b>Contact Email Addr:</b>	
<b>State District Owner:</b>	NY				<b>Contact Title:</b>	

**Handler Details**

<b>Source Type:</b>	I				<b>Used Oil Transporter:</b>	No
<b>Receive Date:</b>	20060101				<b>UO Transfer Fac:</b>	No
<b>Non Notifier:</b>					<b>Used Oil Processor:</b>	No
<b>Acknowledge Flag:</b>					<b>Used Oil Refiner:</b>	No
<b>Acknowledge Date:</b>					<b>Used Oil Burner:</b>	No
<b>Accessibility:</b>					<b>UO Market Burner:</b>	No
<b>Land Type:</b>					<b>UO Spec Marketer:</b>	No
<b>Fed Waste Gen Own:</b>	HQ				<b>Current Site Name:</b>	MARCOR OF NEW YORK INC
<b>Fed Waste Gen Cd:</b>	N				<b>Location Street No:</b>	1115
<b>Fed Waste Gen Desc:</b>					<b>Location Street 1:</b>	MAIN ST E
<b>ST Waste Gen Own:</b>	NY				<b>Location Street 2:</b>	
<b>State Waste Gen Cd:</b>	S				<b>Location City:</b>	ROCHESTER
<b>Short Term Gen:</b>	No				<b>Location State:</b>	NY
<b>Importer Activity:</b>	No				<b>Location Zip Code:</b>	14609
<b>Mixed Waste Gen:</b>	No				<b>County Code:</b>	NY055
<b>Transporter:</b>	Yes				<b>State District:</b>	NYSDEC R8
<b>Transfer Facility:</b>	No				<b>Mailing Street No:</b>	1115
<b>TSD Activity:</b>	No				<b>Mailing Street 1:</b>	MAIN ST E
<b>Recycler Activity:</b>	No				<b>Mailing Street 2:</b>	
<b>Onsite Burn Exempt:</b>	No				<b>Mailing City:</b>	ROCHESTER
<b>Furnace Exemption:</b>	No				<b>Mailing State:</b>	NY
<b>Underground Inject:</b>	No				<b>Mailing Zip Code:</b>	14609
<b>Off Site Receipt:</b>	No				<b>Mailing Country:</b>	US
<b>Waste Dest Fac:</b>	No				<b>Contact First Name:</b>	LAWRENCE
<b>Subpart K College:</b>					<b>Contact Middle Initial:</b>	
<b>Subpart K Hospital:</b>					<b>Contact Last Name:</b>	AMBREU

Map Key	Number of Records	Direction	Distance (mi/ft)	Elev/Diff (ft)	Site	DB
Subpart K Non Profit:					Contact Street No:	1115
Subpart K Withdraw:					Contact Street 1:	MAIN ST E
Include Ntnl Rprt:					Contact Street 2:	
Reporting Cycle:					Contact City:	ROCHESTER
LQHUU:	No				Contact State:	NY
Trader Importer:					Contact Zip:	14609
Trader Exporter:					Contact Country:	US
Slab Importer:					Contact Phone:	716-482-0160
Slab Exporter:					Contact Phone Ext:	
Current Record:	No				Contact Fax:	
Location Country:	US				Contact Email Addr:	
State District Owner:	NY				Contact Title:	

**Handler Details**

Source Type:	N	Used Oil Transporter:	No
Receive Date:	19880506	UO Transfer Fac:	No
Non Notifier:		Used Oil Processor:	No
Acknowledge Flag:		Used Oil Refiner:	No
Acknowledge Date:	19880516	Used Oil Burner:	No
Accessibility:		UO Market Burner:	No
Land Type:		UO Spec Marketer:	No
Fed Waste Gen Own:		Current Site Name:	MARCOR OF NEW YORK INC
Fed Waste Gen Cd:		Location Street No:	1115
Fed Waste Gen Desc:		Location Street 1:	MAIN ST E
ST Waste Gen Own:	HQ	Location Street 2:	
State Waste Gen Cd:	N	Location City:	ROCHESTER
Short Term Gen:	No	Location State:	NY
Importer Activity:	No	Location Zip Code:	14609
Mixed Waste Gen:	No	County Code:	NY055
Transporter:	Yes	State District:	NYSDEC R8
Transfer Facility:	No	Mailing Street No:	1115
TSD Activity:	No	Mailing Street 1:	MAIN ST E
Recycler Activity:	No	Mailing Street 2:	
Onsite Burn Exempt:	No	Mailing City:	ROCHESTER
Furnace Exemption:	No	Mailing State:	NY
Underground Inject:	No	Mailing Zip Code:	14609
Off Site Receipt:	No	Mailing Country:	
Waste Dest Fac:	No	Contact First Name:	LAWRENCE
Subpart K College:		Contact Middle Initial:	
Subpart K Hospital:		Contact Last Name:	AMBREU
Subpart K Non Profit:		Contact Street No:	
Subpart K Withdraw:		Contact Street 1:	1115 MAIN ST E
Include Ntnl Rprt:		Contact Street 2:	
Reporting Cycle:		Contact City:	ROCHESTER
LQHUU:	No	Contact State:	NY
Trader Importer:		Contact Zip:	14609
Trader Exporter:		Contact Country:	US
Slab Importer:		Contact Phone:	716-482-0160
Slab Exporter:		Contact Phone Ext:	
Current Record:	No	Contact Fax:	
Location Country:	US	Contact Email Addr:	
State District Owner:	NY	Contact Title:	

**Hazardous Waste Details**

Haz Waste Cd Owner:	HQ	Source Type:	N
Haz Waste Cd:	NONE	Code Type:	X
BR Waste Code Active Status:	No		
Waste Code Active Status:	No		
Waste Code Description:	DESCRIPTION		

**Owner/Operator Details**

Owner/Operator Ind:	CP	Country:	US
---------------------	----	----------	----

Map Key	Number of Records	Direction	Distance (mi/ft)	Elev/Diff (ft)	Site	DB
---------	-------------------	-----------	------------------	----------------	------	----

<b>Name:</b>	RICHARD D CLARKE				<b>Zip Code:</b>	99999
<b>Street No:</b>					<b>Phone:</b>	212-555-1212
<b>Street 1:</b>	NOT REQUIRED				<b>Type:</b>	P
<b>Street 2:</b>					<b>Date Became Current:</b>	
<b>City:</b>	NOT REQUIRED				<b>Date Ended Current:</b>	
<b>State:</b>	WY					
<b>Source Type:</b>	I					
<b>Owner/Operator Ind:</b>	CO				<b>Country:</b>	
<b>Name:</b>	RICHARD D CLARKE				<b>Zip Code:</b>	99999
<b>Street No:</b>					<b>Phone:</b>	212-555-1212
<b>Street 1:</b>	NOT REQUIRED				<b>Type:</b>	P
<b>Street 2:</b>					<b>Date Became Current:</b>	
<b>City:</b>	NOT REQUIRED				<b>Date Ended Current:</b>	
<b>State:</b>	WY					
<b>Source Type:</b>	N					
<b>Owner/Operator Ind:</b>	CO				<b>Country:</b>	US
<b>Name:</b>	RICHARD D CLARKE				<b>Zip Code:</b>	99999
<b>Street No:</b>					<b>Phone:</b>	212-555-1212
<b>Street 1:</b>	NOT REQUIRED				<b>Type:</b>	P
<b>Street 2:</b>					<b>Date Became Current:</b>	
<b>City:</b>	NOT REQUIRED				<b>Date Ended Current:</b>	
<b>State:</b>	WY					
<b>Source Type:</b>	I					

<u>20</u>	5 of 8	W	0.11 / 566.42	495.95 / 7	1115 E MAIN STREET BUSINESS PARK 1115 E MAIN ST ROCHESTER NY 14609	RCRA NON GEN
-----------	--------	---	---------------	------------	--	-----------------

<b>EPA Handler ID:</b>	NYD982280315
<b>Land Type Code:</b>	
<b>Land Type Desc:</b>	
<b>Federal Waste Generator Code:</b>	N
<b>Gen Status Univ Code:</b>	N
<b>Gen Status Univ Desc:</b>	No Report
<b>Importer Activity:</b>	No
<b>Mixed Waste Generator:</b>	No
<b>Transporter Activity:</b>	No
<b>Transfer Facility:</b>	No
<b>Recycler Activity:</b>	No
<b>Onsite Burner Exemption:</b>	No
<b>Furnace Exemption:</b>	No
<b>Underground Inject Activity:</b>	No
<b>Receives Waste from Offsite:</b>	No
<b>TSD Type:</b>	----
<b>TSD Activity:</b>	No
<b>Corrective Action Univ:</b>	No
<b>Action has been Imposed:</b>	No
<b>Action under 3004 (U)(V):</b>	No
<b>Institutional Control Indicator:</b>	N
<b>Used Oil Transporter:</b>	
<b>Used Oil Transfer Facility:</b>	
<b>Used Oil Processor:</b>	
<b>Used Oil Refiner:</b>	
<b>Used Oil Burner:</b>	
<b>Used Oil Market Burner:</b>	
<b>Used Oil Spec Marketer:</b>	
<b>Activity Location:</b>	NY
<b>County Code:</b>	NY055
<b>County Name:</b>	MONROE
<b>Contact Name:</b>	
<b>Contact Phone No and Ext:</b>	
<b>Contact Email:</b>	
<b>Contact Address:</b>	770 , ROCK BEACH RD , ROCHESTER , NY, 14617 , US
<b>Mailing Address:</b>	770 , ROCK BEACH RD , ROCHESTER , NY, 14617 , US

**Violation/Evaluation Summary**

**Note:** NO RECORDS: As of Jan 24 2018, there are no Compliance Monitoring and Enforcement (violation) records associated with this facility (EPA ID).

**Handler Details**

<b>Source Type:</b>	I	<b>Used Oil Transporter:</b>	No
<b>Receive Date:</b>	20070101	<b>UO Transfer Fac:</b>	No
<b>Non Notifier:</b>		<b>Used Oil Processor:</b>	No
<b>Acknowledge Flag:</b>		<b>Used Oil Refiner:</b>	No
<b>Acknowledge Date:</b>		<b>Used Oil Burner:</b>	No
<b>Accessibility:</b>		<b>UO Market Burner:</b>	No
<b>Land Type:</b>		<b>UO Spec Marketer:</b>	No
<b>Fed Waste Gen Own:</b>	HQ	<b>Current Site Name:</b>	1115 E MAIN STREET BUSINESS PARK
<b>Fed Waste Gen Cd:</b>	N	<b>Location Street No:</b>	1115
<b>Fed Waste Gen Desc:</b>		<b>Location Street 1:</b>	E MAIN ST
<b>ST Waste Gen Own:</b>	NY	<b>Location Street 2:</b>	
<b>State Waste Gen Cd:</b>	S	<b>Location City:</b>	ROCHESTER
<b>Short Term Gen:</b>	No	<b>Location State:</b>	NY
<b>Importer Activity:</b>	No	<b>Location Zip Code:</b>	14609
<b>Mixed Waste Gen:</b>	No	<b>County Code:</b>	NY055
<b>Transporter:</b>	No	<b>State District:</b>	NYSDEC R8
<b>Transfer Facility:</b>	No	<b>Mailing Street No:</b>	770
<b>TSD Activity:</b>	No	<b>Mailing Street 1:</b>	ROCK BEACH RD
<b>Recycler Activity:</b>	No	<b>Mailing Street 2:</b>	
<b>Onsite Burn Exempt:</b>	No	<b>Mailing City:</b>	ROCHESTER
<b>Furnace Exemption:</b>	No	<b>Mailing State:</b>	NY
<b>Underground Inject:</b>	No	<b>Mailing Zip Code:</b>	14617
<b>Off Site Receipt:</b>	No	<b>Mailing Country:</b>	US
<b>Waste Dest Fac:</b>	No	<b>Contact First Name:</b>	
<b>Subpart K College:</b>		<b>Contact Middle Initial:</b>	
<b>Subpart K Hospital:</b>		<b>Contact Last Name:</b>	
<b>Subpart K Non Profit:</b>		<b>Contact Street No:</b>	770
<b>Subpart K Withdraw:</b>		<b>Contact Street 1:</b>	ROCK BEACH RD
<b>Include Ntnl Rprt:</b>		<b>Contact Street 2:</b>	
<b>Reporting Cycle:</b>		<b>Contact City:</b>	ROCHESTER
<b>LQHUU:</b>	No	<b>Contact State:</b>	NY
<b>Trader Importer:</b>		<b>Contact Zip:</b>	14617
<b>Trader Exporter:</b>		<b>Contact Country:</b>	US
<b>Slab Importer:</b>		<b>Contact Phone:</b>	
<b>Slab Exporter:</b>		<b>Contact Phone Ext:</b>	
<b>Current Record:</b>	Yes	<b>Contact Fax:</b>	
<b>Location Country:</b>	US	<b>Contact Email Addr:</b>	
<b>State District Owner:</b>	NY	<b>Contact Title:</b>	

**Handler Details**

<b>Source Type:</b>	N	<b>Used Oil Transporter:</b>	No
<b>Receive Date:</b>	19871210	<b>UO Transfer Fac:</b>	No
<b>Non Notifier:</b>		<b>Used Oil Processor:</b>	No
<b>Acknowledge Flag:</b>		<b>Used Oil Refiner:</b>	No
<b>Acknowledge Date:</b>	19871221	<b>Used Oil Burner:</b>	No
<b>Accessibility:</b>		<b>UO Market Burner:</b>	No
<b>Land Type:</b>		<b>UO Spec Marketer:</b>	No
<b>Fed Waste Gen Own:</b>	HQ	<b>Current Site Name:</b>	1115 E MAIN STREET BUSINESS PARK
<b>Fed Waste Gen Cd:</b>	1	<b>Location Street No:</b>	1115
<b>Fed Waste Gen Desc:</b>	Large Quantity Generator	<b>Location Street 1:</b>	E MAIN ST
<b>ST Waste Gen Own:</b>		<b>Location Street 2:</b>	
<b>State Waste Gen Cd:</b>		<b>Location City:</b>	ROCHESTER
<b>Short Term Gen:</b>	No	<b>Location State:</b>	NY
<b>Importer Activity:</b>	No	<b>Location Zip Code:</b>	14609
<b>Mixed Waste Gen:</b>	No	<b>County Code:</b>	NY055
<b>Transporter:</b>	No	<b>State District:</b>	NYSDEC R8
<b>Transfer Facility:</b>	No	<b>Mailing Street No:</b>	770
<b>TSD Activity:</b>	No	<b>Mailing Street 1:</b>	ROCK BEACH RD

Map Key	Number of Records	Direction	Distance (mi/ft)	Elev/Diff (ft)	Site	DB
Recycler Activity:	No				Mailing Street 2:	
Onsite Burn Exempt:	No				Mailing City:	ROCHESTER
Furnace Exemption:	No				Mailing State:	NY
Underground Inject:	No				Mailing Zip Code:	14617
Off Site Receipt:	No				Mailing Country:	
Waste Dest Fac:	No				Contact First Name:	DENNIS
Subpart K College:					Contact Middle Initial:	
Subpart K Hospital:					Contact Last Name:	MAGUIRE
Subpart K Non Profit:					Contact Street No:	
Subpart K Withdraw:					Contact Street 1:	1115 E MAIN ST
Include Ntnl Rprt:					Contact Street 2:	
Reporting Cycle:					Contact City:	ROCHESTER
LQHUUW:	No				Contact State:	NY
Trader Importer:					Contact Zip:	14609
Trader Exporter:					Contact Country:	US
Slab Importer:					Contact Phone:	716-338-2269
Slab Exporter:					Contact Phone Ext:	
Current Record:	No				Contact Fax:	
Location Country:	US				Contact Email Addr:	
State District Owner:	NY				Contact Title:	

#### Handler Details

Source Type:	I				Used Oil Transporter:	No
Receive Date:	19990708				UO Transfer Fac:	No
Non Notifier:					Used Oil Processor:	No
Acknowledge Flag:					Used Oil Refiner:	No
Acknowledge Date:	19871221				Used Oil Burner:	No
Accessibility:					UO Market Burner:	No
Land Type:					UO Spec Marketer:	No
Fed Waste Gen Own:	HQ				Current Site Name:	1115 E MAIN STREET BUSINESS PARK
Fed Waste Gen Cd:	N				Location Street No:	1115
Fed Waste Gen Desc:					Location Street 1:	E MAIN ST
ST Waste Gen Own:	HQ				Location Street 2:	
State Waste Gen Cd:	N				Location City:	ROCHESTER
Short Term Gen:	No				Location State:	NY
Importer Activity:	No				Location Zip Code:	14609
Mixed Waste Gen:	No				County Code:	NY055
Transporter:	No				State District:	NYSDEC R8
Transfer Facility:	No				Mailing Street No:	770
TSD Activity:	No				Mailing Street 1:	ROCK BEACH RD
Recycler Activity:	No				Mailing Street 2:	
Onsite Burn Exempt:	No				Mailing City:	ROCHESTER
Furnace Exemption:	No				Mailing State:	NY
Underground Inject:	No				Mailing Zip Code:	14617
Off Site Receipt:	No				Mailing Country:	
Waste Dest Fac:	No				Contact First Name:	
Subpart K College:					Contact Middle Initial:	
Subpart K Hospital:					Contact Last Name:	
Subpart K Non Profit:					Contact Street No:	
Subpart K Withdraw:					Contact Street 1:	
Include Ntnl Rprt:					Contact Street 2:	
Reporting Cycle:					Contact City:	
LQHUUW:	No				Contact State:	
Trader Importer:					Contact Zip:	
Trader Exporter:					Contact Country:	
Slab Importer:					Contact Phone:	
Slab Exporter:					Contact Phone Ext:	
Current Record:	No				Contact Fax:	
Location Country:	US				Contact Email Addr:	
State District Owner:	NY				Contact Title:	

#### Handler Details

Source Type:	I				Used Oil Transporter:	No
Receive Date:	20060101				UO Transfer Fac:	No
Non Notifier:					Used Oil Processor:	No

Map Key	Number of Records	Direction	Distance (mi/ft)	Elev/Diff (ft)	Site	DB
<b>Acknowledge Flag:</b>					<b>Used Oil Refiner:</b>	No
<b>Acknowledge Date:</b>					<b>Used Oil Burner:</b>	No
<b>Accessibility:</b>					<b>UO Market Burner:</b>	No
<b>Land Type:</b>					<b>UO Spec Marketer:</b>	No
<b>Fed Waste Gen Own:</b>	HQ				<b>Current Site Name:</b>	1115 E MAIN STREET BUSINESS PARK
<b>Fed Waste Gen Cd:</b>	N				<b>Location Street No:</b>	1115
<b>Fed Waste Gen Desc:</b>					<b>Location Street 1:</b>	E MAIN ST
<b>ST Waste Gen Own:</b>	NY				<b>Location Street 2:</b>	
<b>State Waste Gen Cd:</b>	S				<b>Location City:</b>	ROCHESTER
<b>Short Term Gen:</b>	No				<b>Location State:</b>	NY
<b>Importer Activity:</b>	No				<b>Location Zip Code:</b>	14609
<b>Mixed Waste Gen:</b>	No				<b>County Code:</b>	NY055
<b>Transporter:</b>	No				<b>State District:</b>	NYSDEC R8
<b>Transfer Facility:</b>	No				<b>Mailing Street No:</b>	770
<b>TSD Activity:</b>	No				<b>Mailing Street 1:</b>	ROCK BEACH RD
<b>Recycler Activity:</b>	No				<b>Mailing Street 2:</b>	
<b>Onsite Burn Exempt:</b>	No				<b>Mailing City:</b>	ROCHESTER
<b>Furnace Exemption:</b>	No				<b>Mailing State:</b>	NY
<b>Underground Inject:</b>	No				<b>Mailing Zip Code:</b>	14617
<b>Off Site Receipt:</b>	No				<b>Mailing Country:</b>	US
<b>Waste Dest Fac:</b>	No				<b>Contact First Name:</b>	
<b>Subpart K College:</b>					<b>Contact Middle Initial:</b>	
<b>Subpart K Hospital:</b>					<b>Contact Last Name:</b>	
<b>Subpart K Non Profit:</b>					<b>Contact Street No:</b>	770
<b>Subpart K Withdraw:</b>					<b>Contact Street 1:</b>	ROCK BEACH RD
<b>Include Ntnl Rprt:</b>					<b>Contact Street 2:</b>	
<b>Reporting Cycle:</b>					<b>Contact City:</b>	ROCHESTER
<b>LQHUUW:</b>	No				<b>Contact State:</b>	NY
<b>Trader Importer:</b>					<b>Contact Zip:</b>	14617
<b>Trader Exporter:</b>					<b>Contact Country:</b>	US
<b>Slab Importer:</b>					<b>Contact Phone:</b>	
<b>Slab Exporter:</b>					<b>Contact Phone Ext:</b>	
<b>Current Record:</b>	No				<b>Contact Fax:</b>	
<b>Location Country:</b>	US				<b>Contact Email Addr:</b>	
<b>State District Owner:</b>	NY				<b>Contact Title:</b>	

#### Hazardous Waste Details

<b>Haz Waste Cd Owner:</b>	HQ	<b>Source Type:</b>	N
<b>Haz Waste Cd:</b>	D002	<b>Code Type:</b>	D
<b>BR Waste Code Active Status:</b>	Yes		
<b>Waste Code Active Status:</b>	Yes		
<b>Waste Code Description:</b>	CORROSIVE WASTE		

<b>Haz Waste Cd Owner:</b>	HQ	<b>Source Type:</b>	N
<b>Haz Waste Cd:</b>	D001	<b>Code Type:</b>	D
<b>BR Waste Code Active Status:</b>	Yes		
<b>Waste Code Active Status:</b>	Yes		
<b>Waste Code Description:</b>	IGNITABLE WASTE		

#### Owner/Operator Details

<b>Owner/Operator Ind:</b>	CO	<b>Country:</b>	US
<b>Name:</b>	THOMAS G MAGUIRE	<b>Zip Code:</b>	99999
<b>Street No:</b>		<b>Phone:</b>	212-555-1212
<b>Street 1:</b>	NOT REQUIRED	<b>Type:</b>	P
<b>Street 2:</b>		<b>Date Became Current:</b>	
<b>City:</b>	NOT REQUIRED	<b>Date Ended Current:</b>	
<b>State:</b>	WY		
<b>Source Type:</b>	I		

<b>Owner/Operator Ind:</b>	CP	<b>Country:</b>	US
<b>Name:</b>	THOMAS G MAGUIRE	<b>Zip Code:</b>	99999
<b>Street No:</b>		<b>Phone:</b>	212-555-1212
<b>Street 1:</b>	NOT REQUIRED	<b>Type:</b>	P
<b>Street 2:</b>		<b>Date Became Current:</b>	
<b>City:</b>	NOT REQUIRED	<b>Date Ended Current:</b>	



Map Key	Number of Records	Direction	Distance (mi/ft)	Elev/Diff (ft)	Site	DB
State:	WY					
Source Type:		I				
Owner/Operator Ind:	CO				Country:	
Name:	THOMAS G MAGUIRE				Zip Code:	99999
Street No:					Phone:	212-555-1212
Street 1:	NOT REQUIRED				Type:	P
Street 2:					Date Became Current:	
City:	NOT REQUIRED				Date Ended Current:	
State:	WY					
Source Type:		N				

20      6 of 8      **W**      0.11 / 566.42      495.95 / 7      **APPLIED GLASSTEC INC**  
**1115 E MAIN ST - 1ST FL NE COR**  
**ROCHESTER NY 14609**      **RCRA**  
**NON GEN**

EPA Handler ID: NYR000000406  
Land Type Code: P  
Land Type Desc: Private  
Federal Waste Generator Code: N  
Gen Status Univ Code: N  
Gen Status Univ Desc: No Report  
Importer Activity: No  
Mixed Waste Generator: No  
Transporter Activity: No  
Transfer Facility: No  
Recycler Activity: No  
Onsite Burner Exemption: No  
Furnace Exemption: No  
Underground Inject Activity: No  
Receives Waste from Offsite: No  
TSD Type: ----  
TSD Activity: No  
Corrective Action Univ: No  
Action has been Imposed: No  
Action under 3004 (U)/(V): No  
Institutional Control Indicator: N  
Used Oil Transporter:  
Used Oil Transfer Facility:  
Used Oil Processor:  
Used Oil Refiner:  
Used Oil Burner:  
Used Oil Market Burner:  
Used Oil Spec Marketer:  
Activity Location: NY  
County Code: NY055  
County Name: MONROE  
Contact Name: GARY CASALE  
Contact Phone No and Ext: 716-482-4705  
Contact Email:  
Contact Address: 1653 , E MAIN ST , ROCHESTER , NY, 14609 , US  
Mailing Address: 1653 , E MAIN ST , ROCHESTER , NY, 14609 , US

**Violation/Evaluation Summary**

**Note:** NO RECORDS: As of Jan 24 2018, there are no Compliance Monitoring and Enforcement (violation) records associated with this facility (EPA ID).

**Handler Details**

Source Type: N      **Used Oil Transporter:** No  
Receive Date: 19950222      **UO Transfer Fac:** No  
Non Notifier:      **Used Oil Processor:** No  
Acknowledge Flag:      **Used Oil Refiner:** No  
Acknowledge Date: 19950306      **Used Oil Burner:** No  
Accessibility:      **UO Market Burner:** No

Map Key	Number of Records	Direction	Distance (mi/ft)	Elev/Diff (ft)	Site	DB
<b>Land Type:</b>	P				<b>UO Spec Marketer:</b>	No
<b>Fed Waste Gen Own:</b>	HQ				<b>Current Site Name:</b>	APPLIED GLASSTEC INC
<b>Fed Waste Gen Cd:</b>	3				<b>Location Street No:</b>	1115
<b>Fed Waste Gen Desc:</b>	Conditionally Exempt Small Quantity				<b>Location Street 1:</b>	E MAIN ST - 1ST FL NE COR
<b>ST Waste Gen Own:</b>					<b>Location Street 2:</b>	
<b>State Waste Gen Cd:</b>					<b>Location City:</b>	ROCHESTER
<b>Short Term Gen:</b>	No				<b>Location State:</b>	NY
<b>Importer Activity:</b>	No				<b>Location Zip Code:</b>	14609
<b>Mixed Waste Gen:</b>	No				<b>County Code:</b>	NY055
<b>Transporter:</b>	No				<b>State District:</b>	NYSDEC R8
<b>Transfer Facility:</b>	No				<b>Mailing Street No:</b>	1653
<b>TSD Activity:</b>	No				<b>Mailing Street 1:</b>	E MAIN ST
<b>Recycler Activity:</b>	No				<b>Mailing Street 2:</b>	
<b>Onsite Burn Exempt:</b>	No				<b>Mailing City:</b>	ROCHESTER
<b>Furnace Exemption:</b>	No				<b>Mailing State:</b>	NY
<b>Underground Inject:</b>	No				<b>Mailing Zip Code:</b>	14609
<b>Off Site Receipt:</b>	No				<b>Mailing Country:</b>	
<b>Waste Dest Fac:</b>	No				<b>Contact First Name:</b>	GARY
<b>Subpart K College:</b>					<b>Contact Middle Initial:</b>	
<b>Subpart K Hospital:</b>					<b>Contact Last Name:</b>	CASALE
<b>Subpart K Non Profit:</b>					<b>Contact Street No:</b>	
<b>Subpart K Withdraw:</b>					<b>Contact Street 1:</b>	1115 E MAIN ST - 1ST FL NE COR
<b>Include Ntnl Rprt:</b>					<b>Contact Street 2:</b>	
<b>Reporting Cycle:</b>					<b>Contact City:</b>	ROCHESTER
<b>LQHUV:</b>	No				<b>Contact State:</b>	NY
<b>Trader Importer:</b>					<b>Contact Zip:</b>	14609
<b>Trader Exporter:</b>					<b>Contact Country:</b>	US
<b>Slab Importer:</b>					<b>Contact Phone:</b>	716-482-4705
<b>Slab Exporter:</b>					<b>Contact Phone Ext:</b>	
<b>Current Record:</b>	No				<b>Contact Fax:</b>	
<b>Location Country:</b>	US				<b>Contact Email Addr:</b>	
<b>State District Owner:</b>	NY				<b>Contact Title:</b>	

#### Handler Details

<b>Source Type:</b>	I				<b>Used Oil Transporter:</b>	No
<b>Receive Date:</b>	20070101				<b>UO Transfer Fac:</b>	No
<b>Non Notifier:</b>					<b>Used Oil Processor:</b>	No
<b>Acknowledge Flag:</b>					<b>Used Oil Refiner:</b>	No
<b>Acknowledge Date:</b>					<b>Used Oil Burner:</b>	No
<b>Accessibility:</b>					<b>UO Market Burner:</b>	No
<b>Land Type:</b>	P				<b>UO Spec Marketer:</b>	No
<b>Fed Waste Gen Own:</b>	HQ				<b>Current Site Name:</b>	APPLIED GLASSTEC INC
<b>Fed Waste Gen Cd:</b>	N				<b>Location Street No:</b>	1115
<b>Fed Waste Gen Desc:</b>					<b>Location Street 1:</b>	E MAIN ST - 1ST FL NE COR
<b>ST Waste Gen Own:</b>	NY				<b>Location Street 2:</b>	
<b>State Waste Gen Cd:</b>	S				<b>Location City:</b>	ROCHESTER
<b>Short Term Gen:</b>	No				<b>Location State:</b>	NY
<b>Importer Activity:</b>	No				<b>Location Zip Code:</b>	14609
<b>Mixed Waste Gen:</b>	No				<b>County Code:</b>	NY055
<b>Transporter:</b>	No				<b>State District:</b>	NYSDEC R8
<b>Transfer Facility:</b>	No				<b>Mailing Street No:</b>	1653
<b>TSD Activity:</b>	No				<b>Mailing Street 1:</b>	E MAIN ST
<b>Recycler Activity:</b>	No				<b>Mailing Street 2:</b>	
<b>Onsite Burn Exempt:</b>	No				<b>Mailing City:</b>	ROCHESTER
<b>Furnace Exemption:</b>	No				<b>Mailing State:</b>	NY
<b>Underground Inject:</b>	No				<b>Mailing Zip Code:</b>	14609
<b>Off Site Receipt:</b>	No				<b>Mailing Country:</b>	US
<b>Waste Dest Fac:</b>	No				<b>Contact First Name:</b>	GARY
<b>Subpart K College:</b>					<b>Contact Middle Initial:</b>	
<b>Subpart K Hospital:</b>					<b>Contact Last Name:</b>	CASALE
<b>Subpart K Non Profit:</b>					<b>Contact Street No:</b>	1653
<b>Subpart K Withdraw:</b>					<b>Contact Street 1:</b>	E MAIN ST
<b>Include Ntnl Rprt:</b>					<b>Contact Street 2:</b>	
<b>Reporting Cycle:</b>					<b>Contact City:</b>	ROCHESTER
<b>LQHUV:</b>	No				<b>Contact State:</b>	NY
<b>Trader Importer:</b>					<b>Contact Zip:</b>	14609
<b>Trader Exporter:</b>					<b>Contact Country:</b>	US

Map Key	Number of Records	Direction	Distance (mi/ft)	Elev/Diff (ft)	Site	DB
---------	-------------------	-----------	------------------	----------------	------	----

Slab Importer:					Contact Phone:	716-482-4705
Slab Exporter:					Contact Phone Ext:	
Current Record:	Yes				Contact Fax:	
Location Country:	US				Contact Email Addr:	
State District Owner:	NY				Contact Title:	

**Handler Details**

Source Type:	I	Used Oil Transporter:	No
Receive Date:	20060101	UO Transfer Fac:	No
Non Notifier:		Used Oil Processor:	No
Acknowledge Flag:		Used Oil Refiner:	No
Acknowledge Date:		Used Oil Burner:	No
Accessibility:		UO Market Burner:	No
Land Type:	P	UO Spec Marketer:	No
Fed Waste Gen Own:	HQ	Current Site Name:	APPLIED GLASSTEC INC
Fed Waste Gen Cd:	N	Location Street No:	1115
Fed Waste Gen Desc:		Location Street 1:	E MAIN ST - 1ST FL NE COR
ST Waste Gen Own:	NY	Location Street 2:	
State Waste Gen Cd:	S	Location City:	ROCHESTER
Short Term Gen:	No	Location State:	NY
Importer Activity:	No	Location Zip Code:	14609
Mixed Waste Gen:	No	County Code:	NY055
Transporter:	No	State District:	NYSDEC R8
Transfer Facility:	No	Mailing Street No:	1653
TSD Activity:	No	Mailing Street 1:	E MAIN ST
Recycler Activity:	No	Mailing Street 2:	
Onsite Burn Exempt:	No	Mailing City:	ROCHESTER
Furnace Exemption:	No	Mailing State:	NY
Underground Inject:	No	Mailing Zip Code:	14609
Off Site Receipt:	No	Mailing Country:	US
Waste Dest Fac:	No	Contact First Name:	GARY
Subpart K College:		Contact Middle Initial:	
Subpart K Hospital:		Contact Last Name:	CASALE
Subpart K Non Profit:		Contact Street No:	1653
Subpart K Withdraw:		Contact Street 1:	E MAIN ST
Include Ntnl Rprt:		Contact Street 2:	
Reporting Cycle:		Contact City:	ROCHESTER
LQHUU:	No	Contact State:	NY
Trader Importer:		Contact Zip:	14609
Trader Exporter:		Contact Country:	US
Slab Importer:		Contact Phone:	716-482-4705
Slab Exporter:		Contact Phone Ext:	
Current Record:	No	Contact Fax:	
Location Country:	US	Contact Email Addr:	
State District Owner:	NY	Contact Title:	

**Hazardous Waste Details**

Haz Waste Cd Owner:	HQ	Source Type:	N
Haz Waste Cd:	D001	Code Type:	D
BR Waste Code Active Status:	Yes		
Waste Code Active Status:	Yes		
Waste Code Description:	IGNITABLE WASTE		

**Owner/Operator Details**

Owner/Operator Ind:	CO	Country:	US
Name:	APPLIED GLASSTEC INC	Zip Code:	14609
Street No:		Phone:	716-482-4705
Street 1:	1115 E MAIN ST	Type:	P
Street 2:		Date Became Current:	
City:	ROCHESTER	Date Ended Current:	
State:	NY		
Source Type:	I		

Map Key	Number of Records	Direction	Distance (mi/ft)	Elev/Diff (ft)	Site	DB
---------	-------------------	-----------	------------------	----------------	------	----

<b>Owner/Operator Ind:</b>	CP	<b>Country:</b>	US
<b>Name:</b>	APPLIED GLASSTEC INC	<b>Zip Code:</b>	14609
<b>Street No:</b>		<b>Phone:</b>	716-482-4705
<b>Street 1:</b>	1115 E MAIN ST	<b>Type:</b>	P
<b>Street 2:</b>		<b>Date Became Current:</b>	
<b>City:</b>	ROCHESTER	<b>Date Ended Current:</b>	
<b>State:</b>	NY		
<b>Source Type:</b>	I		

<b>Owner/Operator Ind:</b>	CO	<b>Country:</b>	
<b>Name:</b>	APPLIED GLASSTEC INC	<b>Zip Code:</b>	14609
<b>Street No:</b>		<b>Phone:</b>	716-482-4705
<b>Street 1:</b>	1115 E MAIN ST	<b>Type:</b>	P
<b>Street 2:</b>		<b>Date Became Current:</b>	
<b>City:</b>	ROCHESTER	<b>Date Ended Current:</b>	
<b>State:</b>	NY		
<b>Source Type:</b>	N		

<u>20</u>	7 of 8	W	0.11 / 566.42	495.95 / 7	<b>DUNCAN TSAY</b> 1115 EAST MAIN STREET ROCHESTER NY 14609	NY SPILLS
-----------	--------	---	---------------	------------	---	-----------

<b>Spill No:</b>	9204230	<b>Spill Date:</b>	1992-07-09 14:15:00
<b>Site ID:</b>	108112	<b>Rcvd Date:</b>	1992-07-09 14:45:00
<b>DER Facility ID:</b>	95034	<b>CAC Date:</b>	1992-07-13 00:00:00
<b>CID:</b>		<b>Insp Date:</b>	
<b>Program Type:</b>	ER	<b>Close Date:</b>	1996-11-04 00:00:00
<b>SWIS Code:</b>	2814	<b>Create Date:</b>	1992-07-16 00:00:00
<b>Contribute Factor:</b>	Deliberate	<b>Update Date:</b>	2009-02-11 11:03:26.370000000
<b>Water Body:</b>		<b>DEC Region:</b>	8
<b>Source:</b>	Commercial Vehicle	<b>Lead DEC:</b>	TPWALSH
<b>Class:</b>	A3	<b>Reported by:</b>	Health Department
<b>Meets Std:</b>	False	<b>Referred to:</b>	
<b>Penalty:</b>	False	<b>County:</b>	Monroe
<b>REM Phase:</b>	0	<b>Latitude:</b>	43.161952940
<b>After Hours:</b>	False	<b>Longitude:</b>	-77.582336380
<b>UST Trust:</b>	False		
<b>Caller Remark:</b>			

**DEC Remark:**

**Spiller Information**

<b>Spiller Name:</b>		<b>Spiller Zip:</b>	14616
<b>Spiller Company:</b>	DUNCAN TSAY	<b>Spiller Country:</b>	001
<b>Spiller Address:</b>	354 JUDY ANNE DRIVE	<b>Contact Name:</b>	
<b>Spiller City:</b>	ROCHESTER	<b>Contact Phone:</b>	
<b>Spiller State:</b>	NY	<b>Contact Ext:</b>	

**Material Information**

<b>OP Unit ID:</b>	971619	<b>Med Air:</b>	No
<b>OU:</b>	01	<b>Med Ind Air:</b>	No
<b>Material ID:</b>	411969	<b>Med GW:</b>	No
<b>Material Code:</b>	0022	<b>Med SW:</b>	No
<b>Material Name:</b>	waste oil/used oil	<b>Med DW:</b>	No
<b>CAS No:</b>		<b>Med Sewer:</b>	Yes
<b>Material Family:</b>	Petroleum	<b>Med Surf:</b>	No
<b>Quantity:</b>	.00	<b>Med Subway:</b>	No
<b>Units:</b>	G	<b>Med Utility:</b>	No
<b>Recovered:</b>	.00	<b>Oxygenate:</b>	
<b>Med Soil:</b>	No		

Map Key	Number of Records	Direction	Distance (mi/ft)	Elev/Diff (ft)	Site	DB
<a href="#">20</a>	8 of 8	W	0.11 / 566.42	495.95 / 7	MAGUIRE PROPERTY 1115 EAST MAIN STREET 410 GOODMAN STREET ROCHESTER NY 14609	NY SPILLS

<b>Spill No:</b>	1109944	<b>Spill Date:</b>	2011-11-08 10:00:00
<b>Site ID:</b>	457735	<b>Rcvd Date:</b>	2011-11-08 14:00:00
<b>DER Facility ID:</b>	412213	<b>CAC Date:</b>	2012-06-21 00:00:00
<b>CID:</b>		<b>Insp Date:</b>	2011-11-16 00:00:00
<b>Program Type:</b>	ER	<b>Close Date:</b>	2012-06-21 00:00:00
<b>SWIS Code:</b>	2814	<b>Create Date:</b>	2011-11-08 14:10:00
<b>Contribute Factor:</b>	Equipment Failure	<b>Update Date:</b>	2014-06-09 14:33:55.023000000
<b>Water Body:</b>		<b>DEC Region:</b>	8
<b>Source:</b>	Commercial/Industrial	<b>Lead DEC:</b>	DBDAKE
<b>Class:</b>	C3	<b>Reported by:</b>	Other
<b>Meets Std:</b>	True	<b>Referred to:</b>	
<b>Penalty:</b>	False	<b>County:</b>	Monroe
<b>REM Phase:</b>	0	<b>Latitude:</b>	43.161946391
<b>After Hours:</b>	False	<b>Longitude:</b>	-77.582280719
<b>UST Trust:</b>			
<b>DEC Remark:</b>			

"11/09/2011: DAVID DAY CONTACTED TO GET UPDATE/INQUIRE WHETHER THERE WERE LIQUIDS IN THE TANKS. 11/10/2011: DD TELECON WITH DAVID DAY - THEY INSPECTED AN AREA ON THE PROPERTY ON 11/8 USING A BACKHOE WHERE HISTORICAL MAPS SHOWED USTs, AND A RECENT GEOPHYSICAL SURVEY SHOWED A MAGNETIC ANOMALY. OWNER UNCOVERED TWO OLD TANKS, SIDE BY SIDE, AS WELL AS SOME PIPES (TRACKED BACK AND ALL CUT OFF). INSPECTED INTERIOR OF TANKS AND FOUND LIQUIDS. THE 300-GAL TANK HAS 10-INCHES OF LIQUID (LIKELY WATER WITH A GASOLINE ODOR). THE 500-GALLON TANK HAS 18-INCHES OF SIMILAR LIQUIDS. LIQUIDS WERE SAMPLED FOR QUICK TURNAROUND. PETROLEUM IMPACTS OBSERVED AT ONE CORNER OF 500-GALLON TANK (SOIL ALSO SAMPLED). SAMPLES SUBMITTED FOR DISPOSAL PURPOSES. NO CHLORINATED SOLVENTS FOUND. NYETECH WILL GET PERMIT, PULL TANKS ETC. WILL EXCAVATE SOME SOIL DURING TANK REMOVAL AND EVALUATE NEED FOR ADDITIONAL REMEDIAL WORK. WORK TENTATIVELY SCHEDULED FOR 11/15/11. NO GROUNDWATER ENCOUNTERED. TANKS ARE LOCATED IN MIDDLE OF PARKING LOT, NOT TOO CLOSE TO BUILDINGS. TANKS ALSO WILL NEED TO BE REGISTERED WITH PBS. 11/14/2011: DD TELECON WITH DAVID DAY; UST PULL MOVED TO 11/16/11 (NYETECH). WAITING FOR DISPOSAL APPROVAL. 11/16/2011: DDAKE ONSITE - DAY ENVIRONMENTAL (NATE SIMON/RICH MCPHEE) SUPERVISING NYETECH, REMOVING TWO OLDER USTs DISCOVERED LAST WEEK IN THE MIDDLE OF THE PAVED PARKING LOT, NORTH OF THE MAIN LARGE BRICK BUILDING AND SOUTH OF #1111 BUILDING. THE TANKS HAVE BEEN PUMPED OUT (10-INCHES AND 18-INCHES; PRESUMED GASOLINE AND WATER) AND THEY ARE WAITING FOR THE FIRE DEPARTMENT TO SHOW UP BEFORE THE TANKS CAN BE EXCAVATED. TANKS (APPROX. 300 AND 500-GALLONS IN SIZE) ARE REMOVED, REVEALING SOME STAINING AND GASOLINE ODORS IN THE SURROUNDING SOILS. THERE IS SOME MINOR WATER BENEATH THE LARGER TANK WITH A PETROLEUM SHEEN. BOTH TANKS HAVE A FEW 1/4-INCH DIA. HOLES. THE PLAN BETWEEN DAY AND THE PROPERTY OWNER IS TO REMOVE ONLY ONE SMALL TRUCKLOAD OF CONTAMINATED SOIL AT THIS TIME AND COLLECT 'CONFIRMATORY' SOIL SAMPLES. REMOVAL OF CONTAMINATED SOIL IS GOING VERY SLOWLY DUE TO SMALL SIZE OF MINI-EXCAVATOR. A FORMER BUILDING FOUNDATION/CONCRETE SLAB IS LOCATED TO THE IMMEDIATE SOUTH, HINDERING EXCAVATION IN THAT DIRECTION. DD LEAVES SITE, AND LATER RECEIVES A PHONE CALL FROM JEFF DANZINGER OF DAY ENV, WHO STATES THEY WOULD LIKE TO LIMIT REMOVAL OF IMPACTED SOIL TODAY TO ONE TRUCKLOAD, COLLECT A FEW SOIL SAMPLES FOR LAB ANALYSIS, AND BACKFILL THE HOLE, RETURNING AT A LATER DATE TO DELINEATE THE IMPACTS WITH A DIRECT PUSH RIG. 11/17/2011: EMAIL RECEIVED FROM JEFF DANZINGER OF DAY ENVIRONMENTAL (SAVED TO eDOCS). EMAIL SUMMARIZES WORK PERFORMED - PLAN IS TO DELINEATE SOIL IMPACTS NEXT WEEK. TWO SOIL SAMPLES SENT TO LAB FOR VOC ANALYSIS. PID READINGS OF SIDEWALLS AND BOTTOM ALL RANGED ABOVE 1,000 PPM. 11/21/11: DDAKE ONSITE, DAY ENVIRONMENTAL (JEFF DANZINGER) PERFORMING DIRECT PUSH INVESTIGATION SURROUNDING THE FORMER UST AREA TO DELINEATE SOIL IMPACTS. APPROX. 10 BORINGS ADVANCED SO FAR TO BEDROCK REFUSAL AT APPROX. 14 TO 16-FEET BGS. SOME GROUNDWATER ENCOUNTERED ON TOP OF ROCK. SOILS AT MOST BORINGS NOT IMPACTED, SO IMPACTED AREA IS SUSPECTED TO BE ONLY A FEW TRUCKLOADS. A BORING DIRECTLY ON THE EAST SIDE OF THE FORMER TANK AREA HAD PID READINGS FROM 400 TO 1600 PPM. DAY LIKELY TO RECOMMEND A DIGOUT BE COMPLETED FAIRLY SOON. A FEW SOIL SAMPLES TO BE SUBMITTED TO THE LAB FOR VOC ANALYSIS. 11/29/11: DDAKE TELECON WITH JEFF DANZINGER OF DAY ENV - OK'D NOT SENDING A # OF SOIL SAMPLES COLLECTED DURING RECENT DIRECT PUSH SUBSURFACE INVESTIGATION TO LAB FOR ANALYSIS. THE PROPERTY OWNER HAS AGREED TO DO A 'DIGOUT' AND CONFIRMATORY SIDEWALL AND BOTTOM SOIL SAMPLES WILL BE COLLECTED AT THAT TIME. WORK LIKELY TO BE PERFORMED WITHIN 1 WEEK OR SO. ONE SOIL SAMPLE FROM THE HOTTEST BORING/DIRECTLY ADJACENT TO FORMER UST AREA WILL BE SUBMITTED FOR LAB ANALYSIS. 12/20/11: DD TELECON WITH JEFF DANZINGER OF DAY ENV - THE PROPERTY OWNER WOULD LIKE TO WAIT UNTIL THE SPRING 2012 TO COMPLETE THE 'DIGOUT,' SINCE THE ASPHALT BATCH PLANTS ARE CLOSED AND INCLEMENT WEATHER IS HERE. DANZINGER STATED CONTAMINATION IS OLD/HISTORICAL ETC. DD STATED CONCERNS WITH PARKING LOT RUNOFF AND SNOW-MELT ENTERING GRAVEL EXCAVATION AREA AND POSSIBLY CAUSING CONTAMINANT MIGRATION. DANZINGER TO EXPRESS CONCERNS WITH OWNER (MAYBE COVER AREA W POLY) AND SEND DEC EMAIL SUMMARIZING DIGOUT PLANS. 3/27/12: JEFF DANZINGER CONTACTED TO SEE IF THERE IS A SCHEDULE YET FOR DIGOUT THIS SPRING. 3/30/12: PER DANZINGER OF DAY ENV: The property owner is interested in making this happen in April as soon as asphalt batch plants are open for good (they are checking this with their preferred paving contractor, and also lining up their excavation contractor). DAY is assisting them with the paperwork to line up the landfill and trucking services. We'll provide you additional details on the scope and schedule hopefully in very near future. 4/27/12: DANZINGER CONTACTED TO SEE WHEN DIGOUT WILL BE SCHEDULED. 5/10/12: DAY ENV. SENDS EMAIL (SAVED TO EDOCS) SUMMARIZING PROPOSED DIGOUT, SAMPLING, ETC. APPROX. 450 TONS OF CLEAN SOIL WILL BE REMOVED TO ACCESS APPROX. 350 TONS OF CONTAMINATED SOILS. 5/15/12: DDAKE ONSITE, WITH TOM ROSZAK OF DAY ENV; THEY ARE USING A LARGE EXCAVATOR TO DIG AROUND THE PERIMETER OF THE PROPOSED 'DIGOUT' AREA TO DETERMINE LIMITS, MOVING CONTAMINATED SOILS TO THE CENTER OF THE AREA. CLEAN SOILS HAVE ALREADY BEEN SET ASIDE AND WILL BE USED AS BACKFILL. 5/16/12: DDAKE ONSITE, WITH JEFF DANZINGER OF DAY ENV. SILVAROLE IS HAULING CONTAMINATED SOILS

Map Key	Number of Records	Direction	Distance (mi/ft)	Elev/Diff (ft)	Site	DB
---------	-------------------	-----------	------------------	----------------	------	----

OFFSITE TO MILL SEAT LANDFILL. THE EXPECTED QUANTITY OF CONTAMINATED SOIL IS HIGHER THAN EXPECTED. ENCOUNTERED COURSE SAND AND GRAVEL LAYER AT DEPTH, ON TOP OF ROCK WHICH IS MOIST TO WET, AND STRONGLY IMPACTED (PID READINGS EXCEEDING 1,000 PPM, WITH STRONG WEATHERED PETROLEUM ODOR). 5/21/12: DD BRIEF SITE INSPECTION; EXCAVATION HAS BEEN BACKFILLED TO GRADE. 6/19/12: DDAKE TELECON WITH JEFF DANZINGER OF DAY ENV (585-454-0239 X 114) - THEY ARE WORKING ON DIGOUT SUMMARY REPORT AND SHOULD GET TO DEC SOON/NEED PROMPT REVIEW. IT APPEARS CONFIRMATORY SOIL SAMPLES LOOK GENERALLY ACCEPTABLE. DISCUSSED ABANDONMENT OF THE 4-INCH WELLS THAT THEY BACKFILLED AROUND. 6/20/12: JEFF DANZINGER OF DAY ENVIRONMENTAL SUBMITS CLOSURE REPORT (SAVED TO eDOCS). REPORT SUMMARIZES SITE ACTIVITIES, EXCAVATION AND OFFSITE DISPOSAL OF APPROX. 780-TONS OF CONTAMINATED SOIL AT LOCAL LANDFILL. EXCAVATION EXTENDED DOWN TO TOP OF BEDROCK (APPROX. 14 TO 17-FEET BGS). GROUNDWATER WAS ENCOUNTERED AT THE BOTTOM OF THE EXCAVATION (NO DEWATERING PERFORMED) AND WATER HAD NO SHEEN OR FREE PRODUCT PRESENT). IMPACTED SOIL WAS REMOVED ABOVE APPROX. 100 PPM. SIX POST-EXCAVATION 'CONFIRMATORY' SOIL SAMPLES WERE COLLECTED AND ANALYZED FOR VOCs. VOCs WERE REPORTED IN FOUR OF THE SIX SOIL SAMPLES, BUT ALL COMPOUNDS AT CONCENTRATIONS LESS THAN CP-51 GUIDELINES. GROUNDWATER IN BEDROCK WAS NOT EVALUATED DURING THIS INVESTIGATION/REMEDIAL WORK, BUT BASED ON THE LOCATION OF THE PROPERTY/IMPACTED OVERBURDEN SOILS, AGE OF THE TANKS, ETC NO EVALUATION REQUESTED. BASED ON INFORMATION PROVIDED, REMEDIAL WORK PERFORMED, CONFIRMATORY LAB ANALYTICAL RESULTS, NO FURTHER ACTIONS REQUIRED BY SPILLS UNIT/SPILL FILE CLOSED. NOTE THAT THE SPILL MAY BE REACTIVATED IN THE FUTURE SHOULD ADDITIONAL IMPACTS IN THE AREA BE ENCOUNTERED. REQUESTED 'NO FURTHER ACTION' LETTER SENT TO MAGUIRE PROPERTIES on 6/21/12."

**Caller Remark:**

"WHILE REMOVING A 2 UNKOWN SIZED TANKS FROM SANBORN MAPS THAT HEL GASOLINE, CONTAMINATED SOILS WERE ENCOUNTERED. TANK SIZE ARE 500 GALLON AND 300 GALLON. TO BACKFILL AND REMOVE AT LATER DATE. COPY TO MCHD."

**Spiller Information**

<b>Spiller Name:</b>	DENNIS MAGUIRE	<b>Spiller Zip:</b>	14617
<b>Spiller Company:</b>	MAGUIRE PROPERTIES	<b>Spiller Country:</b>	999
<b>Spiller Address:</b>	770 ROCK BEACH ROAD	<b>Contact Name:</b>	DAVE DAY
<b>Spiller City:</b>	ROCHESTER	<b>Contact Phone:</b>	(585) 454-0210
<b>Spiller State:</b>	NY	<b>Contact Ext:</b>	

**Material Information**

<b>OP Unit ID:</b>	1207857	<b>Med Air:</b>	No
<b>OU:</b>	01	<b>Med Ind Air:</b>	No
<b>Material ID:</b>	2205168	<b>Med GW:</b>	Yes
<b>Material Code:</b>	0009	<b>Med SW:</b>	No
<b>Material Name:</b>	gasoline	<b>Med DW:</b>	No
<b>CAS No:</b>		<b>Med Sewer:</b>	No
<b>Material Family:</b>	Petroleum	<b>Med Surf:</b>	No
<b>Quantity:</b>	.00	<b>Med Subway:</b>	No
<b>Units:</b>	G	<b>Med Utility:</b>	No
<b>Recovered:</b>	.00	<b>Oxygenate:</b>	
<b>Med Soil:</b>	Yes		

<u>21</u>	1 of 1	W	0.11 / 580.09	495.95 / 7	AZTEC INDUSTRIES-DIV HARRUT INC 1112 E MAIN ST ROCHESTER NY 14609-6906	RCRA NON GEN
-----------	--------	---	---------------	------------	--	-----------------

**EPA Handler ID:** NYD080761588  
**Land Type Code:**  
**Land Type Desc:**  
**Federal Waste Generator Code:** N  
**Gen Status Univ Code:** N  
**Gen Status Univ Desc:** No Report  
**Importer Activity:** No  
**Mixed Waste Generator:** No  
**Transporter Activity:** No  
**Transfer Facility:** No  
**Recycler Activity:** No  
**Onsite Burner Exemption:** No  
**Furnace Exemption:** No  
**Underground Inject Activity:** No  
**Receives Waste from Offsite:** No  
**TSD Type:** ----

Map Key	Number of Records	Direction	Distance (mi/ft)	Elev/Diff (ft)	Site	DB
<b>TSD Activity:</b>		No				
<b>Corrective Action Univ:</b>		No				
<b>Action has been Imposed:</b>		No				
<b>Action under 3004 (U)(V):</b>		No				
<b>Institutional Control Indicator:</b>		N				
<b>Used Oil Transporter:</b>						
<b>Used Oil Transfer Facility:</b>						
<b>Used Oil Processor:</b>						
<b>Used Oil Refiner:</b>						
<b>Used Oil Burner:</b>						
<b>Used Oil Market Burner:</b>						
<b>Used Oil Spec Marketer:</b>						
<b>Activity Location:</b>		NY				
<b>County Code:</b>		NY055				
<b>County Name:</b>		MONROE				
<b>Contact Name:</b>						
<b>Contact Phone No and Ext:</b>						
<b>Contact Email:</b>						
<b>Contact Address:</b>		1112 , E MAIN ST , ROCHESTER , NY, 14609 , US				
<b>Mailing Address:</b>		1112 , E MAIN ST , ROCHESTER , NY, 14609 , US				

### Violation/Evaluation Summary

**Note:** NO RECORDS: As of Jan 24 2018, there are no Compliance Monitoring and Enforcement (violation) records associated with this facility (EPA ID).

### Handler Details

<b>Source Type:</b>	I	<b>Used Oil Transporter:</b>	No
<b>Receive Date:</b>	20060101	<b>UO Transfer Fac:</b>	No
<b>Non Notifier:</b>		<b>Used Oil Processor:</b>	No
<b>Acknowledge Flag:</b>		<b>Used Oil Refiner:</b>	No
<b>Acknowledge Date:</b>		<b>Used Oil Burner:</b>	No
<b>Accessibility:</b>		<b>UO Market Burner:</b>	No
<b>Land Type:</b>		<b>UO Spec Marketer:</b>	No
<b>Fed Waste Gen Own:</b>	HQ	<b>Current Site Name:</b>	AZTEC INDUSTRIES-DIV HARRUT INC
<b>Fed Waste Gen Cd:</b>	N	<b>Location Street No:</b>	1112
<b>Fed Waste Gen Desc:</b>		<b>Location Street 1:</b>	E MAIN ST
<b>ST Waste Gen Own:</b>	NY	<b>Location Street 2:</b>	
<b>State Waste Gen Cd:</b>	S	<b>Location City:</b>	ROCHESTER
<b>Short Term Gen:</b>	No	<b>Location State:</b>	NY
<b>Importer Activity:</b>	No	<b>Location Zip Code:</b>	14609-6906
<b>Mixed Waste Gen:</b>	No	<b>County Code:</b>	NY055
<b>Transporter:</b>	No	<b>State District:</b>	NYSDEC R8
<b>Transfer Facility:</b>	No	<b>Mailing Street No:</b>	1112
<b>TSD Activity:</b>	No	<b>Mailing Street 1:</b>	E MAIN ST
<b>Recycler Activity:</b>	No	<b>Mailing Street 2:</b>	
<b>Onsite Burn Exempt:</b>	No	<b>Mailing City:</b>	ROCHESTER
<b>Furnace Exemption:</b>	No	<b>Mailing State:</b>	NY
<b>Underground Inject:</b>	No	<b>Mailing Zip Code:</b>	14609
<b>Off Site Receipt:</b>	No	<b>Mailing Country:</b>	US
<b>Waste Dest Fac:</b>	No	<b>Contact First Name:</b>	
<b>Subpart K College:</b>		<b>Contact Middle Initial:</b>	
<b>Subpart K Hospital:</b>		<b>Contact Last Name:</b>	
<b>Subpart K Non Profit:</b>		<b>Contact Street No:</b>	1112
<b>Subpart K Withdraw:</b>		<b>Contact Street 1:</b>	E MAIN ST
<b>Include Ntnl Rprt:</b>		<b>Contact Street 2:</b>	
<b>Reporting Cycle:</b>		<b>Contact City:</b>	ROCHESTER
<b>LQHUW:</b>	No	<b>Contact State:</b>	NY
<b>Trader Importer:</b>		<b>Contact Zip:</b>	14609
<b>Trader Exporter:</b>		<b>Contact Country:</b>	US
<b>Slab Importer:</b>		<b>Contact Phone:</b>	
<b>Slab Exporter:</b>		<b>Contact Phone Ext:</b>	
<b>Current Record:</b>	No	<b>Contact Fax:</b>	
<b>Location Country:</b>	US	<b>Contact Email Addr:</b>	
<b>State District Owner:</b>	NY	<b>Contact Title:</b>	

Map Key	Number of Records	Direction	Distance (mi/ft)	Elev/Diff (ft)	Site	DB
---------	-------------------	-----------	------------------	----------------	------	----

**Handler Details**

<b>Source Type:</b>	I	<b>Used Oil Transporter:</b>	No
<b>Receive Date:</b>	20070101	<b>UO Transfer Fac:</b>	No
<b>Non Notifier:</b>		<b>Used Oil Processor:</b>	No
<b>Acknowledge Flag:</b>		<b>Used Oil Refiner:</b>	No
<b>Acknowledge Date:</b>		<b>Used Oil Burner:</b>	No
<b>Accessibility:</b>		<b>UO Market Burner:</b>	No
<b>Land Type:</b>		<b>UO Spec Marketer:</b>	No
<b>Fed Waste Gen Own:</b>	HQ	<b>Current Site Name:</b>	AZTEC INDUSTRIES-DIV HARRUT INC
<b>Fed Waste Gen Cd:</b>	N	<b>Location Street No:</b>	1112
<b>Fed Waste Gen Desc:</b>		<b>Location Street 1:</b>	E MAIN ST
<b>ST Waste Gen Own:</b>	NY	<b>Location Street 2:</b>	
<b>State Waste Gen Cd:</b>	S	<b>Location City:</b>	ROCHESTER
<b>Short Term Gen:</b>	No	<b>Location State:</b>	NY
<b>Importer Activity:</b>	No	<b>Location Zip Code:</b>	14609-6906
<b>Mixed Waste Gen:</b>	No	<b>County Code:</b>	NY055
<b>Transporter:</b>	No	<b>State District:</b>	NYSDEC R8
<b>Transfer Facility:</b>	No	<b>Mailing Street No:</b>	1112
<b>TSD Activity:</b>	No	<b>Mailing Street 1:</b>	E MAIN ST
<b>Recycler Activity:</b>	No	<b>Mailing Street 2:</b>	
<b>Onsite Burn Exempt:</b>	No	<b>Mailing City:</b>	ROCHESTER
<b>Furnace Exemption:</b>	No	<b>Mailing State:</b>	NY
<b>Underground Inject:</b>	No	<b>Mailing Zip Code:</b>	14609
<b>Off Site Receipt:</b>	No	<b>Mailing Country:</b>	US
<b>Waste Dest Fac:</b>	No	<b>Contact First Name:</b>	
<b>Subpart K College:</b>		<b>Contact Middle Initial:</b>	
<b>Subpart K Hospital:</b>		<b>Contact Last Name:</b>	
<b>Subpart K Non Profit:</b>		<b>Contact Street No:</b>	1112
<b>Subpart K Withdraw:</b>		<b>Contact Street 1:</b>	E MAIN ST
<b>Include Ntnl Rprt:</b>		<b>Contact Street 2:</b>	
<b>Reporting Cycle:</b>		<b>Contact City:</b>	ROCHESTER
<b>LQHUUW:</b>	No	<b>Contact State:</b>	NY
<b>Trader Importer:</b>		<b>Contact Zip:</b>	14609
<b>Trader Exporter:</b>		<b>Contact Country:</b>	US
<b>Slab Importer:</b>		<b>Contact Phone:</b>	
<b>Slab Exporter:</b>		<b>Contact Phone Ext:</b>	
<b>Current Record:</b>	Yes	<b>Contact Fax:</b>	
<b>Location Country:</b>	US	<b>Contact Email Addr:</b>	
<b>State District Owner:</b>	NY	<b>Contact Title:</b>	

**Handler Details**

<b>Source Type:</b>	N	<b>Used Oil Transporter:</b>	No
<b>Receive Date:</b>	19860909	<b>UO Transfer Fac:</b>	No
<b>Non Notifier:</b>		<b>Used Oil Processor:</b>	No
<b>Acknowledge Flag:</b>		<b>Used Oil Refiner:</b>	No
<b>Acknowledge Date:</b>	19871123	<b>Used Oil Burner:</b>	No
<b>Accessibility:</b>		<b>UO Market Burner:</b>	No
<b>Land Type:</b>		<b>UO Spec Marketer:</b>	No
<b>Fed Waste Gen Own:</b>	HQ	<b>Current Site Name:</b>	AZTEC INDUSTRIES-DIV HARRUT INC
<b>Fed Waste Gen Cd:</b>	1	<b>Location Street No:</b>	1112
<b>Fed Waste Gen Desc:</b>	Large Quantity Generator	<b>Location Street 1:</b>	E MAIN ST
<b>ST Waste Gen Own:</b>		<b>Location Street 2:</b>	
<b>State Waste Gen Cd:</b>		<b>Location City:</b>	ROCHESTER
<b>Short Term Gen:</b>	No	<b>Location State:</b>	NY
<b>Importer Activity:</b>	No	<b>Location Zip Code:</b>	14609-6906
<b>Mixed Waste Gen:</b>	No	<b>County Code:</b>	NY055
<b>Transporter:</b>	No	<b>State District:</b>	NYSDEC R8
<b>Transfer Facility:</b>	No	<b>Mailing Street No:</b>	1112
<b>TSD Activity:</b>	No	<b>Mailing Street 1:</b>	E MAIN ST
<b>Recycler Activity:</b>	No	<b>Mailing Street 2:</b>	
<b>Onsite Burn Exempt:</b>	No	<b>Mailing City:</b>	ROCHESTER
<b>Furnace Exemption:</b>	No	<b>Mailing State:</b>	NY
<b>Underground Inject:</b>	No	<b>Mailing Zip Code:</b>	14609
<b>Off Site Receipt:</b>	No	<b>Mailing Country:</b>	
<b>Waste Dest Fac:</b>	No	<b>Contact First Name:</b>	JOSEPH



Map Key	Number of Records	Direction	Distance (mi/ft)	Elev/Diff (ft)	Site	DB
Subpart K College:					Contact Middle Initial:	
Subpart K Hospital:					Contact Last Name:	RUTA
Subpart K Non Profit:					Contact Street No:	
Subpart K Withdraw:					Contact Street 1:	1112 E MAIN ST
Include Ntnl Rprt:					Contact Street 2:	
Reporting Cycle:					Contact City:	ROCHESTER
LQHUUW:	No				Contact State:	NY
Trader Importer:					Contact Zip:	14609
Trader Exporter:					Contact Country:	US
Slab Importer:					Contact Phone:	716-288-0726
Slab Exporter:					Contact Phone Ext:	
Current Record:	No				Contact Fax:	
Location Country:	US				Contact Email Addr:	
State District Owner:	NY				Contact Title:	

**Handler Details**

Source Type:	I	Used Oil Transporter:	No
Receive Date:	19990708	UO Transfer Fac:	No
Non Notifier:		Used Oil Processor:	No
Acknowledge Flag:		Used Oil Refiner:	No
Acknowledge Date:	19871123	Used Oil Burner:	No
Accessibility:		UO Market Burner:	No
Land Type:		UO Spec Marketer:	No
Fed Waste Gen Own:	HQ	Current Site Name:	AZTEC INDUSTRIES-DIV HARRUT INC
Fed Waste Gen Cd:	N	Location Street No:	1112
Fed Waste Gen Desc:		Location Street 1:	E MAIN ST
ST Waste Gen Own:	HQ	Location Street 2:	
State Waste Gen Cd:	N	Location City:	ROCHESTER
Short Term Gen:	No	Location State:	NY
Importer Activity:	No	Location Zip Code:	14609-6906
Mixed Waste Gen:	No	County Code:	NY055
Transporter:	No	State District:	NYSDEC R8
Transfer Facility:	No	Mailing Street No:	1112
TSD Activity:	No	Mailing Street 1:	E MAIN ST
Recycler Activity:	No	Mailing Street 2:	
Onsite Burn Exempt:	No	Mailing City:	ROCHESTER
Furnace Exemption:	No	Mailing State:	NY
Underground Inject:	No	Mailing Zip Code:	14609
Off Site Receipt:	No	Mailing Country:	
Waste Dest Fac:	No	Contact First Name:	
Subpart K College:		Contact Middle Initial:	
Subpart K Hospital:		Contact Last Name:	
Subpart K Non Profit:		Contact Street No:	
Subpart K Withdraw:		Contact Street 1:	
Include Ntnl Rprt:		Contact Street 2:	
Reporting Cycle:		Contact City:	
LQHUUW:	No	Contact State:	
Trader Importer:		Contact Zip:	
Trader Exporter:		Contact Country:	
Slab Importer:		Contact Phone:	
Slab Exporter:		Contact Phone Ext:	
Current Record:	No	Contact Fax:	
Location Country:	US	Contact Email Addr:	
State District Owner:	NY	Contact Title:	

**Hazardous Waste Details**

Haz Waste Cd Owner:	HQ	Source Type:	N
Haz Waste Cd:	D001	Code Type:	D
BR Waste Code Active Status:	Yes		
Waste Code Active Status:	Yes		
Waste Code Description:	IGNITABLE WASTE		

**Owner/Operator Details**

Map Key	Number of Records	Direction	Distance (mi/ft)	Elev/Diff (ft)	Site	DB
---------	-------------------	-----------	------------------	----------------	------	----

<b>Owner/Operator Ind:</b>	CP				<b>Country:</b>	US
<b>Name:</b>	RONALD HARRIS				<b>Zip Code:</b>	99999
<b>Street No:</b>					<b>Phone:</b>	212-555-1212
<b>Street 1:</b>	NOT REQUIRED				<b>Type:</b>	P
<b>Street 2:</b>					<b>Date Became Current:</b>	
<b>City:</b>	NOT REQUIRED				<b>Date Ended Current:</b>	
<b>State:</b>	WY					
<b>Source Type:</b>		I				

<b>Owner/Operator Ind:</b>	CO				<b>Country:</b>	US
<b>Name:</b>	RONALD HARRIS				<b>Zip Code:</b>	99999
<b>Street No:</b>					<b>Phone:</b>	212-555-1212
<b>Street 1:</b>	NOT REQUIRED				<b>Type:</b>	P
<b>Street 2:</b>					<b>Date Became Current:</b>	
<b>City:</b>	NOT REQUIRED				<b>Date Ended Current:</b>	
<b>State:</b>	WY					
<b>Source Type:</b>		I				

<b>Owner/Operator Ind:</b>	CO				<b>Country:</b>	US
<b>Name:</b>	RONALD HARRIS				<b>Zip Code:</b>	99999
<b>Street No:</b>					<b>Phone:</b>	212-555-1212
<b>Street 1:</b>	NOT REQUIRED				<b>Type:</b>	P
<b>Street 2:</b>					<b>Date Became Current:</b>	
<b>City:</b>	NOT REQUIRED				<b>Date Ended Current:</b>	
<b>State:</b>	WY					
<b>Source Type:</b>		N				

<a href="#">22</a>	1 of 1	SE	0.12 / 619.77	489.15 / 0	58 BRECK STREET 58 BRECK STREET ROCHESTER NY	NY SPILLS
--------------------	--------	----	---------------	------------	--	-----------

<b>Spill No:</b>	1701890	<b>Spill Date:</b>	2017-05-09 12:00:00
<b>Site ID:</b>	550011	<b>Rcvd Date:</b>	2017-05-25 03:00:00
<b>DER Facility ID:</b>	503639	<b>CAC Date:</b>	
<b>CID:</b>		<b>Insp Date:</b>	
<b>Program Type:</b>	ER	<b>Close Date:</b>	
<b>SWIS Code:</b>	2814	<b>Create Date:</b>	2017-05-26 11:12:00
<b>Contribute Factor:</b>	Other	<b>Update Date:</b>	2017-05-26 11:15:29.880000000
<b>Water Body:</b>		<b>DEC Region:</b>	8
<b>Source:</b>	Private Dwelling	<b>Lead DEC:</b>	MFZAMIAR
<b>Class:</b>	C3	<b>Reported by:</b>	Other
<b>Meets Std:</b>	False	<b>Referred to:</b>	
<b>Penalty:</b>		<b>County:</b>	Monroe
<b>REM Phase:</b>	1	<b>Latitude:</b>	
<b>After Hours:</b>	True	<b>Longitude:</b>	
<b>UST Trust:</b>			
<b>Caller Remark:</b>			

"WHILE EXCAVATING THE FORMER RESIDENTIAL BUILDING FOUNDATION IN PREPARATION FOR A NEW HOUSING DEVELOPEMENT, AN ABANDONED UST (APPROX 200 GALLONS IN SIZE) WAS FOUND. IT WAS CRUSHED AND EMPTY. SOILS WITH PID READINGS ABOVE 10 PPM AND/OR EXHIBITING PETROLEUM ODORS WERE REMOVED AND STAGED ON POLY. APPROXIMATELY 10 CU YARDS WERE EXCAVATED. CONFIRMATORY SOIL SAMPLES WERE TAKEN. SAMPLE RESULTS BELOW DEPT GUIDELINES. SOIL DISPOSED OF AT MILL SEAT LANDFILL. CLOSURE REPORT TO BE SUBMITTED TO DEC."

**DEC Remark:**  
"NO FURTHER ACTION REQUIRED BY DEC SPILLS UNIT."

**Spiller Information**

<b>Spiller Name:</b>		<b>Spiller Zip:</b>	
<b>Spiller Company:</b>		<b>Spiller Country:</b>	
<b>Spiller Address:</b>		<b>Contact Name:</b>	ARI CHEREMETEFF
<b>Spiller City:</b>		<b>Contact Phone:</b>	(585) 385-7417
<b>Spiller State:</b>		<b>Contact Ext:</b>	253

Map Key	Number of Records	Direction	Distance (mi/ft)	Elev/Diff (ft)	Site	DB
---------	-------------------	-----------	------------------	----------------	------	----

**Material Information**

<b>OP Unit ID:</b>	1298092	<b>Med Air:</b>	No
<b>OU:</b>	01	<b>Med Ind Air:</b>	No
<b>Material ID:</b>	2304240	<b>Med GW:</b>	No
<b>Material Code:</b>	0001A	<b>Med SW:</b>	No
<b>Material Name:</b>	#2 fuel oil	<b>Med DW:</b>	No
<b>CAS No:</b>		<b>Med Sewer:</b>	No
<b>Material Family:</b>	Petroleum	<b>Med Surf:</b>	No
<b>Quantity:</b>		<b>Med Subway:</b>	No
<b>Units:</b>	G	<b>Med Utility:</b>	No
<b>Recovered:</b>	.00	<b>Oxygenate:</b>	
<b>Med Soil:</b>	Yes		

<u>23</u>	1 of 1	ENE	0.12 / 641.03	493.01 / 4	ST MARTHE RESIDENCE 551 HAYWARD AVENUE ROCHESTER NY	NY SPILLS
-----------	--------	-----	---------------	------------	---	-----------

<b>Spill No:</b>	0912164	<b>Spill Date:</b>	2010-02-21 04:55:00
<b>Site ID:</b>	425036	<b>Rcvd Date:</b>	2010-02-21 06:01:00
<b>DER Facility ID:</b>	373945	<b>CAC Date:</b>	2010-03-05 00:00:00
<b>CID:</b>		<b>Insp Date:</b>	2010-03-05 00:00:00
<b>Program Type:</b>	ER	<b>Close Date:</b>	2010-03-05 00:00:00
<b>SWIS Code:</b>	2814	<b>Create Date:</b>	2010-02-21 06:07:00
<b>Contribute Factor:</b>	Equipment Failure	<b>Update Date:</b>	2010-04-26 11:55:12.927000000
<b>Water Body:</b>		<b>DEC Region:</b>	8
<b>Source:</b>	Private Dwelling	<b>Lead DEC:</b>	tghall
<b>Class:</b>	C3	<b>Reported by:</b>	Other
<b>Meets Std:</b>	True	<b>Referred to:</b>	
<b>Penalty:</b>	False	<b>County:</b>	Monroe
<b>REM Phase:</b>	0	<b>Latitude:</b>	43.162561384
<b>After Hours:</b>	True	<b>Longitude:</b>	-77.575997207
<b>UST Trust:</b>	False		
<b>Caller Remark:</b>			

"ONE GALLON OF FUEL OIL LOST FROM OLD TANK IN BASEMENT THAT WAS THOUGHT TOHAVE BEEN ABANDONED ONTO CRACKED CONCRETE FLOOR. FIRE DEPARTMENT PUMPED OUT APPROXIMATELY 55 GALLONS OUT OF TANK."

**DEC Remark:**

"02/22/2010: TH ON SITE AT 1400 HRS. WITH JANICE. TWO 275 GALLON AST ARE IN BASEMENT AND WERE PUMPED OUT BY FD. PIEDMONT EQUIPMENT WILL REMOVE THE TANKS TOMORROW AND PERFORM NECESSARY CLEANUP WORK. OIL ODOR IS STRONG IN THE RESIDENCE. VENTING WILL CONTINUE. 03/05/2010: TH ON SITE FOR FOLLOWUP INSPECTION. TANKS HAVE BEEN REMOVED AND CLEANUP IS COMPLETE. RESIDUAL ODOR IS EVIDENT AND BASEMENT VENTING WILL CONTINUE UNTIL ODOR DISSIPATES. "

**Spiller Information**

<b>Spiller Name:</b>		<b>Spiller Zip:</b>	999
<b>Spiller Company:</b>	JANICE ST. MARTH	<b>Spiller Country:</b>	
<b>Spiller Address:</b>		<b>Contact Name:</b>	JANICE ST MARTHE
<b>Spiller City:</b>		<b>Contact Phone:</b>	(585) 288-5329
<b>Spiller State:</b>	NY	<b>Contact Ext:</b>	

**Material Information**

<b>OP Unit ID:</b>	1180772	<b>Med Air:</b>	No
<b>OU:</b>	01	<b>Med Ind Air:</b>	Yes
<b>Material ID:</b>	2174764	<b>Med GW:</b>	No
<b>Material Code:</b>	0001A	<b>Med SW:</b>	No
<b>Material Name:</b>	#2 fuel oil	<b>Med DW:</b>	No
<b>CAS No:</b>		<b>Med Sewer:</b>	No
<b>Material Family:</b>	Petroleum	<b>Med Surf:</b>	Yes
<b>Quantity:</b>	1.00	<b>Med Subway:</b>	No

Map Key	Number of Records	Direction	Distance (mi/ft)	Elev/Diff (ft)	Site	DB
Units:	G				Med Utility:	No
Recovered:	1.00				Oxygenate:	
Med Soil:	No					

[24](#) 1 of 1 NNW 0.15 / 797.11 484.19 / -5 SUSPECTED DRUG HOUSE 31 GRAND AVENUE ROCHESTER NY NY SPILLS

Spill No:	9601860	Spill Date:	1996-05-03 23:20:00
Site ID:	111703	Rcvd Date:	1996-05-03 15:50:00
DER Facility ID:	97672	CAC Date:	1996-05-03 00:00:00
CID:	312	Insp Date:	
Program Type:	ER	Close Date:	2003-05-21 00:00:00
SWIS Code:	2814	Create Date:	1996-05-07 00:00:00
Contribute Factor:	Other	Update Date:	2003-05-21 00:00:00
Water Body:		DEC Region:	8
Source:	Private Dwelling	Lead DEC:	TPWALSH
Class:	B1	Reported by:	Police Department
Meets Std:	False	Referred to:	
Penalty:	False	County:	Monroe
REM Phase:	0	Latitude:	43.164440430
After Hours:	False	Longitude:	-77.580239400
UST Trust:	False		
Caller Remark:			

DEC Remark:

Spiller Information

Spiller Name:		Spiller Zip:	14609-
Spiller Company:	WILLIAM MARTIN-PROP OWNER	Spiller Country:	001
Spiller Address:	382 GARSEN AVENUE	Contact Name:	
Spiller City:	ROCHESTER	Contact Phone:	
Spiller State:	NY	Contact Ext:	

Material Information

OP Unit ID:	1029490	Med Air:	No
OU:	01	Med Ind Air:	No
Material ID:	351660	Med GW:	No
Material Code:	0990A	Med SW:	No
Material Name:	flammables	Med DW:	No
CAS No:		Med Sewer:	No
Material Family:	Other	Med Surf:	No
Quantity:	110.00	Med Subway:	No
Units:	G	Med Utility:	No
Recovered:	.00	Oxygenate:	
Med Soil:	Yes		

[25](#) 1 of 1 NE 0.15 / 806.70 490.68 / 1 CITY OF ROCHESTER 414 GARSON AVE ROCHESTER NY NY SPILLS

Spill No:	9510594	Spill Date:	1995-11-21 09:06:00
Site ID:	239488	Rcvd Date:	1995-11-21 10:10:00
DER Facility ID:	196972	CAC Date:	1995-11-21 00:00:00
CID:	322	Insp Date:	
Program Type:	ER	Close Date:	1995-11-21 00:00:00
SWIS Code:	2814	Create Date:	1995-11-22 00:00:00
Contribute Factor:	Equipment Failure	Update Date:	1995-11-28 00:00:00
Water Body:		DEC Region:	8
Source:	Commercial Vehicle	Lead DEC:	JRMARCHI
Class:	D4	Reported by:	Responsible Party
Meets Std:	True	Referred to:	

Map Key	Number of Records	Direction	Distance (mi/ft)	Elev/Diff (ft)	Site	DB
---------	-------------------	-----------	------------------	----------------	------	----

<b>Penalty:</b>	False			<b>County:</b>	Monroe
<b>REM Phase:</b>	0			<b>Latitude:</b>	43.163765850
<b>After Hours:</b>	False			<b>Longitude:</b>	-77.576213300
<b>UST Trust:</b>	False				
<b>Caller Remark:</b>					

**DEC Remark:**

**Spiller Information**

<b>Spiller Name:</b>	ANNE KLUMPP	<b>Spiller Zip:</b>	
<b>Spiller Company:</b>	CITY OF ROCHESTER	<b>Spiller Country:</b>	001
<b>Spiller Address:</b>	30 CHURCH ST	<b>Contact Name:</b>	
<b>Spiller City:</b>	ROCHESTER	<b>Contact Phone:</b>	
<b>Spiller State:</b>	NY	<b>Contact Ext:</b>	

**Material Information**

<b>OP Unit ID:</b>	1025090	<b>Med Air:</b>	No
<b>OU:</b>	01	<b>Med Ind Air:</b>	No
<b>Material ID:</b>	357957	<b>Med GW:</b>	No
<b>Material Code:</b>	0010	<b>Med SW:</b>	No
<b>Material Name:</b>	hydraulic oil	<b>Med DW:</b>	No
<b>CAS No:</b>		<b>Med Sewer:</b>	No
<b>Material Family:</b>	Petroleum	<b>Med Surf:</b>	No
<b>Quantity:</b>	3.00	<b>Med Subway:</b>	No
<b>Units:</b>	G	<b>Med Utility:</b>	No
<b>Recovered:</b>	.00	<b>Oxygenate:</b>	
<b>Med Soil:</b>	Yes		

<a href="#">26</a>	1 of 1	<b>NNW</b>	<b>0.16 / 825.55</b>	<b>484.25 / -5</b>	<b>J M MASTRO 9 GRAND AVENUE ROCHESTER NY</b>	<b>NY SPILLS</b>
--------------------	--------	------------	----------------------	--------------------	---	------------------

<b>Spill No:</b>	9870093	<b>Spill Date:</b>	1998-08-17 12:00:00
<b>Site ID:</b>	323690	<b>Rcvd Date:</b>	1998-08-17 12:35:00
<b>DER Facility ID:</b>	260758	<b>CAC Date:</b>	
<b>CID:</b>		<b>Insp Date:</b>	
<b>Program Type:</b>	ER	<b>Close Date:</b>	1998-08-25 00:00:00
<b>SWIS Code:</b>	2814	<b>Create Date:</b>	1998-08-17 13:14:00
<b>Contribute Factor:</b>	Unknown	<b>Update Date:</b>	1998-08-25 00:00:00
<b>Water Body:</b>		<b>DEC Region:</b>	8
<b>Source:</b>	Commercial/Industrial	<b>Lead DEC:</b>	TGHALL
<b>Class:</b>	C3	<b>Reported by:</b>	Citizen
<b>Meets Std:</b>	False	<b>Referred to:</b>	
<b>Penalty:</b>	False	<b>County:</b>	Monroe
<b>REM Phase:</b>	0	<b>Latitude:</b>	43.164427110
<b>After Hours:</b>	False	<b>Longitude:</b>	-77.580829270
<b>UST Trust:</b>	False		
<b>Caller Remark:</b>			

**DEC Remark:**

**Spiller Information**

<b>Spiller Name:</b>	JIM MASTRO	<b>Spiller Zip:</b>	14609-
<b>Spiller Company:</b>	J M MASTRO	<b>Spiller Country:</b>	001
<b>Spiller Address:</b>	9 GRAND AVENUE	<b>Contact Name:</b>	JIM MASTRO
<b>Spiller City:</b>	ROCHESTER	<b>Contact Phone:</b>	(716) 224-8740
<b>Spiller State:</b>	NY	<b>Contact Ext:</b>	

**Material Information**

Map Key	Number of Records	Direction	Distance (mi/ft)	Elev/Diff (ft)	Site	DB
<b>OP Unit ID:</b>	1077583				<b>Med Air:</b>	No
<b>OU:</b>	01				<b>Med Ind Air:</b>	No
<b>Material ID:</b>	309586				<b>Med GW:</b>	No
<b>Material Code:</b>	0683A				<b>Med SW:</b>	No
<b>Material Name:</b>	asphalt sealer				<b>Med DW:</b>	No
<b>CAS No:</b>					<b>Med Sewer:</b>	No
<b>Material Family:</b>	Other				<b>Med Surf:</b>	No
<b>Quantity:</b>	.00				<b>Med Subway:</b>	No
<b>Units:</b>	G				<b>Med Utility:</b>	No
<b>Recovered:</b>	.00				<b>Oxygenate:</b>	
<b>Med Soil:</b>	Yes					

[27](#) 1 of 2 NW 0.16 / 831.70 487.86 / -2 **FORMER GASOLINE STATION  
32 WEBSTER AVENUE  
ROCHESTER NY 14609** NY SPILLS

<b>Spill No:</b>	1504683	<b>Spill Date:</b>	2015-07-31 14:04:00
<b>Site ID:</b>	511035	<b>Rcvd Date:</b>	2015-07-31 14:06:00
<b>DER Facility ID:</b>	465594	<b>CAC Date:</b>	
<b>CID:</b>		<b>Insp Date:</b>	
<b>Program Type:</b>	ER	<b>Close Date:</b>	
<b>SWIS Code:</b>	2814	<b>Create Date:</b>	2015-07-31 14:25:00
<b>Contribute Factor:</b>	Other	<b>Update Date:</b>	2016-04-18 11:41:58.293000000
<b>Water Body:</b>		<b>DEC Region:</b>	8
<b>Source:</b>	Gasoline Station or other PBS Facility	<b>Lead DEC:</b>	MFZAMIAR
<b>Class:</b>	C3	<b>Reported by:</b>	Local Agency
<b>Meets Std:</b>	False	<b>Referred to:</b>	
<b>Penalty:</b>		<b>County:</b>	Monroe
<b>REM Phase:</b>	1	<b>Latitude:</b>	
<b>After Hours:</b>	False	<b>Longitude:</b>	
<b>UST Trust:</b>			
<b>Caller Remark:</b>			

"PHASE I INVESTIGATION CONDUCTED ON PROPERTY REVEALED SEVERAL RECOGNIZED ENVIRONMENTAL CONDITIONS THAT ARE LIKELY TO HAVE IMPACTED SOILS OR GROUNDWATER AT THE SITE. A PHASE II INVESTIGATION WILL BE CONDUCTED TO VERIFY ENVIRONMENTAL ISSUES AND THE RESULTS REPORTED TO THE DEPARTMENT."

**DEC Remark:**

"THE CITY OF ROCHESTER WILL CONDUCT A PHASE II INVESTIGATION OF THE PROPERTY TO IDENTIFY POTENTIAL ENVIRONMENTAL ISSUES. 4/15/16 MZ ON SITE WITH LABELLA (ANN AND PROBE WORKER). 3 BORINGS INSTALLED SO FAR NEAR CORNER OF GARSON AVE AND WEBSTER AVE. IMPACTS FOUND IN 2 OF THE BORINGS. B-3 HAD PID READING OF 705 PPM AT 11.5 FT. STAINS AND ODORS PRESENT. MZ CAME BACK TO SITE LATER IN DAY. 3 MORE BORINGS COMPLETED (B-4, B-5 AND B-6). NO ODORS OR STAINING OBSERVED. PEAK PID WAS 6 PPM."

**Spiller Information**

<b>Spiller Name:</b>	JOSEPH BIONDOLILLO	<b>Spiller Zip:</b>	14614
<b>Spiller Company:</b>	CITY OF ROCHESTER	<b>Spiller Country:</b>	999
<b>Spiller Address:</b>	30 CHURCH STREET	<b>Contact Name:</b>	CALLER
<b>Spiller City:</b>	ROCHESTER	<b>Contact Phone:</b>	
<b>Spiller State:</b>	NY	<b>Contact Ext:</b>	

**Material Information**

<b>OP Unit ID:</b>	1260296	<b>Med Air:</b>	No
<b>OU:</b>	01	<b>Med Ind Air:</b>	No
<b>Material ID:</b>	2263672	<b>Med GW:</b>	No
<b>Material Code:</b>	0009	<b>Med SW:</b>	No
<b>Material Name:</b>	gasoline	<b>Med DW:</b>	No
<b>CAS No:</b>		<b>Med Sewer:</b>	No
<b>Material Family:</b>	Petroleum	<b>Med Surf:</b>	No
<b>Quantity:</b>		<b>Med Subway:</b>	No
<b>Units:</b>		<b>Med Utility:</b>	No

Map Key	Number of Records	Direction	Distance (mi/ft)	Elev/Diff (ft)	Site	DB
---------	-------------------	-----------	------------------	----------------	------	----

Recovered: Oxygenate:  
 Med Soil: Yes

<a href="#">27</a>	2 of 2	NW	0.16 / 831.70	487.86 / -2	32 WEBSTER AVENUE 32 WEBSTER AVENUE ROCHESTER NY 14609	UST
--------------------	--------	----	---------------	-------------	--	-----

Site ID:	522573	Expiry:	N/A
Site Status:	Unregulated/Closed	County:	Monroe
Program No:	8-601746	UTM X:	290114.14188
Program Type Code:	PBS	UTM Y:	4782254.86065
Program Type:	Petroleum Bulk Storage Program	Site Type:	Other

**Tank Information**

Tank ID:	260496
Tank No:	002
Tank Model:	
Pipe Model:	
Tank Location:	5
Tank Location Desc:	Underground
Tank Status:	3
Tank Status Desc:	Closed - Removed
Install Date:	1961-09-21 00:00:00
Capacity (gal):	500
Tank Type:	01
Tank Type Desc:	Steel/Carbon Steel/Iron
Test Method:	NN
Date Tested:	
Next Test:	
Close Date:	2016-02-03 00:00:00
Registered:	True
Modified By:	SJWALSH
Last Modified:	2017-04-14 14:30:47.863000000
Program No:	8-601746

**Material Information**

Material Code:	0022
Material Name:	waste oil/used oil
Percent:	100.00

**Equipment Information**

Equipment:	J00
Code Name:	None
Type:	Dispenser
Equipment:	L00
Code Name:	None
Type:	Piping Leak Detection
Equipment:	H00
Code Name:	None
Type:	Tank Leak Detection
Equipment:	C02
Code Name:	Underground/On-ground
Type:	Pipe Location
Equipment:	I00
Code Name:	None
Type:	Overfill
Equipment:	B00

<i>Map Key</i>	<i>Number of Records</i>	<i>Direction</i>	<i>Distance (mi/ft)</i>	<i>Elev/Diff (ft)</i>	<i>Site</i>	<i>DB</i>
<i>Code Name:</i>		None				
<i>Type:</i>		Tank External Protection				
<i>Equipment:</i>		F00				
<i>Code Name:</i>		None				
<i>Type:</i>		Pipe External Protection				
<i>Equipment:</i>		A00				
<i>Code Name:</i>		None				
<i>Type:</i>		Tank Internal Protection				
<i>Equipment:</i>		K00				
<i>Code Name:</i>		None				
<i>Type:</i>		Spill Prevention				
<i>Equipment:</i>		G00				
<i>Code Name:</i>		None				
<i>Type:</i>		Tank Secondary Containment				
<i>Equipment:</i>		E00				
<i>Code Name:</i>		None				
<i>Type:</i>		Piping Secondary Containment				
<i>Equipment:</i>		D01				
<i>Code Name:</i>		Steel/Carbon Steel/Iron				
<i>Type:</i>		Pipe Type				

**Tank Information**

**Tank ID:** 260494  
**Tank No:** 001  
**Tank Model:**  
**Pipe Model:**  
**Tank Location:** 5  
**Tank Location Desc:** Underground  
**Tank Status:** 3  
**Tank Status Desc:** Closed - Removed  
**Install Date:** 1961-09-21 00:00:00  
**Capacity (gal):** 500  
**Tank Type:** 01  
**Tank Type Desc:** Steel/Carbon Steel/Iron  
**Test Method:** NN  
**Date Tested:**  
**Next Test:**  
**Close Date:** 2016-02-03 00:00:00  
**Registered:** True  
**Modified By:** SJWALSH  
**Last Modified:** 2017-04-14 14:30:47.863000000  
**Program No:** 8-601746

**Material Information**

**Material Code:** 0008  
**Material Name:** diesel  
**Percent:** 100.00

**Equipment Information**

**Equipment:** J00  
**Code Name:** None  
**Type:** Dispenser  
  
**Equipment:** E00  
**Code Name:** None  
**Type:** Piping Secondary Containment



<b>Map Key</b>	<b>Number of Records</b>	<b>Direction</b>	<b>Distance (mi/ft)</b>	<b>Elev/Diff (ft)</b>	<b>Site</b>	<b>DB</b>
<b>Equipment:</b>		H00				
<b>Code Name:</b>		None				
<b>Type:</b>		Tank Leak Detection				
<b>Equipment:</b>		A00				
<b>Code Name:</b>		None				
<b>Type:</b>		Tank Internal Protection				
<b>Equipment:</b>		C02				
<b>Code Name:</b>		Underground/On-ground				
<b>Type:</b>		Pipe Location				
<b>Equipment:</b>		B00				
<b>Code Name:</b>		None				
<b>Type:</b>		Tank External Protection				
<b>Equipment:</b>		L00				
<b>Code Name:</b>		None				
<b>Type:</b>		Piping Leak Detection				
<b>Equipment:</b>		G00				
<b>Code Name:</b>		None				
<b>Type:</b>		Tank Secondary Containment				
<b>Equipment:</b>		F00				
<b>Code Name:</b>		None				
<b>Type:</b>		Pipe External Protection				
<b>Equipment:</b>		K00				
<b>Code Name:</b>		None				
<b>Type:</b>		Spill Prevention				
<b>Equipment:</b>		D01				
<b>Code Name:</b>		Steel/Carbon Steel/Iron				
<b>Type:</b>		Pipe Type				
<b>Equipment:</b>		I00				
<b>Code Name:</b>		None				
<b>Type:</b>		Overfill				

**Affiliation Information**

**Affiliation Type:** 07  
**Affiliation Name:** Mail Contact  
**Affiliation Sub Type:** NNN  
**Company:** CITY OF ROCHESTER - DIVISION OF ENVIRONMENTAL QUAL  
**Contact Title:**  
**Contact Name:** JANE MH FORBES  
**Address1:** 30 CHURCH STREET  
**Address2:** ROOM 300B  
**City:** ROCHESTER  
**State:** NY  
**Zipcode:** 14614  
**Country Code:** 001  
**Phone:** (585) 428-7892  
**Phone Ext:**  
**Email:** FORBESJ@CITYOFROCHESTER.GOV  
**Fax:**  
**Modified By:** MAPERSSO  
**Last Modified:** 2016-02-10 15:05:30.023000000

**Affiliation Information**

**Affiliation Type:** 04  
**Affiliation Name:** Facility Operator  
**Affiliation Sub Type:** NNN

Map Key	Number of Records	Direction	Distance (mi/ft)	Elev/Diff (ft)	Site	DB
---------	-------------------	-----------	------------------	----------------	------	----

**Company:** 32 WEBSTER AVENUE  
**Contact Title:**  
**Contact Name:** N/A - VACANT  
**Address1:**  
**Address2:**  
**City:**  
**State:** NN  
**Zipcode:**  
**Country Code:** 001  
**Phone:**  
**Phone Ext:**  
**Email:**  
**Fax:**  
**Modified By:** MAPERSSO  
**Last Modified:** 2016-02-10 15:05:30.027000000

**Affiliation Information**

**Affiliation Type:** 11  
**Affiliation Name:** Emergency Contact  
**Affiliation Sub Type:** NNN  
**Company:** CITY OF ROCHESTER  
**Contact Title:**  
**Contact Name:** JANE MH FORBES  
**Address1:**  
**Address2:**  
**City:**  
**State:** NN  
**Zipcode:**  
**Country Code:** 001  
**Phone:** (585) 428-7892  
**Phone Ext:**  
**Email:**  
**Fax:**  
**Modified By:** MAPERSSO  
**Last Modified:** 2016-02-10 15:05:30.030000000

**Affiliation Information**

**Affiliation Type:** 01  
**Affiliation Name:** Facility Owner  
**Affiliation Sub Type:** C01  
**Company:** CITY OF ROCHESTER  
**Contact Title:** ENVIRONMENTAL SPECIALIST  
**Contact Name:** JANE MH FORBES  
**Address1:** 30 CHURCH STREET, ROOM 300B  
**Address2:**  
**City:** ROCHESTER  
**State:** NY  
**Zipcode:** 14614  
**Country Code:** 001  
**Phone:** (585) 428-6855  
**Phone Ext:**  
**Email:**  
**Fax:**  
**Modified By:** MAPERSSO  
**Last Modified:** 2016-02-10 15:05:30.020000000

<a href="#">28</a>	1 of 2	W	0.17 / 918.97	498.43 / 9	CONRAIL GOODMAN & MAIN STREET ROCHESTER NY	NY SPILLS
--------------------	--------	---	---------------	------------	--	-----------

<b>Spill No:</b> 8911857	<b>Spill Date:</b> 1990-03-14 16:49:00
<b>Site ID:</b> 187829	<b>Rcvd Date:</b> 1990-03-14 16:53:00
<b>DER Facility ID:</b> 156947	<b>CAC Date:</b> 1990-03-15 00:00:00
<b>CID:</b>	<b>Insp Date:</b> 1990-03-15 00:00:00

Map Key	Number of Records	Direction	Distance (mi/ft)	Elev/Diff (ft)	Site	DB
---------	-------------------	-----------	------------------	----------------	------	----

<b>Program Type:</b>	ER	<b>Close Date:</b>	1990-03-15 00:00:00
<b>SWIS Code:</b>	2814	<b>Create Date:</b>	1990-03-16 00:00:00
<b>Contribute Factor:</b>	Traffic Accident	<b>Update Date:</b>	2011-05-31 11:38:41.987000000
<b>Water Body:</b>		<b>DEC Region:</b>	8
<b>Source:</b>	Railroad Car	<b>Lead DEC:</b>	PRMILLER
<b>Class:</b>	C3	<b>Reported by:</b>	Fire Department
<b>Meets Std:</b>	True	<b>Referred to:</b>	
<b>Penalty:</b>	False	<b>County:</b>	Monroe
<b>REM Phase:</b>	0	<b>Latitude:</b>	43.161679000
<b>After Hours:</b>	True	<b>Longitude:</b>	-77.583709000
<b>UST Trust:</b>	False		
<b>Caller Remark:</b>			

**DEC Remark:**

**Spiller Information**

<b>Spiller Name:</b>		<b>Spiller Zip:</b>	
<b>Spiller Company:</b>	CENTRAL TRANSPORT	<b>Spiller Country:</b>	001
<b>Spiller Address:</b>	1083 MT. READ BLVD	<b>Contact Name:</b>	
<b>Spiller City:</b>	ROCHESTER	<b>Contact Phone:</b>	
<b>Spiller State:</b>	NY	<b>Contact Ext:</b>	

<a href="#">28</a>	2 of 2	W	0.17 / 918.97	498.43 / 9	ROCHESTER STEEL TREATING EAST MAIN & GOODMAN STS ROCHESTER NY	NY SPILLS
--------------------	--------	---	---------------	------------	---	-----------

<b>Spill No:</b>	8589988	<b>Spill Date:</b>	1985-01-08 11:00:00
<b>Site ID:</b>	305114	<b>Rcvd Date:</b>	1985-01-08 11:00:00
<b>DER Facility ID:</b>	246466	<b>CAC Date:</b>	1986-06-01 00:00:00
<b>CID:</b>		<b>Insp Date:</b>	
<b>Program Type:</b>	ER	<b>Close Date:</b>	1986-06-01 00:00:00
<b>SWIS Code:</b>	2814	<b>Create Date:</b>	1990-02-07 00:00:00
<b>Contribute Factor:</b>	Unknown	<b>Update Date:</b>	2004-02-19 00:00:00
<b>Water Body:</b>	GROUND	<b>DEC Region:</b>	8
<b>Source:</b>	Unknown	<b>Lead DEC:</b>	BWFINSTE
<b>Class:</b>	B3	<b>Reported by:</b>	Other
<b>Meets Std:</b>	True	<b>Referred to:</b>	
<b>Penalty:</b>	False	<b>County:</b>	Monroe
<b>REM Phase:</b>	0	<b>Latitude:</b>	43.161516000
<b>After Hours:</b>	False	<b>Longitude:</b>	-77.586976000
<b>UST Trust:</b>	False		
<b>Caller Remark:</b>			

**DEC Remark:**

**Spiller Information**

<b>Spiller Name:</b>		<b>Spiller Zip:</b>	
<b>Spiller Company:</b>	ROCHESTER STEEL TREATING	<b>Spiller Country:</b>	001
<b>Spiller Address:</b>	EAST MAIN & GOODMAN STS	<b>Contact Name:</b>	
<b>Spiller City:</b>	ROCHESTER	<b>Contact Phone:</b>	
<b>Spiller State:</b>	ZZ	<b>Contact Ext:</b>	

**Material Information**

<b>OP Unit ID:</b>	897907	<b>Med Air:</b>	No
<b>OU:</b>	01	<b>Med Ind Air:</b>	No
<b>Material ID:</b>	480198	<b>Med GW:</b>	No
<b>Material Code:</b>	0163A	<b>Med SW:</b>	No
<b>Material Name:</b>	cyanides(soluble cyanide salts)	<b>Med DW:</b>	No
<b>CAS No:</b>	00057125	<b>Med Sewer:</b>	No
<b>Material Family:</b>	Hazardous Material	<b>Med Surf:</b>	No

Map Key	Number of Records	Direction	Distance (mi/ft)	Elev/Diff (ft)	Site	DB
Quantity:	.00				Med Subway:	No
Units:	G				Med Utility:	No
Recovered:	.00				Oxygenate:	
Med Soil:	Yes					

[29](#) 1 of 11 ESE 0.18 / 931.09 488.48 / -1 HILLSIDE FAMILY OF AGENCIES 1 MUSTARD ST ROCHESTER NY 14609 RCRA NON GEN

EPA Handler ID: NYD002205870  
Land Type Code: P  
Land Type Desc: Private  
Federal Waste Generator Code: N  
Gen Status Univ Code: N  
Gen Status Univ Desc: No Report  
Importer Activity: No  
Mixed Waste Generator: No  
Transporter Activity: No  
Transfer Facility: No  
Recycler Activity: No  
Onsite Burner Exemption: No  
Furnace Exemption: No  
Underground Inject Activity: No  
Receives Waste from Offsite: No  
TSD Type: ----  
TSD Activity: No  
Corrective Action Univ: No  
Action has been Imposed: No  
Action under 3004 (U)(V): No  
Institutional Control Indicator: N  
Used Oil Transporter:  
Used Oil Transfer Facility:  
Used Oil Processor:  
Used Oil Refiner:  
Used Oil Burner:  
Used Oil Market Burner:  
Used Oil Spec Marketer:  
Activity Location: NY  
County Code: NY055  
County Name: MONROE  
Contact Name: CHRISTINE L REEDHEAD  
Contact Phone No and Ext: 585-789-0287  
Contact Email: CREEDHEA@HILLSIDE.COM  
Contact Address: 410 , ATLANTIC AVE , ROCHESTER , NY, 14609 , US  
Mailing Address: 1183 , MONROE AVE , ROCHESTER , NY, 14620 , US

**Violation/Evaluation Summary**

**Note:** VIOLATION or UNDETERMINED: There are VIOLATION or UNDETERMINED details or records associated with this facility (EPA ID) in the Compliance Monitoring and Enforcement table dated Jan 24, 2018.

**Violation/Evaluation Details**

Evaluation ID:	001	Former Citation:	SR - 372.2(a)(8)(iii)(d)
Found Violation:	Y	Sched Compl Dt:	
Eval Start Date:	20040511	Enforcement ID:	001
Evaluation Agency:	S	Enforcement Agency:	S
Evaluation Type:	CEI	Enforce Action Dt:	20040601
Eval Resp Person:	NYMKL	Enforcement Type:	120
Eval Suborg:	R8	Enforce Type Desc:	WRITTEN INFORMAL
Citizen Complaint:	No	Enforce Resp Person:	NYMKL
Multimedia Inspect:	No	Enforce Suborg:	R8
Sampling Flag:	No	Enforce Actvty Loc:	NY
Not Subtitle C:	No	Docket No:	
Focus Area:		Attorney:	
Focus Area Desc:		Corr Act Component:	No

Map Key	Number of Records	Direction	Distance (mi/ft)	Elev/Diff (ft)	Site	DB
<b>Handler Actvty Loc:</b>	NY				<b>Appeal Init Dt:</b>	
<b>Handler Name:</b>	HILLSIDE FAMILY OF AGENCIES				<b>Appeal Resolved Dt:</b>	
<b>Region:</b>	02				<b>Disposition Status:</b>	
<b>State:</b>	NY				<b>Disp Status Dt:</b>	
<b>Land Type:</b>	P				<b>Disp Status Desc:</b>	
<b>Date of Request:</b>					<b>Lead Agency:</b>	
<b>Date Response Rcvd:</b>					<b>Expenditure Amount:</b>	
<b>Request Agency:</b>					<b>SEP Sched Comp Dt:</b>	
<b>Request Actvty Loc:</b>					<b>SEP Actual Comp Dt:</b>	
<b>Viol Activity Loc:</b>	NY				<b>SEP Defaulted Dt:</b>	
<b>Viol Determined:</b>	S				<b>SEP Type:</b>	
<b>Violation Type:</b>	262.A				<b>Prop Penalty Amt:</b>	
<b>Viol Determined Dt:</b>	20040511				<b>Final Monetary Amt:</b>	
<b>Rtrn to Compl Dt:</b>	20040611				<b>Paid Amount:</b>	
<b>Rtrn to Compl Qual:</b>	D				<b>Final Count:</b>	
<b>Viol Resp Agency:</b>	S				<b>Final Amount:</b>	
<b>Evaluation Type Description:</b>	COMPLIANCE EVALUATION INSPECTION ON-SITE					
<b>Violation Short Description:</b>	Generators - General					
<b>Respondent Name:</b>						
<b>SEP Type Description:</b>						

**Violation/Evaluation Details**

<b>Evaluation ID:</b>	001				<b>Former Citation:</b>	SR - 373-3.9(g)
<b>Found Violation:</b>	Y				<b>Sched Compl Dt:</b>	
<b>Eval Start Date:</b>	20040511				<b>Enforcement ID:</b>	001
<b>Evaluation Agency:</b>	S				<b>Enforcement Agency:</b>	S
<b>Evaluation Type:</b>	CEI				<b>Enforce Action Dt:</b>	20040601
<b>Eval Resp Person:</b>	NYMKL				<b>Enforcement Type:</b>	120
<b>Eval Suborg:</b>	R8				<b>Enforce Type Desc:</b>	WRITTEN INFORMAL
<b>Citizen Complaint:</b>	No				<b>Enforce Resp Person:</b>	NYMKL
<b>Multimedia Inspect:</b>	No				<b>Enforce Suborg:</b>	R8
<b>Sampling Flag:</b>	No				<b>Enforce Actvty Loc:</b>	NY
<b>Not Subtitle C:</b>	No				<b>Docket No:</b>	
<b>Focus Area:</b>					<b>Attorney:</b>	
<b>Focus Area Desc:</b>					<b>Corr Act Component:</b>	No
<b>Handler Actvty Loc:</b>	NY				<b>Appeal Init Dt:</b>	
<b>Handler Name:</b>	HILLSIDE FAMILY OF AGENCIES				<b>Appeal Resolved Dt:</b>	
<b>Region:</b>	02				<b>Disposition Status:</b>	
<b>State:</b>	NY				<b>Disp Status Dt:</b>	
<b>Land Type:</b>	P				<b>Disp Status Desc:</b>	
<b>Date of Request:</b>					<b>Lead Agency:</b>	
<b>Date Response Rcvd:</b>					<b>Expenditure Amount:</b>	
<b>Request Agency:</b>					<b>SEP Sched Comp Dt:</b>	
<b>Request Actvty Loc:</b>					<b>SEP Actual Comp Dt:</b>	
<b>Viol Activity Loc:</b>	NY				<b>SEP Defaulted Dt:</b>	
<b>Viol Determined:</b>	S				<b>SEP Type:</b>	
<b>Violation Type:</b>	262.A				<b>Prop Penalty Amt:</b>	
<b>Viol Determined Dt:</b>	20040511				<b>Final Monetary Amt:</b>	
<b>Rtrn to Compl Dt:</b>	20040611				<b>Paid Amount:</b>	
<b>Rtrn to Compl Qual:</b>	D				<b>Final Count:</b>	
<b>Viol Resp Agency:</b>	S				<b>Final Amount:</b>	
<b>Evaluation Type Description:</b>	COMPLIANCE EVALUATION INSPECTION ON-SITE					
<b>Violation Short Description:</b>	Generators - General					
<b>Respondent Name:</b>						
<b>SEP Type Description:</b>						

**Violation/Evaluation Details**

<b>Evaluation ID:</b>	002				<b>Former Citation:</b>	
<b>Found Violation:</b>	Y				<b>Sched Compl Dt:</b>	
<b>Eval Start Date:</b>	20081203				<b>Enforcement ID:</b>	001
<b>Evaluation Agency:</b>	S				<b>Enforcement Agency:</b>	S
<b>Evaluation Type:</b>	CEI				<b>Enforce Action Dt:</b>	20081224
<b>Eval Resp Person:</b>	NYDCL				<b>Enforcement Type:</b>	120
<b>Eval Suborg:</b>	R8				<b>Enforce Type Desc:</b>	WRITTEN INFORMAL
<b>Citizen Complaint:</b>	No				<b>Enforce Resp Person:</b>	NYDCL

Map Key	Number of Records	Direction	Distance (mi/ft)	Elev/Diff (ft)	Site	DB
<b>Multimedia Inspect:</b>	No				<b>Enforce Suborg:</b> R8	
<b>Sampling Flag:</b>	No				<b>Enforce Actvty Loc:</b> NY	
<b>Not Subtitle C:</b>	No				<b>Docket No:</b>	
<b>Focus Area:</b>					<b>Attorney:</b>	
<b>Focus Area Desc:</b>					<b>Corr Act Component:</b> No	
<b>Handler Actvty Loc:</b>	NY				<b>Appeal Init Dt:</b>	
<b>Handler Name:</b>	HILLSIDE FAMILY OF AGENCIES				<b>Appeal Resolved Dt:</b>	
<b>Region:</b>	02				<b>Disposition Status:</b> AS	
<b>State:</b>	NY				<b>Disp Status Dt:</b> 20090126	
<b>Land Type:</b>	P				<b>Disp Status Desc:</b> ACTION SATISFIED (CASE CLOSED)	
<b>Date of Request:</b>					<b>Lead Agency:</b>	
<b>Date Response Rcvd:</b>					<b>Expenditure Amount:</b>	
<b>Request Agency:</b>					<b>SEP Sched Comp Dt:</b>	
<b>Request Actvty Loc:</b>					<b>SEP Actual Comp Dt:</b>	
<b>Viol Activity Loc:</b>	NY				<b>SEP Defaulted Dt:</b>	
<b>Viol Determined:</b>	S				<b>SEP Type:</b>	
<b>Violation Type:</b>	265.1				<b>Prop Penalty Amt:</b>	
<b>Viol Determined Dt:</b>	20081203				<b>Final Monetary Amt:</b>	
<b>Rtrn to Compl Dt:</b>	20081211				<b>Paid Amount:</b>	
<b>Rtrn to Compl Qual:</b>	D				<b>Final Count:</b>	
<b>Viol Resp Agency:</b>	S				<b>Final Amount:</b>	
<b>Evaluation Type Description:</b>	COMPLIANCE EVALUATION INSPECTION ON-SITE					
<b>Violation Short Description:</b>	TSD IS-Container Use and Management					
<b>Respondent Name:</b>						
<b>SEP Type Description:</b>						

**Violation/Evaluation Details**

<b>Evaluation ID:</b>	001				<b>Former Citation:</b> SR - 372.2(a)(8)(iii)	
<b>Found Violation:</b>	Y				<b>Sched Compl Dt:</b>	
<b>Eval Start Date:</b>	20040511				<b>Enforcement ID:</b> 001	
<b>Evaluation Agency:</b>	S				<b>Enforcement Agency:</b> S	
<b>Evaluation Type:</b>	CEI				<b>Enforce Action Dt:</b> 20040601	
<b>Eval Resp Person:</b>	NYMKL				<b>Enforcement Type:</b> 120	
<b>Eval Suborg:</b>	R8				<b>Enforce Type Desc:</b> WRITTEN INFORMAL	
<b>Citizen Complaint:</b>	No				<b>Enforce Resp Person:</b> NYMKL	
<b>Multimedia Inspect:</b>	No				<b>Enforce Suborg:</b> R8	
<b>Sampling Flag:</b>	No				<b>Enforce Actvty Loc:</b> NY	
<b>Not Subtitle C:</b>	No				<b>Docket No:</b>	
<b>Focus Area:</b>					<b>Attorney:</b>	
<b>Focus Area Desc:</b>					<b>Corr Act Component:</b> No	
<b>Handler Actvty Loc:</b>	NY				<b>Appeal Init Dt:</b>	
<b>Handler Name:</b>	HILLSIDE FAMILY OF AGENCIES				<b>Appeal Resolved Dt:</b>	
<b>Region:</b>	02				<b>Disposition Status:</b>	
<b>State:</b>	NY				<b>Disp Status Dt:</b>	
<b>Land Type:</b>	P				<b>Disp Status Desc:</b>	
<b>Date of Request:</b>					<b>Lead Agency:</b>	
<b>Date Response Rcvd:</b>					<b>Expenditure Amount:</b>	
<b>Request Agency:</b>					<b>SEP Sched Comp Dt:</b>	
<b>Request Actvty Loc:</b>					<b>SEP Actual Comp Dt:</b>	
<b>Viol Activity Loc:</b>	NY				<b>SEP Defaulted Dt:</b>	
<b>Viol Determined:</b>	S				<b>SEP Type:</b>	
<b>Violation Type:</b>	262.A				<b>Prop Penalty Amt:</b>	
<b>Viol Determined Dt:</b>	20040511				<b>Final Monetary Amt:</b>	
<b>Rtrn to Compl Dt:</b>	20040611				<b>Paid Amount:</b>	
<b>Rtrn to Compl Qual:</b>	D				<b>Final Count:</b>	
<b>Viol Resp Agency:</b>	S				<b>Final Amount:</b>	
<b>Evaluation Type Description:</b>	COMPLIANCE EVALUATION INSPECTION ON-SITE					
<b>Violation Short Description:</b>	Generators - General					
<b>Respondent Name:</b>						
<b>SEP Type Description:</b>						

**Violation/Evaluation Details**

<b>Evaluation ID:</b>	002				<b>Former Citation:</b>	
<b>Found Violation:</b>	Y				<b>Sched Compl Dt:</b>	
<b>Eval Start Date:</b>	20081203				<b>Enforcement ID:</b> 001	

Map Key	Number of Records	Direction	Distance (mi/ft)	Elev/Diff (ft)	Site	DB
<b>Evaluation Agency:</b>	S				<b>Enforcement Agency:</b> S	
<b>Evaluation Type:</b>	CEI				<b>Enforce Action Dt:</b> 20081224	
<b>Eval Resp Person:</b>	NYDCL				<b>Enforcement Type:</b> 120	
<b>Eval Suborg:</b>	R8				<b>Enforce Type Desc:</b> WRITTEN INFORMAL	
<b>Citizen Complaint:</b>	No				<b>Enforce Resp Person:</b> NYDCL	
<b>Multimedia Inspect:</b>	No				<b>Enforce Suborg:</b> R8	
<b>Sampling Flag:</b>	No				<b>Enforce Actvty Loc:</b> NY	
<b>Not Subtitle C:</b>	No				<b>Docket No:</b>	
<b>Focus Area:</b>					<b>Attorney:</b>	
<b>Focus Area Desc:</b>					<b>Corr Act Component:</b> No	
<b>Handler Actvty Loc:</b>	NY				<b>Appeal Init Dt:</b>	
<b>Handler Name:</b>	HILLSIDE FAMILY OF AGENCIES				<b>Appeal Resolved Dt:</b>	
<b>Region:</b>	02				<b>Disposition Status:</b> AS	
<b>State:</b>	NY				<b>Disp Status Dt:</b> 20090126	
<b>Land Type:</b>	P				<b>Disp Status Desc:</b> ACTION SATISFIED (CASE CLOSED)	
<b>Date of Request:</b>					<b>Lead Agency:</b>	
<b>Date Response Rcvd:</b>					<b>Expenditure Amount:</b>	
<b>Request Agency:</b>					<b>SEP Sched Comp Dt:</b>	
<b>Request Actvty Loc:</b>					<b>SEP Actual Comp Dt:</b>	
<b>Viol Activity Loc:</b>	NY				<b>SEP Defaulted Dt:</b>	
<b>Viol Determined:</b>	S				<b>SEP Type:</b>	
<b>Violation Type:</b>	262.B				<b>Prop Penalty Amt:</b>	
<b>Viol Determined Dt:</b>	20081203				<b>Final Monetary Amt:</b>	
<b>Rtrn to Compl Dt:</b>	20081217				<b>Paid Amount:</b>	
<b>Rtrn to Compl Qual:</b>	D				<b>Final Count:</b>	
<b>Viol Resp Agency:</b>	S				<b>Final Amount:</b>	
<b>Evaluation Type Description:</b>		COMPLIANCE EVALUATION INSPECTION ON-SITE				
<b>Violation Short Description:</b>		Generators - Manifest				
<b>Respondent Name:</b>						
<b>SEP Type Description:</b>						

#### Violation/Evaluation Details

<b>Evaluation ID:</b>	002				<b>Former Citation:</b>	
<b>Found Violation:</b>	Y				<b>Sched Compl Dt:</b>	
<b>Eval Start Date:</b>	20081203				<b>Enforcement ID:</b> 001	
<b>Evaluation Agency:</b>	S				<b>Enforcement Agency:</b> S	
<b>Evaluation Type:</b>	CEI				<b>Enforce Action Dt:</b> 20081224	
<b>Eval Resp Person:</b>	NYDCL				<b>Enforcement Type:</b> 120	
<b>Eval Suborg:</b>	R8				<b>Enforce Type Desc:</b> WRITTEN INFORMAL	
<b>Citizen Complaint:</b>	No				<b>Enforce Resp Person:</b> NYDCL	
<b>Multimedia Inspect:</b>	No				<b>Enforce Suborg:</b> R8	
<b>Sampling Flag:</b>	No				<b>Enforce Actvty Loc:</b> NY	
<b>Not Subtitle C:</b>	No				<b>Docket No:</b>	
<b>Focus Area:</b>					<b>Attorney:</b>	
<b>Focus Area Desc:</b>					<b>Corr Act Component:</b> No	
<b>Handler Actvty Loc:</b>	NY				<b>Appeal Init Dt:</b>	
<b>Handler Name:</b>	HILLSIDE FAMILY OF AGENCIES				<b>Appeal Resolved Dt:</b>	
<b>Region:</b>	02				<b>Disposition Status:</b> AS	
<b>State:</b>	NY				<b>Disp Status Dt:</b> 20090126	
<b>Land Type:</b>	P				<b>Disp Status Desc:</b> ACTION SATISFIED (CASE CLOSED)	
<b>Date of Request:</b>					<b>Lead Agency:</b>	
<b>Date Response Rcvd:</b>					<b>Expenditure Amount:</b>	
<b>Request Agency:</b>					<b>SEP Sched Comp Dt:</b>	
<b>Request Actvty Loc:</b>					<b>SEP Actual Comp Dt:</b>	
<b>Viol Activity Loc:</b>	NY				<b>SEP Defaulted Dt:</b>	
<b>Viol Determined:</b>	S				<b>SEP Type:</b>	
<b>Violation Type:</b>	273.B				<b>Prop Penalty Amt:</b>	
<b>Viol Determined Dt:</b>	20081203				<b>Final Monetary Amt:</b>	
<b>Rtrn to Compl Dt:</b>	20081208				<b>Paid Amount:</b>	
<b>Rtrn to Compl Qual:</b>	D				<b>Final Count:</b>	
<b>Viol Resp Agency:</b>	S				<b>Final Amount:</b>	
<b>Evaluation Type Description:</b>		COMPLIANCE EVALUATION INSPECTION ON-SITE				
<b>Violation Short Description:</b>		Universal Waste - Small Quantity Handlers				
<b>Respondent Name:</b>						
<b>SEP Type Description:</b>						

Map Key	Number of Records	Direction	Distance (mi/ft)	Elev/Diff (ft)	Site	DB
---------	-------------------	-----------	------------------	----------------	------	----

**Violation/Evaluation Details**

<b>Evaluation ID:</b>	002	<b>Former Citation:</b>	
<b>Found Violation:</b>	Y	<b>Sched Compl Dt:</b>	
<b>Eval Start Date:</b>	20081203	<b>Enforcement ID:</b>	001
<b>Evaluation Agency:</b>	S	<b>Enforcement Agency:</b>	S
<b>Evaluation Type:</b>	CEI	<b>Enforce Action Dt:</b>	20081224
<b>Eval Resp Person:</b>	NYDCL	<b>Enforcement Type:</b>	120
<b>Eval Suborg:</b>	R8	<b>Enforce Type Desc:</b>	WRITTEN INFORMAL
<b>Citizen Complaint:</b>	No	<b>Enforce Resp Person:</b>	NYDCL
<b>Multimedia Inspect:</b>	No	<b>Enforce Suborg:</b>	R8
<b>Sampling Flag:</b>	No	<b>Enforce Actvty Loc:</b>	NY
<b>Not Subtitle C:</b>	No	<b>Docket No:</b>	
<b>Focus Area:</b>		<b>Attorney:</b>	
<b>Focus Area Desc:</b>		<b>Corr Act Component:</b>	No
<b>Handler Actvty Loc:</b>	NY	<b>Appeal Init Dt:</b>	
<b>Handler Name:</b>	HILLSIDE FAMILY OF AGENCIES	<b>Appeal Resolved Dt:</b>	
<b>Region:</b>	02	<b>Disposition Status:</b>	AS
<b>State:</b>	NY	<b>Disp Status Dt:</b>	20090126
<b>Land Type:</b>	P	<b>Disp Status Desc:</b>	ACTION SATISFIED (CASE CLOSED)
<b>Date of Request:</b>		<b>Lead Agency:</b>	
<b>Date Response Rcvd:</b>		<b>Expenditure Amount:</b>	
<b>Request Agency:</b>		<b>SEP Sched Comp Dt:</b>	
<b>Request Actvty Loc:</b>		<b>SEP Actual Comp Dt:</b>	
<b>Viol Activity Loc:</b>	NY	<b>SEP Defaulted Dt:</b>	
<b>Viol Determined:</b>	S	<b>SEP Type:</b>	
<b>Violation Type:</b>	262.C	<b>Prop Penalty Amt:</b>	
<b>Viol Determined Dt:</b>	20081203	<b>Final Monetary Amt:</b>	
<b>Rtrn to Compl Dt:</b>	20090122	<b>Paid Amount:</b>	
<b>Rtrn to Compl Qual:</b>	D	<b>Final Count:</b>	
<b>Viol Resp Agency:</b>	S	<b>Final Amount:</b>	
<b>Evaluation Type Description:</b>	COMPLIANCE EVALUATION INSPECTION ON-SITE		
<b>Violation Short Description:</b>	Generators - Pre-transport		
<b>Respondent Name:</b>			
<b>SEP Type Description:</b>			

**Violation/Evaluation Details**

<b>Evaluation ID:</b>	002	<b>Former Citation:</b>	
<b>Found Violation:</b>	Y	<b>Sched Compl Dt:</b>	
<b>Eval Start Date:</b>	20081203	<b>Enforcement ID:</b>	001
<b>Evaluation Agency:</b>	S	<b>Enforcement Agency:</b>	S
<b>Evaluation Type:</b>	CEI	<b>Enforce Action Dt:</b>	20081224
<b>Eval Resp Person:</b>	NYDCL	<b>Enforcement Type:</b>	120
<b>Eval Suborg:</b>	R8	<b>Enforce Type Desc:</b>	WRITTEN INFORMAL
<b>Citizen Complaint:</b>	No	<b>Enforce Resp Person:</b>	NYDCL
<b>Multimedia Inspect:</b>	No	<b>Enforce Suborg:</b>	R8
<b>Sampling Flag:</b>	No	<b>Enforce Actvty Loc:</b>	NY
<b>Not Subtitle C:</b>	No	<b>Docket No:</b>	
<b>Focus Area:</b>		<b>Attorney:</b>	
<b>Focus Area Desc:</b>		<b>Corr Act Component:</b>	No
<b>Handler Actvty Loc:</b>	NY	<b>Appeal Init Dt:</b>	
<b>Handler Name:</b>	HILLSIDE FAMILY OF AGENCIES	<b>Appeal Resolved Dt:</b>	
<b>Region:</b>	02	<b>Disposition Status:</b>	AS
<b>State:</b>	NY	<b>Disp Status Dt:</b>	20090126
<b>Land Type:</b>	P	<b>Disp Status Desc:</b>	ACTION SATISFIED (CASE CLOSED)
<b>Date of Request:</b>		<b>Lead Agency:</b>	
<b>Date Response Rcvd:</b>		<b>Expenditure Amount:</b>	
<b>Request Agency:</b>		<b>SEP Sched Comp Dt:</b>	
<b>Request Actvty Loc:</b>		<b>SEP Actual Comp Dt:</b>	
<b>Viol Activity Loc:</b>	NY	<b>SEP Defaulted Dt:</b>	
<b>Viol Determined:</b>	S	<b>SEP Type:</b>	
<b>Violation Type:</b>	XXS	<b>Prop Penalty Amt:</b>	
<b>Viol Determined Dt:</b>	20081203	<b>Final Monetary Amt:</b>	
<b>Rtrn to Compl Dt:</b>	20081222	<b>Paid Amount:</b>	
<b>Rtrn to Compl Qual:</b>	D	<b>Final Count:</b>	
<b>Viol Resp Agency:</b>	S	<b>Final Amount:</b>	



Map Key	Number of Records	Direction	Distance (mi/ft)	Elev/Diff (ft)	Site	DB
---------	-------------------	-----------	------------------	----------------	------	----

**Evaluation Type Description:** COMPLIANCE EVALUATION INSPECTION ON-SITE  
**Violation Short Description:** State Statute or Regulation  
**Respondent Name:**  
**SEP Type Description:**

**Violation/Evaluation Details**

<b>Evaluation ID:</b>	002	<b>Former Citation:</b>	
<b>Found Violation:</b>	Y	<b>Sched Compl Dt:</b>	
<b>Eval Start Date:</b>	20081203	<b>Enforcement ID:</b>	001
<b>Evaluation Agency:</b>	S	<b>Enforcement Agency:</b>	S
<b>Evaluation Type:</b>	CEI	<b>Enforce Action Dt:</b>	20081224
<b>Eval Resp Person:</b>	NYDCL	<b>Enforcement Type:</b>	120
<b>Eval Suborg:</b>	R8	<b>Enforce Type Desc:</b>	WRITTEN INFORMAL
<b>Citizen Complaint:</b>	No	<b>Enforce Resp Person:</b>	NYDCL
<b>Multimedia Inspect:</b>	No	<b>Enforce Suborg:</b>	R8
<b>Sampling Flag:</b>	No	<b>Enforce Actvty Loc:</b>	NY
<b>Not Subtitle C:</b>	No	<b>Docket No:</b>	
<b>Focus Area:</b>		<b>Attorney:</b>	
<b>Focus Area Desc:</b>		<b>Corr Act Component:</b>	No
<b>Handler Actvty Loc:</b>	NY	<b>Appeal Init Dt:</b>	
<b>Handler Name:</b>	HILLSIDE FAMILY OF AGENCIES	<b>Appeal Resolved Dt:</b>	
<b>Region:</b>	02	<b>Disposition Status:</b>	AS
<b>State:</b>	NY	<b>Disp Status Dt:</b>	20090126
<b>Land Type:</b>	P	<b>Disp Status Desc:</b>	ACTION SATISFIED (CASE CLOSED)
<b>Date of Request:</b>		<b>Lead Agency:</b>	
<b>Date Response Rcvd:</b>		<b>Expenditure Amount:</b>	
<b>Request Agency:</b>		<b>SEP Sched Comp Dt:</b>	
<b>Request Actvty Loc:</b>		<b>SEP Actual Comp Dt:</b>	
<b>Viol Activity Loc:</b>	NY	<b>SEP Defaulted Dt:</b>	
<b>Viol Determined:</b>	S	<b>SEP Type:</b>	
<b>Violation Type:</b>	262.C	<b>Prop Penalty Amt:</b>	
<b>Viol Determined Dt:</b>	20081203	<b>Final Monetary Amt:</b>	
<b>Rtrn to Compl Dt:</b>	20081203	<b>Paid Amount:</b>	
<b>Rtrn to Compl Qual:</b>	O	<b>Final Count:</b>	
<b>Viol Resp Agency:</b>	S	<b>Final Amount:</b>	
<b>Evaluation Type Description:</b>	COMPLIANCE EVALUATION INSPECTION ON-SITE		
<b>Violation Short Description:</b>	Generators - Pre-transport		
<b>Respondent Name:</b>			
<b>SEP Type Description:</b>			

**Handler Details**

<b>Source Type:</b>	R	<b>Used Oil Transporter:</b>	No
<b>Receive Date:</b>	20080211	<b>UO Transfer Fac:</b>	No
<b>Non Notifier:</b>		<b>Used Oil Processor:</b>	No
<b>Acknowledge Flag:</b>		<b>Used Oil Refiner:</b>	No
<b>Acknowledge Date:</b>		<b>Used Oil Burner:</b>	No
<b>Accessibility:</b>		<b>UO Market Burner:</b>	No
<b>Land Type:</b>	P	<b>UO Spec Marketer:</b>	No
<b>Fed Waste Gen Own:</b>	HQ	<b>Current Site Name:</b>	COLUMBIA ANALYTICAL SERVICES, INC.
<b>Fed Waste Gen Cd:</b>	2	<b>Location Street No:</b>	1
<b>Fed Waste Gen Desc:</b>	Small Quantity Generator	<b>Location Street 1:</b>	MUSTARD ST.
<b>ST Waste Gen Own:</b>	NY	<b>Location Street 2:</b>	SUITE 250
<b>State Waste Gen Cd:</b>	S	<b>Location City:</b>	ROCHESTER
<b>Short Term Gen:</b>	No	<b>Location State:</b>	NY
<b>Importer Activity:</b>	No	<b>Location Zip Code:</b>	14609-6925
<b>Mixed Waste Gen:</b>	No	<b>County Code:</b>	NY055
<b>Transporter:</b>	No	<b>State District:</b>	
<b>Transfer Facility:</b>	No	<b>Mailing Street No:</b>	1
<b>TSD Activity:</b>	No	<b>Mailing Street 1:</b>	MUSTARD ST
<b>Recycler Activity:</b>	No	<b>Mailing Street 2:</b>	
<b>Onsite Burn Exempt:</b>	No	<b>Mailing City:</b>	ROCHESTER
<b>Furnace Exemption:</b>	No	<b>Mailing State:</b>	NY
<b>Underground Inject:</b>	No	<b>Mailing Zip Code:</b>	14609
<b>Off Site Receipt:</b>	No	<b>Mailing Country:</b>	US
<b>Waste Dest Fac:</b>	No	<b>Contact First Name:</b>	MICHAEL

Map Key	Number of Records	Direction	Distance (mi/ft)	Elev/Diff (ft)	Site	DB
Subpart K College:					Contact Middle Initial:	K
Subpart K Hospital:					Contact Last Name:	PERRY
Subpart K Non Profit:					Contact Street No:	
Subpart K Withdraw:					Contact Street 1:	
Include Ntnl Rprt:	Y				Contact Street 2:	
Reporting Cycle:	2007				Contact City:	
LQHUUW:	No				Contact State:	
Trader Importer:					Contact Zip:	
Trader Exporter:					Contact Country:	
Slab Importer:					Contact Phone:	585-288-5380
Slab Exporter:					Contact Phone Ext:	
Current Record:	No				Contact Fax:	
Location Country:	US				Contact Email Addr:	MPERRY@ROCHESTER.CASTLE.COM
State District Owner:					Contact Title:	

#### Handler Details

Source Type:	I	Used Oil Transporter:	No
Receive Date:	20070101	UO Transfer Fac:	No
Non Notifier:		Used Oil Processor:	No
Acknowledge Flag:		Used Oil Refiner:	No
Acknowledge Date:		Used Oil Burner:	No
Accessibility:		UO Market Burner:	No
Land Type:	P	UO Spec Marketer:	No
Fed Waste Gen Own:	HQ	Current Site Name:	COLUMBIA ANALYTICAL SERVICES
Fed Waste Gen Cd:	2	Location Street No:	
Fed Waste Gen Desc:	Small Quantity Generator	Location Street 1:	MUSTARD ST STE 250
ST Waste Gen Own:	NY	Location Street 2:	
State Waste Gen Cd:	S	Location City:	ROCHESTER
Short Term Gen:	No	Location State:	NY
Importer Activity:	No	Location Zip Code:	14609
Mixed Waste Gen:	No	County Code:	NY055
Transporter:	No	State District:	NYSDEC R8
Transfer Facility:	No	Mailing Street No:	
TSD Activity:	No	Mailing Street 1:	MUSTARD ST STE 250
Recycler Activity:	No	Mailing Street 2:	
Onsite Burn Exempt:	No	Mailing City:	ROCHESTER
Furnace Exemption:	No	Mailing State:	NY
Underground Inject:	No	Mailing Zip Code:	14609
Off Site Receipt:	No	Mailing Country:	US
Waste Dest Fac:	No	Contact First Name:	MICHAEL
Subpart K College:		Contact Middle Initial:	K
Subpart K Hospital:		Contact Last Name:	PERRY
Subpart K Non Profit:		Contact Street No:	
Subpart K Withdraw:		Contact Street 1:	MUSTARD ST STE 250
Include Ntnl Rprt:		Contact Street 2:	
Reporting Cycle:		Contact City:	ROCHESTER
LQHUUW:	No	Contact State:	NY
Trader Importer:		Contact Zip:	14609
Trader Exporter:		Contact Country:	US
Slab Importer:		Contact Phone:	585-288-5380
Slab Exporter:		Contact Phone Ext:	129
Current Record:	No	Contact Fax:	
Location Country:	US	Contact Email Addr:	MPERRY@ROCHESTER.CASLAB.COM
State District Owner:	NY	Contact Title:	

#### Handler Details

Source Type:	T	Used Oil Transporter:	No
Receive Date:	20160915	UO Transfer Fac:	No
Non Notifier:		Used Oil Processor:	No
Acknowledge Flag:	A	Used Oil Refiner:	No
Acknowledge Date:		Used Oil Burner:	No
Accessibility:		UO Market Burner:	No
Land Type:	P	UO Spec Marketer:	No
Fed Waste Gen Own:	HQ	Current Site Name:	HILLSIDE FAMILY OF AGENCIES
Fed Waste Gen Cd:	2	Location Street No:	1

Map Key	Number of Records	Direction	Distance (mi/ft)	Elev/Diff (ft)	Site	DB
<b>Fed Waste Gen Desc:</b>	Small Quantity Generator				<b>Location Street 1:</b>	MUSTARD ST
<b>ST Waste Gen Own:</b>	NY				<b>Location Street 2:</b>	
<b>State Waste Gen Cd:</b>	S				<b>Location City:</b>	ROCHESTER
<b>Short Term Gen:</b>	Yes				<b>Location State:</b>	NY
<b>Importer Activity:</b>	No				<b>Location Zip Code:</b>	14609
<b>Mixed Waste Gen:</b>	No				<b>County Code:</b>	NY055
<b>Transporter:</b>	No				<b>State District:</b>	NYSDEC R8
<b>Transfer Facility:</b>	No				<b>Mailing Street No:</b>	1183
<b>TSD Activity:</b>	No				<b>Mailing Street 1:</b>	MONROE AVE
<b>Recycler Activity:</b>	No				<b>Mailing Street 2:</b>	
<b>Onsite Burn Exempt:</b>	No				<b>Mailing City:</b>	ROCHESTER
<b>Furnace Exemption:</b>	No				<b>Mailing State:</b>	NY
<b>Underground Inject:</b>	No				<b>Mailing Zip Code:</b>	14620
<b>Off Site Receipt:</b>	No				<b>Mailing Country:</b>	US
<b>Waste Dest Fac:</b>	No				<b>Contact First Name:</b>	CHRISTINE
<b>Subpart K College:</b>	No				<b>Contact Middle Initial:</b>	L
<b>Subpart K Hospital:</b>	No				<b>Contact Last Name:</b>	REEDHEAD
<b>Subpart K Non Profit:</b>	No				<b>Contact Street No:</b>	410
<b>Subpart K Withdraw:</b>	No				<b>Contact Street 1:</b>	ATLANTIC AVE
<b>Include Ntnl Rprt:</b>					<b>Contact Street 2:</b>	
<b>Reporting Cycle:</b>					<b>Contact City:</b>	ROCHESTER
<b>LQHUV:</b>	No				<b>Contact State:</b>	NY
<b>Trader Importer:</b>					<b>Contact Zip:</b>	14609
<b>Trader Exporter:</b>					<b>Contact Country:</b>	US
<b>Slab Importer:</b>					<b>Contact Phone:</b>	585-789-0287
<b>Slab Exporter:</b>					<b>Contact Phone Ext:</b>	
<b>Current Record:</b>	No				<b>Contact Fax:</b>	585-224-1090
<b>Location Country:</b>	US				<b>Contact Email Addr:</b>	CREEDHEA@HILLSIDE.COM
<b>State District Owner:</b>	NY				<b>Contact Title:</b>	ES OPS MANAGER

#### Handler Details

<b>Source Type:</b>	I	<b>Used Oil Transporter:</b>	No
<b>Receive Date:</b>	20170418	<b>UO Transfer Fac:</b>	No
<b>Non Notifier:</b>		<b>Used Oil Processor:</b>	No
<b>Acknowledge Flag:</b>		<b>Used Oil Refiner:</b>	No
<b>Acknowledge Date:</b>		<b>Used Oil Burner:</b>	No
<b>Accessibility:</b>		<b>UO Market Burner:</b>	No
<b>Land Type:</b>	P	<b>UO Spec Marketer:</b>	No
<b>Fed Waste Gen Own:</b>	HQ	<b>Current Site Name:</b>	HILLSIDE FAMILY OF AGENCIES
<b>Fed Waste Gen Cd:</b>	N	<b>Location Street No:</b>	1
<b>Fed Waste Gen Desc:</b>		<b>Location Street 1:</b>	MUSTARD ST
<b>ST Waste Gen Own:</b>	NY	<b>Location Street 2:</b>	
<b>State Waste Gen Cd:</b>	S	<b>Location City:</b>	ROCHESTER
<b>Short Term Gen:</b>	No	<b>Location State:</b>	NY
<b>Importer Activity:</b>	No	<b>Location Zip Code:</b>	14609
<b>Mixed Waste Gen:</b>	No	<b>County Code:</b>	NY055
<b>Transporter:</b>	No	<b>State District:</b>	NYSDEC R8
<b>Transfer Facility:</b>	No	<b>Mailing Street No:</b>	1183
<b>TSD Activity:</b>	No	<b>Mailing Street 1:</b>	MONROE AVE
<b>Recycler Activity:</b>	No	<b>Mailing Street 2:</b>	
<b>Onsite Burn Exempt:</b>	No	<b>Mailing City:</b>	ROCHESTER
<b>Furnace Exemption:</b>	No	<b>Mailing State:</b>	NY
<b>Underground Inject:</b>	No	<b>Mailing Zip Code:</b>	14620
<b>Off Site Receipt:</b>	No	<b>Mailing Country:</b>	US
<b>Waste Dest Fac:</b>	No	<b>Contact First Name:</b>	CHRISTINE
<b>Subpart K College:</b>	No	<b>Contact Middle Initial:</b>	L
<b>Subpart K Hospital:</b>	No	<b>Contact Last Name:</b>	REEDHEAD
<b>Subpart K Non Profit:</b>	No	<b>Contact Street No:</b>	410
<b>Subpart K Withdraw:</b>	No	<b>Contact Street 1:</b>	ATLANTIC AVE
<b>Include Ntnl Rprt:</b>		<b>Contact Street 2:</b>	
<b>Reporting Cycle:</b>		<b>Contact City:</b>	ROCHESTER
<b>LQHUV:</b>	No	<b>Contact State:</b>	NY
<b>Trader Importer:</b>	No	<b>Contact Zip:</b>	14609
<b>Trader Exporter:</b>	No	<b>Contact Country:</b>	US
<b>Slab Importer:</b>	No	<b>Contact Phone:</b>	585-789-0287
<b>Slab Exporter:</b>	No	<b>Contact Phone Ext:</b>	
<b>Current Record:</b>	Yes	<b>Contact Fax:</b>	585-224-1090

Map Key	Number of Records	Direction	Distance (mi/ft)	Elev/Diff (ft)	Site	DB
Location Country:	US				Contact Email Addr:	CREEDHEA@HILLSIDE.COM
State District Owner:	NY				Contact Title:	ES OPS MANAGER
<b>Handler Details</b>						
Source Type:	B				Used Oil Transporter:	No
Receive Date:	20100202				UO Transfer Fac:	No
Non Notifier:					Used Oil Processor:	No
Acknowledge Flag:					Used Oil Refiner:	No
Acknowledge Date:					Used Oil Burner:	No
Accessibility:					UO Market Burner:	No
Land Type:	P				UO Spec Marketer:	No
Fed Waste Gen Own:	HQ				Current Site Name:	COLUMBIA ANALYTICAL SERVICES INC.
Fed Waste Gen Cd:	1				Location Street No:	1
Fed Waste Gen Desc:	Large Quantity Generator				Location Street 1:	MUSTARD ST STE 250
ST Waste Gen Own:	NY				Location Street 2:	
State Waste Gen Cd:	S				Location City:	ROCHESTER
Short Term Gen:	No				Location State:	NY
Importer Activity:	No				Location Zip Code:	14609-6925
Mixed Waste Gen:	No				County Code:	NY055
Transporter:	No				State District:	
Transfer Facility:	No				Mailing Street No:	1
TSD Activity:	No				Mailing Street 1:	MUSTARD ST
Recycler Activity:	No				Mailing Street 2:	
Onsite Burn Exempt:	No				Mailing City:	ROCHESTER
Furnace Exemption:	No				Mailing State:	NY
Underground Inject:	No				Mailing Zip Code:	14609
Off Site Receipt:	No				Mailing Country:	US
Waste Dest Fac:	No				Contact First Name:	MICHAEL
Subpart K College:					Contact Middle Initial:	K
Subpart K Hospital:					Contact Last Name:	PERRY
Subpart K Non Profit:					Contact Street No:	
Subpart K Withdraw:					Contact Street 1:	
Include Ntnl Rprt:	Y				Contact Street 2:	
Reporting Cycle:	2009				Contact City:	
LQHUUW:	No				Contact State:	
Trader Importer:					Contact Zip:	
Trader Exporter:					Contact Country:	
Slab Importer:					Contact Phone:	585-288-5380
Slab Exporter:					Contact Phone Ext:	
Current Record:	No				Contact Fax:	
Location Country:	US				Contact Email Addr:	MPERRY@CASLAB.COM
State District Owner:					Contact Title:	

**Handler Details**

Source Type:	I				Used Oil Transporter:	No
Receive Date:	20060101				UO Transfer Fac:	No
Non Notifier:					Used Oil Processor:	No
Acknowledge Flag:					Used Oil Refiner:	No
Acknowledge Date:					Used Oil Burner:	No
Accessibility:					UO Market Burner:	No
Land Type:	P				UO Spec Marketer:	No
Fed Waste Gen Own:	HQ				Current Site Name:	COLUMBIA ANALYTICAL SERVICES
Fed Waste Gen Cd:	2				Location Street No:	
Fed Waste Gen Desc:	Small Quantity Generator				Location Street 1:	MUSTARD ST STE 250
ST Waste Gen Own:	NY				Location Street 2:	
State Waste Gen Cd:	S				Location City:	ROCHESTER
Short Term Gen:	No				Location State:	NY
Importer Activity:	No				Location Zip Code:	14609
Mixed Waste Gen:	No				County Code:	NY055
Transporter:	No				State District:	
Transfer Facility:	No				Mailing Street No:	
TSD Activity:	No				Mailing Street 1:	MUSTARD ST STE 250
Recycler Activity:	No				Mailing Street 2:	
Onsite Burn Exempt:	No				Mailing City:	ROCHESTER
Furnace Exemption:	No				Mailing State:	NY

Map Key	Number of Records	Direction	Distance (mi/ft)	Elev/Diff (ft)	Site	DB
<b>Underground Inject:</b>	No				<b>Mailing Zip Code:</b> 14609	
<b>Off Site Receipt:</b>	No				<b>Mailing Country:</b> US	
<b>Waste Dest Fac:</b>	No				<b>Contact First Name:</b> MICHAEL	
<b>Subpart K College:</b>					<b>Contact Middle Initial:</b> K	
<b>Subpart K Hospital:</b>					<b>Contact Last Name:</b> PERRY	
<b>Subpart K Non Profit:</b>					<b>Contact Street No:</b>	
<b>Subpart K Withdraw:</b>					<b>Contact Street 1:</b> MUSTARD ST STE 250	
<b>Include Ntnl Rprt:</b>					<b>Contact Street 2:</b>	
<b>Reporting Cycle:</b>					<b>Contact City:</b> ROCHESTER	
<b>LQHUU:</b>	No				<b>Contact State:</b> NY	
<b>Trader Importer:</b>					<b>Contact Zip:</b> 14609	
<b>Trader Exporter:</b>					<b>Contact Country:</b> US	
<b>Slab Importer:</b>					<b>Contact Phone:</b> 585-288-5380	
<b>Slab Exporter:</b>					<b>Contact Phone Ext:</b> 129	
<b>Current Record:</b>	No				<b>Contact Fax:</b>	
<b>Location Country:</b>	US				<b>Contact Email Addr:</b> MPERRY@ROCHESTER.CASLAB.COM	
<b>State District Owner:</b>					<b>Contact Title:</b>	

#### Handler Details

<b>Source Type:</b>	I				<b>Used Oil Transporter:</b> No	
<b>Receive Date:</b>	20110922				<b>UO Transfer Fac:</b> No	
<b>Non Notifier:</b>					<b>Used Oil Processor:</b> No	
<b>Acknowledge Flag:</b>					<b>Used Oil Refiner:</b> No	
<b>Acknowledge Date:</b>					<b>Used Oil Burner:</b> No	
<b>Accessibility:</b>					<b>UO Market Burner:</b> No	
<b>Land Type:</b>	P				<b>UO Spec Marketer:</b> No	
<b>Fed Waste Gen Own:</b>	HQ				<b>Current Site Name:</b> COLUMBIA ANALYTICAL SERVICES INC	
<b>Fed Waste Gen Cd:</b>	N				<b>Location Street No:</b> 1	
<b>Fed Waste Gen Desc:</b>					<b>Location Street 1:</b> MUSTARD ST STE 250	
<b>ST Waste Gen Own:</b>	NY				<b>Location Street 2:</b>	
<b>State Waste Gen Cd:</b>	S				<b>Location City:</b> ROCHESTER	
<b>Short Term Gen:</b>	No				<b>Location State:</b> NY	
<b>Importer Activity:</b>	No				<b>Location Zip Code:</b> 14609-6925	
<b>Mixed Waste Gen:</b>	No				<b>County Code:</b> NY055	
<b>Transporter:</b>	No				<b>State District:</b> NYSDEC R8	
<b>Transfer Facility:</b>	No				<b>Mailing Street No:</b> 1	
<b>TSD Activity:</b>	No				<b>Mailing Street 1:</b> MUSTARD ST	
<b>Recycler Activity:</b>	No				<b>Mailing Street 2:</b>	
<b>Onsite Burn Exempt:</b>	No				<b>Mailing City:</b> ROCHESTER	
<b>Furnace Exemption:</b>	No				<b>Mailing State:</b> NY	
<b>Underground Inject:</b>	No				<b>Mailing Zip Code:</b> 14609	
<b>Off Site Receipt:</b>	No				<b>Mailing Country:</b> US	
<b>Waste Dest Fac:</b>	No				<b>Contact First Name:</b> LISA	
<b>Subpart K College:</b>	No				<b>Contact Middle Initial:</b>	
<b>Subpart K Hospital:</b>	No				<b>Contact Last Name:</b> REYES	
<b>Subpart K Non Profit:</b>	No				<b>Contact Street No:</b> 1565	
<b>Subpart K Withdraw:</b>	No				<b>Contact Street 1:</b> JEFFERSON RD BLD 300 STE 360	
<b>Include Ntnl Rprt:</b>					<b>Contact Street 2:</b>	
<b>Reporting Cycle:</b>					<b>Contact City:</b> ROCHESTER	
<b>LQHUU:</b>	No				<b>Contact State:</b> NY	
<b>Trader Importer:</b>					<b>Contact Zip:</b> 14623	
<b>Trader Exporter:</b>					<b>Contact Country:</b> US	
<b>Slab Importer:</b>					<b>Contact Phone:</b> 585-288-5380	
<b>Slab Exporter:</b>					<b>Contact Phone Ext:</b>	
<b>Current Record:</b>	No				<b>Contact Fax:</b> 585-288-8475	
<b>Location Country:</b>	US				<b>Contact Email Addr:</b> WWW.CASLAB.COM	
<b>State District Owner:</b>	NY				<b>Contact Title:</b> COLUMBIA ANALYTICAL SVCS WASTE COORD	

#### Handler Details

<b>Source Type:</b>	N				<b>Used Oil Transporter:</b> No	
<b>Receive Date:</b>	19990224				<b>UO Transfer Fac:</b> No	
<b>Non Notifier:</b>					<b>Used Oil Processor:</b> No	
<b>Acknowledge Flag:</b>					<b>Used Oil Refiner:</b> No	
<b>Acknowledge Date:</b>	19990301				<b>Used Oil Burner:</b> No	

Map Key	Number of Records	Direction	Distance (mi/ft)	Elev/Diff (ft)	Site	DB
<b>Accessibility:</b>					<b>UO Market Burner:</b>	No
<b>Land Type:</b>					<b>UO Spec Marketer:</b>	No
<b>Fed Waste Gen Own:</b>	HQ				<b>Current Site Name:</b>	COLUMBIA ANALYTICAL SERVICES
<b>Fed Waste Gen Cd:</b>	2				<b>Location Street No:</b>	1
<b>Fed Waste Gen Desc:</b>	Small Quantity Generator				<b>Location Street 1:</b>	MUSTARD ST SUITE 250
<b>ST Waste Gen Own:</b>					<b>Location Street 2:</b>	
<b>State Waste Gen Cd:</b>					<b>Location City:</b>	ROCHESTER
<b>Short Term Gen:</b>	No				<b>Location State:</b>	NY
<b>Importer Activity:</b>	No				<b>Location Zip Code:</b>	14609
<b>Mixed Waste Gen:</b>	No				<b>County Code:</b>	NY055
<b>Transporter:</b>	No				<b>State District:</b>	NYSDEC R8
<b>Transfer Facility:</b>	No				<b>Mailing Street No:</b>	
<b>TSD Activity:</b>	No				<b>Mailing Street 1:</b>	PO BOX 90859
<b>Recycler Activity:</b>	No				<b>Mailing Street 2:</b>	
<b>Onsite Burn Exempt:</b>	No				<b>Mailing City:</b>	ROCHESTER
<b>Furnace Exemption:</b>	No				<b>Mailing State:</b>	NY
<b>Underground Inject:</b>	No				<b>Mailing Zip Code:</b>	14609
<b>Off Site Receipt:</b>	No				<b>Mailing Country:</b>	
<b>Waste Dest Fac:</b>	No				<b>Contact First Name:</b>	MICHAEL
<b>Subpart K College:</b>					<b>Contact Middle Initial:</b>	
<b>Subpart K Hospital:</b>					<b>Contact Last Name:</b>	PERRY
<b>Subpart K Non Profit:</b>					<b>Contact Street No:</b>	
<b>Subpart K Withdraw:</b>					<b>Contact Street 1:</b>	PO BOX 90859
<b>Include Ntnl Rprt:</b>					<b>Contact Street 2:</b>	
<b>Reporting Cycle:</b>					<b>Contact City:</b>	ROCHESTER
<b>LQHUUW:</b>	No				<b>Contact State:</b>	NY
<b>Trader Importer:</b>					<b>Contact Zip:</b>	14609
<b>Trader Exporter:</b>					<b>Contact Country:</b>	US
<b>Slab Importer:</b>					<b>Contact Phone:</b>	716-288-5380
<b>Slab Exporter:</b>					<b>Contact Phone Ext:</b>	
<b>Current Record:</b>	No				<b>Contact Fax:</b>	
<b>Location Country:</b>	US				<b>Contact Email Addr:</b>	
<b>State District Owner:</b>	NY				<b>Contact Title:</b>	

#### Handler Details

<b>Source Type:</b>	R				<b>Used Oil Transporter:</b>	No
<b>Receive Date:</b>	20040122				<b>UO Transfer Fac:</b>	No
<b>Non Notifier:</b>					<b>Used Oil Processor:</b>	No
<b>Acknowledge Flag:</b>					<b>Used Oil Refiner:</b>	No
<b>Acknowledge Date:</b>					<b>Used Oil Burner:</b>	No
<b>Accessibility:</b>					<b>UO Market Burner:</b>	No
<b>Land Type:</b>	P				<b>UO Spec Marketer:</b>	No
<b>Fed Waste Gen Own:</b>	HQ				<b>Current Site Name:</b>	COLUMBIA ANALYTICAL SERVICES
<b>Fed Waste Gen Cd:</b>	2				<b>Location Street No:</b>	
<b>Fed Waste Gen Desc:</b>	Small Quantity Generator				<b>Location Street 1:</b>	MUSTARD ST STE 250
<b>ST Waste Gen Own:</b>	NY				<b>Location Street 2:</b>	
<b>State Waste Gen Cd:</b>	S				<b>Location City:</b>	ROCHESTER
<b>Short Term Gen:</b>	No				<b>Location State:</b>	NY
<b>Importer Activity:</b>	No				<b>Location Zip Code:</b>	14609
<b>Mixed Waste Gen:</b>	No				<b>County Code:</b>	NY055
<b>Transporter:</b>	No				<b>State District:</b>	
<b>Transfer Facility:</b>	No				<b>Mailing Street No:</b>	
<b>TSD Activity:</b>	No				<b>Mailing Street 1:</b>	MUSTARD ST STE 250
<b>Recycler Activity:</b>	No				<b>Mailing Street 2:</b>	
<b>Onsite Burn Exempt:</b>	No				<b>Mailing City:</b>	ROCHESTER
<b>Furnace Exemption:</b>	No				<b>Mailing State:</b>	NY
<b>Underground Inject:</b>	No				<b>Mailing Zip Code:</b>	14609
<b>Off Site Receipt:</b>	No				<b>Mailing Country:</b>	US
<b>Waste Dest Fac:</b>	No				<b>Contact First Name:</b>	MICHAEL
<b>Subpart K College:</b>					<b>Contact Middle Initial:</b>	K
<b>Subpart K Hospital:</b>					<b>Contact Last Name:</b>	PERRY
<b>Subpart K Non Profit:</b>					<b>Contact Street No:</b>	
<b>Subpart K Withdraw:</b>					<b>Contact Street 1:</b>	
<b>Include Ntnl Rprt:</b>	Y				<b>Contact Street 2:</b>	
<b>Reporting Cycle:</b>	2003				<b>Contact City:</b>	
<b>LQHUUW:</b>	No				<b>Contact State:</b>	
<b>Trader Importer:</b>					<b>Contact Zip:</b>	

Map Key	Number of Records	Direction	Distance (mi/ft)	Elev/Diff (ft)	Site	DB
<b>Trader Exporter:</b>				<b>Contact Country:</b>		
<b>Slab Importer:</b>				<b>Contact Phone:</b> 585-288-5380		
<b>Slab Exporter:</b>				<b>Contact Phone Ext:</b> 129		
<b>Current Record:</b> No				<b>Contact Fax:</b>		
<b>Location Country:</b> US				<b>Contact Email Addr:</b> MPERRY@ROCHESTER.CASLAB.COM		
<b>State District Owner:</b>				<b>Contact Title:</b>		

**Hazardous Waste Details**

<b>Haz Waste Cd Owner:</b> HQ	<b>Source Type:</b> I
<b>Haz Waste Cd:</b> F002	<b>Code Type:</b> F
<b>BR Waste Code Active Status:</b> Yes	
<b>Waste Code Active Status:</b> Yes	
<b>Waste Code Description:</b> THE FOLLOWING SPENT HALOGENATED SOLVENTS: TETRACHLOROETHYLENE, METHYLENE CHLORIDE, TRICHLOROETHYLENE, 1,1,1-TRICHLOROETHANE, CHLOROBENZENE, 1,1,2-TRICHLORO-1,2,2-TRIFLUOROETHANE, ORTHO-DICHLOROBENZENE, TRICHLOROFLUOROMETHANE, AND 1,1,2, TRICHLOROETHANE; ALL SPENT SOLVENT MIXTURES/BLENDS CONTAINING, BEFORE USE, A TOTAL OF TEN PERCENT OR MORE (BY VOLUME) OF ONE OR MORE OF THE ABOVE HALOGENATED SOLVENTS OR THOSE SOLVENTS LISTED IN F001, F004, AND F005; AND STILL BOTTOMS FROM THE RECOVERY OF THESE SPENT SOLVENTS AND SPENT SOLVENT MIXTURES.	

<b>Haz Waste Cd Owner:</b> HQ	<b>Source Type:</b> N
<b>Haz Waste Cd:</b> D009	<b>Code Type:</b> D
<b>BR Waste Code Active Status:</b> Yes	
<b>Waste Code Active Status:</b> Yes	
<b>Waste Code Description:</b> MERCURY	

<b>Haz Waste Cd Owner:</b> HQ	<b>Source Type:</b> R
<b>Haz Waste Cd:</b> D007	<b>Code Type:</b> D
<b>BR Waste Code Active Status:</b> Yes	
<b>Waste Code Active Status:</b> Yes	
<b>Waste Code Description:</b> CHROMIUM	

<b>Haz Waste Cd Owner:</b> HQ	<b>Source Type:</b> N
<b>Haz Waste Cd:</b> D000	<b>Code Type:</b> D
<b>BR Waste Code Active Status:</b> No	
<b>Waste Code Active Status:</b> No	
<b>Waste Code Description:</b> DESCRIPTION	

<b>Haz Waste Cd Owner:</b> HQ	<b>Source Type:</b> N
<b>Haz Waste Cd:</b> D002	<b>Code Type:</b> D
<b>BR Waste Code Active Status:</b> Yes	
<b>Waste Code Active Status:</b> Yes	
<b>Waste Code Description:</b> CORROSIVE WASTE	

<b>Haz Waste Cd Owner:</b> HQ	<b>Source Type:</b> N
<b>Haz Waste Cd:</b> D007	<b>Code Type:</b> D
<b>BR Waste Code Active Status:</b> Yes	
<b>Waste Code Active Status:</b> Yes	
<b>Waste Code Description:</b> CHROMIUM	

<b>Haz Waste Cd Owner:</b> HQ	<b>Source Type:</b> R
<b>Haz Waste Cd:</b> D009	<b>Code Type:</b> D
<b>BR Waste Code Active Status:</b> Yes	
<b>Waste Code Active Status:</b> Yes	
<b>Waste Code Description:</b> MERCURY	

<b>Haz Waste Cd Owner:</b> HQ	<b>Source Type:</b> R
<b>Haz Waste Cd:</b> F002	<b>Code Type:</b> F
<b>BR Waste Code Active Status:</b> Yes	
<b>Waste Code Active Status:</b> Yes	
<b>Waste Code Description:</b> THE FOLLOWING SPENT HALOGENATED SOLVENTS: TETRACHLOROETHYLENE, METHYLENE CHLORIDE, TRICHLOROETHYLENE, 1,1,1-TRICHLOROETHANE, CHLOROBENZENE, 1,1,2-TRICHLORO-1,2,2-TRIFLUOROETHANE, ORTHO-DICHLOROBENZENE, TRICHLOROFLUOROMETHANE, AND 1,1,2, TRICHLOROETHANE; ALL SPENT SOLVENT MIXTURES/BLENDS CONTAINING, BEFORE USE, A TOTAL OF TEN PERCENT OR MORE (BY VOLUME) OF ONE OR MORE OF THE ABOVE HALOGENATED SOLVENTS OR THOSE SOLVENTS LISTED IN F001, F004, AND F005; AND STILL BOTTOMS FROM THE RECOVERY OF THESE SPENT SOLVENTS AND SPENT SOLVENT MIXTURES.	

Map Key	Number of Records	Direction	Distance (mi/ft)	Elev/Diff (ft)	Site	DB
<b>Haz Waste Cd Owner:</b>	HQ				<b>Source Type:</b>	R
<b>Haz Waste Cd:</b>	F003				<b>Code Type:</b>	F
<b>BR Waste Code Active Status:</b>	Yes					
<b>Waste Code Active Status:</b>	Yes					
<b>Waste Code Description:</b>	THE FOLLOWING SPENT NONHALOGENATED SOLVENTS: XYLENE, ACETONE, ETHYL ACETATE, ETHYL BENZENE, ETHYL ETHER, METHYL ISOBUTYL KETONE, N-BUTYL ALCOHOL, CYCLOHEXANONE, AND METHANOL; ALL SPENT SOLVENT MIXTURES/BLENDS CONTAINING, BEFORE USE, ONLY THE ABOVE SPENT NONHALOGENATED SOLVENTS; AND ALL SPENT SOLVENT MIXTURES/BLENDS CONTAINING, BEFORE USE, ONE OR MORE OF THE ABOVE NONHALOGENATED SOLVENTS, AND A TOTAL OF TEN PERCENT OR MORE (BY VOLUME) OF ONE OR MORE OF THOSE SOLVENTS LISTED IN F001, F002, F004, AND F005; AND STILL BOTTOMS FROM THE RECOVERY OF THESE SPENT SOLVENTS AND SPENT SOLVENT MIXTURES.					
<b>Haz Waste Cd Owner:</b>	HQ				<b>Source Type:</b>	B
<b>Haz Waste Cd:</b>	F002				<b>Code Type:</b>	F
<b>BR Waste Code Active Status:</b>	Yes					
<b>Waste Code Active Status:</b>	Yes					
<b>Waste Code Description:</b>	THE FOLLOWING SPENT HALOGENATED SOLVENTS: TETRACHLOROETHYLENE, METHYLENE CHLORIDE, TRICHLOROETHYLENE, 1,1,1-TRICHLOROETHANE, CHLORO BENZENE, 1,1,2-TRICHLORO-1,2,2-TRIFLUOROETHANE, ORTHO-DICHLOROBENZENE, TRICHLOROFLUOROMETHANE, AND 1,1,2, TRICHLOROETHANE; ALL SPENT SOLVENT MIXTURES/BLENDS CONTAINING, BEFORE USE, A TOTAL OF TEN PERCENT OR MORE (BY VOLUME) OF ONE OR MORE OF THE ABOVE HALOGENATED SOLVENTS OR THOSE SOLVENTS LISTED IN F001, F004, AND F005; AND STILL BOTTOMS FROM THE RECOVERY OF THESE SPENT SOLVENTS AND SPENT SOLVENT MIXTURES.					
<b>Haz Waste Cd Owner:</b>	HQ				<b>Source Type:</b>	I
<b>Haz Waste Cd:</b>	D004				<b>Code Type:</b>	D
<b>BR Waste Code Active Status:</b>	Yes					
<b>Waste Code Active Status:</b>	Yes					
<b>Waste Code Description:</b>	ARSENIC					
<b>Haz Waste Cd Owner:</b>	HQ				<b>Source Type:</b>	N
<b>Haz Waste Cd:</b>	D011				<b>Code Type:</b>	D
<b>BR Waste Code Active Status:</b>	Yes					
<b>Waste Code Active Status:</b>	Yes					
<b>Waste Code Description:</b>	SILVER					
<b>Haz Waste Cd Owner:</b>	HQ				<b>Source Type:</b>	N
<b>Haz Waste Cd:</b>	F002				<b>Code Type:</b>	F
<b>BR Waste Code Active Status:</b>	Yes					
<b>Waste Code Active Status:</b>	Yes					
<b>Waste Code Description:</b>	THE FOLLOWING SPENT HALOGENATED SOLVENTS: TETRACHLOROETHYLENE, METHYLENE CHLORIDE, TRICHLOROETHYLENE, 1,1,1-TRICHLOROETHANE, CHLORO BENZENE, 1,1,2-TRICHLORO-1,2,2-TRIFLUOROETHANE, ORTHO-DICHLOROBENZENE, TRICHLOROFLUOROMETHANE, AND 1,1,2, TRICHLOROETHANE; ALL SPENT SOLVENT MIXTURES/BLENDS CONTAINING, BEFORE USE, A TOTAL OF TEN PERCENT OR MORE (BY VOLUME) OF ONE OR MORE OF THE ABOVE HALOGENATED SOLVENTS OR THOSE SOLVENTS LISTED IN F001, F004, AND F005; AND STILL BOTTOMS FROM THE RECOVERY OF THESE SPENT SOLVENTS AND SPENT SOLVENT MIXTURES.					
<b>Haz Waste Cd Owner:</b>	HQ				<b>Source Type:</b>	R
<b>Haz Waste Cd:</b>	D001				<b>Code Type:</b>	D
<b>BR Waste Code Active Status:</b>	Yes					
<b>Waste Code Active Status:</b>	Yes					
<b>Waste Code Description:</b>	IGNITABLE WASTE					
<b>Haz Waste Cd Owner:</b>	NY				<b>Source Type:</b>	R
<b>Haz Waste Cd:</b>	B007				<b>Code Type:</b>	X
<b>BR Waste Code Active Status:</b>	Yes					
<b>Waste Code Active Status:</b>	Yes					
<b>Waste Code Description:</b>						
<b>Haz Waste Cd Owner:</b>	HQ				<b>Source Type:</b>	R
<b>Haz Waste Cd:</b>	LABP				<b>Code Type:</b>	P
<b>BR Waste Code Active Status:</b>	Yes					
<b>Waste Code Active Status:</b>	Yes					
<b>Waste Code Description:</b>	LAB PACK					
<b>Haz Waste Cd Owner:</b>	HQ				<b>Source Type:</b>	B
<b>Haz Waste Cd:</b>	D002				<b>Code Type:</b>	D



<b>Map Key</b>	<b>Number of Records</b>	<b>Direction</b>	<b>Distance (mi/ft)</b>	<b>Elev/Diff (ft)</b>	<b>Site</b>	<b>DB</b>
<b>BR Waste Code Active Status:</b>		Yes				
<b>Waste Code Active Status:</b>		Yes				
<b>Waste Code Description:</b>		CORROSIVE WASTE				
<b>Haz Waste Cd Owner:</b>	HQ				<b>Source Type:</b>	B
<b>Haz Waste Cd:</b>	D009				<b>Code Type:</b>	D
<b>BR Waste Code Active Status:</b>		Yes				
<b>Waste Code Active Status:</b>		Yes				
<b>Waste Code Description:</b>		MERCURY				
<b>Haz Waste Cd Owner:</b>	HQ				<b>Source Type:</b>	I
<b>Haz Waste Cd:</b>	D007				<b>Code Type:</b>	D
<b>BR Waste Code Active Status:</b>		Yes				
<b>Waste Code Active Status:</b>		Yes				
<b>Waste Code Description:</b>		CHROMIUM				
<b>Haz Waste Cd Owner:</b>	HQ				<b>Source Type:</b>	N
<b>Haz Waste Cd:</b>	D001				<b>Code Type:</b>	D
<b>BR Waste Code Active Status:</b>		Yes				
<b>Waste Code Active Status:</b>		Yes				
<b>Waste Code Description:</b>		IGNITABLE WASTE				
<b>Haz Waste Cd Owner:</b>	HQ				<b>Source Type:</b>	N
<b>Haz Waste Cd:</b>	U129				<b>Code Type:</b>	U
<b>BR Waste Code Active Status:</b>		Yes				
<b>Waste Code Active Status:</b>		Yes				
<b>Waste Code Description:</b>		CYCLOHEXANE, 1,2,3,4,5,6-HEXACHLORO-, (1ALPHA, 2ALPHA, 3BETA, 4ALPHA, 5ALPHA, 6BETA)- (OR) LINDANE				
<b>Haz Waste Cd Owner:</b>	HQ				<b>Source Type:</b>	B
<b>Haz Waste Cd:</b>	D004				<b>Code Type:</b>	D
<b>BR Waste Code Active Status:</b>		Yes				
<b>Waste Code Active Status:</b>		Yes				
<b>Waste Code Description:</b>		ARSENIC				
<b>Haz Waste Cd Owner:</b>	HQ				<b>Source Type:</b>	I
<b>Haz Waste Cd:</b>	D001				<b>Code Type:</b>	D
<b>BR Waste Code Active Status:</b>		Yes				
<b>Waste Code Active Status:</b>		Yes				
<b>Waste Code Description:</b>		IGNITABLE WASTE				
<b>Haz Waste Cd Owner:</b>	HQ				<b>Source Type:</b>	R
<b>Haz Waste Cd:</b>	P098				<b>Code Type:</b>	P
<b>BR Waste Code Active Status:</b>		Yes				
<b>Waste Code Active Status:</b>		Yes				
<b>Waste Code Description:</b>		POTASSIUM CYANIDE (OR) POTASSIUM CYANIDE K(CN)				
<b>Haz Waste Cd Owner:</b>	HQ				<b>Source Type:</b>	T
<b>Haz Waste Cd:</b>	D002				<b>Code Type:</b>	D
<b>BR Waste Code Active Status:</b>		Yes				
<b>Waste Code Active Status:</b>		Yes				
<b>Waste Code Description:</b>		CORROSIVE WASTE				
<b>Haz Waste Cd Owner:</b>	HQ				<b>Source Type:</b>	B
<b>Haz Waste Cd:</b>	D007				<b>Code Type:</b>	D
<b>BR Waste Code Active Status:</b>		Yes				
<b>Waste Code Active Status:</b>		Yes				
<b>Waste Code Description:</b>		CHROMIUM				
<b>Haz Waste Cd Owner:</b>	HQ				<b>Source Type:</b>	I
<b>Haz Waste Cd:</b>	D002				<b>Code Type:</b>	D
<b>BR Waste Code Active Status:</b>		Yes				
<b>Waste Code Active Status:</b>		Yes				
<b>Waste Code Description:</b>		CORROSIVE WASTE				
<b>Haz Waste Cd Owner:</b>	HQ				<b>Source Type:</b>	N
<b>Haz Waste Cd:</b>	D003				<b>Code Type:</b>	D
<b>BR Waste Code Active Status:</b>		Yes				
<b>Waste Code Active Status:</b>		Yes				

Map Key	Number of Records	Direction	Distance (mi/ft)	Elev/Diff (ft)	Site	DB
<b>Waste Code Description:</b>		REACTIVE WASTE				
<b>Haz Waste Cd Owner:</b>	HQ				<b>Source Type:</b>	R
<b>Haz Waste Cd:</b>	D004				<b>Code Type:</b>	D
<b>BR Waste Code Active Status:</b>	Yes					
<b>Waste Code Active Status:</b>	Yes					
<b>Waste Code Description:</b>	ARSENIC					
<b>Haz Waste Cd Owner:</b>	HQ				<b>Source Type:</b>	B
<b>Haz Waste Cd:</b>	D001				<b>Code Type:</b>	D
<b>BR Waste Code Active Status:</b>	Yes					
<b>Waste Code Active Status:</b>	Yes					
<b>Waste Code Description:</b>	IGNITABLE WASTE					
<b>Haz Waste Cd Owner:</b>	HQ				<b>Source Type:</b>	I
<b>Haz Waste Cd:</b>	D009				<b>Code Type:</b>	D
<b>BR Waste Code Active Status:</b>	Yes					
<b>Waste Code Active Status:</b>	Yes					
<b>Waste Code Description:</b>	MERCURY					
<b>Haz Waste Cd Owner:</b>	HQ				<b>Source Type:</b>	N
<b>Haz Waste Cd:</b>	U070				<b>Code Type:</b>	U
<b>BR Waste Code Active Status:</b>	Yes					
<b>Waste Code Active Status:</b>	Yes					
<b>Waste Code Description:</b>	BENZENE, 1,2-DICHLORO- (OR) O-DICHLOROBENZENE					
<b>Haz Waste Cd Owner:</b>	HQ				<b>Source Type:</b>	N
<b>Haz Waste Cd:</b>	U196				<b>Code Type:</b>	U
<b>BR Waste Code Active Status:</b>	Yes					
<b>Waste Code Active Status:</b>	Yes					
<b>Waste Code Description:</b>	PYRIDINE					
<b>Haz Waste Cd Owner:</b>	HQ				<b>Source Type:</b>	R
<b>Haz Waste Cd:</b>	D002				<b>Code Type:</b>	D
<b>BR Waste Code Active Status:</b>	Yes					
<b>Waste Code Active Status:</b>	Yes					
<b>Waste Code Description:</b>	CORROSIVE WASTE					
<b>NAICS Details</b>						
<b>Source Type:</b>	I				<b>NAICS Active Status:</b>	Yes
<b>NAICS Cd Owner:</b>	HQ				<b>NAICS Cycle:</b>	2002
<b>NAICS Code:</b>	334513					
<b>NAICS Description:</b>	INSTRUMENTS AND RELATED PRODUCTS MANUFACTURING FOR MEASURING, DISPLAYING, AND CONTROLLING INDUSTRIAL PROCESS VARIABLES					
<b>Source Type:</b>	R				<b>NAICS Active Status:</b>	Yes
<b>NAICS Cd Owner:</b>	HQ				<b>NAICS Cycle:</b>	2002
<b>NAICS Code:</b>	54138					
<b>NAICS Description:</b>	TESTING LABORATORIES					
<b>Source Type:</b>	B				<b>NAICS Active Status:</b>	Yes
<b>NAICS Cd Owner:</b>	HQ				<b>NAICS Cycle:</b>	2002
<b>NAICS Code:</b>	334513					
<b>NAICS Description:</b>	INSTRUMENTS AND RELATED PRODUCTS MANUFACTURING FOR MEASURING, DISPLAYING, AND CONTROLLING INDUSTRIAL PROCESS VARIABLES					
<b>Source Type:</b>	I				<b>NAICS Active Status:</b>	Yes
<b>NAICS Cd Owner:</b>	HQ				<b>NAICS Cycle:</b>	2002
<b>NAICS Code:</b>	54138					
<b>NAICS Description:</b>	TESTING LABORATORIES					
<b>Source Type:</b>	I				<b>NAICS Active Status:</b>	Yes
<b>NAICS Cd Owner:</b>	HQ				<b>NAICS Cycle:</b>	2012
<b>NAICS Code:</b>	624110					
<b>NAICS Description:</b>	CHILD AND YOUTH SERVICES					
<b>Source Type:</b>	T				<b>NAICS Active Status:</b>	Yes

<i>Map Key</i>	<i>Number of Records</i>	<i>Direction</i>	<i>Distance (mi/ft)</i>	<i>Elev/Diff (ft)</i>	<i>Site</i>	<i>DB</i>
<b>NAICS Cd Owner:</b>	HQ				<b>NAICS Cycle:</b>	2012
<b>NAICS Code:</b>	624110					
<b>NAICS Description:</b>		CHILD AND YOUTH SERVICES				
<b><u>Owner/Operator Details</u></b>						
<b>Owner/Operator Ind:</b>	CP				<b>Country:</b>	US
<b>Name:</b>	ALSIGEL CORP				<b>Zip Code:</b>	14620
<b>Street No:</b>					<b>Phone:</b>	
<b>Street 1:</b>	ELMWOOD AVE				<b>Type:</b>	P
<b>Street 2:</b>					<b>Date Became Current:</b>	19960401
<b>City:</b>	ROCHESTER				<b>Date Ended Current:</b>	
<b>State:</b>	NY					
<b>Source Type:</b>		I				
<b>Owner/Operator Ind:</b>	CO				<b>Country:</b>	US
<b>Name:</b>	HILLSIDE FAMILY OF AGENCIES				<b>Zip Code:</b>	14620
<b>Street No:</b>	1183				<b>Phone:</b>	
<b>Street 1:</b>	MONROE AVE				<b>Type:</b>	P
<b>Street 2:</b>					<b>Date Became Current:</b>	18370402
<b>City:</b>	ROCHESTER				<b>Date Ended Current:</b>	
<b>State:</b>	NY					
<b>Source Type:</b>		I				
<b>Owner/Operator Ind:</b>	CP				<b>Country:</b>	US
<b>Name:</b>	CHRISTINE REEDHEAD				<b>Zip Code:</b>	
<b>Street No:</b>					<b>Phone:</b>	
<b>Street 1:</b>					<b>Type:</b>	P
<b>Street 2:</b>					<b>Date Became Current:</b>	20100507
<b>City:</b>					<b>Date Ended Current:</b>	
<b>State:</b>						
<b>Source Type:</b>		I				
<b>Owner/Operator Ind:</b>	CO				<b>Country:</b>	US
<b>Name:</b>	HILLSIDE FACILITIES MANAGEMENT				<b>Zip Code:</b>	14610
<b>Street No:</b>	410				<b>Phone:</b>	
<b>Street 1:</b>	ATLANTIC AVE				<b>Type:</b>	P
<b>Street 2:</b>					<b>Date Became Current:</b>	20060101
<b>City:</b>	ROCHESTER				<b>Date Ended Current:</b>	
<b>State:</b>	NY					
<b>Source Type:</b>		B				
<b>Owner/Operator Ind:</b>	PP				<b>Country:</b>	US
<b>Name:</b>	COLUMBIA ANALYTICAL SERVICES				<b>Zip Code:</b>	14623
<b>Street No:</b>	1565				<b>Phone:</b>	585-288-5380
<b>Street 1:</b>	JEFFERSON RD BLDG 300 STE 360				<b>Type:</b>	P
<b>Street 2:</b>					<b>Date Became Current:</b>	19960401
<b>City:</b>	ROCHESTER				<b>Date Ended Current:</b>	20110922
<b>State:</b>	NY					
<b>Source Type:</b>		I				
<b>Owner/Operator Ind:</b>	CO				<b>Country:</b>	US
<b>Name:</b>	COLUMBIA ANALYTICAL SERVICES				<b>Zip Code:</b>	98626
<b>Street No:</b>					<b>Phone:</b>	360-577-7222
<b>Street 1:</b>	1317 S 13TH AVE PO BOX 479				<b>Type:</b>	P
<b>Street 2:</b>					<b>Date Became Current:</b>	
<b>City:</b>	KELSO				<b>Date Ended Current:</b>	
<b>State:</b>	WA					
<b>Source Type:</b>		N				
<b>Owner/Operator Ind:</b>	CO				<b>Country:</b>	US
<b>Name:</b>	MICHAEL PERRY				<b>Zip Code:</b>	14620
<b>Street No:</b>					<b>Phone:</b>	
<b>Street 1:</b>	ELMWOOD AVE				<b>Type:</b>	P
<b>Street 2:</b>					<b>Date Became Current:</b>	19960401
<b>City:</b>	ROCHESTER				<b>Date Ended Current:</b>	
<b>State:</b>	NY					
<b>Source Type:</b>		R				

<i>Map Key</i>	<i>Number of Records</i>	<i>Direction</i>	<i>Distance (mi/ft)</i>	<i>Elev/Diff (ft)</i>	<i>Site</i>	<i>DB</i>
<b>Owner/Operator Ind:</b>	CP				<b>Country:</b>	US
<b>Name:</b>	MICHAEL PERRY				<b>Zip Code:</b>	14610
<b>Street No:</b>	410				<b>Phone:</b>	
<b>Street 1:</b>	ATLANTIC AVE				<b>Type:</b>	P
<b>Street 2:</b>					<b>Date Became Current:</b>	19960401
<b>City:</b>	ROCHESTER				<b>Date Ended Current:</b>	
<b>State:</b>	NY					
<b>Source Type:</b>		R				
<b>Owner/Operator Ind:</b>	CO				<b>Country:</b>	US
<b>Name:</b>	HILLSIDE FAMILY OF AGENCIES				<b>Zip Code:</b>	14620
<b>Street No:</b>	1183				<b>Phone:</b>	
<b>Street 1:</b>	MONROE AVE				<b>Type:</b>	P
<b>Street 2:</b>					<b>Date Became Current:</b>	18370402
<b>City:</b>	ROCHESTER				<b>Date Ended Current:</b>	
<b>State:</b>	NY					
<b>Source Type:</b>		T				
<b>Owner/Operator Ind:</b>	CP				<b>Country:</b>	US
<b>Name:</b>	CHRISTINE REEDHEAD				<b>Zip Code:</b>	
<b>Street No:</b>					<b>Phone:</b>	
<b>Street 1:</b>					<b>Type:</b>	P
<b>Street 2:</b>					<b>Date Became Current:</b>	20100507
<b>City:</b>					<b>Date Ended Current:</b>	
<b>State:</b>						
<b>Source Type:</b>		T				
<b>Owner/Operator Ind:</b>	CP				<b>Country:</b>	US
<b>Name:</b>	MICHAEL PERRY				<b>Zip Code:</b>	14610
<b>Street No:</b>	410				<b>Phone:</b>	
<b>Street 1:</b>	ATLANTIC AVE				<b>Type:</b>	P
<b>Street 2:</b>					<b>Date Became Current:</b>	19960401
<b>City:</b>	ROCHESTER				<b>Date Ended Current:</b>	
<b>State:</b>	NY					
<b>Source Type:</b>		B				
<b>Owner/Operator Ind:</b>	CO				<b>Country:</b>	US
<b>Name:</b>	MICHAEL PERRY				<b>Zip Code:</b>	14620
<b>Street No:</b>					<b>Phone:</b>	
<b>Street 1:</b>	ELMWOOD AVE				<b>Type:</b>	P
<b>Street 2:</b>					<b>Date Became Current:</b>	19960401
<b>City:</b>	ROCHESTER				<b>Date Ended Current:</b>	
<b>State:</b>	NY					
<b>Source Type:</b>		I				
<b>Owner/Operator Ind:</b>	CP				<b>Country:</b>	US
<b>Name:</b>	ALSIGEL CORP				<b>Zip Code:</b>	14620
<b>Street No:</b>					<b>Phone:</b>	
<b>Street 1:</b>	ELMWOOD AVE				<b>Type:</b>	P
<b>Street 2:</b>					<b>Date Became Current:</b>	19960401
<b>City:</b>	ROCHESTER				<b>Date Ended Current:</b>	
<b>State:</b>	NY					
<b>Source Type:</b>		R				
<b>Owner/Operator Ind:</b>	PO				<b>Country:</b>	US
<b>Name:</b>	HILLSIDE FACILITIES MANAGEMENT				<b>Zip Code:</b>	14610
<b>Street No:</b>	410				<b>Phone:</b>	
<b>Street 1:</b>	ATLANTIC AVE				<b>Type:</b>	P
<b>Street 2:</b>					<b>Date Became Current:</b>	20060101
<b>City:</b>	ROCHESTER				<b>Date Ended Current:</b>	20110922
<b>State:</b>	NY					
<b>Source Type:</b>		I				
<b>Owner/Operator Ind:</b>	CO				<b>Country:</b>	US
<b>Name:</b>	HILLSIDE FACILITIES MANAGEMENT DEPT.				<b>Zip Code:</b>	14610
<b>Street No:</b>	410				<b>Phone:</b>	
<b>Street 1:</b>	ATLANTIC AVE				<b>Type:</b>	O
<b>Street 2:</b>					<b>Date Became Current:</b>	20060101

Map Key	Number of Records	Direction	Distance (mi/ft)	Elev/Diff (ft)	Site	DB
City:	ROCHESTER				Date Ended Current:	
State:	NY					
Source Type:		R				

[29](#)    2 of 11    **ESE**    0.18 / 931.09    488.48 / -1    **RECKITT & COLMAN  
1 MUSTARD STREET  
ROCHESTER NY 14609**    **NY SPILLS**

<b>Spill No:</b>	9509082	<b>Spill Date:</b>	1995-10-13 17:04:00
<b>Site ID:</b>	170588	<b>Rcvd Date:</b>	1995-10-23 17:00:00
<b>DER Facility ID:</b>	143548	<b>CAC Date:</b>	1996-04-30 00:00:00
<b>CID:</b>	349	<b>Insp Date:</b>	
<b>Program Type:</b>	ER	<b>Close Date:</b>	1997-01-06 00:00:00
<b>SWIS Code:</b>	2814	<b>Create Date:</b>	1995-10-23 00:00:00
<b>Contribute Factor:</b>	Equipment Failure	<b>Update Date:</b>	2009-10-05 09:29:26.437000000
<b>Water Body:</b>		<b>DEC Region:</b>	8
<b>Source:</b>	Commercial/Industrial	<b>Lead DEC:</b>	jrmarchi
<b>Class:</b>	C3	<b>Reported by:</b>	Other
<b>Meets Std:</b>	True	<b>Referred to:</b>	
<b>Penalty:</b>	False	<b>County:</b>	Monroe
<b>REM Phase:</b>	0	<b>Latitude:</b>	43.160936080
<b>After Hours:</b>	True	<b>Longitude:</b>	-77.575122620
<b>UST Trust:</b>	False		
<b>Caller Remark:</b>			

**DEC Remark:**

**Spiller Information**

<b>Spiller Name:</b>		<b>Spiller Zip:</b>	999
<b>Spiller Company:</b>	RECKITT & COLMAN	<b>Spiller Country:</b>	
<b>Spiller Address:</b>		<b>Contact Name:</b>	AL BUECHELER
<b>Spiller City:</b>		<b>Contact Phone:</b>	(716) 482-2785
<b>Spiller State:</b>	NY	<b>Contact Ext:</b>	

**Material Information**

<b>OP Unit ID:</b>	1023371	<b>Med Air:</b>	No
<b>OU:</b>	01	<b>Med Ind Air:</b>	No
<b>Material ID:</b>	360046	<b>Med GW:</b>	No
<b>Material Code:</b>	0017A	<b>Med SW:</b>	No
<b>Material Name:</b>	PCB oil	<b>Med DW:</b>	No
<b>CAS No:</b>		<b>Med Sewer:</b>	No
<b>Material Family:</b>	Petroleum	<b>Med Surf:</b>	No
<b>Quantity:</b>	15.00	<b>Med Subway:</b>	No
<b>Units:</b>	G	<b>Med Utility:</b>	No
<b>Recovered:</b>	.00	<b>Oxygenate:</b>	
<b>Med Soil:</b>	Yes		

[29](#)    3 of 11    **ESE**    0.18 / 931.09    488.48 / -1    **R. T. FRENCH COMPANY  
1 MUSTARD STREET  
ROCHESTER NY 14609**    **NY SPILLS**

<b>Spill No:</b>	8900502	<b>Spill Date:</b>	1989-04-15 08:45:00
<b>Site ID:</b>	127213	<b>Rcvd Date:</b>	1989-04-15 10:54:00
<b>DER Facility ID:</b>	143548	<b>CAC Date:</b>	1989-04-17 00:00:00
<b>CID:</b>		<b>Insp Date:</b>	
<b>Program Type:</b>	ER	<b>Close Date:</b>	1989-04-17 00:00:00
<b>SWIS Code:</b>	2814	<b>Create Date:</b>	1989-04-21 00:00:00
<b>Contribute Factor:</b>	Equipment Failure	<b>Update Date:</b>	2011-06-14 13:10:06.090000000
<b>Water Body:</b>		<b>DEC Region:</b>	8
<b>Source:</b>	Commercial Vehicle	<b>Lead DEC:</b>	CAHETTEN
<b>Class:</b>	C3	<b>Reported by:</b>	Fire Department
<b>Meets Std:</b>	True	<b>Referred to:</b>	

Map Key	Number of Records	Direction	Distance (mi/ft)	Elev/Diff (ft)	Site	DB
<b>Penalty:</b>	False				<b>County:</b> Monroe	
<b>REM Phase:</b>	0				<b>Latitude:</b> 43.160936080	
<b>After Hours:</b>	True				<b>Longitude:</b> -77.575122620	
<b>UST Trust:</b>	False					
<b>Caller Remark:</b>						
<b>DEC Remark:</b>						

**Spiller Information**

<b>Spiller Name:</b>		<b>Spiller Zip:</b>	
<b>Spiller Company:</b>	UNKNOWN	<b>Spiller Country:</b>	999
<b>Spiller Address:</b>		<b>Contact Name:</b>	
<b>Spiller City:</b>		<b>Contact Phone:</b>	
<b>Spiller State:</b>	NY	<b>Contact Ext:</b>	

**Material Information**

<b>OP Unit ID:</b>	927073	<b>Med Air:</b>	No
<b>OU:</b>	01	<b>Med Ind Air:</b>	No
<b>Material ID:</b>	451839	<b>Med GW:</b>	No
<b>Material Code:</b>	0008	<b>Med SW:</b>	No
<b>Material Name:</b>	diesel	<b>Med DW:</b>	No
<b>CAS No:</b>		<b>Med Sewer:</b>	Yes
<b>Material Family:</b>	Petroleum	<b>Med Surf:</b>	No
<b>Quantity:</b>	50.00	<b>Med Subway:</b>	No
<b>Units:</b>	G	<b>Med Utility:</b>	No
<b>Recovered:</b>	.00	<b>Oxygenate:</b>	
<b>Med Soil:</b>	No		

[29](#)      4 of 11      **ESE**      0.18 / 931.09      488.48 / -1      **AL SIEGEL CENTER  
1 MUSTARD STREET  
ROCHESTER NY**      **NY SPILLS**

<b>Spill No:</b>	0011735	<b>Spill Date:</b>	2001-01-31 07:20:00
<b>Site ID:</b>	127211	<b>Rcvd Date:</b>	2001-01-31 08:45:00
<b>DER Facility ID:</b>	109895	<b>CAC Date:</b>	2001-01-31 00:00:00
<b>CID:</b>	257	<b>Insp Date:</b>	
<b>Program Type:</b>	ER	<b>Close Date:</b>	2001-01-31 00:00:00
<b>SWIS Code:</b>	2814	<b>Create Date:</b>	2001-01-31 00:00:00
<b>Contribute Factor:</b>	Equipment Failure	<b>Update Date:</b>	2001-02-01 00:00:00
<b>Water Body:</b>		<b>DEC Region:</b>	8
<b>Source:</b>	Commercial/Industrial	<b>Lead DEC:</b>	DLTILTON
<b>Class:</b>	D3	<b>Reported by:</b>	Responsible Party
<b>Meets Std:</b>	False	<b>Referred to:</b>	
<b>Penalty:</b>	False	<b>County:</b>	Monroe
<b>REM Phase:</b>	0	<b>Latitude:</b>	43.160936080
<b>After Hours:</b>	False	<b>Longitude:</b>	-77.575122620
<b>UST Trust:</b>	False		
<b>Caller Remark:</b>			
<b>DEC Remark:</b>			

**Spiller Information**

<b>Spiller Name:</b>	CALLER	<b>Spiller Zip:</b>	-
<b>Spiller Company:</b>	GRIFFITH ENERGY	<b>Spiller Country:</b>	001
<b>Spiller Address:</b>	760 BROOKS AVENUE	<b>Contact Name:</b>	DAVID KINGSLEY
<b>Spiller City:</b>	ROCHESTER	<b>Contact Phone:</b>	(716) 463-8167
<b>Spiller State:</b>	NY	<b>Contact Ext:</b>	

**Material Information**

Map Key	Number of Records	Direction	Distance (mi/ft)	Elev/Diff (ft)	Site	DB
<b>OP Unit ID:</b>	833695				<b>Med Air:</b>	No
<b>OU:</b>	01				<b>Med Ind Air:</b>	No
<b>Material ID:</b>	542034				<b>Med GW:</b>	No
<b>Material Code:</b>	0009				<b>Med SW:</b>	No
<b>Material Name:</b>	gasoline				<b>Med DW:</b>	No
<b>CAS No:</b>					<b>Med Sewer:</b>	No
<b>Material Family:</b>	Petroleum				<b>Med Surf:</b>	No
<b>Quantity:</b>	15.00				<b>Med Subway:</b>	No
<b>Units:</b>	G				<b>Med Utility:</b>	No
<b>Recovered:</b>	15.00				<b>Oxygenate:</b>	
<b>Med Soil:</b>	Yes					

[29](#)    5 of 11    **ESE**    0.18 / 931.09    488.48 / -1    **R. T. FRENCH COMPANY  
1 MUSTARD STREET  
ROCHESTER NY**    **NY SPILLS**

<b>Spill No:</b>	8500531	<b>Spill Date:</b>	1985-05-15 23:50:00
<b>Site ID:</b>	127212	<b>Rcvd Date:</b>	1985-05-16 03:25:00
<b>DER Facility ID:</b>	109895	<b>CAC Date:</b>	2004-06-18 00:00:00
<b>CID:</b>		<b>Insp Date:</b>	
<b>Program Type:</b>	ER	<b>Close Date:</b>	2004-06-18 00:00:00
<b>SWIS Code:</b>	2814	<b>Create Date:</b>	
<b>Contribute Factor:</b>	Other	<b>Update Date:</b>	2010-11-15 15:08:42.510000000
<b>Water Body:</b>		<b>DEC Region:</b>	8
<b>Source:</b>	Commercial/Industrial	<b>Lead DEC:</b>	BWFINSTE
<b>Class:</b>	B3	<b>Reported by:</b>	Health Department
<b>Meets Std:</b>	True	<b>Referred to:</b>	
<b>Penalty:</b>	False	<b>County:</b>	Monroe
<b>REM Phase:</b>	0	<b>Latitude:</b>	43.160936080
<b>After Hours:</b>	True	<b>Longitude:</b>	-77.575122620
<b>UST Trust:</b>	False		
<b>Caller Remark:</b>			

**DEC Remark:**

**Spiller Information**

<b>Spiller Name:</b>		<b>Spiller Zip:</b>	
<b>Spiller Company:</b>	R. T. FRENCH COMPANY	<b>Spiller Country:</b>	001
<b>Spiller Address:</b>		<b>Contact Name:</b>	
<b>Spiller City:</b>		<b>Contact Phone:</b>	
<b>Spiller State:</b>	ZZ	<b>Contact Ext:</b>	

**Material Information**

<b>OP Unit ID:</b>	896471	<b>Med Air:</b>	No
<b>OU:</b>	01	<b>Med Ind Air:</b>	No
<b>Material ID:</b>	482611	<b>Med GW:</b>	No
<b>Material Code:</b>	0027A	<b>Med SW:</b>	No
<b>Material Name:</b>	chlorine	<b>Med DW:</b>	No
<b>CAS No:</b>	07782505	<b>Med Sewer:</b>	No
<b>Material Family:</b>	Hazardous Material	<b>Med Surf:</b>	No
<b>Quantity:</b>	.00	<b>Med Subway:</b>	No
<b>Units:</b>	G	<b>Med Utility:</b>	No
<b>Recovered:</b>	.00	<b>Oxygenate:</b>	
<b>Med Soil:</b>	Yes		

[29](#)    6 of 11    **ESE**    0.18 / 931.09    488.48 / -1    **GRIFFITH OIL  
1 MUSTARD ST  
ROCHESTER NY**    **NY SPILLS**

<b>Spill No:</b>	9707752	<b>Spill Date:</b>	1997-10-01 09:50:00
<b>Site ID:</b>	190921	<b>Rcvd Date:</b>	1997-10-01 10:15:00

Map Key	Number of Records	Direction	Distance (mi/ft)	Elev/Diff (ft)	Site	DB
---------	-------------------	-----------	------------------	----------------	------	----

<b>DER Facility ID:</b>	159247				<b>CAC Date:</b>	1997-10-01 00:00:00
<b>CID:</b>	999				<b>Insp Date:</b>	
<b>Program Type:</b>	ER				<b>Close Date:</b>	1997-10-01 00:00:00
<b>SWIS Code:</b>	2814				<b>Create Date:</b>	1997-10-01 00:00:00
<b>Contribute Factor:</b>	Human Error				<b>Update Date:</b>	1997-10-07 00:00:00
<b>Water Body:</b>					<b>DEC Region:</b>	8
<b>Source:</b>	Commercial Vehicle				<b>Lead DEC:</b>	DLTILTON
<b>Class:</b>	D3				<b>Reported by:</b>	Responsible Party
<b>Meets Std:</b>	False				<b>Referred to:</b>	
<b>Penalty:</b>	False				<b>County:</b>	Monroe
<b>REM Phase:</b>	0				<b>Latitude:</b>	43.160936080
<b>After Hours:</b>	False				<b>Longitude:</b>	-77.575122620
<b>UST Trust:</b>	False					
<b>Caller Remark:</b>						

**DEC Remark:**

**Spiller Information**

<b>Spiller Name:</b>	ROB GRIMM	<b>Spiller Zip:</b>	14611-
<b>Spiller Company:</b>		<b>Spiller Country:</b>	001
<b>Spiller Address:</b>	335 MCKEE RD	<b>Contact Name:</b>	ROB GRIMM
<b>Spiller City:</b>	ROCHESTER	<b>Contact Phone:</b>	(800) 955-5992
<b>Spiller State:</b>	NY	<b>Contact Ext:</b>	

**Material Information**

<b>OP Unit ID:</b>	1051018	<b>Med Air:</b>	No
<b>OU:</b>	01	<b>Med Ind Air:</b>	No
<b>Material ID:</b>	329744	<b>Med GW:</b>	No
<b>Material Code:</b>	0008	<b>Med SW:</b>	No
<b>Material Name:</b>	diesel	<b>Med DW:</b>	No
<b>CAS No:</b>		<b>Med Sewer:</b>	No
<b>Material Family:</b>	Petroleum	<b>Med Surf:</b>	No
<b>Quantity:</b>	10.00	<b>Med Subway:</b>	No
<b>Units:</b>	G	<b>Med Utility:</b>	No
<b>Recovered:</b>	10.00	<b>Oxygenate:</b>	
<b>Med Soil:</b>	Yes		

<b>29</b>	<b>7 of 11</b>	<b>ESE</b>	<b>0.18 / 931.09</b>	<b>488.48 / -1</b>	<b>AL SIGL CENTER 1 MUSTARD STREET ROCHESTER NY</b>	<b>NY SPILLS</b>
-----------	----------------	------------	----------------------	--------------------	---	------------------

<b>Spill No:</b>	9814454	<b>Spill Date:</b>	1999-03-03 14:30:00
<b>Site ID:</b>	127215	<b>Rcvd Date:</b>	1999-03-03 15:15:00
<b>DER Facility ID:</b>	109895	<b>CAC Date:</b>	
<b>CID:</b>	365	<b>Insp Date:</b>	
<b>Program Type:</b>	ER	<b>Close Date:</b>	1999-03-08 00:00:00
<b>SWIS Code:</b>	2814	<b>Create Date:</b>	1999-03-03 00:00:00
<b>Contribute Factor:</b>	Equipment Failure	<b>Update Date:</b>	1999-03-10 00:00:00
<b>Water Body:</b>		<b>DEC Region:</b>	8
<b>Source:</b>	Commercial/Industrial	<b>Lead DEC:</b>	PCLINDEN
<b>Class:</b>	D4	<b>Reported by:</b>	Responsible Party
<b>Meets Std:</b>	False	<b>Referred to:</b>	
<b>Penalty:</b>	False	<b>County:</b>	Monroe
<b>REM Phase:</b>	0	<b>Latitude:</b>	43.160936080
<b>After Hours:</b>	False	<b>Longitude:</b>	-77.575122620
<b>UST Trust:</b>	False		
<b>Caller Remark:</b>			

**DEC Remark:**

**Spiller Information**



Map Key	Number of Records	Direction	Distance (mi/ft)	Elev/Diff (ft)	Site	DB
---------	-------------------	-----------	------------------	----------------	------	----

<b>Spiller Name:</b>	CALLER	<b>Spiller Zip:</b>	14611-
<b>Spiller Company:</b>	GRIFFITH OIL	<b>Spiller Country:</b>	001
<b>Spiller Address:</b>	275 MCKEE ROAD	<b>Contact Name:</b>	ART PITT
<b>Spiller City:</b>	ROCHESTER	<b>Contact Phone:</b>	(716) 442-4100
<b>Spiller State:</b>	NY	<b>Contact Ext:</b>	

**Material Information**

<b>OP Unit ID:</b>	1072033	<b>Med Air:</b>	No
<b>OU:</b>	01	<b>Med Ind Air:</b>	No
<b>Material ID:</b>	311142	<b>Med GW:</b>	No
<b>Material Code:</b>	0009	<b>Med SW:</b>	No
<b>Material Name:</b>	gasoline	<b>Med DW:</b>	No
<b>CAS No:</b>		<b>Med Sewer:</b>	No
<b>Material Family:</b>	Petroleum	<b>Med Surf:</b>	No
<b>Quantity:</b>	2.00	<b>Med Subway:</b>	No
<b>Units:</b>	G	<b>Med Utility:</b>	No
<b>Recovered:</b>	2.00	<b>Oxygenate:</b>	
<b>Med Soil:</b>	Yes		

<a href="#">29</a>	8 of 11	ESE	0.18 / 931.09	488.48 / -1	RT FRENCH COMPLEX 1 MUSTARD STREET ROCHESTER NY	NY SPILLS
--------------------	---------	-----	---------------	-------------	---	-----------

<b>Spill No:</b>	9606301	<b>Spill Date:</b>	1996-08-13 11:50:00
<b>Site ID:</b>	127214	<b>Rcvd Date:</b>	1996-08-13 12:50:00
<b>DER Facility ID:</b>	109895	<b>CAC Date:</b>	1996-10-04 00:00:00
<b>CID:</b>	297	<b>Insp Date:</b>	
<b>Program Type:</b>	ER	<b>Close Date:</b>	1996-10-04 00:00:00
<b>SWIS Code:</b>	2814	<b>Create Date:</b>	1996-08-15 00:00:00
<b>Contribute Factor:</b>	Unknown	<b>Update Date:</b>	2004-02-11 00:00:00
<b>Water Body:</b>		<b>DEC Region:</b>	8
<b>Source:</b>	Commercial/Industrial	<b>Lead DEC:</b>	CAHETTEN
<b>Class:</b>	B3	<b>Reported by:</b>	Responsible Party
<b>Meets Std:</b>	False	<b>Referred to:</b>	
<b>Penalty:</b>	False	<b>County:</b>	Monroe
<b>REM Phase:</b>	0	<b>Latitude:</b>	43.160936080
<b>After Hours:</b>	False	<b>Longitude:</b>	-77.575122620
<b>UST Trust:</b>	False		
<b>Caller Remark:</b>			

**DEC Remark:**

**Spiller Information**

<b>Spiller Name:</b>	RALPH PEEK	<b>Spiller Zip:</b>	14604-
<b>Spiller Company:</b>	WILSON ENTERPRISES	<b>Spiller Country:</b>	001
<b>Spiller Address:</b>	929 MIDTOWN TOWER	<b>Contact Name:</b>	
<b>Spiller City:</b>	ROCHESTER	<b>Contact Phone:</b>	
<b>Spiller State:</b>	NY	<b>Contact Ext:</b>	

**Material Information**

<b>OP Unit ID:</b>	1033819	<b>Med Air:</b>	No
<b>OU:</b>	01	<b>Med Ind Air:</b>	No
<b>Material ID:</b>	345561	<b>Med GW:</b>	No
<b>Material Code:</b>	0001A	<b>Med SW:</b>	No
<b>Material Name:</b>	#2 fuel oil	<b>Med DW:</b>	No
<b>CAS No:</b>		<b>Med Sewer:</b>	No
<b>Material Family:</b>	Petroleum	<b>Med Surf:</b>	No
<b>Quantity:</b>	.00	<b>Med Subway:</b>	No
<b>Units:</b>	G	<b>Med Utility:</b>	No
<b>Recovered:</b>	.00	<b>Oxygenate:</b>	

Map Key	Number of Records	Direction	Distance (mi/ft)	Elev/Diff (ft)	Site	DB
---------	-------------------	-----------	------------------	----------------	------	----

Med Soil: Yes

<a href="#">29</a>	9 of 11	ESE	0.18 / 931.09	488.48 / -1	XEROX CORPORATION ONE MUSTARD STREET ROCHESTER NY 14609	UST
--------------------	---------	-----	---------------	-------------	---	-----

<b>Site ID:</b>	50620	<b>Expiry:</b>	N/A
<b>Site Status:</b>	Unregulated/Closed	<b>County:</b>	Monroe
<b>Program No:</b>	8-498394	<b>UTM X:</b>	290650.06024
<b>Program Type Code:</b>	PBS	<b>UTM Y:</b>	4781906.32321
<b>Program Type:</b>	Petroleum Bulk Storage Program	<b>Site Type:</b>	Unknown

**Tank Information**

<b>Tank ID:</b>	152685
<b>Tank No:</b>	001
<b>Tank Model:</b>	
<b>Pipe Model:</b>	
<b>Tank Location:</b>	5
<b>Tank Location Desc:</b>	Underground
<b>Tank Status:</b>	6
<b>Tank Status Desc:</b>	Closed Prior to 03/1991
<b>Install Date:</b>	1975-03-01 00:00:00
<b>Capacity (gal):</b>	10000
<b>Tank Type:</b>	01
<b>Tank Type Desc:</b>	Steel/Carbon Steel/Iron
<b>Test Method:</b>	NN
<b>Date Tested:</b>	
<b>Next Test:</b>	
<b>Close Date:</b>	
<b>Registered:</b>	True
<b>Modified By:</b>	TRANSLAT
<b>Last Modified:</b>	2017-04-14 14:30:47.863000000
<b>Program No:</b>	8-498394

**Material Information**

<b>Material Code:</b>	0001
<b>Material Name:</b>	#2 fuel oil (on-site consumption)
<b>Percent:</b>	100.00

**Equipment Information**

<b>Equipment:</b>	F00
<b>Code Name:</b>	None
<b>Type:</b>	Pipe External Protection
<b>Equipment:</b>	I04
<b>Code Name:</b>	Product Level Gauge (A/G)
<b>Type:</b>	Overfill
<b>Equipment:</b>	H00
<b>Code Name:</b>	None
<b>Type:</b>	Tank Leak Detection
<b>Equipment:</b>	D01
<b>Code Name:</b>	Steel/Carbon Steel/Iron
<b>Type:</b>	Pipe Type
<b>Equipment:</b>	G00
<b>Code Name:</b>	None
<b>Type:</b>	Tank Secondary Containment
<b>Equipment:</b>	A00
<b>Code Name:</b>	None

<b>Map Key</b>	<b>Number of Records</b>	<b>Direction</b>	<b>Distance (mi/ft)</b>	<b>Elev/Diff (ft)</b>	<b>Site</b>	<b>DB</b>
<b>Type:</b>					Tank Internal Protection	
<b>Equipment:</b>					C00	
<b>Code Name:</b>					No Piping	
<b>Type:</b>					Pipe Location	
<b>Equipment:</b>					J02	
<b>Code Name:</b>					Suction Dispenser	
<b>Type:</b>					Dispenser	
<b>Equipment:</b>					B00	
<b>Code Name:</b>					None	
<b>Type:</b>					Tank External Protection	

**Affiliation Information**

**Affiliation Type:** 07  
**Affiliation Name:** Mail Contact  
**Affiliation Sub Type:** NNN  
**Company:** WILSON ENTERPRISES  
**Contact Title:**  
**Contact Name:**  
**Address1:** 292 MIDTOWN TOWER  
**Address2:**  
**City:** ROCHESTER  
**State:** NY  
**Zipcode:** 14604  
**Country Code:** 001  
**Phone:** (716) 232-1455  
**Phone Ext:**  
**Email:**  
**Fax:**  
**Modified By:** TRANSLAT  
**Last Modified:** 2004-03-04 12:32:34.763000000

**Affiliation Information**

**Affiliation Type:** 04  
**Affiliation Name:** Facility Operator  
**Affiliation Sub Type:** NNN  
**Company:** XEROX CORPORATION  
**Contact Title:**  
**Contact Name:** XEROX CORPORATION  
**Address1:**  
**Address2:**  
**City:**  
**State:** NN  
**Zipcode:**  
**Country Code:** 001  
**Phone:** (716) 422-3831  
**Phone Ext:**  
**Email:**  
**Fax:**  
**Modified By:** TRANSLAT  
**Last Modified:** 2004-03-04 12:32:34.780000000

**Affiliation Information**

**Affiliation Type:** 11  
**Affiliation Name:** Emergency Contact  
**Affiliation Sub Type:** NNN  
**Company:** WILSON ENTERPRISES  
**Contact Title:**  
**Contact Name:** JOSEPH J. STULB  
**Address1:**

Map Key	Number of Records	Direction	Distance (mi/ft)	Elev/Diff (ft)	Site	DB
---------	-------------------	-----------	------------------	----------------	------	----

**Address2:**  
**City:**  
**State:** NN  
**Zipcode:**  
**Country Code:** 001  
**Phone:** (716) 422-3831  
**Phone Ext:**  
**Email:**  
**Fax:**  
**Modified By:** TRANSLAT  
**Last Modified:** 2004-03-04 12:32:34.780000000

**Affiliation Information**

**Affiliation Type:** 01  
**Affiliation Name:** Facility Owner  
**Affiliation Sub Type:** ZZZ  
**Company:** WILSON ENTERPRISES  
**Contact Title:**  
**Contact Name:**  
**Address1:** 292 MIDTOWN TOWER  
**Address2:**  
**City:** ROCHESTER  
**State:** NY  
**Zipcode:** 14604  
**Country Code:** 001  
**Phone:** (716) 232-1455  
**Phone Ext:**  
**Email:**  
**Fax:**  
**Modified By:** TRANSLAT  
**Last Modified:** 2004-03-04 12:32:34.763000000

<a href="#">29</a>	10 of 11	ESE	0.18 / 931.09	488.48 / -1	WILSON ENTERPRISES ONE MUSTARD STREET ROCHESTER NY 14609	UST
--------------------	----------	-----	---------------	-------------	--	-----

<b>Site ID:</b>	47481	<b>Expiry:</b>	N/A
<b>Site Status:</b>	Unregulated/Closed	<b>County:</b>	Monroe
<b>Program No:</b>	8-007161	<b>UTM X:</b>	290650.06024
<b>Program Type Code:</b>	PBS	<b>UTM Y:</b>	4781906.32321
<b>Program Type:</b>	Petroleum Bulk Storage Program	<b>Site Type:</b>	Other

**Tank Information**

**Tank ID:** 140836  
**Tank No:** 001  
**Tank Model:**  
**Pipe Model:**  
**Tank Location:** 5  
**Tank Location Desc:** Underground  
**Tank Status:** 3  
**Tank Status Desc:** Closed - Removed  
**Install Date:**  
**Capacity (gal):** 10000  
**Tank Type:** 06  
**Tank Type Desc:** Fiberglass Reinforced Plastic (FRP)  
**Test Method:** 03  
**Date Tested:** 1993-10-01 00:00:00  
**Next Test:**  
**Close Date:** 1996-08-01 00:00:00  
**Registered:** True  
**Modified By:** TRANSLAT  
**Last Modified:** 2017-04-14 14:30:47.863000000  
**Program No:** 8-007161

<b>Map Key</b>	<b>Number of Records</b>	<b>Direction</b>	<b>Distance (mi/ft)</b>	<b>Elev/Diff (ft)</b>	<b>Site</b>	<b>DB</b>
----------------	--------------------------	------------------	-------------------------	-----------------------	-------------	-----------

**Material Information**

**Material Code:** 0001  
**Material Name:** #2 fuel oil (on-site consumption)  
**Percent:** 100.00

**Equipment Information**

**Equipment:** C02  
**Code Name:** Underground/On-ground  
**Type:** Pipe Location

**Equipment:** B00  
**Code Name:** None  
**Type:** Tank External Protection

**Equipment:** A00  
**Code Name:** None  
**Type:** Tank Internal Protection

**Equipment:** G00  
**Code Name:** None  
**Type:** Tank Secondary Containment

**Equipment:** D10  
**Code Name:** Copper  
**Type:** Pipe Type

**Equipment:** H00  
**Code Name:** None  
**Type:** Tank Leak Detection

**Equipment:** J02  
**Code Name:** Suction Dispenser  
**Type:** Dispenser

**Equipment:** F00  
**Code Name:** None  
**Type:** Pipe External Protection

**Equipment:** I04  
**Code Name:** Product Level Gauge (A/G)  
**Type:** Overfill

**Affiliation Information**

**Affiliation Type:** 04  
**Affiliation Name:** Facility Operator  
**Affiliation Sub Type:** NNN  
**Company:** WILSON ENTERPRISES  
**Contact Title:**  
**Contact Name:** AL BUECHELER  
**Address1:**  
**Address2:**  
**City:**  
**State:** NN  
**Zipcode:**  
**Country Code:** 001  
**Phone:** (716) 482-2785  
**Phone Ext:**  
**Email:**  
**Fax:**  
**Modified By:** TRANSLAT  
**Last Modified:** 2004-03-04 12:31:56.78000000

**Affiliation Information**

**Affiliation Type:** 11  
**Affiliation Name:** Emergency Contact  
**Affiliation Sub Type:** NNN  
**Company:** WILSON ENTERPRISES  
**Contact Title:**  
**Contact Name:** AL BUECHELER  
**Address1:**  
**Address2:**  
**City:**  
**State:** NN  
**Zipcode:**  
**Country Code:** 001  
**Phone:** (716) 482-2785  
**Phone Ext:**  
**Email:**  
**Fax:**  
**Modified By:** TRANSLAT  
**Last Modified:** 2004-03-04 12:31:56.78000000

**Affiliation Information**

**Affiliation Type:** 07  
**Affiliation Name:** Mail Contact  
**Affiliation Sub Type:** NNN  
**Company:** WILSON ENTERPRISES  
**Contact Title:**  
**Contact Name:** RALPH L PEEK  
**Address1:** ONE AIRPORT WAY, SUITE 200  
**Address2:**  
**City:** ROCHESTER  
**State:** NY  
**Zipcode:** 14624  
**Country Code:** 001  
**Phone:** (716) 235-6960  
**Phone Ext:**  
**Email:**  
**Fax:**  
**Modified By:** TRANSLAT  
**Last Modified:** 2004-03-04 12:31:56.78000000

**Affiliation Information**

**Affiliation Type:** 01  
**Affiliation Name:** Facility Owner  
**Affiliation Sub Type:** E  
**Company:** WILSON ENTERPRISES  
**Contact Title:**  
**Contact Name:**  
**Address1:** ONE AIRPORT WAY, SUITE 200  
**Address2:**  
**City:** ROCHESTER  
**State:** NY  
**Zipcode:** 14624  
**Country Code:** 001  
**Phone:** (716) 235-6960  
**Phone Ext:**  
**Email:**  
**Fax:**  
**Modified By:** TRANSLAT  
**Last Modified:** 2004-03-04 12:31:56.78000000

Map Key	Number of Records	Direction	Distance (mi/ft)	Elev/Diff (ft)	Site	DB
---------	-------------------	-----------	------------------	----------------	------	----

**1 MUSTARD STREET  
ROCHESTER NY 14609**

<b>Site ID:</b>	515297	<b>Expiry:</b>	N/A
<b>Site Status:</b>	Unregulated/Closed	<b>County:</b>	Monroe
<b>Program No:</b>	8-601734	<b>UTM X:</b>	290651.45068
<b>Program Type Code:</b>	PBS	<b>UTM Y:</b>	4781910.08813
<b>Program Type:</b>	Petroleum Bulk Storage Program	<b>Site Type:</b>	Trucking/Transportation/Fleet Operation

**Tank Information**

<b>Tank ID:</b>	258185
<b>Tank No:</b>	01
<b>Tank Model:</b>	
<b>Pipe Model:</b>	
<b>Tank Location:</b>	5
<b>Tank Location Desc:</b>	Underground
<b>Tank Status:</b>	3
<b>Tank Status Desc:</b>	Closed - Removed
<b>Install Date:</b>	1996-09-01 00:00:00
<b>Capacity (gal):</b>	10000
<b>Tank Type:</b>	06
<b>Tank Type Desc:</b>	Fiberglass Reinforced Plastic (FRP)
<b>Test Method:</b>	NN
<b>Date Tested:</b>	
<b>Next Test:</b>	
<b>Close Date:</b>	2015-09-09 00:00:00
<b>Registered:</b>	True
<b>Modified By:</b>	MAPERSSO
<b>Last Modified:</b>	2017-04-14 14:30:47.863000000
<b>Program No:</b>	8-601734

**Material Information**

<b>Material Code:</b>	0009
<b>Material Name:</b>	gasoline
<b>Percent:</b>	100.00

**Equipment Information**

<b>Equipment:</b>	E04
<b>Code Name:</b>	Double walled UG
<b>Type:</b>	Piping Secondary Containment

<b>Equipment:</b>	G04
<b>Code Name:</b>	Double-Walled (Underground)
<b>Type:</b>	Tank Secondary Containment

<b>Equipment:</b>	F05
<b>Code Name:</b>	Jacketed
<b>Type:</b>	Pipe External Protection

<b>Equipment:</b>	D07
<b>Code Name:</b>	Plastic
<b>Type:</b>	Pipe Type

<b>Equipment:</b>	J01
<b>Code Name:</b>	Pressurized Dispenser
<b>Type:</b>	Dispenser

<b>Equipment:</b>	I01
<b>Code Name:</b>	Float Vent Valve
<b>Type:</b>	Overfill

<b>Equipment:</b>	B04
<b>Code Name:</b>	Fiberglass

<b>Map Key</b>	<b>Number of Records</b>	<b>Direction</b>	<b>Distance (mi/ft)</b>	<b>Elev/Diff (ft)</b>	<b>Site</b>	<b>DB</b>
<b>Type:</b>					Tank External Protection	
<b>Equipment:</b>					L02	
<b>Code Name:</b>					Interstitial - Manual Monitoring	
<b>Type:</b>					Piping Leak Detection	
<b>Equipment:</b>					C02	
<b>Code Name:</b>					Underground/On-ground	
<b>Type:</b>					Pipe Location	
<b>Equipment:</b>					A03	
<b>Code Name:</b>					Fiberglass Liner (FRP)	
<b>Type:</b>					Tank Internal Protection	
<b>Equipment:</b>					H03	
<b>Code Name:</b>					Vapor Well	
<b>Type:</b>					Tank Leak Detection	
<b>Equipment:</b>					K01	
<b>Code Name:</b>					Catch Basin	
<b>Type:</b>					Spill Prevention	
<b>Equipment:</b>					H02	
<b>Code Name:</b>					Interstitial - Manual Monitoring	
<b>Type:</b>					Tank Leak Detection	

**Affiliation Information**

**Affiliation Type:** 07  
**Affiliation Name:** Mail Contact  
**Affiliation Sub Type:** NNN  
**Company:** AL SIGL COMMUNITY OF AGENCIES  
**Contact Title:**  
**Contact Name:** THOMAS O'CONNOR  
**Address1:** 1000 ELMWOOD AVENUE SUITE 300  
**Address2:**  
**City:** ROCHESTER  
**State:** NY  
**Zipcode:** 14620  
**Country Code:** 001  
**Phone:** (585) 442-3357  
**Phone Ext:**  
**Email:** TOCONNOR@ALSIGL.ORG  
**Fax:**  
**Modified By:** MAPERSSO  
**Last Modified:** 2015-10-26 14:43:53.70000000

**Affiliation Information**

**Affiliation Type:** 11  
**Affiliation Name:** Emergency Contact  
**Affiliation Sub Type:** NNN  
**Company:** AL SIGL COMMUNITY OF AGENCIES  
**Contact Title:**  
**Contact Name:** THOMAS O'CONNOR  
**Address1:**  
**Address2:**  
**City:**  
**State:** NN  
**Zipcode:**  
**Country Code:** 001  
**Phone:** (585) 442-1400  
**Phone Ext:** 8945  
**Email:**  
**Fax:**  
**Modified By:** MAPERSSO  
**Last Modified:** 2015-10-26 14:43:28.77000000



Map Key	Number of Records	Direction	Distance (mi/ft)	Elev/Diff (ft)	Site	DB
---------	-------------------	-----------	------------------	----------------	------	----

**Affiliation Information**

**Affiliation Type:** 01  
**Affiliation Name:** Facility Owner  
**Affiliation Sub Type:** E  
**Company:** AL SIGL COMMUNITY OF AGENCIES  
**Contact Title:** DIRECTOR OF OPERATIONS  
**Contact Name:** THOMAS O'CONNOR  
**Address1:** 1000 ELMWOOD AVENUE, SUITE 300  
**Address2:**  
**City:** ROCHESTER  
**State:** NY  
**Zipcode:** 14620  
**Country Code:** 001  
**Phone:** (585) 442-3357  
**Phone Ext:**  
**Email:**  
**Fax:**  
**Modified By:** MAPERSSO  
**Last Modified:** 2015-10-26 14:43:28.767000000

**Affiliation Information**

**Affiliation Type:** 04  
**Affiliation Name:** Facility Operator  
**Affiliation Sub Type:** NNN  
**Company:** AL SIGL COMMUNITY OF AGENCIES  
**Contact Title:**  
**Contact Name:** THOMAS O'CONNOR  
**Address1:**  
**Address2:**  
**City:**  
**State:** NN  
**Zipcode:**  
**Country Code:** 001  
**Phone:** (585) 442-1400  
**Phone Ext:**  
**Email:**  
**Fax:**  
**Modified By:** MAPERSSO  
**Last Modified:** 2015-10-26 14:43:28.770000000

<a href="#">30</a>	1 of 1	W	0.18 / 945.06	498.33 / 9	CSX TRANSPORTATION INC 419 GOODMAN ST ROCHESTER NY 14609	RCRA CESQG
--------------------	--------	---	---------------	------------	--	------------

**EPA Handler ID:** NYD000810978  
**Land Type Code:** P  
**Land Type Desc:** Private  
**Federal Waste Generator Code:** 3  
**Gen Status Univ Code:** CEG  
**Gen Status Univ Desc:** Conditionally Exempt Small Quantity Generator  
**Importer Activity:** No  
**Mixed Waste Generator:** No  
**Transporter Activity:** No  
**Transfer Facility:** No  
**Recycler Activity:** No  
**Onsite Burner Exemption:** No  
**Furnace Exemption:** No  
**Underground Inject Activity:** No  
**Receives Waste from Offsite:** No  
**TSD Type:** ----  
**TSD Activity:** No  
**Corrective Action Univ:** No  
**Action has been Imposed:** No

Map Key	Number of Records	Direction	Distance (mi/ft)	Elev/Diff (ft)	Site	DB
<b>Action under 3004 (U)(V):</b>		No				
<b>Institutional Control Indicator:</b>		N				
<b>Used Oil Transporter:</b>						
<b>Used Oil Transfer Facility:</b>						
<b>Used Oil Processor:</b>						
<b>Used Oil Refiner:</b>						
<b>Used Oil Burner:</b>						
<b>Used Oil Market Burner:</b>						
<b>Used Oil Spec Marketer:</b>						
<b>Activity Location:</b>		NY				
<b>County Code:</b>		NY055				
<b>County Name:</b>		MONROE				
<b>Contact Name:</b>		KIMBERLY R VAUGHN				
<b>Contact Phone No and Exten:</b>		904-366-4174				
<b>Contact Email:</b>		KIM_VAUGHN@CSX.COM				
<b>Contact Address:</b>		500 , WATER ST J-275 , JACKSONVILLE , FL, 32202 , US				
<b>Mailing Address:</b>		500 , WATER ST J-275 , JACKSONVILLE , FL, 32202 , US				

### Violation/Evaluation Summary

**Note:** NO VIOLATIONS: All of the compliance records associated with this facility (EPA ID) indicate NO VIOLATIONS; Compliance Monitoring and Enforcement table dated Jan 24, 2018.

### Violation/Evaluation Details

<b>Evaluation ID:</b>	001	<b>Former Citation:</b>	
<b>Focus Area Desc:</b>		<b>Sched Compl Dt:</b>	
<b>Found Violation:</b>	N	<b>Enforcement ID:</b>	
<b>Eval Start Date:</b>	20040615	<b>Enforcement Agency:</b>	
<b>Evaluation Agency:</b>	E	<b>Enforce Action Dt:</b>	
<b>Evaluation Type:</b>	CEI	<b>Enforcement Type:</b>	
<b>Eval Resp Person:</b>	R2MML	<b>Enforce Type Desc:</b>	
<b>Eval Suborg:</b>	RCB	<b>Enforce Resp Person:</b>	
<b>Citizen Complaint:</b>	No	<b>Enforce Suborg:</b>	
<b>Multimedia Inspect:</b>	No	<b>Enforce Actvty Loc:</b>	
<b>Sampling Flag:</b>	No	<b>Docket No:</b>	
<b>Not Subtitle C:</b>	No	<b>Attorney:</b>	
<b>Focus Area:</b>		<b>Corr Act Component:</b>	
<b>Handler Actvty Loc:</b>	NY	<b>Appeal Init Dt:</b>	
<b>Handler Name:</b>	CSX TRANSPORTATION INC	<b>Appeal Resolved Dt:</b>	
<b>Region:</b>	02	<b>Disposition Status:</b>	
<b>State:</b>	NY	<b>Disp Status Dt:</b>	
<b>Land Type:</b>	P	<b>Disp Status Desc:</b>	
<b>Date of Request:</b>		<b>Lead Agency:</b>	
<b>Date Response Rcvd:</b>		<b>Expenditure Amount:</b>	
<b>Request Agency:</b>		<b>SEP Sched Comp Dt:</b>	
<b>Request Actvty Loc:</b>		<b>SEP Actual Comp Dt:</b>	
<b>Viol Activity Loc:</b>		<b>SEP Defaulted Date:</b>	
<b>Viol Determined:</b>		<b>SEP Type:</b>	
<b>Violation Type:</b>		<b>Prop Penatly Amt:</b>	
<b>Viol Determined Dt:</b>		<b>Final Monetary Amt:</b>	
<b>Rtrn to Compl Dt:</b>		<b>Paid Amount:</b>	
<b>Rtrn to Compl Qual:</b>		<b>Final Count:</b>	
<b>Viol Resp Agency:</b>		<b>Final Amount:</b>	
<b>Evaluation Type Description:</b>	COMPLIANCE EVALUATION INSPECTION ON-SITE		
<b>Violation Short Description:</b>			
<b>Respondent Name:</b>			
<b>SEP Type Description:</b>			

### Handler Details

<b>Source Type:</b>	N	<b>Used Oil Transporter:</b>	No
<b>Receive Date:</b>	20000124	<b>UO Transfer Fac:</b>	No
<b>Non Notifier:</b>		<b>Used Oil Processor:</b>	No
<b>Acknowledge Flag:</b>		<b>Used Oil Refiner:</b>	No
<b>Acknowledge Date:</b>	20150810	<b>Used Oil Burner:</b>	No

Map Key	Number of Records	Direction	Distance (mi/ft)	Elev/Diff (ft)	Site	DB
<b>Accessibility:</b>					<b>UO Market Burner:</b>	No
<b>Land Type:</b>	P				<b>UO Spec Marketer:</b>	No
<b>Fed Waste Gen Own:</b>	HQ				<b>Current Site Name:</b>	C S X TRANSPORTATION INC
<b>Fed Waste Gen Cd:</b>	2				<b>Location Street No:</b>	419
<b>Fed Waste Gen Desc:</b>	Small Quantity Generator				<b>Location Street 1:</b>	ATLANTIC AVE - GOODMAN YD
<b>ST Waste Gen Own:</b>					<b>Location Street 2:</b>	
<b>State Waste Gen Cd:</b>					<b>Location City:</b>	ROCHESTER
<b>Short Term Gen:</b>	No				<b>Location State:</b>	NY
<b>Importer Activity:</b>	No				<b>Location Zip Code:</b>	14609
<b>Mixed Waste Gen:</b>	No				<b>County Code:</b>	NY055
<b>Transporter:</b>	No				<b>State District:</b>	NYSDEC R8
<b>Transfer Facility:</b>	No				<b>Mailing Street No:</b>	500
<b>TSD Activity:</b>	No				<b>Mailing Street 1:</b>	WATER ST J340
<b>Recycler Activity:</b>	No				<b>Mailing Street 2:</b>	
<b>Onsite Burn Exempt:</b>	No				<b>Mailing City:</b>	JACKSONVILLE
<b>Furnace Exemption:</b>	No				<b>Mailing State:</b>	FL
<b>Underground Inject:</b>	No				<b>Mailing Zip Code:</b>	32202
<b>Off Site Receipt:</b>	No				<b>Mailing Country:</b>	
<b>Waste Dest Fac:</b>	No				<b>Contact First Name:</b>	C E
<b>Subpart K College:</b>					<b>Contact Middle Initial:</b>	
<b>Subpart K Hospital:</b>					<b>Contact Last Name:</b>	HICKS
<b>Subpart K Non Profit:</b>					<b>Contact Street No:</b>	
<b>Subpart K Withdraw:</b>					<b>Contact Street 1:</b>	500 WATER ST J340
<b>Include Ntnl Rprt:</b>					<b>Contact Street 2:</b>	
<b>Reporting Cycle:</b>					<b>Contact City:</b>	JACKSONVILLE
<b>LQHUUW:</b>	No				<b>Contact State:</b>	FL
<b>Trader Importer:</b>					<b>Contact Zip:</b>	32202
<b>Trader Exporter:</b>					<b>Contact Country:</b>	US
<b>Slab Importer:</b>					<b>Contact Phone:</b>	904-359-4800
<b>Slab Exporter:</b>					<b>Contact Phone Ext:</b>	
<b>Current Record:</b>	No				<b>Contact Fax:</b>	
<b>Location Country:</b>	US				<b>Contact Email Addr:</b>	
<b>State District Owner:</b>	NY				<b>Contact Title:</b>	

#### Handler Details

<b>Source Type:</b>	R				<b>Used Oil Transporter:</b>	No
<b>Receive Date:</b>	19960303				<b>UO Transfer Fac:</b>	No
<b>Non Notifier:</b>					<b>Used Oil Processor:</b>	No
<b>Acknowledge Flag:</b>					<b>Used Oil Refiner:</b>	No
<b>Acknowledge Date:</b>	20150810				<b>Used Oil Burner:</b>	No
<b>Accessibility:</b>					<b>UO Market Burner:</b>	No
<b>Land Type:</b>					<b>UO Spec Marketer:</b>	No
<b>Fed Waste Gen Own:</b>	HQ				<b>Current Site Name:</b>	CONRAIL ROCHESTER CAR SHOP
<b>Fed Waste Gen Cd:</b>	1				<b>Location Street No:</b>	
<b>Fed Waste Gen Desc:</b>	Large Quantity Generator				<b>Location Street 1:</b>	419 ATLANTIC AVE
<b>ST Waste Gen Own:</b>					<b>Location Street 2:</b>	
<b>State Waste Gen Cd:</b>					<b>Location City:</b>	ROCHESTER
<b>Short Term Gen:</b>	No				<b>Location State:</b>	NY
<b>Importer Activity:</b>	No				<b>Location Zip Code:</b>	12404-0000
<b>Mixed Waste Gen:</b>	No				<b>County Code:</b>	NY055
<b>Transporter:</b>	No				<b>State District:</b>	NYSDEC R8
<b>Transfer Facility:</b>	No				<b>Mailing Street No:</b>	
<b>TSD Activity:</b>	No				<b>Mailing Street 1:</b>	2001 MARKET ST 6A PO BOX 41406
<b>Recycler Activity:</b>	No				<b>Mailing Street 2:</b>	
<b>Onsite Burn Exempt:</b>	No				<b>Mailing City:</b>	PHILADELPHIA
<b>Furnace Exemption:</b>	No				<b>Mailing State:</b>	PA
<b>Underground Inject:</b>	No				<b>Mailing Zip Code:</b>	19101-1406
<b>Off Site Receipt:</b>	No				<b>Mailing Country:</b>	
<b>Waste Dest Fac:</b>	No				<b>Contact First Name:</b>	HOWARD C
<b>Subpart K College:</b>					<b>Contact Middle Initial:</b>	
<b>Subpart K Hospital:</b>					<b>Contact Last Name:</b>	CLARK
<b>Subpart K Non Profit:</b>					<b>Contact Street No:</b>	
<b>Subpart K Withdraw:</b>					<b>Contact Street 1:</b>	
<b>Include Ntnl Rprt:</b>	U				<b>Contact Street 2:</b>	
<b>Reporting Cycle:</b>	1995				<b>Contact City:</b>	
<b>LQHUUW:</b>	No				<b>Contact State:</b>	
<b>Trader Importer:</b>					<b>Contact Zip:</b>	

Map Key	Number of Records	Direction	Distance (mi/ft)	Elev/Diff (ft)	Site	DB
<b>Trader Exporter:</b>				<b>Contact Country:</b>		
<b>Slab Importer:</b>				<b>Contact Phone:</b>		215-209-1689
<b>Slab Exporter:</b>				<b>Contact Phone Ext:</b>		9999
<b>Current Record:</b> No				<b>Contact Fax:</b>		
<b>Location Country:</b> US				<b>Contact Email Addr:</b>		
<b>State District Owner:</b> NY				<b>Contact Title:</b>		
<b>Handler Details</b>						
<b>Source Type:</b> T				<b>Used Oil Transporter:</b>		No
<b>Receive Date:</b> 20150520				<b>UO Transfer Fac:</b>		No
<b>Non Notifier:</b>				<b>Used Oil Processor:</b>		No
<b>Acknowledge Flag:</b>				<b>Used Oil Refiner:</b>		No
<b>Acknowledge Date:</b> 20150810				<b>Used Oil Burner:</b>		No
<b>Accessibility:</b>				<b>UO Market Burner:</b>		No
<b>Land Type:</b> P				<b>UO Spec Marketer:</b>		No
<b>Fed Waste Gen Own:</b> HQ				<b>Current Site Name:</b>		CSX TRANSPORTATION INC
<b>Fed Waste Gen Cd:</b> 2				<b>Location Street No:</b>		419
<b>Fed Waste Gen Desc:</b> Small Quantity Generator				<b>Location Street 1:</b>		ATLANTIC AVE
<b>ST Waste Gen Own:</b> NY				<b>Location Street 2:</b>		
<b>State Waste Gen Cd:</b> S				<b>Location City:</b>		ROCHESTER
<b>Short Term Gen:</b> Yes				<b>Location State:</b>		NY
<b>Importer Activity:</b> No				<b>Location Zip Code:</b>		14609
<b>Mixed Waste Gen:</b> No				<b>County Code:</b>		NY055
<b>Transporter:</b> No				<b>State District:</b>		NYSDEC R8
<b>Transfer Facility:</b> No				<b>Mailing Street No:</b>		500
<b>TSD Activity:</b> No				<b>Mailing Street 1:</b>		WATER ST J-275
<b>Recycler Activity:</b> No				<b>Mailing Street 2:</b>		
<b>Onsite Burn Exempt:</b> No				<b>Mailing City:</b>		JACKSONVILLE
<b>Furnace Exemption:</b> No				<b>Mailing State:</b>		FL
<b>Underground Inject:</b> No				<b>Mailing Zip Code:</b>		32202
<b>Off Site Receipt:</b> No				<b>Mailing Country:</b>		US
<b>Waste Dest Fac:</b> No				<b>Contact First Name:</b>		KIMBERLY
<b>Subpart K College:</b> No				<b>Contact Middle Initial:</b>		R
<b>Subpart K Hospital:</b> No				<b>Contact Last Name:</b>		VAUGHN
<b>Subpart K Non Profit:</b> No				<b>Contact Street No:</b>		500
<b>Subpart K Withdraw:</b> No				<b>Contact Street 1:</b>		WATER ST J-275
<b>Include Ntnl Rprt:</b>				<b>Contact Street 2:</b>		
<b>Reporting Cycle:</b>				<b>Contact City:</b>		JACKSONVILLE
<b>LQHUUW:</b> No				<b>Contact State:</b>		FL
<b>Trader Importer:</b>				<b>Contact Zip:</b>		32202
<b>Trader Exporter:</b>				<b>Contact Country:</b>		US
<b>Slab Importer:</b>				<b>Contact Phone:</b>		904-366-4174
<b>Slab Exporter:</b>				<b>Contact Phone Ext:</b>		
<b>Current Record:</b> No				<b>Contact Fax:</b>		904-245-3231
<b>Location Country:</b> US				<b>Contact Email Addr:</b>		KIM_VAUGHN@CSX.COM
<b>State District Owner:</b> NY				<b>Contact Title:</b>		MANAGER ENVIRONMENTAL PROGRAMS & WASTE

<b>Handler Details</b>						
<b>Source Type:</b> I				<b>Used Oil Transporter:</b>		No
<b>Receive Date:</b> 19981005				<b>UO Transfer Fac:</b>		No
<b>Non Notifier:</b>				<b>Used Oil Processor:</b>		No
<b>Acknowledge Flag:</b>				<b>Used Oil Refiner:</b>		No
<b>Acknowledge Date:</b> 20150810				<b>Used Oil Burner:</b>		No
<b>Accessibility:</b>				<b>UO Market Burner:</b>		No
<b>Land Type:</b> P				<b>UO Spec Marketer:</b>		No
<b>Fed Waste Gen Own:</b> HQ				<b>Current Site Name:</b>		C S X TRANSPORTATION INC
<b>Fed Waste Gen Cd:</b> N				<b>Location Street No:</b>		419
<b>Fed Waste Gen Desc:</b>				<b>Location Street 1:</b>		ATLANTIC AVE - GOODMAN YD
<b>ST Waste Gen Own:</b> HQ				<b>Location Street 2:</b>		
<b>State Waste Gen Cd:</b> N				<b>Location City:</b>		ROCHESTER
<b>Short Term Gen:</b> No				<b>Location State:</b>		NY
<b>Importer Activity:</b> No				<b>Location Zip Code:</b>		14609
<b>Mixed Waste Gen:</b> No				<b>County Code:</b>		NY055
<b>Transporter:</b> No				<b>State District:</b>		NYSDEC R8

Map Key	Number of Records	Direction	Distance (mi/ft)	Elev/Diff (ft)	Site	DB
<b>Transfer Facility:</b>	No				<b>Mailing Street No:</b> 500	
<b>TSD Activity:</b>	No				<b>Mailing Street 1:</b> WATER ST J340	
<b>Recycler Activity:</b>	No				<b>Mailing Street 2:</b>	
<b>Onsite Burn Exempt:</b>	No				<b>Mailing City:</b> JACKSONVILLE	
<b>Furnace Exemption:</b>	No				<b>Mailing State:</b> FL	
<b>Underground Inject:</b>	No				<b>Mailing Zip Code:</b> 32202	
<b>Off Site Receipt:</b>	No				<b>Mailing Country:</b>	
<b>Waste Dest Fac:</b>	No				<b>Contact First Name:</b>	
<b>Subpart K College:</b>					<b>Contact Middle Initial:</b>	
<b>Subpart K Hospital:</b>					<b>Contact Last Name:</b>	
<b>Subpart K Non Profit:</b>					<b>Contact Street No:</b>	
<b>Subpart K Withdraw:</b>					<b>Contact Street 1:</b>	
<b>Include Ntnl Rprt:</b>					<b>Contact Street 2:</b>	
<b>Reporting Cycle:</b>					<b>Contact City:</b>	
<b>LQHUV:</b>	No				<b>Contact State:</b>	
<b>Trader Importer:</b>					<b>Contact Zip:</b>	
<b>Trader Exporter:</b>					<b>Contact Country:</b>	
<b>Slab Importer:</b>					<b>Contact Phone:</b>	
<b>Slab Exporter:</b>					<b>Contact Phone Ext:</b>	
<b>Current Record:</b>	No				<b>Contact Fax:</b>	
<b>Location Country:</b>	US				<b>Contact Email Addr:</b>	
<b>State District Owner:</b>	NY				<b>Contact Title:</b>	

#### Handler Details

<b>Source Type:</b>	N				<b>Used Oil Transporter:</b>	No
<b>Receive Date:</b>	20150716				<b>UO Transfer Fac:</b>	No
<b>Non Notifier:</b>					<b>Used Oil Processor:</b>	No
<b>Acknowledge Flag:</b>					<b>Used Oil Refiner:</b>	No
<b>Acknowledge Date:</b>	20150810				<b>Used Oil Burner:</b>	No
<b>Accessibility:</b>					<b>UO Market Burner:</b>	No
<b>Land Type:</b>	P				<b>UO Spec Marketer:</b>	No
<b>Fed Waste Gen Own:</b>	HQ				<b>Current Site Name:</b>	CSX TRANSPORTATION INC
<b>Fed Waste Gen Cd:</b>	3				<b>Location Street No:</b>	419
<b>Fed Waste Gen Desc:</b>	Conditionally Exempt Small Quantity				<b>Location Street 1:</b>	GOODMAN ST
<b>ST Waste Gen Own:</b>	NY				<b>Location Street 2:</b>	
<b>State Waste Gen Cd:</b>	S				<b>Location City:</b>	ROCHESTER
<b>Short Term Gen:</b>	No				<b>Location State:</b>	NY
<b>Importer Activity:</b>	No				<b>Location Zip Code:</b>	14609
<b>Mixed Waste Gen:</b>	No				<b>County Code:</b>	NY055
<b>Transporter:</b>	No				<b>State District:</b>	NYSDEC R8
<b>Transfer Facility:</b>	No				<b>Mailing Street No:</b>	500
<b>TSD Activity:</b>	No				<b>Mailing Street 1:</b>	WATER ST J-275
<b>Recycler Activity:</b>	No				<b>Mailing Street 2:</b>	
<b>Onsite Burn Exempt:</b>	No				<b>Mailing City:</b>	JACKSONVILLE
<b>Furnace Exemption:</b>	No				<b>Mailing State:</b>	FL
<b>Underground Inject:</b>	No				<b>Mailing Zip Code:</b>	32202
<b>Off Site Receipt:</b>	No				<b>Mailing Country:</b>	US
<b>Waste Dest Fac:</b>	No				<b>Contact First Name:</b>	KIMBERLY
<b>Subpart K College:</b>	No				<b>Contact Middle Initial:</b>	R
<b>Subpart K Hospital:</b>	No				<b>Contact Last Name:</b>	VAUGHN
<b>Subpart K Non Profit:</b>	No				<b>Contact Street No:</b>	500
<b>Subpart K Withdraw:</b>	No				<b>Contact Street 1:</b>	WATER ST J-275
<b>Include Ntnl Rprt:</b>					<b>Contact Street 2:</b>	
<b>Reporting Cycle:</b>					<b>Contact City:</b>	JACKSONVILLE
<b>LQHUV:</b>	No				<b>Contact State:</b>	FL
<b>Trader Importer:</b>					<b>Contact Zip:</b>	32202
<b>Trader Exporter:</b>					<b>Contact Country:</b>	US
<b>Slab Importer:</b>					<b>Contact Phone:</b>	904-366-4174
<b>Slab Exporter:</b>					<b>Contact Phone Ext:</b>	
<b>Current Record:</b>	Yes				<b>Contact Fax:</b>	904-245-3231
<b>Location Country:</b>	US				<b>Contact Email Addr:</b>	KIM_VAUGHN@CSX.COM
<b>State District Owner:</b>	NY				<b>Contact Title:</b>	MANAGER ENVIRONMENTAL PROGRAMS & WASTE

#### Handler Details

Map Key	Number of Records	Direction	Distance (mi/ft)	Elev/Diff (ft)	Site	DB
Source Type:	I				Used Oil Transporter:	No
Receive Date:	20060101				UO Transfer Fac:	No
Non Notifier:					Used Oil Processor:	No
Acknowledge Flag:					Used Oil Refiner:	No
Acknowledge Date:	20150810				Used Oil Burner:	No
Accessibility:					UO Market Burner:	No
Land Type:	P				UO Spec Marketer:	No
Fed Waste Gen Own:	HQ				Current Site Name:	C S X TRANSPORTATION INC
Fed Waste Gen Cd:	N				Location Street No:	419
Fed Waste Gen Desc:					Location Street 1:	ATLANTIC AVE - GOODMAN YD
ST Waste Gen Own:	NY				Location Street 2:	
State Waste Gen Cd:	S				Location City:	ROCHESTER
Short Term Gen:	No				Location State:	NY
Importer Activity:	No				Location Zip Code:	14609
Mixed Waste Gen:	No				County Code:	NY055
Transporter:	No				State District:	NYSDEC R8
Transfer Facility:	No				Mailing Street No:	500
TSD Activity:	No				Mailing Street 1:	WATER ST J-275
Recycler Activity:	No				Mailing Street 2:	
Onsite Burn Exempt:	No				Mailing City:	JACKSONVILLE
Furnace Exemption:	No				Mailing State:	FL
Underground Inject:	No				Mailing Zip Code:	32202
Off Site Receipt:	No				Mailing Country:	US
Waste Dest Fac:	No				Contact First Name:	TONY
Subpart K College:					Contact Middle Initial:	C
Subpart K Hospital:					Contact Last Name:	BELLAMY
Subpart K Non Profit:					Contact Street No:	500
Subpart K Withdraw:					Contact Street 1:	WATER ST J-275
Include Ntnl Rprt:					Contact Street 2:	
Reporting Cycle:					Contact City:	JACKSONVILLE
LQHUU:	No				Contact State:	FL
Trader Importer:					Contact Zip:	32202
Trader Exporter:					Contact Country:	US
Slab Importer:					Contact Phone:	904-359-3691
Slab Exporter:					Contact Phone Ext:	
Current Record:	No				Contact Fax:	
Location Country:	US				Contact Email Addr:	
State District Owner:	NY				Contact Title:	

#### Handler Details

Source Type:	I				Used Oil Transporter:	No
Receive Date:	20070101				UO Transfer Fac:	No
Non Notifier:					Used Oil Processor:	No
Acknowledge Flag:					Used Oil Refiner:	No
Acknowledge Date:	20150810				Used Oil Burner:	No
Accessibility:					UO Market Burner:	No
Land Type:	P				UO Spec Marketer:	No
Fed Waste Gen Own:	HQ				Current Site Name:	C S X TRANSPORTATION INC
Fed Waste Gen Cd:	N				Location Street No:	419
Fed Waste Gen Desc:					Location Street 1:	ATLANTIC AVE - GOODMAN YD
ST Waste Gen Own:	NY				Location Street 2:	
State Waste Gen Cd:	S				Location City:	ROCHESTER
Short Term Gen:	No				Location State:	NY
Importer Activity:	No				Location Zip Code:	14609
Mixed Waste Gen:	No				County Code:	NY055
Transporter:	No				State District:	NYSDEC R8
Transfer Facility:	No				Mailing Street No:	500
TSD Activity:	No				Mailing Street 1:	WATER ST J-275
Recycler Activity:	No				Mailing Street 2:	
Onsite Burn Exempt:	No				Mailing City:	JACKSONVILLE
Furnace Exemption:	No				Mailing State:	FL
Underground Inject:	No				Mailing Zip Code:	32202
Off Site Receipt:	No				Mailing Country:	US
Waste Dest Fac:	No				Contact First Name:	TONY
Subpart K College:					Contact Middle Initial:	C
Subpart K Hospital:					Contact Last Name:	BELLAMY
Subpart K Non Profit:					Contact Street No:	500

Map Key	Number of Records	Direction	Distance (mi/ft)	Elev/Diff (ft)	Site	DB
<b>Subpart K Withdraw:</b>					<b>Contact Street 1:</b>	WATER ST J-275
<b>Include Ntnl Rprt:</b>					<b>Contact Street 2:</b>	
<b>Reporting Cycle:</b>					<b>Contact City:</b>	JACKSONVILLE
<b>LQHUUW:</b>	No				<b>Contact State:</b>	FL
<b>Trader Importer:</b>					<b>Contact Zip:</b>	32202
<b>Trader Exporter:</b>					<b>Contact Country:</b>	US
<b>Slab Importer:</b>					<b>Contact Phone:</b>	904-359-3691
<b>Slab Exporter:</b>					<b>Contact Phone Ext:</b>	
<b>Current Record:</b>	No				<b>Contact Fax:</b>	
<b>Location Country:</b>	US				<b>Contact Email Addr:</b>	
<b>State District Owner:</b>	NY				<b>Contact Title:</b>	

#### Handler Details

<b>Source Type:</b>	N	<b>Used Oil Transporter:</b>	No
<b>Receive Date:</b>	20040607	<b>UO Transfer Fac:</b>	No
<b>Non Notifier:</b>		<b>Used Oil Processor:</b>	No
<b>Acknowledge Flag:</b>		<b>Used Oil Refiner:</b>	No
<b>Acknowledge Date:</b>	20150810	<b>Used Oil Burner:</b>	No
<b>Accessibility:</b>		<b>UO Market Burner:</b>	No
<b>Land Type:</b>	P	<b>UO Spec Marketer:</b>	No
<b>Fed Waste Gen Own:</b>	HQ	<b>Current Site Name:</b>	C S X TRANSPORTATION INC
<b>Fed Waste Gen Cd:</b>	3	<b>Location Street No:</b>	419
<b>Fed Waste Gen Desc:</b>	Conditionally Exempt Small Quantity	<b>Location Street 1:</b>	ATLANTIC AVE - GOODMAN YD
<b>ST Waste Gen Own:</b>	NY	<b>Location Street 2:</b>	
<b>State Waste Gen Cd:</b>	S	<b>Location City:</b>	ROCHESTER
<b>Short Term Gen:</b>	No	<b>Location State:</b>	NY
<b>Importer Activity:</b>	No	<b>Location Zip Code:</b>	14609
<b>Mixed Waste Gen:</b>	No	<b>County Code:</b>	NY055
<b>Transporter:</b>	No	<b>State District:</b>	NYSDEC R8
<b>Transfer Facility:</b>	No	<b>Mailing Street No:</b>	500
<b>TSD Activity:</b>	No	<b>Mailing Street 1:</b>	WATER ST J-275
<b>Recycler Activity:</b>	No	<b>Mailing Street 2:</b>	
<b>Onsite Burn Exempt:</b>	No	<b>Mailing City:</b>	JACKSONVILLE
<b>Furnace Exemption:</b>	No	<b>Mailing State:</b>	FL
<b>Underground Inject:</b>	No	<b>Mailing Zip Code:</b>	32202
<b>Off Site Receipt:</b>	No	<b>Mailing Country:</b>	US
<b>Waste Dest Fac:</b>	No	<b>Contact First Name:</b>	TONY
<b>Subpart K College:</b>		<b>Contact Middle Initial:</b>	C
<b>Subpart K Hospital:</b>		<b>Contact Last Name:</b>	BELLAMY
<b>Subpart K Non Profit:</b>		<b>Contact Street No:</b>	500
<b>Subpart K Withdraw:</b>		<b>Contact Street 1:</b>	WATER ST J-275
<b>Include Ntnl Rprt:</b>		<b>Contact Street 2:</b>	
<b>Reporting Cycle:</b>		<b>Contact City:</b>	JACKSONVILLE
<b>LQHUUW:</b>	No	<b>Contact State:</b>	FL
<b>Trader Importer:</b>		<b>Contact Zip:</b>	32202
<b>Trader Exporter:</b>		<b>Contact Country:</b>	US
<b>Slab Importer:</b>		<b>Contact Phone:</b>	904-359-3691
<b>Slab Exporter:</b>		<b>Contact Phone Ext:</b>	
<b>Current Record:</b>	No	<b>Contact Fax:</b>	
<b>Location Country:</b>	US	<b>Contact Email Addr:</b>	
<b>State District Owner:</b>	NY	<b>Contact Title:</b>	

#### Hazardous Waste Details

<b>Haz Waste Cd Owner:</b>	HQ	<b>Source Type:</b>	N
<b>Haz Waste Cd:</b>	D008	<b>Code Type:</b>	D
<b>BR Waste Code Active Status:</b>	Yes		
<b>Waste Code Active Status:</b>	Yes		
<b>Waste Code Description:</b>	LEAD		
<b>Haz Waste Cd Owner:</b>	HQ	<b>Source Type:</b>	T
<b>Haz Waste Cd:</b>	D002	<b>Code Type:</b>	D
<b>BR Waste Code Active Status:</b>	Yes		
<b>Waste Code Active Status:</b>	Yes		
<b>Waste Code Description:</b>	CORROSIVE WASTE		

Map Key	Number of Records	Direction	Distance (mi/ft)	Elev/Diff (ft)	Site	DB
<b>Haz Waste Cd Owner:</b>	HQ				<b>Source Type:</b>	N
<b>Haz Waste Cd:</b>	D001				<b>Code Type:</b>	D
<b>BR Waste Code Active Status:</b>	Yes					
<b>Waste Code Active Status:</b>	Yes					
<b>Waste Code Description:</b>	IGNITABLE WASTE					
<b>Haz Waste Cd Owner:</b>	HQ				<b>Source Type:</b>	N
<b>Haz Waste Cd:</b>	D002				<b>Code Type:</b>	D
<b>BR Waste Code Active Status:</b>	Yes					
<b>Waste Code Active Status:</b>	Yes					
<b>Waste Code Description:</b>	CORROSIVE WASTE					
<b><u>NAICS Details</u></b>						
<b>Source Type:</b>	N				<b>NAICS Active Status:</b>	Yes
<b>NAICS Cd Owner:</b>	HQ				<b>NAICS Cycle:</b>	2002
<b>NAICS Code:</b>	482111					
<b>NAICS Description:</b>	LINE-HAUL RAILROADS					
<b>Source Type:</b>	R				<b>NAICS Active Status:</b>	Yes
<b>NAICS Cd Owner:</b>	HQ				<b>NAICS Cycle:</b>	2002
<b>NAICS Code:</b>	482111					
<b>NAICS Description:</b>	LINE-HAUL RAILROADS					
<b>Source Type:</b>	T				<b>NAICS Active Status:</b>	Yes
<b>NAICS Cd Owner:</b>	HQ				<b>NAICS Cycle:</b>	2002
<b>NAICS Code:</b>	482111					
<b>NAICS Description:</b>	LINE-HAUL RAILROADS					
<b>Source Type:</b>	I				<b>NAICS Active Status:</b>	Yes
<b>NAICS Cd Owner:</b>	HQ				<b>NAICS Cycle:</b>	2002
<b>NAICS Code:</b>	482111					
<b>NAICS Description:</b>	LINE-HAUL RAILROADS					
<b><u>Owner/Operator Details</u></b>						
<b>Owner/Operator Ind:</b>	CO				<b>Country:</b>	US
<b>Name:</b>	CSX TRANSPORTATION INC				<b>Zip Code:</b>	32202
<b>Street No:</b>	500				<b>Phone:</b>	904-366-4174
<b>Street 1:</b>	WATER ST J-275				<b>Type:</b>	P
<b>Street 2:</b>					<b>Date Became Current:</b>	19900101
<b>City:</b>	JACKSONVILLE				<b>Date Ended Current:</b>	
<b>State:</b>	FL					
<b>Source Type:</b>	T					
<b>Owner/Operator Ind:</b>	CO				<b>Country:</b>	US
<b>Name:</b>	NEW YORK CENTRAL LINES LLC				<b>Zip Code:</b>	19103
<b>Street No:</b>					<b>Phone:</b>	215-209-2000
<b>Street 1:</b>	2001 MARKET ST				<b>Type:</b>	P
<b>Street 2:</b>					<b>Date Became Current:</b>	
<b>City:</b>	PHILADELPHIA				<b>Date Ended Current:</b>	
<b>State:</b>	PA					
<b>Source Type:</b>	I					
<b>Owner/Operator Ind:</b>	CP				<b>Country:</b>	US
<b>Name:</b>	CSX TRANSPORTATION INC				<b>Zip Code:</b>	14609
<b>Street No:</b>	419				<b>Phone:</b>	
<b>Street 1:</b>	ATLANTIC AVE				<b>Type:</b>	P
<b>Street 2:</b>					<b>Date Became Current:</b>	19000101
<b>City:</b>	ROCHESTER				<b>Date Ended Current:</b>	
<b>State:</b>	NY					
<b>Source Type:</b>	I					
<b>Owner/Operator Ind:</b>	CO				<b>Country:</b>	
<b>Name:</b>	NEW YORK CENTRAL LINES LLC				<b>Zip Code:</b>	19103
<b>Street No:</b>					<b>Phone:</b>	215-209-2000
<b>Street 1:</b>	2001 MARKET ST				<b>Type:</b>	P



Map Key	Number of Records	Direction	Distance (mi/ft)	Elev/Diff (ft)	Site	DB
<b>Street 2:</b>					<b>Date Became Current:</b>	
<b>City:</b>	PHILADELPHIA				<b>Date Ended Current:</b>	
<b>State:</b>	PA					
<b>Source Type:</b>		N				
<b>Owner/Operator Ind:</b>	CO				<b>Country:</b>	US
<b>Name:</b>	CSX TRANSPORTATION INC				<b>Zip Code:</b>	32202
<b>Street No:</b>	500				<b>Phone:</b>	
<b>Street 1:</b>	WATER ST J-275				<b>Type:</b>	P
<b>Street 2:</b>					<b>Date Became Current:</b>	19000101
<b>City:</b>	JACKSONVILLE				<b>Date Ended Current:</b>	
<b>State:</b>	FL					
<b>Source Type:</b>		N				
<b>Owner/Operator Ind:</b>	CP				<b>Country:</b>	US
<b>Name:</b>	CSX TRANSPORTATION INC				<b>Zip Code:</b>	14609
<b>Street No:</b>	419				<b>Phone:</b>	
<b>Street 1:</b>	ATLANTIC AVE				<b>Type:</b>	P
<b>Street 2:</b>					<b>Date Became Current:</b>	19000101
<b>City:</b>	ROCHESTER				<b>Date Ended Current:</b>	
<b>State:</b>	NY					
<b>Source Type:</b>		N				
<b>Owner/Operator Ind:</b>	CP				<b>Country:</b>	US
<b>Name:</b>	CSX TRANSPORTATION INC				<b>Zip Code:</b>	
<b>Street No:</b>					<b>Phone:</b>	
<b>Street 1:</b>					<b>Type:</b>	P
<b>Street 2:</b>					<b>Date Became Current:</b>	19830801
<b>City:</b>					<b>Date Ended Current:</b>	
<b>State:</b>						
<b>Source Type:</b>		N				
<b>Owner/Operator Ind:</b>	CO				<b>Country:</b>	US
<b>Name:</b>	CSX TRANSPORTATION INC				<b>Zip Code:</b>	32202
<b>Street No:</b>	500				<b>Phone:</b>	904-366-4174
<b>Street 1:</b>	WATER ST J-275				<b>Type:</b>	P
<b>Street 2:</b>					<b>Date Became Current:</b>	19830801
<b>City:</b>	JACKSONVILLE				<b>Date Ended Current:</b>	
<b>State:</b>	FL					
<b>Source Type:</b>		N				
<b>Owner/Operator Ind:</b>	CO				<b>Country:</b>	US
<b>Name:</b>	CSX TRANSPORTATION INC				<b>Zip Code:</b>	32202
<b>Street No:</b>	500				<b>Phone:</b>	
<b>Street 1:</b>	WATER ST J-275				<b>Type:</b>	P
<b>Street 2:</b>					<b>Date Became Current:</b>	19000101
<b>City:</b>	JACKSONVILLE				<b>Date Ended Current:</b>	
<b>State:</b>	FL					
<b>Source Type:</b>		I				
<b>Owner/Operator Ind:</b>	CP				<b>Country:</b>	US
<b>Name:</b>	CSX TRANSPORTATION INC				<b>Zip Code:</b>	
<b>Street No:</b>					<b>Phone:</b>	
<b>Street 1:</b>					<b>Type:</b>	P
<b>Street 2:</b>					<b>Date Became Current:</b>	19830801
<b>City:</b>					<b>Date Ended Current:</b>	
<b>State:</b>						
<b>Source Type:</b>		T				

31

1 of 2

W

0.18 /  
968.82498.08 /  
9CSX RAILYARD  
410 NORTH GOODMAN STREET  
ROCHESTER NY 14609

NY SPILLS

<b>Spill No:</b>	1402166	<b>Spill Date:</b>	2014-05-30 00:13:00
<b>Site ID:</b>	495477	<b>Rcvd Date:</b>	2014-05-30 01:02:00
<b>DER Facility ID:</b>	450366	<b>CAC Date:</b>	2014-05-30 00:00:00
<b>CID:</b>		<b>Insp Date:</b>	
<b>Program Type:</b>	ER	<b>Close Date:</b>	2014-05-30 00:00:00

Map Key	Number of Records	Direction	Distance (mi/ft)	Elev/Diff (ft)	Site	DB
---------	-------------------	-----------	------------------	----------------	------	----

<b>SWIS Code:</b>	2814				<b>Create Date:</b>	2014-05-30 01:06:00
<b>Contribute Factor:</b>	Equipment Failure				<b>Update Date:</b>	2014-06-02 11:57:08.930000000
<b>Water Body:</b>					<b>DEC Region:</b>	8
<b>Source:</b>	Railroad Car				<b>Lead DEC:</b>	CAHETTEN
<b>Class:</b>	C4				<b>Reported by:</b>	Other
<b>Meets Std:</b>	True				<b>Referred to:</b>	
<b>Penalty:</b>	False				<b>County:</b>	Monroe
<b>REM Phase:</b>	0				<b>Latitude:</b>	43.161261415
<b>After Hours:</b>	True				<b>Longitude:</b>	-77.582717177
<b>UST Trust:</b>	False					
<b>Caller Remark:</b>						

"UNKNOWN AMOUNT LEAKED AND UNKNOWN IF THE LEAK HAS STOPPED \*\*\*UPDATE\*\*\*0140HRS. CSX STATES THAT THERE ARE NO LIFE HAZARDS AND THEY ARE CONFIDENT THE TRAIN IS OK FOR TRANSPORT. IN ONE HOUR, THE TRAIN WILL MOVE ON TO IT'S NEXT DESTINATION, WHICH IS ALBANY."

**DEC Remark:**

"05/30/14: CH TELECON WITH BATALLION CHIEF. THEY ARE AWAITING CALL BACK FROM CSX. A PEDESTRIAN GOING OVER THE BRIDGE ON MAIN STREET NOTICED THE LEAKING CAR. CH WILL CALL BACK IN A 1/4 TO 1/2 HR. ON CALLING BACK THE CHIEF HAS BEEN IN CONTACT WITH CSX. APPARENTLY THERE WAS NO RELEASE OBSERVED, JUST A FROZEN VALVE ON THE TOP OF THE CAR, WHICH WOULD INDICATE SOME SORT OF A LEAK AT THE VALVE. CSX HAS DETERMINED THE CAR SAFE TO MOVE TO IT'S FINAL DESTINATION IN ALBANY. THE FD CONDUCTED AIR MONITORING AND HAD NO READINGS OUT OF NORM. THE CSX ROCHESTER YARD MASTER HAS LABELED THE CAR SO IT CAN BE EASILY IDENTIFIED WHEN IT ARRIVES IN ALBANY. NO FURTHER ACTION IS NECESSARY."

**Spiller Information**

<b>Spiller Name:</b>		<b>Spiller Zip:</b>	
<b>Spiller Company:</b>	CSX	<b>Spiller Country:</b>	999
<b>Spiller Address:</b>		<b>Contact Name:</b>	BATALLION 1
<b>Spiller City:</b>		<b>Contact Phone:</b>	5855094614
<b>Spiller State:</b>	NY	<b>Contact Ext:</b>	

**Material Information**

<b>OP Unit ID:</b>	1244982	<b>Med Air:</b>	Yes
<b>OU:</b>	01	<b>Med Ind Air:</b>	No
<b>Material ID:</b>	2245884	<b>Med GW:</b>	No
<b>Material Code:</b>	0282A	<b>Med SW:</b>	No
<b>Material Name:</b>	carbon dioxide	<b>Med DW:</b>	No
<b>CAS No:</b>	00124389	<b>Med Sewer:</b>	No
<b>Material Family:</b>	Other	<b>Med Surf:</b>	No
<b>Quantity:</b>		<b>Med Subway:</b>	No
<b>Units:</b>	L	<b>Med Utility:</b>	No
<b>Recovered:</b>		<b>Oxygenate:</b>	
<b>Med Soil:</b>	No		

<a href="#">31</a>	2 of 2	W	0.18 / 968.82	498.08 / 9	EAST MAIN BUSINESS PARK 410 NORTH GOODMAN AND 1115 EAST MAIN STREET ROCHESTER NY 14609	UST
--------------------	--------	---	---------------	------------	---	-----

<b>Site ID:</b>	458733	<b>Expiry:</b>	N/A
<b>Site Status:</b>	Unregulated/Closed	<b>County:</b>	Monroe
<b>Program No:</b>	8-601556	<b>UTM X:</b>	289966.53265
<b>Program Type Code:</b>	PBS	<b>UTM Y:</b>	4781970.02723
<b>Program Type:</b>	Petroleum Bulk Storage Program	<b>Site Type:</b>	Apartment Building/Office Building

**Tank Information**

<b>Tank ID:</b>	241858
<b>Tank No:</b>	001
<b>Tank Model:</b>	
<b>Pipe Model:</b>	

<b>Map Key</b>	<b>Number of Records</b>	<b>Direction</b>	<b>Distance (mi/ft)</b>	<b>Elev/Diff (ft)</b>	<b>Site</b>	<b>DB</b>
<b>Tank Location:</b>			5			
<b>Tank Location Desc:</b>			Underground			
<b>Tank Status:</b>			3			
<b>Tank Status Desc:</b>			Closed - Removed			
<b>Install Date:</b>			1940-01-01 00:00:00			
<b>Capacity (gal):</b>			290			
<b>Tank Type:</b>			01			
<b>Tank Type Desc:</b>			Steel/Carbon Steel/Iron			
<b>Test Method:</b>			NN			
<b>Date Tested:</b>						
<b>Next Test:</b>						
<b>Close Date:</b>			2011-11-16 00:00:00			
<b>Registered:</b>			True			
<b>Modified By:</b>			WLSTEVEN			
<b>Last Modified:</b>			2017-04-14 14:30:47.863000000			
<b>Program No:</b>			8-601556			

**Material Information**

**Material Code:** 0009  
**Material Name:** gasoline  
**Percent:** 100.00

**Equipment Information**

**Equipment:** L00  
**Code Name:** None  
**Type:** Piping Leak Detection

**Equipment:** H00  
**Code Name:** None  
**Type:** Tank Leak Detection

**Equipment:** A00  
**Code Name:** None  
**Type:** Tank Internal Protection

**Equipment:** B00  
**Code Name:** None  
**Type:** Tank External Protection

**Equipment:** C02  
**Code Name:** Underground/On-ground  
**Type:** Pipe Location

**Equipment:** J00  
**Code Name:** None  
**Type:** Dispenser

**Equipment:** K00  
**Code Name:** None  
**Type:** Spill Prevention

**Equipment:** D01  
**Code Name:** Steel/Carbon Steel/Iron  
**Type:** Pipe Type

**Equipment:** G00  
**Code Name:** None  
**Type:** Tank Secondary Containment

**Equipment:** F00  
**Code Name:** None  
**Type:** Pipe External Protection

**Equipment:** I00  
**Code Name:** None

<b>Map Key</b>	<b>Number of Records</b>	<b>Direction</b>	<b>Distance (mi/ft)</b>	<b>Elev/Diff (ft)</b>	<b>Site</b>	<b>DB</b>
<b>Type:</b>		Overfill				
<b>Equipment:</b>		E00				
<b>Code Name:</b>		None				
<b>Type:</b>		Piping Secondary Containment				
<b><u>Tank Information</u></b>						
<b>Tank ID:</b>		241859				
<b>Tank No:</b>		002				
<b>Tank Model:</b>						
<b>Pipe Model:</b>						
<b>Tank Location:</b>		5				
<b>Tank Location Desc:</b>		Underground				
<b>Tank Status:</b>		3				
<b>Tank Status Desc:</b>		Closed - Removed				
<b>Install Date:</b>		1940-01-01 00:00:00				
<b>Capacity (gal):</b>		550				
<b>Tank Type:</b>		01				
<b>Tank Type Desc:</b>		Steel/Carbon Steel/Iron				
<b>Test Method:</b>		NN				
<b>Date Tested:</b>						
<b>Next Test:</b>						
<b>Close Date:</b>		2011-11-16 00:00:00				
<b>Registered:</b>		True				
<b>Modified By:</b>		WLSTEVEN				
<b>Last Modified:</b>		2017-04-14 14:30:47.863000000				
<b>Program No:</b>		8-601556				
<b><u>Material Information</u></b>						
<b>Material Code:</b>		0009				
<b>Material Name:</b>		gasoline				
<b>Percent:</b>		100.00				
<b><u>Equipment Information</u></b>						
<b>Equipment:</b>		J00				
<b>Code Name:</b>		None				
<b>Type:</b>		Dispenser				
<b>Equipment:</b>		G00				
<b>Code Name:</b>		None				
<b>Type:</b>		Tank Secondary Containment				
<b>Equipment:</b>		A00				
<b>Code Name:</b>		None				
<b>Type:</b>		Tank Internal Protection				
<b>Equipment:</b>		H00				
<b>Code Name:</b>		None				
<b>Type:</b>		Tank Leak Detection				
<b>Equipment:</b>		L00				
<b>Code Name:</b>		None				
<b>Type:</b>		Piping Leak Detection				
<b>Equipment:</b>		K00				
<b>Code Name:</b>		None				
<b>Type:</b>		Spill Prevention				
<b>Equipment:</b>		I00				
<b>Code Name:</b>		None				
<b>Type:</b>		Overfill				

<b>Map Key</b>	<b>Number of Records</b>	<b>Direction</b>	<b>Distance (mi/ft)</b>	<b>Elev/Diff (ft)</b>	<b>Site</b>	<b>DB</b>
<b>Equipment:</b>		D01				
<b>Code Name:</b>		Steel/Carbon Steel/Iron				
<b>Type:</b>		Pipe Type				
<b>Equipment:</b>		B00				
<b>Code Name:</b>		None				
<b>Type:</b>		Tank External Protection				
<b>Equipment:</b>		E00				
<b>Code Name:</b>		None				
<b>Type:</b>		Piping Secondary Containment				
<b>Equipment:</b>		C02				
<b>Code Name:</b>		Underground/On-ground				
<b>Type:</b>		Pipe Location				
<b>Equipment:</b>		F00				
<b>Code Name:</b>		None				
<b>Type:</b>		Pipe External Protection				

**Affiliation Information**

**Affiliation Type:** 11  
**Affiliation Name:** Emergency Contact  
**Affiliation Sub Type:** NNN  
**Company:** MAGUIRE PROPERTIES, INC  
**Contact Title:**  
**Contact Name:** DENNIS MAGUIRE  
**Address1:**  
**Address2:**  
**City:**  
**State:** NN  
**Zipcode:**  
**Country Code:** 999  
**Phone:** (585) 338-2269  
**Phone Ext:**  
**Email:**  
**Fax:**  
**Modified By:** DBDAKE  
**Last Modified:** 2011-12-07 11:24:55.870000000

**Affiliation Information**

**Affiliation Type:** 01  
**Affiliation Name:** Facility Owner  
**Affiliation Sub Type:** E  
**Company:** MAGUIRE PROPERTIES, INC  
**Contact Title:** PRESIDENT  
**Contact Name:** DENNIS P MAGUIRE  
**Address1:** 770 ROCK BEACH ROAD  
**Address2:**  
**City:** ROCHESTER  
**State:** NY  
**Zipcode:** 14617  
**Country Code:** 001  
**Phone:** (585) 338-2269  
**Phone Ext:**  
**Email:** DEXT@ROCHESTER.RR.COM  
**Fax:**  
**Modified By:** DBDAKE  
**Last Modified:** 2011-12-07 11:24:55.870000000

**Affiliation Information**

**Affiliation Type:** 04

Map Key	Number of Records	Direction	Distance (mi/ft)	Elev/Diff (ft)	Site	DB
---------	-------------------	-----------	------------------	----------------	------	----

**Affiliation Name:** Facility Operator  
**Affiliation Sub Type:** NNN  
**Company:** EAST MAIN BUSINESS PARK  
**Contact Title:**  
**Contact Name:** DENNIS MAGUIRE  
**Address1:**  
**Address2:**  
**City:**  
**State:** NY  
**Zipcode:**  
**Country Code:** 001  
**Phone:** (585) 338-2269  
**Phone Ext:**  
**Email:**  
**Fax:**  
**Modified By:** DBDAKE  
**Last Modified:** 2011-12-07 11:24:55.870000000

**Affiliation Information**

**Affiliation Type:** 07  
**Affiliation Name:** Mail Contact  
**Affiliation Sub Type:** NNN  
**Company:** MAGUIRE PROPERTIES, INC  
**Contact Title:** PRESIDENT  
**Contact Name:** DENNIS P MAGUIRE  
**Address1:** 770 ROCK BEACH ROAD  
**Address2:**  
**City:** ROCHESTER  
**State:** NY  
**Zipcode:** 14617  
**Country Code:** 001  
**Phone:** (585) 338-2269  
**Phone Ext:**  
**Email:** DEXT@ROCHESTER.RR.COM  
**Fax:**  
**Modified By:** DBDAKE  
**Last Modified:** 2011-12-07 11:24:55.870000000

<a href="#">32</a>	1 of 1	W	0.18 / 971.83	498.08 / 9	RG&E ENERGY CONTROL CENTER 400 GOODMAN STREET NORTH ROCHESTER NY 14609	NY SPILLS
--------------------	--------	---	---------------	------------	--	-----------

<b>Spill No:</b> 0807134	<b>Spill Date:</b> 2008-09-25 01:20:00
<b>Site ID:</b> 404456	<b>Rcvd Date:</b> 2008-09-25 01:46:00
<b>DER Facility ID:</b> 353719	<b>CAC Date:</b> 2008-09-26 00:00:00
<b>CID:</b>	<b>Insp Date:</b>
<b>Program Type:</b> ER	<b>Close Date:</b> 2008-09-26 00:00:00
<b>SWIS Code:</b> 2814	<b>Create Date:</b> 2008-09-25 01:53:00
<b>Contribute Factor:</b> Traffic Accident	<b>Update Date:</b> 2008-09-29 15:34:37.113000000
<b>Water Body:</b>	<b>DEC Region:</b> 8
<b>Source:</b> Major Facility (MOSF) > 400,000 gal	<b>Lead DEC:</b> dbdake
<b>Class:</b> D4	<b>Reported by:</b> Other
<b>Meets Std:</b> True	<b>Referred to:</b>
<b>Penalty:</b> False	<b>County:</b> Monroe
<b>REM Phase:</b> 0	<b>Latitude:</b> 43.161631347
<b>After Hours:</b> True	<b>Longitude:</b> -77.583741442
<b>UST Trust:</b> False	
<b>Caller Remark:</b>	

"THE CALLER ADVISED THEY WILL BE CONTRACTING OUT FOR CLEANUP. NO WATERWAYS WERE AFFECTED. THE CALLER STATED THE SUBSTANCE MAY EVENTUALLY DRIP INTO A STORM DRAIN."

**DEC Remark:**

"9/26/08: DD TELECON WITH KAREN SAHLER OF RGE - SPILL HAS BEEN CLEANED UP; A VERY MINOR AMOUNT OF OIL REACHED THE

Map Key	Number of Records	Direction	Distance (mi/ft)	Elev/Diff (ft)	Site	DB
---------	-------------------	-----------	------------------	----------------	------	----

COMBINED SEWER SYSTEM AND MONROE COUNTY PURE WATERS WAS CONTACTED (NOT CONCERNED WITH AMOUNT). TRANSFORMER OIL HAS BEEN SCREENED AS NON-PCB, AND DEPARTMENT WILL BE CONTACTED IF LAB RESULTS INDICATE OTHERWISE. BASED ON INFORMATION PROVIDED, NO FURTHER ACTIONS REQUIRED BY SPILLS UNIT/SPILL FILE CLOSED."

**Spiller Information**

<b>Spiller Name:</b>	KAREN SAHLER	<b>Spiller Zip:</b>	14609
<b>Spiller Company:</b>	RG&E ENERGY CONTROL CENTER	<b>Spiller Country:</b>	999
<b>Spiller Address:</b>	400 GOODMAN STREET NORTH	<b>Contact Name:</b>	KAREN SAHLER
<b>Spiller City:</b>	ROCHESTER	<b>Contact Phone:</b>	(585) 724-8684
<b>Spiller State:</b>	NY	<b>Contact Ext:</b>	

**Material Information**

<b>OP Unit ID:</b>	1161112	<b>Med Air:</b>	No
<b>OU:</b>	01	<b>Med Ind Air:</b>	No
<b>Material ID:</b>	2152304	<b>Med GW:</b>	No
<b>Material Code:</b>	0020A	<b>Med SW:</b>	No
<b>Material Name:</b>	transformer oil	<b>Med DW:</b>	No
<b>CAS No:</b>		<b>Med Sewer:</b>	No
<b>Material Family:</b>	Petroleum	<b>Med Surf:</b>	No
<b>Quantity:</b>	5.00	<b>Med Subway:</b>	No
<b>Units:</b>	G	<b>Med Utility:</b>	No
<b>Recovered:</b>		<b>Oxygenate:</b>	
<b>Med Soil:</b>	No		

<a href="#">33</a>	1 of 33	W	0.19 / 985.46	498.02 / 9	Conrail Rail Yards 400 N. Goodman St Rochester 14609 NY	HSWDS
--------------------	---------	---	---------------	------------	--	-------

<b>Reg Site ID:</b>	N	<b>VOCs:</b>	Yes
<b>Site No:</b>	HS8007	<b>Semi VOCs:</b>	No
<b>EPA ID:</b>	None	<b>PCBs:</b>	No
<b>Is Site Active?:</b>	Yes	<b>Pesticides:</b>	No
<b>Registry:</b>	N	<b>Metals:</b>	No
<b>Years of Operation:</b>	U to U	<b>Asbestos:</b>	No
<b>RCRA:</b>	No	<b>County:</b>	Monroe
<b>HRS Score:</b>	U	<b>Region:</b>	8
<b>HRS Date:</b>	U	<b>Latitude:</b>	U
<b>Acres:</b>	0.00	<b>Longitude:</b>	U
<b>Site Code:</b>	1A	<b>Quadrangle:</b>	Rochester East
<b>Site Code Desc:</b>	spill		
<b>Owner:</b>	P		
<b>Owner Name:</b>	Conrail		
<b>Owner Address:</b>	U		
<b>Owner Telephone:</b>	U		
<b>Operator:</b>	P		
<b>Operator Name:</b>	U		
<b>Operator Address:</b>	U		
<b>Operator Telephone:</b>	U		
<b>Completed Investigation:</b>	N		
<b>Samples Collected:</b>	None		
<b>Threat to Env/Public Health?:</b>	E		
<b>Surface Water Contamination?:</b>	Unknown		
<b>Groundwater Contamination?:</b>	Unknown		
<b>Drinking Water Contam?:</b>	Unknown		
<b>Surface Water Class:</b>	U		
<b>Groundwater Class:</b>	U		
<b>Active Drinking Water Supply?:</b>	Unknown		
<b>Hazard Substance Exposed?:</b>	Unknown		
<b>Controlled Site Access?:</b>	No		
<b>Ambient Air Contamination?:</b>	U		
<b>Threat of Direct Contact?:</b>	Unknown		
<b>Doc Fish/Wildlife Mortality?:</b>	Unknown		

Map Key	Number of Records	Direction	Distance (mi/ft)	Elev/Diff (ft)	Site	DB
<b>Impact on Special Status?:</b>		Unknown				
<b>TCLP:</b>						
<b>Surface Water:</b>						
<b>Groundwater:</b>						
<b>Drinking Water:</b>						
<b>Fish or Wildlife Mortality:</b>						
<b>Fish or Wildlife Resource:</b>						
<b>Building:</b>						
<b>Hazard Substance Disposed:</b>			11-27-76 train collision-20,000 gal acetone release, 2-24-84 locomotive leakage-1500-2000 gal #2, 3-14-90 ruptured containers-30 gal xylene (tractor trailer on rail car), 5-1-86-documentation fuel spillage-engine fueling area			
<b>Air:</b>						
<b>Surface Water:</b>						
<b>Surface Soil:</b>						
<b>Waste:</b>						
<b>EP Toxicity:</b>						
<b>Groundwater:</b>						
<b>Sediment:</b>						
<b>Subsurface Soil:</b>						
<b>Leachate:</b>						
<b>Regulatory Agencies Involved:</b>		NYSDEC, MCHD				
<b>Preparer:</b>		E. Yurkstas(pmb) Assoc. P.H. Sanitarian August 10, 1994				
<b>Nominated by:</b>		MCDOH				
<b>Describe the Site:</b>		Railroad yard -Conrail/New York Central				
<b>Describe the Threat:</b>						

Divison of Water or DSM has files of the 20,000 gal acetone spill.

33	2 of 33	W	0.19 / 985.46	498.02 / 9	Conrail Rail Yards 400 N. Goodman St Rochester 14609 NY	HSWDS
<b>Reg Site ID:</b>	N					
<b>Site No:</b>	HS8007					
<b>EPA ID:</b>	None					
<b>Is Site Active?:</b>						
<b>Registry:</b>	N					
<b>Years of Operation:</b>						
<b>RCRA:</b>						
<b>HRS Score:</b>						
<b>HRS Date:</b>						
<b>Acres:</b>						
<b>Site Code:</b>	1A					
<b>Site Code Desc:</b>		spill				
<b>Owner:</b>		Conrail				
<b>Owner Name:</b>						
<b>Owner Address:</b>						
<b>Owner Telephone:</b>						
<b>Operator:</b>		U				
<b>Operator Name:</b>						
<b>Operator Address:</b>						
<b>Operator Telephone:</b>						
<b>Completed Investigation:</b>						
<b>Samples Collected:</b>						
<b>Threat to Env/Public Health?:</b>						
<b>Surface Water Contamination?:</b>						
<b>Groundwater Contamination?:</b>						
<b>Drinking Water Contam?:</b>						
<b>Surface Water Class:</b>						
<b>Groundwater Class:</b>						
<b>Active Drinking Water Supply?:</b>						
<b>Hazard Substance Exposed?:</b>						
<b>Controlled Site Access?:</b>						



Map Key	Number of Records	Direction	Distance (mi/ft)	Elev/Diff (ft)	Site	DB
---------	-------------------	-----------	------------------	----------------	------	----

**Ambient Air Contamination?:**  
**Threat of Direct Contact?:**  
**Doc Fish/Wildlife Mortality?:**  
**Impact on Special Status?:**  
**TCLP:**  
**Surface Water:**  
**Groundwater:**  
**Drinking Water:**  
**Fish or Wildlife Mortality:**  
**Fish or Wildlife Resource:**  
**Building:**  
**Hazard Substance Disposed:** 11-27-76 train collision- 20,000 gal acetone release, 2-24-84 locomotive leakage- 1500-2000 gal #2, 3-14-90 ruptured containers- 30 gal xylene (tractor trailer on rail car), 5-1-86- documentation fuel spillage- engine fueling area  
**Air:**  
**Surface Water:**  
**Surface Soil:**  
**Waste:**  
**EP Toxicity:**  
**Groundwater:**  
**Sediment:**  
**Subsurface Soil:**  
**Leachate:**  
**Regulatory Agencies Involved:**  
**Preparer:**  
**Nominated by:**  
**Describe the Site:** Railroad yard - Conrail/New York Central  
**Describe the Threat:**

Divison of Water or DSM has files of the 20,000 gal acetone spill.

<a href="#">33</a>	3 of 33	W	0.19 / 985.46	498.02 / 9	Conrail Rail Yards 400 N. Goodman St Rochester 14609 NY	HSWDS
--------------------	---------	---	---------------	------------	--	-------

<b>Reg Site ID:</b>	N	<b>VOCs:</b>	Yes
<b>Site No:</b>	HS8007	<b>Semi VOCs:</b>	No
<b>EPA ID:</b>	None	<b>PCBs:</b>	No
<b>Is Site Active?:</b>	Yes	<b>Pesticides:</b>	No
<b>Registry:</b>	N	<b>Metals:</b>	No
<b>Years of Operation:</b>	U to U	<b>Asbestos:</b>	No
<b>RCRA:</b>	No	<b>County:</b>	Monroe
<b>HRS Score:</b>	U	<b>Region:</b>	8
<b>HRS Date:</b>	U	<b>Latitude:</b>	U
<b>Acres:</b>	0.00	<b>Longitude:</b>	U
<b>Site Code:</b>	1A	<b>Quadrangle:</b>	Rochester East
<b>Site Code Desc:</b>	spill		
<b>Owner:</b>	P		
<b>Owner Name:</b>	Conrail		
<b>Owner Address:</b>	U		
<b>Owner Telephone:</b>	U		
<b>Operator:</b>	P		
<b>Operator Name:</b>	U		
<b>Operator Address:</b>	U		
<b>Operator Telephone:</b>	U		
<b>Completed Investigation:</b>	U		
<b>Samples Collected:</b>	None		
<b>Threat to Env/Public Health?:</b>	E		
<b>Surface Water Contamination?:</b>	Unknown		
<b>Groundwater Contamination?:</b>	Unknown		
<b>Drinking Water Contam?:</b>	Unknown		
<b>Surface Water Class:</b>	U		
<b>Groundwater Class:</b>	U		
<b>Active Drinking Water Supply?:</b>	Unknown		
<b>Hazard Substance Exposed?:</b>	Unknown		

Map Key	Number of Records	Direction	Distance (mi/ft)	Elev/Diff (ft)	Site	DB
<b>Controlled Site Access?:</b>		No				
<b>Ambient Air Contamination?:</b>		U				
<b>Threat of Direct Contact?:</b>		Unknown				
<b>Doc Fish/Wildlife Mortality?:</b>		Unknown				
<b>Impact on Special Status?:</b>		Unknown				
<b>TCLP:</b>						
<b>Surface Water:</b>						
<b>Groundwater:</b>						
<b>Drinking Water:</b>						
<b>Fish or Wildlife Mortality:</b>						
<b>Fish or Wildlife Resource:</b>						
<b>Building:</b>						
<b>Hazard Substance Disposed:</b>		11-27-76 train collision- 20,000 gal acetone release, 2-24-84 locomotive leakage- 1500-2000 gal #2, 3-14-90 ruptured containers- 30 gal xylene (tractor trailer on rail car), 5-1-86- documentation fuel spillage- engine fueling area				
<b>Air:</b>						
<b>Surface Water:</b>						
<b>Surface Soil:</b>						
<b>Waste:</b>						
<b>EP Toxicity:</b>						
<b>Groundwater:</b>						
<b>Sediment:</b>						
<b>Subsurface Soil:</b>						
<b>Leachate:</b>						
<b>Regulatory Agencies Involved:</b>		NYSDEC, MCHD				
<b>Preparer:</b>		E. Yurkstas(pmb) Assoc. P.H. Sanitarian August 10, 1994				
<b>Nominated by:</b>		MCDOH				
<b>Describe the Site:</b>		Railroad yard - Conrail/New York Central				
<b>Describe the Threat:</b>						

Division of Water or DSM has files of the 20,000 gal acetone spill.

<a href="#">33</a>	4 of 33	W	0.19 / 985.46	498.02 / 9	Conrail Rail Yards 400 N. Goodman St Rochester NY	HSWDS
<b>Reg Site ID:</b>	N				<b>VOCs:</b>	Yes
<b>Site No:</b>					<b>Semi VOCs:</b>	No
<b>EPA ID:</b>	N				<b>PCBs:</b>	No
<b>Is Site Active?:</b>	Yes				<b>Pesticides:</b>	No
<b>Registry:</b>	N				<b>Metals:</b>	No
<b>Years of Operation:</b>	U to U				<b>Asbestos:</b>	No
<b>RCRA:</b>	No				<b>County:</b>	Monroe
<b>HRS Score:</b>	U				<b>Region:</b>	8
<b>HRS Date:</b>	U				<b>Latitude:</b>	U
<b>Acres:</b>	0.00				<b>Longitude:</b>	U
<b>Site Code:</b>	1A				<b>Quadrangle:</b>	Rochester East
<b>Site Code Desc:</b>		spill				
<b>Owner:</b>		P				
<b>Owner Name:</b>		Conrail				
<b>Owner Address:</b>		U				
<b>Owner Telephone:</b>		U				
<b>Operator:</b>		P				
<b>Operator Name:</b>		U				
<b>Operator Address:</b>		U				
<b>Operator Telephone:</b>		U				
<b>Completed Investigation:</b>		U				
<b>Samples Collected:</b>		None				
<b>Threat to Env/Public Health?:</b>		E				
<b>Surface Water Contamination?:</b>		Unknown				
<b>Groundwater Contamination?:</b>		Unknown				
<b>Drinking Water Contam?:</b>		Unknown				
<b>Surface Water Class:</b>		U				
<b>Groundwater Class:</b>		U				

Map Key	Number of Records	Direction	Distance (mi/ft)	Elev/Diff (ft)	Site	DB
<b>Active Drinking Water Supply?:</b>		Unknown				
<b>Hazard Substance Exposed?:</b>		Unknown				
<b>Controlled Site Access?:</b>		No				
<b>Ambient Air Contamination?:</b>		U				
<b>Threat of Direct Contact?:</b>		Unknown				
<b>Doc Fish/Wildlife Mortality?:</b>		Unknown				
<b>Impact on Special Status?:</b>		Unknown				
<b>TCLP:</b>						
<b>Surface Water:</b>						
<b>Groundwater:</b>						
<b>Drinking Water:</b>						
<b>Fish or Wildlife Mortality:</b>						
<b>Fish or Wildlife Resource:</b>						
<b>Building:</b>						
<b>Hazard Substance Disposed:</b>		11-27-76 train collision- 20,000 gal acetone release, 2-24-84 locomotive leakage- 1500-2000 gal #2, 3-14-90 ruptured containers- 30 gal xylene (tractor trailer on rail car), 5-1-86- documentation fuel spillage- engine fueling area				
<b>Air:</b>						
<b>Surface Water:</b>						
<b>Surface Soil:</b>						
<b>Waste:</b>						
<b>EP Toxicity:</b>						
<b>Groundwater:</b>						
<b>Sediment:</b>						
<b>Subsurface Soil:</b>						
<b>Leachate:</b>						
<b>Regulatory Agencies Involved:</b>		NYSDEC, MCHD				
<b>Preparer:</b>		E. Yurkstas(pmb) Assoc. P.H. Sanitarian August 10, 1994				
<b>Nominated by:</b>		MCDOH				
<b>Describe the Site:</b>		Railroad yard - Conrail/New York Central				
<b>Describe the Threat:</b>						

Division of Water or DSM has files of the 20,000 gal acetone spill.

33	5 of 33	W	0.19 / 985.46	498.02 / 9	Conrail Rail Yards 400 N. Goodman St Rochester 14609 NY	HSWDS
<b>Reg Site ID:</b>	N			<b>VOCs:</b>	Yes	
<b>Site No:</b>	HS8007			<b>Semi VOCs:</b>	No	
<b>EPA ID:</b>	None			<b>PCBs:</b>	No	
<b>Is Site Active?:</b>	Yes			<b>Pesticides:</b>	No	
<b>Registry:</b>	N			<b>Metals:</b>	No	
<b>Years of Operation:</b>	U to U			<b>Asbestos:</b>	No	
<b>RCRA:</b>	No			<b>County:</b>	Monroe	
<b>HRS Score:</b>	U			<b>Region:</b>	8	
<b>HRS Date:</b>	U			<b>Latitude:</b>	U	
<b>Acres:</b>	0.00			<b>Longitude:</b>	U	
<b>Site Code:</b>	1A			<b>Quadrangle:</b>	Rochester East	
<b>Site Code Desc:</b>		spill				
<b>Owner:</b>		P				
<b>Owner Name:</b>		Conrail				
<b>Owner Address:</b>		U				
<b>Owner Telephone:</b>		U				
<b>Operator:</b>		P				
<b>Operator Name:</b>		U				
<b>Operator Address:</b>		U				
<b>Operator Telephone:</b>		U				
<b>Completed Investigation:</b>		N				
<b>Samples Collected:</b>		None				
<b>Threat to Env/Public Health?:</b>		E				
<b>Surface Water Contamination?:</b>		Unknown				
<b>Groundwater Contamination?:</b>		Unknown				

Map Key	Number of Records	Direction	Distance (mi/ft)	Elev/Diff (ft)	Site	DB
<i>Drinking Water Contam?:</i>		Unknown				
<i>Surface Water Class:</i>		U				
<i>Groundwater Class:</i>		U				
<i>Active Drinking Water Supply?:</i>		Unknown				
<i>Hazard Substance Exposed?:</i>		Unknown				
<i>Controlled Site Access?:</i>		No				
<i>Ambient Air Contamination?:</i>		U				
<i>Threat of Direct Contact?:</i>		Unknown				
<i>Doc Fish/Wildlife Mortality?:</i>		Unknown				
<i>Impact on Special Status?:</i>		Unknown				
<i>TCLP:</i>						
<i>Surface Water:</i>						
<i>Groundwater:</i>						
<i>Drinking Water:</i>						
<i>Fish or Wildlife Mortality:</i>						
<i>Fish or Wildlife Resource:</i>						
<i>Building:</i>						
<i>Hazard Substance Disposed:</i>		11-27-76 train collision- 20,000 gal acetone release, 2-24-84 locomotive leakage- 1500-2000 gal #2, 3-14-90 ruptured containers- 30 gal xylene (tractor trailer on rail car), 5-1-86- documentation fuel spillage- engine fueling area				
<i>Air:</i>						
<i>Surface Water:</i>						
<i>Surface Soil:</i>						
<i>Waste:</i>						
<i>EP Toxicity:</i>						
<i>Groundwater:</i>						
<i>Sediment:</i>						
<i>Subsurface Soil:</i>						
<i>Leachate:</i>						
<i>Regulatory Agencies Involved:</i>		NYSDEC, MCHD				
<i>Preparer:</i>		E. Yurkstas(pmb) Assoc. P.H. Sanitarian August 10, 1994				
<i>Nominated by:</i>		MCDOH				
<i>Describe the Site:</i>		Railroad yard - Conrail/New York Central				
<i>Describe the Threat:</i>						

Division of Water or DSM has files of the 20,000 gal acetone spill.

<a href="#">33</a>	6 of 33	W	0.19 / 985.46	498.02 / 9	CSX TRANSPORTATION INC 400 NORTH GOODMAN YARD ROCHESTER NY 14609	TANKS
<i>Program No:</i>	8-419427			<i>Expiration Date:</i>	2019/05/28	
<i>Site ID:</i>	49821			<i>UTM X:</i>	290293.30927	
<i>Site Status:</i>	Active			<i>UTM Y:</i>	4781622.94872	
<i>Program Type Cd:</i>	PBS			<i>County:</i>	Monroe	
<i>Program Type:</i>	Petroleum Bulk Storage Program			<i>NYSDEC Region:</i>	8	
<i>Site Type:</i>	Railroad					

<a href="#">33</a>	7 of 33	W	0.19 / 985.46	498.02 / 9	CSX TRANSPORTATION INC 400 N GOODMAN ST - NY745 ROCHESTER NY 14609	RCRA NON GEN
<i>EPA Handler ID:</i>	NYR000205286					
<i>Land Type Code:</i>	P					
<i>Land Type Desc:</i>	Private					
<i>Federal Waste Generator Code:</i>	N					
<i>Gen Status Univ Code:</i>	N					
<i>Gen Status Univ Desc:</i>	No Report					
<i>Importer Activity:</i>	No					
<i>Mixed Waste Generator:</i>	No					
<i>Transporter Activity:</i>	No					
<i>Transfer Facility:</i>	No					
<i>Recycler Activity:</i>	No					

Map Key	Number of Records	Direction	Distance (mi/ft)	Elev/Diff (ft)	Site	DB
<b>Onsite Burner Exemption:</b>		No				
<b>Furnace Exemption:</b>		No				
<b>Underground Inject Activity:</b>		No				
<b>Receives Waste from Offsite:</b>		No				
<b>TSD Type:</b>		----				
<b>TSD Activity:</b>		No				
<b>Corrective Action Univ:</b>		No				
<b>Action has been Imposed:</b>		No				
<b>Action under 3004 (U)(V):</b>		No				
<b>Institutional Control Indicator:</b>		N				
<b>Used Oil Transporter:</b>						
<b>Used Oil Transfer Facility:</b>						
<b>Used Oil Processor:</b>						
<b>Used Oil Refiner:</b>						
<b>Used Oil Burner:</b>						
<b>Used Oil Market Burner:</b>						
<b>Used Oil Spec Marketer:</b>						
<b>Activity Location:</b>		NY				
<b>County Code:</b>		NY055				
<b>County Name:</b>		MONROE				
<b>Contact Name:</b>		KIMBERLY R VAUGHN				
<b>Contact Phone No and Ext:</b>		904-366-4174				
<b>Contact Email:</b>		KIM_VAUGHN@CSX.COM				
<b>Contact Address:</b>		500 , WATER ST - J-275 , JACKSONVILLE , FL, 32202 , US				
<b>Mailing Address:</b>		500 , WATER ST - J-275 , JACKSONVILLE , FL, 32202 , US				

#### Violation/Evaluation Summary

**Note:** NO RECORDS: As of Jan 24 2018, there are no Compliance Monitoring and Enforcement (violation) records associated with this facility (EPA ID).

#### Handler Details

<b>Source Type:</b>	T	<b>Used Oil Transporter:</b>	No
<b>Receive Date:</b>	20131114	<b>UO Transfer Fac:</b>	No
<b>Non Notifier:</b>		<b>Used Oil Processor:</b>	No
<b>Acknowledge Flag:</b>		<b>Used Oil Refiner:</b>	No
<b>Acknowledge Date:</b>	20131203	<b>Used Oil Burner:</b>	No
<b>Accessibility:</b>		<b>UO Market Burner:</b>	No
<b>Land Type:</b>	P	<b>UO Spec Marketer:</b>	No
<b>Fed Waste Gen Own:</b>	HQ	<b>Current Site Name:</b>	CSX TRANSPORTATION INC
<b>Fed Waste Gen Cd:</b>	3	<b>Location Street No:</b>	400
<b>Fed Waste Gen Desc:</b>	Conditionally Exempt Small Quantity	<b>Location Street 1:</b>	N GOODMAN ST - NY745
<b>ST Waste Gen Own:</b>	NY	<b>Location Street 2:</b>	
<b>State Waste Gen Cd:</b>	S	<b>Location City:</b>	ROCHESTER
<b>Short Term Gen:</b>	Yes	<b>Location State:</b>	NY
<b>Importer Activity:</b>	No	<b>Location Zip Code:</b>	14609
<b>Mixed Waste Gen:</b>	No	<b>County Code:</b>	NY055
<b>Transporter:</b>	No	<b>State District:</b>	
<b>Transfer Facility:</b>	No	<b>Mailing Street No:</b>	500
<b>TSD Activity:</b>	No	<b>Mailing Street 1:</b>	WATER ST - J-275
<b>Recycler Activity:</b>	No	<b>Mailing Street 2:</b>	
<b>Onsite Burn Exempt:</b>	No	<b>Mailing City:</b>	JACKSONVILLE
<b>Furnace Exemption:</b>	No	<b>Mailing State:</b>	FL
<b>Underground Inject:</b>	No	<b>Mailing Zip Code:</b>	32202
<b>Off Site Receipt:</b>	No	<b>Mailing Country:</b>	US
<b>Waste Dest Fac:</b>	No	<b>Contact First Name:</b>	KIMBERLY
<b>Subpart K College:</b>	No	<b>Contact Middle Initial:</b>	R
<b>Subpart K Hospital:</b>	No	<b>Contact Last Name:</b>	VAUGHN
<b>Subpart K Non Profit:</b>	No	<b>Contact Street No:</b>	500
<b>Subpart K Withdraw:</b>	No	<b>Contact Street 1:</b>	WATER ST - J-275
<b>Include Ntnl Rprt:</b>		<b>Contact Street 2:</b>	
<b>Reporting Cycle:</b>		<b>Contact City:</b>	JACKSONVILLE
<b>LQHUUW:</b>	No	<b>Contact State:</b>	FL
<b>Trader Importer:</b>		<b>Contact Zip:</b>	32202
<b>Trader Exporter:</b>		<b>Contact Country:</b>	US
<b>Slab Importer:</b>		<b>Contact Phone:</b>	904-366-4174

Map Key	Number of Records	Direction	Distance (mi/ft)	Elev/Diff (ft)	Site	DB
<b>Slab Exporter:</b>				<b>Contact Phone Ext:</b>		
<b>Current Record:</b>	No				<b>Contact Fax:</b>	904-245-3231
<b>Location Country:</b>	US				<b>Contact Email Addr:</b>	KIM_VAUGHN@CSX.COM
<b>State District Owner:</b>					<b>Contact Title:</b>	MANAGER ENVIRONMENTAL PROGRAMS & WASTE
 <b>Handler Details</b>						
<b>Source Type:</b>	I				<b>Used Oil Transporter:</b>	No
<b>Receive Date:</b>	20140605				<b>UO Transfer Fac:</b>	No
<b>Non Notifier:</b>					<b>Used Oil Processor:</b>	No
<b>Acknowledge Flag:</b>					<b>Used Oil Refiner:</b>	No
<b>Acknowledge Date:</b>	20131203				<b>Used Oil Burner:</b>	No
<b>Accessibility:</b>					<b>UO Market Burner:</b>	No
<b>Land Type:</b>	P				<b>UO Spec Marketer:</b>	No
<b>Fed Waste Gen Own:</b>	HQ				<b>Current Site Name:</b>	CSX TRANSPORTATION INC
<b>Fed Waste Gen Cd:</b>	N				<b>Location Street No:</b>	400
<b>Fed Waste Gen Desc:</b>					<b>Location Street 1:</b>	N GOODMAN ST - NY745
<b>ST Waste Gen Own:</b>	NY				<b>Location Street 2:</b>	
<b>State Waste Gen Cd:</b>	S				<b>Location City:</b>	ROCHESTER
<b>Short Term Gen:</b>	No				<b>Location State:</b>	NY
<b>Importer Activity:</b>	No				<b>Location Zip Code:</b>	14609
<b>Mixed Waste Gen:</b>	No				<b>County Code:</b>	NY055
<b>Transporter:</b>	No				<b>State District:</b>	NYSDEC R8
<b>Transfer Facility:</b>	No				<b>Mailing Street No:</b>	500
<b>TSD Activity:</b>	No				<b>Mailing Street 1:</b>	WATER ST - J-275
<b>Recycler Activity:</b>	No				<b>Mailing Street 2:</b>	
<b>Onsite Burn Exempt:</b>	No				<b>Mailing City:</b>	JACKSONVILLE
<b>Furnace Exemption:</b>	No				<b>Mailing State:</b>	FL
<b>Underground Inject:</b>	No				<b>Mailing Zip Code:</b>	32202
<b>Off Site Receipt:</b>	No				<b>Mailing Country:</b>	US
<b>Waste Dest Fac:</b>	No				<b>Contact First Name:</b>	KIMBERLY
<b>Subpart K College:</b>	No				<b>Contact Middle Initial:</b>	R
<b>Subpart K Hospital:</b>	No				<b>Contact Last Name:</b>	VAUGHN
<b>Subpart K Non Profit:</b>	No				<b>Contact Street No:</b>	500
<b>Subpart K Withdraw:</b>	No				<b>Contact Street 1:</b>	WATER ST - J-275
<b>Include Ntnl Rprt:</b>					<b>Contact Street 2:</b>	
<b>Reporting Cycle:</b>					<b>Contact City:</b>	JACKSONVILLE
<b>LQHUUW:</b>	No				<b>Contact State:</b>	FL
<b>Trader Importer:</b>					<b>Contact Zip:</b>	32202
<b>Trader Exporter:</b>					<b>Contact Country:</b>	US
<b>Slab Importer:</b>					<b>Contact Phone:</b>	904-366-4174
<b>Slab Exporter:</b>					<b>Contact Phone Ext:</b>	
<b>Current Record:</b>	Yes				<b>Contact Fax:</b>	904-245-3231
<b>Location Country:</b>	US				<b>Contact Email Addr:</b>	KIM_VAUGHN@CSX.COM
<b>State District Owner:</b>	NY				<b>Contact Title:</b>	MANAGER ENVIRONMENTAL PROGRAMS & WASTE

<b>Hazardous Waste Details</b>						
<b>Haz Waste Cd Owner:</b>	HQ				<b>Source Type:</b>	T
<b>Haz Waste Cd:</b>	D008				<b>Code Type:</b>	D
<b>BR Waste Code Active Status:</b>	Yes					
<b>Waste Code Active Status:</b>	Yes					
<b>Waste Code Description:</b>	LEAD					
<b>Haz Waste Cd Owner:</b>	HQ				<b>Source Type:</b>	I
<b>Haz Waste Cd:</b>	D008				<b>Code Type:</b>	D
<b>BR Waste Code Active Status:</b>	Yes					
<b>Waste Code Active Status:</b>	Yes					
<b>Waste Code Description:</b>	LEAD					

<b>NAICS Details</b>						
<b>Source Type:</b>	I				<b>NAICS Active Status:</b>	Yes
<b>NAICS Cd Owner:</b>	HQ				<b>NAICS Cycle:</b>	2002

Map Key	Number of Records	Direction	Distance (mi/ft)	Elev/Diff (ft)	Site	DB
<b>NAICS Code:</b>	482111					
<b>NAICS Description:</b>		LINE-HAUL RAILROADS				
<b>Source Type:</b>	T					
<b>NAICS Cd Owner:</b>	HQ				<b>NAICS Active Status:</b> Yes	
<b>NAICS Code:</b>	482111				<b>NAICS Cycle:</b> 2002	
<b>NAICS Description:</b>		LINE-HAUL RAILROADS				
<b><u>Owner/Operator Details</u></b>						
<b>Owner/Operator Ind:</b>	CP				<b>Country:</b> US	
<b>Name:</b>	CSX TRANSPORTATION INC				<b>Zip Code:</b>	
<b>Street No:</b>					<b>Phone:</b>	
<b>Street 1:</b>					<b>Type:</b> P	
<b>Street 2:</b>					<b>Date Became Current:</b> 19900901	
<b>City:</b>					<b>Date Ended Current:</b>	
<b>State:</b>						
<b>Source Type:</b>	I					
<b>Owner/Operator Ind:</b>	CO				<b>Country:</b> US	
<b>Name:</b>	CSX TRANSPORTATION INC				<b>Zip Code:</b> 32202	
<b>Street No:</b>	500				<b>Phone:</b> 904-366-4174	
<b>Street 1:</b>	WATER ST - J-275				<b>Type:</b> P	
<b>Street 2:</b>					<b>Date Became Current:</b> 19900101	
<b>City:</b>	JACKSONVILLE				<b>Date Ended Current:</b>	
<b>State:</b>	FL					
<b>Source Type:</b>	I					
<b>Owner/Operator Ind:</b>	CO				<b>Country:</b> US	
<b>Name:</b>	CSX TRANSPORTATION INC				<b>Zip Code:</b> 32202	
<b>Street No:</b>	500				<b>Phone:</b> 904-366-4174	
<b>Street 1:</b>	WATER ST - J-275				<b>Type:</b> P	
<b>Street 2:</b>					<b>Date Became Current:</b> 19900101	
<b>City:</b>	JACKSONVILLE				<b>Date Ended Current:</b>	
<b>State:</b>	FL					
<b>Source Type:</b>	T					
<b>Owner/Operator Ind:</b>	CP				<b>Country:</b> US	
<b>Name:</b>	CSX TRANSPORTATION INC				<b>Zip Code:</b>	
<b>Street No:</b>					<b>Phone:</b>	
<b>Street 1:</b>					<b>Type:</b> P	
<b>Street 2:</b>					<b>Date Became Current:</b> 19900901	
<b>City:</b>					<b>Date Ended Current:</b>	
<b>State:</b>						
<b>Source Type:</b>	T					

**33**      8 of 33      **W**      0.19 / 985.46      498.02 / 9      **CONRAIL RAILYARD**  
**400 NORTH GOODMAN ST**  
**ROCHESTER NY 14609**      **NY SPILLS**

<b>Spill No:</b>	9112362	<b>Spill Date:</b>	1992-02-25 19:00:00
<b>Site ID:</b>	297511	<b>Rcvd Date:</b>	1992-02-25 23:10:00
<b>DER Facility ID:</b>	240704	<b>CAC Date:</b>	1992-02-26 00:00:00
<b>CID:</b>		<b>Insp Date:</b>	
<b>Program Type:</b>	ER	<b>Close Date:</b>	1992-02-26 00:00:00
<b>SWIS Code:</b>	2814	<b>Create Date:</b>	1992-03-05 00:00:00
<b>Contribute Factor:</b>	Equipment Failure	<b>Update Date:</b>	2011-05-03 13:01:43.51000000
<b>Water Body:</b>		<b>DEC Region:</b>	8
<b>Source:</b>	Railroad Car	<b>Lead DEC:</b>	VOLLMER
<b>Class:</b>	C3	<b>Reported by:</b>	Health Department
<b>Meets Std:</b>	True	<b>Referred to:</b>	
<b>Penalty:</b>	False	<b>County:</b>	Monroe
<b>REM Phase:</b>	0	<b>Latitude:</b>	43.161587620
<b>After Hours:</b>	True	<b>Longitude:</b>	-77.583760100
<b>UST Trust:</b>	False		
<b>Caller Remark:</b>			

Map Key	Number of Records	Direction	Distance (mi/ft)	Elev/Diff (ft)	Site	DB
---------	-------------------	-----------	------------------	----------------	------	----

DEC Remark:

**Spiller Information**

<b>Spiller Name:</b>		<b>Spiller Zip:</b>	
<b>Spiller Company:</b>	LAROCHE INDUSTRIES	<b>Spiller Country:</b>	001
<b>Spiller Address:</b>	200 COLE ROAD	<b>Contact Name:</b>	
<b>Spiller City:</b>	LYONS	<b>Contact Phone:</b>	
<b>Spiller State:</b>	NY	<b>Contact Ext:</b>	

<u>33</u>	9 of 33	W	0.19 / 985.46	498.02 / 9	CSX TRANSPORTATION ROCHESTER YARD 400 NORTH GOODMAN STREET ROCHESTER NY 14609	NY SPILLS
-----------	---------	---	---------------	------------	--	-----------

<b>Spill No:</b>	0513803	<b>Spill Date:</b>	2006-03-02 08:00:00
<b>Site ID:</b>	360350	<b>Rcvd Date:</b>	2006-03-02 08:37:00
<b>DER Facility ID:</b>	310483	<b>CAC Date:</b>	2006-03-02 00:00:00
<b>CID:</b>	444	<b>Insp Date:</b>	
<b>Program Type:</b>	ER	<b>Close Date:</b>	2006-03-02 00:00:00
<b>SWIS Code:</b>	2814	<b>Create Date:</b>	2006-03-02 08:56:00
<b>Contribute Factor:</b>	Equipment Failure	<b>Update Date:</b>	2006-03-02 14:22:34.280000000
<b>Water Body:</b>		<b>DEC Region:</b>	8
<b>Source:</b>	Railroad Car	<b>Lead DEC:</b>	DLTILTON
<b>Class:</b>	D4	<b>Reported by:</b>	Other
<b>Meets Std:</b>	False	<b>Referred to:</b>	
<b>Penalty:</b>	False	<b>County:</b>	Monroe
<b>REM Phase:</b>	0	<b>Latitude:</b>	
<b>After Hours:</b>	False	<b>Longitude:</b>	
<b>UST Trust:</b>	False		
<b>Caller Remark:</b>			

"LOCOMOTIVE ENGINE FAILED AND BLEW LUBE OIL OUT OF SMOKE STACK. MATERIAL SPRAYED OVER A 100 FOOT AREA HITTING CARS AND OTHER TRAINS."

DEC Remark:

"03/02/06 NYTECH HIRED BY CSX TO PERFORM CLEANUP. NO FURTHER ACTION NEEDED BY SPILLS. REPORT FAXED TO MCHD AT 0950 HRS."

**Spiller Information**

<b>Spiller Name:</b>	EDWARD COOK	<b>Spiller Zip:</b>	14609
<b>Spiller Company:</b>	CSX TRANSPORTATION	<b>Spiller Country:</b>	001
<b>Spiller Address:</b>	400 NORTH GOODMAN ST.	<b>Contact Name:</b>	EDWARD COOK
<b>Spiller City:</b>	ROCHESTER	<b>Contact Phone:</b>	(904) 607-2099
<b>Spiller State:</b>	NY	<b>Contact Ext:</b>	

**Material Information**

<b>OP Unit ID:</b>	1117521	<b>Med Air:</b>	No
<b>OU:</b>	01	<b>Med Ind Air:</b>	No
<b>Material ID:</b>	2108035	<b>Med GW:</b>	No
<b>Material Code:</b>	0013	<b>Med SW:</b>	No
<b>Material Name:</b>	lube oil	<b>Med DW:</b>	No
<b>CAS No:</b>		<b>Med Sewer:</b>	No
<b>Material Family:</b>	Petroleum	<b>Med Surf:</b>	No
<b>Quantity:</b>	25.00	<b>Med Subway:</b>	No
<b>Units:</b>	G	<b>Med Utility:</b>	No
<b>Recovered:</b>	.00	<b>Oxygenate:</b>	
<b>Med Soil:</b>	Yes		



Map Key	Number of Records	Direction	Distance (mi/ft)	Elev/Diff (ft)	Site	DB
<a href="#">33</a>	10 of 33	W	0.19 / 985.46	498.02 / 9	ROCHESTER YARD 400 NORTH GOODMAN STREET ROCHESTER NY 14609	NY SPILLS

<b>Spill No:</b>	0811554	<b>Spill Date:</b>	2009-01-21 10:00:00
<b>Site ID:</b>	409132	<b>Rcvd Date:</b>	2009-01-21 11:47:00
<b>DER Facility ID:</b>	300072	<b>CAC Date:</b>	2009-02-26 00:00:00
<b>CID:</b>		<b>Insp Date:</b>	
<b>Program Type:</b>	ER	<b>Close Date:</b>	2009-03-03 00:00:00
<b>SWIS Code:</b>	2814	<b>Create Date:</b>	2009-01-21 11:51:00
<b>Contribute Factor:</b>	Equipment Failure	<b>Update Date:</b>	2009-03-03 13:40:41.827000000
<b>Water Body:</b>		<b>DEC Region:</b>	8
<b>Source:</b>	Railroad Car	<b>Lead DEC:</b>	mfzamiar
<b>Class:</b>	C3	<b>Reported by:</b>	Affected Persons
<b>Meets Std:</b>	False	<b>Referred to:</b>	
<b>Penalty:</b>	False	<b>County:</b>	Monroe
<b>REM Phase:</b>	0	<b>Latitude:</b>	43.161631347
<b>After Hours:</b>	False	<b>Longitude:</b>	-77.583741442
<b>UST Trust:</b>	False		
<b>Caller Remark:</b>			

"CALLER STATES A FUEL TANK ON A LOCOMOTIVE ENGINE IS LEAKING ONTO THE SOIL. NYETECH IS ENROUTE FOR CLEANUP."

**DEC Remark:**

"01/21/2008: STEVE RINKER OF NYTECH STATES THAT A SLIGHT LEAK IN THE SEAM OF A TANK THAT HAS A CAPACITY OF 3,800 GALLONS DEVELOPED HAS A PINHOLE. ROUGHLY 25 GALLONS SPILLED TO TRACKS. NYETECH PADDING UP AND VACUUMING OUT TANK. FAXED TO MCHD. 2/2/09 DEPT REC'D RMEDIAL REPORT FROM NYETECH. IMPACTED SORBENTS WERE DRUMED UP AND DIPOSED OF. SOME PRODUCT THAT SPILLED TO THE STONE BALLAST AROUND THE TRACKS COULD NOT BE RECOVERED. AREA IS HISTORIC RAILYARD. NO RECEPTORS IN AREA. RESIDUAL CONTAMINATION DOES NOT APPEAR TO POSE A THREAT TO HUMAN HEALTH AND SAFETY OR THE ENVIRONMENT. NO FURTHER ACTION REQUIRED."

**Spiller Information**

<b>Spiller Name:</b>	STEVE RINKER	<b>Spiller Zip:</b>	
<b>Spiller Company:</b>	CSX TRANSPORTATION	<b>Spiller Country:</b>	999
<b>Spiller Address:</b>	400 NORTH GOODMAN ST	<b>Contact Name:</b>	STEVE RINKER
<b>Spiller City:</b>	ROCHESTER	<b>Contact Phone:</b>	(505) 303-9403
<b>Spiller State:</b>	NY	<b>Contact Ext:</b>	

**Material Information**

<b>OP Unit ID:</b>	1165640	<b>Med Air:</b>	No
<b>OU:</b>	01	<b>Med Ind Air:</b>	No
<b>Material ID:</b>	2157057	<b>Med GW:</b>	No
<b>Material Code:</b>	0008	<b>Med SW:</b>	No
<b>Material Name:</b>	diesel	<b>Med DW:</b>	No
<b>CAS No:</b>		<b>Med Sewer:</b>	No
<b>Material Family:</b>	Petroleum	<b>Med Surf:</b>	No
<b>Quantity:</b>	25.00	<b>Med Subway:</b>	No
<b>Units:</b>	G	<b>Med Utility:</b>	No
<b>Recovered:</b>		<b>Oxygenate:</b>	
<b>Med Soil:</b>	Yes		

<a href="#">33</a>	11 of 33	W	0.19 / 985.46	498.02 / 9	CSX RAIL YARD 400 NORTH GOODMAN STREET ROCHESTER NY 14609	NY SPILLS
--------------------	----------	---	---------------	------------	---	-----------

<b>Spill No:</b>	0004600	<b>Spill Date:</b>	2000-07-15 12:00:00
<b>Site ID:</b>	180009	<b>Rcvd Date:</b>	2000-07-17 14:07:00
<b>DER Facility ID:</b>	300072	<b>CAC Date:</b>	
<b>CID:</b>	270	<b>Insp Date:</b>	2001-10-17 00:00:00
<b>Program Type:</b>	ER	<b>Close Date:</b>	
<b>SWIS Code:</b>	2814	<b>Create Date:</b>	2000-07-17 00:00:00
<b>Contribute Factor:</b>	Human Error	<b>Update Date:</b>	2017-12-20 09:31:07.367000000

Map Key	Number of Records	Direction	Distance (mi/ft)	Elev/Diff (ft)	Site	DB
<b>Water Body:</b>					<b>DEC Region:</b>	8
<b>Source:</b>	Railroad Car				<b>Lead DEC:</b>	GPYOUNG
<b>Class:</b>	B3				<b>Reported by:</b>	Affected Persons
<b>Meets Std:</b>	False				<b>Referred to:</b>	
<b>Penalty:</b>	False				<b>County:</b>	Monroe
<b>REM Phase:</b>	4				<b>Latitude:</b>	43.161587620
<b>After Hours:</b>	False				<b>Longitude:</b>	-77.583760100
<b>UST Trust:</b>	False					
<b>Caller Remark:</b>						

**DEC Remark:**

**Spiller Information**

<b>Spiller Name:</b>		<b>Spiller Zip:</b>	001
<b>Spiller Company:</b>	SAMSON FUEL	<b>Spiller Country:</b>	001
<b>Spiller Address:</b>	EMERSON STREET	<b>Contact Name:</b>	CARL ENGLUND
<b>Spiller City:</b>	ROCHESTER	<b>Contact Phone:</b>	(716) 238-4800
<b>Spiller State:</b>	NY	<b>Contact Ext:</b>	

**Material Information**

<b>OP Unit ID:</b>	827119	<b>Med Air:</b>	No
<b>OU:</b>	01	<b>Med Ind Air:</b>	No
<b>Material ID:</b>	549338	<b>Med GW:</b>	Yes
<b>Material Code:</b>	0008	<b>Med SW:</b>	No
<b>Material Name:</b>	diesel	<b>Med DW:</b>	No
<b>CAS No:</b>		<b>Med Sewer:</b>	No
<b>Material Family:</b>	Petroleum	<b>Med Surf:</b>	No
<b>Quantity:</b>	400.00	<b>Med Subway:</b>	No
<b>Units:</b>	G	<b>Med Utility:</b>	No
<b>Recovered:</b>	.00	<b>Oxygenate:</b>	
<b>Med Soil:</b>	Yes		

<a href="#">33</a>	12 of 33	W	0.19 / 985.46	498.02 / 9	CSX RAILYARD 400 NORTH GOODMAN STREET ROCHESTER NY 14609	NY SPILLS
--------------------	----------	---	---------------	------------	--	-----------

<b>Spill No:</b>	0507371	<b>Spill Date:</b>	2005-09-19 17:30:00
<b>Site ID:</b>	352772	<b>Rcvd Date:</b>	2005-09-19 18:08:00
<b>DER Facility ID:</b>	300072	<b>CAC Date:</b>	2005-09-20 00:00:00
<b>CID:</b>	407	<b>Insp Date:</b>	
<b>Program Type:</b>	ER	<b>Close Date:</b>	2005-09-20 00:00:00
<b>SWIS Code:</b>	2814	<b>Create Date:</b>	2005-09-19 18:18:00
<b>Contribute Factor:</b>	Equipment Failure	<b>Update Date:</b>	2005-09-30 15:46:27.997000000
<b>Water Body:</b>		<b>DEC Region:</b>	8
<b>Source:</b>	Railroad Car	<b>Lead DEC:</b>	TGHALL
<b>Class:</b>	D4	<b>Reported by:</b>	Responsible Party
<b>Meets Std:</b>	True	<b>Referred to:</b>	
<b>Penalty:</b>	False	<b>County:</b>	Monroe
<b>REM Phase:</b>	0	<b>Latitude:</b>	43.161631000
<b>After Hours:</b>	True	<b>Longitude:</b>	-77.583735000
<b>UST Trust:</b>	False		
<b>Caller Remark:</b>			

"A RAIL CAR DEVELOPED A LEAK, SPILLING 10 GALLONS OF DIESEL TO THE TRACKS. NY ENVIRONMENTAL IS ENROUTE FOR CLEANUP. NO FURTHER ACTION IS NEEDED BY SPILLS. FAXED TO MCHD ON 09/20/05 AT 1156 HRS."

**DEC Remark:**

""

**Spiller Information**

Map Key	Number of Records	Direction	Distance (mi/ft)	Elev/Diff (ft)	Site	DB
---------	-------------------	-----------	------------------	----------------	------	----

<b>Spiller Name:</b>	CARL ENGLAND	<b>Spiller Zip:</b>	14609
<b>Spiller Company:</b>	CSX	<b>Spiller Country:</b>	001
<b>Spiller Address:</b>	400 NORTH GOODMAN STREET	<b>Contact Name:</b>	CARL ENGLAND
<b>Spiller City:</b>	ROCHESTER	<b>Contact Phone:</b>	(585) 576-7979
<b>Spiller State:</b>	NY	<b>Contact Ext:</b>	

**Material Information**

<b>OP Unit ID:</b>	1110246	<b>Med Air:</b>	No
<b>OU:</b>	01	<b>Med Ind Air:</b>	No
<b>Material ID:</b>	2100261	<b>Med GW:</b>	No
<b>Material Code:</b>	0008	<b>Med SW:</b>	No
<b>Material Name:</b>	diesel	<b>Med DW:</b>	No
<b>CAS No:</b>		<b>Med Sewer:</b>	No
<b>Material Family:</b>	Petroleum	<b>Med Surf:</b>	No
<b>Quantity:</b>	10.00	<b>Med Subway:</b>	No
<b>Units:</b>	G	<b>Med Utility:</b>	No
<b>Recovered:</b>	.00	<b>Oxygenate:</b>	
<b>Med Soil:</b>	Yes		

<a href="#">33</a>	13 of 33	W	0.19 / 985.46	498.02 / 9	ROCHESTER YARD 400 NORTH GOODMAN ST. ROCHESTER NY 14609	NY SPILLS
--------------------	----------	---	---------------	------------	---	-----------

<b>Spill No:</b>	0601245	<b>Spill Date:</b>	2006-05-03 06:15:00
<b>Site ID:</b>	363429	<b>Rcvd Date:</b>	2006-05-03 06:50:00
<b>DER Facility ID:</b>	313608	<b>CAC Date:</b>	2006-06-06 00:00:00
<b>CID:</b>	77	<b>Insp Date:</b>	
<b>Program Type:</b>	ER	<b>Close Date:</b>	2007-01-04 00:00:00
<b>SWIS Code:</b>	2814	<b>Create Date:</b>	2006-05-03 07:01:00
<b>Contribute Factor:</b>	Human Error	<b>Update Date:</b>	2008-08-27 10:56:17.223000000
<b>Water Body:</b>		<b>DEC Region:</b>	8
<b>Source:</b>	Tank Truck	<b>Lead DEC:</b>	TGHALL
<b>Class:</b>	C3	<b>Reported by:</b>	Other
<b>Meets Std:</b>	True	<b>Referred to:</b>	
<b>Penalty:</b>	False	<b>County:</b>	Monroe
<b>REM Phase:</b>	0	<b>Latitude:</b>	43.161631000
<b>After Hours:</b>	True	<b>Longitude:</b>	-77.583735000
<b>UST Trust:</b>	False		
<b>Caller Remark:</b>			

"auto shut-off failure due to human error, spill onto balice rock. contractor being contacted to perform clean-up. REPORT FAXED TO MCHD 5/3/06."

**DEC Remark:**

"05/03/2006: NYTECH ON SITE PERFORMING CLEANUP. SPILL AMOUNT WAS LIKELY @ 100 GALLONS. 01/04/06: A CLOSURE REPORT SUBMITTED TO THE DEPT ON DEC 18,2006. ORIGINAL SPILL QUANTITY REPORTED AS 40 GALLONS, BUT CLEANUP CONTRACTOR NYTECH ESTIMATES 300-500 GALLONS WAS ACTUALLY LOST. NYTECH PERFORMED CLEANUP UNDER THE SUPERVISION OF ARCADIS. THE SPILL WAS IN THE AREA OF HE SERVICE TRACKS ADJACENT TO THE FUEL DISPENSING AREA. NYTECH RESPONDED TO THE SPILL AND EXCAVATED TWO TRENCHES, ONE BETWEEN AND ONE NEXT TO THE OUTER TRACK. THE INNER TRENCH WAS 28'X4'X3' DEEP. THE TRENCH ON THE OUTSIDE OF THE TRACK WAS 60'X 10'X 2-4' DEEP. ABSORBENT PADS AND BOOMS WERE PLACED IN THE TRENCHES AND MAINTAINED BY NYTECH FROM THE TIME OF THE SPILL UNTIL JUNE 6,2006 AT WHICH TIME THE TRENCHES WERE BACKFILLED. NYTECH DISPOSED OF 15 DRUMS OF SPENT ABSORBENTS FROM THE TRENCHES. THE EXCAVATED IMPACTED SOILS WERE DISPOSED OF AT HIGH ACRES LANDFILL. APPROXIMATELY 71 TONS OF SOILS WAS DISPOSED OF AT THE LANDFILL. NYTECH ALSO RECOVERED 1000 GALLONS OF WATER/DIESEL FROM MW-2, MW-3 AND MW-4 FOR THE PERIOD. ARCADIS IS REQUESTING CLOSURE OF THE MAY 2006 SPILL WITH FUTURE SITE CORRECTIVE ACTION BEING HANDLED UNDER SPILL 0004600. REFER TO SPILL 0004600 FOR ALL FUTURE ACTION. THE MAY 2006 SPILL WILL BE CLOSED. 11/08/07 PAPER FILE REMOVED PER FILE RETENTION POLICY."

**Spiller Information**

<b>Spiller Name:</b>		<b>Spiller Zip:</b>	
<b>Spiller Company:</b>	CSX	<b>Spiller Country:</b>	999
<b>Spiller Address:</b>		<b>Contact Name:</b>	ED COOK
<b>Spiller City:</b>		<b>Contact Phone:</b>	(904) 607-2099
<b>Spiller State:</b>	NY	<b>Contact Ext:</b>	

Map Key	Number of Records	Direction	Distance (mi/ft)	Elev/Diff (ft)	Site	DB
---------	-------------------	-----------	------------------	----------------	------	----

**Material Information**

<b>OP Unit ID:</b>	1121484	<b>Med Air:</b>	No
<b>OU:</b>	01	<b>Med Ind Air:</b>	No
<b>Material ID:</b>	2110980	<b>Med GW:</b>	No
<b>Material Code:</b>	0008	<b>Med SW:</b>	No
<b>Material Name:</b>	diesel	<b>Med DW:</b>	No
<b>CAS No:</b>		<b>Med Sewer:</b>	No
<b>Material Family:</b>	Petroleum	<b>Med Surf:</b>	No
<b>Quantity:</b>	40.00	<b>Med Subway:</b>	No
<b>Units:</b>	G	<b>Med Utility:</b>	No
<b>Recovered:</b>	40.00	<b>Oxygenate:</b>	
<b>Med Soil:</b>	Yes		

<u>33</u>	14 of 33	W	0.19 / 985.46	498.02 / 9	CSX RAILYARD 400 NORTH GOODMAN STREET ROCHESTER NY 14609	NY SPILLS
-----------	----------	---	---------------	------------	--	-----------

<b>Spill No:</b>	0800739	<b>Spill Date:</b>	2008-04-17 17:40:00
<b>Site ID:</b>	396545	<b>Rcvd Date:</b>	2008-04-17 18:21:00
<b>DER Facility ID:</b>	300072	<b>CAC Date:</b>	2008-04-23 00:00:00
<b>CID:</b>	27	<b>Insp Date:</b>	2008-04-18 00:00:00
<b>Program Type:</b>	ER	<b>Close Date:</b>	2008-06-05 00:00:00
<b>SWIS Code:</b>	2814	<b>Create Date:</b>	2008-04-17 18:44:00
<b>Contribute Factor:</b>	Other	<b>Update Date:</b>	2008-06-06 11:35:55.680000000
<b>Water Body:</b>		<b>DEC Region:</b>	8
<b>Source:</b>	Railroad Car	<b>Lead DEC:</b>	tghall
<b>Class:</b>	B3	<b>Reported by:</b>	Other
<b>Meets Std:</b>	True	<b>Referred to:</b>	
<b>Penalty:</b>	False	<b>County:</b>	Monroe
<b>REM Phase:</b>	0	<b>Latitude:</b>	43.161631347
<b>After Hours:</b>	True	<b>Longitude:</b>	-77.583741442
<b>UST Trust:</b>			
<b>Caller Remark:</b>			

"CALLER STATES TWO LOCOMOTIVES DERAILED. ONE HAS A RUPTURED FUEL TANK. SPILL IS ON RAILROAD BED AND SOIL. NYTECH ENVIRONMENTAL HAS BEEN CONTACTED FOR CLEANUP. PER THE CALLER, POSSIBLY MORE THAN 100 GALLONS."

**DEC Remark:**

"04/17/2008: TH ON SITE AT 1930 HRS WITH PETE CORRIGAN (MCHD) AND NYETECH CREW (TOM HENDERSEN). A BROKEN RAIL LED TO LOW SPEED DERAILMENT. 3500 GALLON TANK HIT RAIL AND LEAKED DIESEL TO ROCK BALLAST BETWEEN TRACKS. NYETECH PATCHED AND EMPTIED TANK. ESTIMATED SPILL AMOUNT IS 391 GALLONS BASED ON 2137 FUEL READING AT TIME OF DERAILMENT AND 1746 RECOVERED BY NYETECH. THE LOCOMOTIVE WILL BE MOVED WITH A CRANE TONIGHT AND EXCAVATION WORK WILL BEGIN AFTER UTILITIES STAKEOUT. 04/18/2008: NYETECH EXCAVATES A RECOVERY TRENCH ADJACENT TO PILL AREA. APPROXIMATELY 4' OF BALLAST THEN BROWN SAND TO FRACTURED BEDROCK AT 12' BGS. GROUNDWATER IS AT 10' BGS. MINIMAL RECOVERY OF DIESEL LIKELY. NYETECH WILL EXCAVATE TO THE NORTH IN AN ATTEMPT MORE PRODUCT RECOVERY. 06/05/2008: CLOSURE REPORT/REQUEST RECEIVED FROM NYETECH. CLOSURE LETTER ISSUED. PAPER FILE REMOVED PER FILE RETENTION POLICY."

**Spiller Information**

<b>Spiller Name:</b>	EDWARD COOK	<b>Spiller Zip:</b>	14609
<b>Spiller Company:</b>	CSX RAILYARD	<b>Spiller Country:</b>	999
<b>Spiller Address:</b>	400 NORTH GOODMAN ST	<b>Contact Name:</b>	EDWARD COOK
<b>Spiller City:</b>	ROCHESTER	<b>Contact Phone:</b>	(904) 607-2099
<b>Spiller State:</b>	NY	<b>Contact Ext:</b>	

**Material Information**

<b>OP Unit ID:</b>	1153516	<b>Med Air:</b>	No
<b>OU:</b>	01	<b>Med Ind Air:</b>	No
<b>Material ID:</b>	2144283	<b>Med GW:</b>	No
<b>Material Code:</b>	0008	<b>Med SW:</b>	No

Map Key	Number of Records	Direction	Distance (mi/ft)	Elev/Diff (ft)	Site	DB
<b>Material Name:</b>	diesel				<b>Med DW:</b>	No
<b>CAS No:</b>					<b>Med Sewer:</b>	No
<b>Material Family:</b>	Petroleum				<b>Med Surf:</b>	No
<b>Quantity:</b>	400.00				<b>Med Subway:</b>	No
<b>Units:</b>	G				<b>Med Utility:</b>	No
<b>Recovered:</b>	.00				<b>Oxygenate:</b>	
<b>Med Soil:</b>	Yes					

**33**      15 of 33      **W**      0.19 / 985.46      498.02 / 9      **ROCHESTER YARD  
400 NORTH GOODMAN STREET  
ROCHESTER NY**      **NY SPILLS**

<b>Spill No:</b>	0307839	<b>Spill Date:</b>	2003-10-24 18:20:00
<b>Site ID:</b>	180013	<b>Rcvd Date:</b>	2003-10-24 18:42:00
<b>DER Facility ID:</b>	151063	<b>CAC Date:</b>	2004-02-09 00:00:00
<b>CID:</b>	405	<b>Insp Date:</b>	
<b>Program Type:</b>	ER	<b>Close Date:</b>	2004-02-09 00:00:00
<b>SWIS Code:</b>	2814	<b>Create Date:</b>	2003-10-24 00:00:00
<b>Contribute Factor:</b>	Equipment Failure	<b>Update Date:</b>	2004-02-09 00:00:00
<b>Water Body:</b>		<b>DEC Region:</b>	8
<b>Source:</b>	Railroad Car	<b>Lead DEC:</b>	JRMARCHI
<b>Class:</b>	D4	<b>Reported by:</b>	Responsible Party
<b>Meets Std:</b>	False	<b>Referred to:</b>	
<b>Penalty:</b>	False	<b>County:</b>	Monroe
<b>REM Phase:</b>	0	<b>Latitude:</b>	43.161587620
<b>After Hours:</b>	True	<b>Longitude:</b>	-77.583760100
<b>UST Trust:</b>	False		
<b>Caller Remark:</b>			

**DEC Remark:**

**Spiller Information**

<b>Spiller Name:</b>	CALLER	<b>Spiller Zip:</b>	-
<b>Spiller Company:</b>	CSX TRANSPORTATION	<b>Spiller Country:</b>	001
<b>Spiller Address:</b>	1836 BROADWAY	<b>Contact Name:</b>	HARRY HOPES
<b>Spiller City:</b>	BUFFALO	<b>Contact Phone:</b>	
<b>Spiller State:</b>	NY	<b>Contact Ext:</b>	

**Material Information**

<b>OP Unit ID:</b>	874219	<b>Med Air:</b>	No
<b>OU:</b>	01	<b>Med Ind Air:</b>	No
<b>Material ID:</b>	501369	<b>Med GW:</b>	No
<b>Material Code:</b>	0013	<b>Med SW:</b>	No
<b>Material Name:</b>	lube oil	<b>Med DW:</b>	No
<b>CAS No:</b>		<b>Med Sewer:</b>	No
<b>Material Family:</b>	Petroleum	<b>Med Surf:</b>	No
<b>Quantity:</b>	15.00	<b>Med Subway:</b>	No
<b>Units:</b>	G	<b>Med Utility:</b>	No
<b>Recovered:</b>	.00	<b>Oxygenate:</b>	
<b>Med Soil:</b>	Yes		

**33**      16 of 33      **W**      0.19 / 985.46      498.02 / 9      **CSX  
400 NORTH GOODMAN STREET  
ROCHESTER NY 14609**      **NY SPILLS**

<b>Spill No:</b>	0413627	<b>Spill Date:</b>	2005-03-30 18:17:00
<b>Site ID:</b>	342780	<b>Rcvd Date:</b>	2005-03-30 18:24:00
<b>DER Facility ID:</b>	289111	<b>CAC Date:</b>	2005-03-31 00:00:00
<b>CID:</b>	408	<b>Insp Date:</b>	
<b>Program Type:</b>	ER	<b>Close Date:</b>	2005-03-31 00:00:00
<b>SWIS Code:</b>	2800	<b>Create Date:</b>	2005-03-30 18:45:00
<b>Contribute Factor:</b>	Other	<b>Update Date:</b>	2005-04-05 10:46:56.793000000

Map Key	Number of Records	Direction	Distance (mi/ft)	Elev/Diff (ft)	Site	DB
<b>Water Body:</b>					<b>DEC Region:</b>	8
<b>Source:</b>	Railroad Car				<b>Lead DEC:</b>	DLTILTON
<b>Class:</b>	C3				<b>Reported by:</b>	Responsible Party
<b>Meets Std:</b>	True				<b>Referred to:</b>	
<b>Penalty:</b>	False				<b>County:</b>	Monroe
<b>REM Phase:</b>	0				<b>Latitude:</b>	43.161631000
<b>After Hours:</b>	True				<b>Longitude:</b>	-77.583735000
<b>UST Trust:</b>	False					
<b>Caller Remark:</b>						

"DUE TO A CAP LEAK ON THE BOTTOM OF A RAILROAD CAR, A SMALL AMOUNT OF ACETONE LEAKED TO THE TRACKS. CLEANUP CREWS ARE ENROUTE. FAXED TO MCHD ON 03/31/05 AT 0824 HRS."

**DEC Remark:**

"OP-TECH WAS HIRED TO FIX THE LEAKY CAP AND CLEAN UP THE SPILL. CLEANUP IS COMPLETE. NO FURTHER ACTION IS NEEDED BY SPILLS."

**Spiller Information**

<b>Spiller Name:</b>	ED COOK	<b>Spiller Zip:</b>	14609
<b>Spiller Company:</b>	CSX	<b>Spiller Country:</b>	001
<b>Spiller Address:</b>	400 NORTH GOODMAN STREET	<b>Contact Name:</b>	CARL ENGLAND
<b>Spiller City:</b>	ROCHESTER	<b>Contact Phone:</b>	(585) 576-7979
<b>Spiller State:</b>	NY	<b>Contact Ext:</b>	

**Material Information**

<b>OP Unit ID:</b>	1101492	<b>Med Air:</b>	No
<b>OU:</b>	01	<b>Med Ind Air:</b>	No
<b>Material ID:</b>	581659	<b>Med GW:</b>	No
<b>Material Code:</b>	0024A	<b>Med SW:</b>	No
<b>Material Name:</b>	acetone	<b>Med DW:</b>	No
<b>CAS No:</b>	00067641	<b>Med Sewer:</b>	No
<b>Material Family:</b>	Hazardous Material	<b>Med Surf:</b>	No
<b>Quantity:</b>	1.00	<b>Med Subway:</b>	No
<b>Units:</b>	G	<b>Med Utility:</b>	No
<b>Recovered:</b>	.00	<b>Oxygenate:</b>	
<b>Med Soil:</b>	Yes		

[33](#) 17 of 33 W 0.19 / 985.46 498.02 / 9 CSX TRANSPORT 400 NORTH GOODMAN ROAD ROCHESTER NY 14609 NY SPILLS

<b>Spill No:</b>	1309940	<b>Spill Date:</b>	2014-01-13 13:15:00
<b>Site ID:</b>	490760	<b>Rcvd Date:</b>	2014-01-13 13:49:00
<b>DER Facility ID:</b>	445790	<b>CAC Date:</b>	2014-01-13 00:00:00
<b>CID:</b>		<b>Insp Date:</b>	
<b>Program Type:</b>	ER	<b>Close Date:</b>	2014-01-14 00:00:00
<b>SWIS Code:</b>	2814	<b>Create Date:</b>	2014-01-13 13:51:00
<b>Contribute Factor:</b>	Equipment Failure	<b>Update Date:</b>	2014-01-23 11:09:55.673000000
<b>Water Body:</b>		<b>DEC Region:</b>	8
<b>Source:</b>	Commercial/Industrial	<b>Lead DEC:</b>	MFZAMIAR
<b>Class:</b>	C3	<b>Reported by:</b>	Other
<b>Meets Std:</b>	True	<b>Referred to:</b>	
<b>Penalty:</b>	False	<b>County:</b>	Monroe
<b>REM Phase:</b>	0	<b>Latitude:</b>	
<b>After Hours:</b>	False	<b>Longitude:</b>	
<b>UST Trust:</b>	False		
<b>Caller Remark:</b>			

"loss to pavement, contained and NY Tech on scene for c/u"

**DEC Remark:**

"1/13/14 MZ TELCON WITH ED COOK (CSX0 WHO STATED THAT SOURCE IS UNKNOWN BUT SINCE THE RELEASE IS IN PARKING LOT IT IS

Map Key	Number of Records	Direction	Distance (mi/ft)	Elev/Diff (ft)	Site	DB
---------	-------------------	-----------	------------------	----------------	------	----

POSSIBLY FROM A VEHICLE THAT WAS PARKED. SPILL TO PAVEMENT. NO SEWERS OR DRAINAGE DITCHES IMPACTED. NYTECH ON SITE PERFORMING CLEANUP. 1/13/14 MZ LEFT VOICE MAIL FOR KEVIN MICHAEL (NYTECH) FOR HIM TO PROVIDE DEC WITH UPDATE. 1/13/14 FORWARDED TO MCHD AND MCOEM. 1/13/14 MZ RECEIVED VOICE MAIL FROM KEVIN MICHAEL (NYTECH) WHO STATED THAT WORK IS COMPLETE. ONLY PARKING LOT SURFACE HAS BEEN IMPACTED. 2 DRUMS OF IMPACTED MATERIAL WERE GENERATED AND WILL BE DISPOSED OF. 1/14/14 NO FURTHER ACTION REQUIRED BY SPILLS."

**Spiller Information**

<b>Spiller Name:</b>	EDWARD COOK	<b>Spiller Zip:</b>	
<b>Spiller Company:</b>	CSX TRANSPORT	<b>Spiller Country:</b>	999
<b>Spiller Address:</b>	400 NORTH GOODMAN RD	<b>Contact Name:</b>	EDWARD COOK
<b>Spiller City:</b>	ROCHESTER	<b>Contact Phone:</b>	(904) 607-2099
<b>Spiller State:</b>	NY	<b>Contact Ext:</b>	

**Material Information**

<b>OP Unit ID:</b>	1240316	<b>Med Air:</b>	No
<b>OU:</b>	01	<b>Med Ind Air:</b>	No
<b>Material ID:</b>	2240439	<b>Med GW:</b>	No
<b>Material Code:</b>	0066A	<b>Med SW:</b>	No
<b>Material Name:</b>	unknown petroleum	<b>Med DW:</b>	No
<b>CAS No:</b>		<b>Med Sewer:</b>	No
<b>Material Family:</b>	Petroleum	<b>Med Surf:</b>	No
<b>Quantity:</b>	5.00	<b>Med Subway:</b>	No
<b>Units:</b>	G	<b>Med Utility:</b>	No
<b>Recovered:</b>		<b>Oxygenate:</b>	
<b>Med Soil:</b>	No		

<u>33</u>	18 of 33	W	0.19 / 985.46	498.02 / 9	RAILROAD BALAST 400 NORTH GOODMAN STREET ROCHESTER NY	NY SPILLS
-----------	----------	---	---------------	------------	---	-----------

<b>Spill No:</b>	0304488	<b>Spill Date:</b>	2003-07-29 03:00:00
<b>Site ID:</b>	180012	<b>Rcvd Date:</b>	2003-07-29 03:58:00
<b>DER Facility ID:</b>	151063	<b>CAC Date:</b>	
<b>CID:</b>	255	<b>Insp Date:</b>	
<b>Program Type:</b>	ER	<b>Close Date:</b>	2003-10-20 00:00:00
<b>SWIS Code:</b>	2814	<b>Create Date:</b>	2003-07-29 00:00:00
<b>Contribute Factor:</b>	Equipment Failure	<b>Update Date:</b>	2003-10-20 00:00:00
<b>Water Body:</b>		<b>DEC Region:</b>	8
<b>Source:</b>	Commercial Vehicle	<b>Lead DEC:</b>	DLTILTON
<b>Class:</b>	C3	<b>Reported by:</b>	Responsible Party
<b>Meets Std:</b>	False	<b>Referred to:</b>	
<b>Penalty:</b>	False	<b>County:</b>	Monroe
<b>REM Phase:</b>	0	<b>Latitude:</b>	43.161587620
<b>After Hours:</b>	True	<b>Longitude:</b>	-77.583760100
<b>UST Trust:</b>	False		
<b>Caller Remark:</b>			

**DEC Remark:**

**Spiller Information**

<b>Spiller Name:</b>		<b>Spiller Zip:</b>	13057
<b>Spiller Company:</b>	CSX TRANSPORTATION	<b>Spiller Country:</b>	001
<b>Spiller Address:</b>	600 FREEMONT ROAD	<b>Contact Name:</b>	EDWARD COOK
<b>Spiller City:</b>	EAST SYRACUSE	<b>Contact Phone:</b>	(904) 279-5566
<b>Spiller State:</b>	NY	<b>Contact Ext:</b>	

**Material Information**

<b>OP Unit ID:</b>	871299	<b>Med Air:</b>	No
--------------------	--------	-----------------	----

Map Key	Number of Records	Direction	Distance (mi/ft)	Elev/Diff (ft)	Site	DB
<b>OU:</b>	01				<b>Med Ind Air:</b>	No
<b>Material ID:</b>	505345				<b>Med GW:</b>	No
<b>Material Code:</b>	0008				<b>Med SW:</b>	No
<b>Material Name:</b>	diesel				<b>Med DW:</b>	No
<b>CAS No:</b>					<b>Med Sewer:</b>	No
<b>Material Family:</b>	Petroleum				<b>Med Surf:</b>	No
<b>Quantity:</b>	50.00				<b>Med Subway:</b>	No
<b>Units:</b>	G				<b>Med Utility:</b>	No
<b>Recovered:</b>	.00				<b>Oxygenate:</b>	
<b>Med Soil:</b>	Yes					

[33](#) 19 of 33 W 0.19 / 985.46 498.02 / 9 CSX YARD 400 NORTH GOODMAN STREET ROCHESTER NY 14609 NY SPILLS

**Spill No:** 0207076 **Spill Date:** 2002-10-09 06:00:00  
**Site ID:** 180011 **Rcvd Date:** 2002-10-09 07:12:00  
**DER Facility ID:** 300072 **CAC Date:** 2002-10-09 00:00:00  
**CID:** 257 **Insp Date:**  
**Program Type:** ER **Close Date:** 2002-10-09 00:00:00  
**SWIS Code:** 2814 **Create Date:** 2002-10-09 00:00:00  
**Contribute Factor:** Equipment Failure **Update Date:** 2008-09-17 14:27:13.203000000  
**Water Body:** **DEC Region:** 8  
**Source:** Commercial Vehicle **Lead DEC:** CAHETTEN  
**Class:** D4 **Reported by:** Affected Persons  
**Meets Std:** False **Referred to:**  
**Penalty:** False **County:** Monroe  
**REM Phase:** 0 **Latitude:** 43.161587620  
**After Hours:** True **Longitude:** -77.583760100  
**UST Trust:** False  
**Caller Remark:**

**DEC Remark:**

Spiller Information

**Spiller Name:** **Spiller Zip:**  
**Spiller Company:** BEI FUELING **Spiller Country:** 001  
**Spiller Address:** **Contact Name:** EDWARD COOK  
**Spiller City:** **Contact Phone:** (904) 279-5566  
**Spiller State:** ZZ **Contact Ext:**

Material Information

**OP Unit ID:** 859896 **Med Air:** No  
**OU:** 01 **Med Ind Air:** No  
**Material ID:** 517664 **Med GW:** No  
**Material Code:** 0010 **Med SW:** No  
**Material Name:** hydraulic oil **Med DW:** No  
**CAS No:** **Med Sewer:** No  
**Material Family:** Petroleum **Med Surf:** No  
**Quantity:** 5.00 **Med Subway:** No  
**Units:** G **Med Utility:** No  
**Recovered:** .00 **Oxygenate:**  
**Med Soil:** Yes

[33](#) 20 of 33 W 0.19 / 985.46 498.02 / 9 CSX RAIL YARD 400 NORTH GOODMAN STREET ROCHESTER NY NY SPILLS

**Spill No:** 0108834 **Spill Date:** 2001-12-05 08:15:00  
**Site ID:** 180010 **Rcvd Date:** 2001-12-05 09:09:00  
**DER Facility ID:** 151063 **CAC Date:** 2001-12-05 00:00:00  
**CID:** 207 **Insp Date:**



Map Key	Number of Records	Direction	Distance (mi/ft)	Elev/Diff (ft)	Site	DB
---------	-------------------	-----------	------------------	----------------	------	----

<b>Program Type:</b>	ER	<b>Close Date:</b>	2001-12-05 00:00:00
<b>SWIS Code:</b>	2814	<b>Create Date:</b>	2001-12-05 00:00:00
<b>Contribute Factor:</b>	Equipment Failure	<b>Update Date:</b>	2002-02-08 00:00:00
<b>Water Body:</b>		<b>DEC Region:</b>	8
<b>Source:</b>	Commercial Vehicle	<b>Lead DEC:</b>	DLTILTON
<b>Class:</b>	D3	<b>Reported by:</b>	Affected Persons
<b>Meets Std:</b>	False	<b>Referred to:</b>	
<b>Penalty:</b>	False	<b>County:</b>	Monroe
<b>REM Phase:</b>	0	<b>Latitude:</b>	43.161587620
<b>After Hours:</b>	False	<b>Longitude:</b>	-77.583760100
<b>UST Trust:</b>	False		
<b>DEC Remark:</b>			

Caller Remark:

**Spiller Information**

<b>Spiller Name:</b>		<b>Spiller Zip:</b>	
<b>Spiller Company:</b>	BEI INC	<b>Spiller Country:</b>	001
<b>Spiller Address:</b>		<b>Contact Name:</b>	CARL ENGLUND
<b>Spiller City:</b>		<b>Contact Phone:</b>	(716) 238-4800
<b>Spiller State:</b>	ZZ	<b>Contact Ext:</b>	

**Material Information**

<b>OP Unit ID:</b>	846241	<b>Med Air:</b>	No
<b>OU:</b>	01	<b>Med Ind Air:</b>	No
<b>Material ID:</b>	560289	<b>Med GW:</b>	No
<b>Material Code:</b>	0010	<b>Med SW:</b>	No
<b>Material Name:</b>	hydraulic oil	<b>Med DW:</b>	No
<b>CAS No:</b>		<b>Med Sewer:</b>	No
<b>Material Family:</b>	Petroleum	<b>Med Surf:</b>	No
<b>Quantity:</b>	30.00	<b>Med Subway:</b>	No
<b>Units:</b>	G	<b>Med Utility:</b>	No
<b>Recovered:</b>	.00	<b>Oxygenate:</b>	
<b>Med Soil:</b>	Yes		

<a href="#">33</a>	21 of 33	W	0.19 / 985.46	498.02 / 9	CSX TRANSPORTATION CFX 6320 400 NORTH GOODMAN ROCHESTER NY 14609	NY SPILLS
--------------------	----------	---	---------------	------------	--	-----------

<b>Spill No:</b>	1407035	<b>Spill Date:</b>	2014-10-04 12:00:00
<b>Site ID:</b>	500533	<b>Rcvd Date:</b>	2014-10-06 07:53:00
<b>DER Facility ID:</b>	455541	<b>CAC Date:</b>	2014-10-06 00:00:00
<b>CID:</b>		<b>Insp Date:</b>	2014-10-06 00:00:00
<b>Program Type:</b>	ER	<b>Close Date:</b>	2014-12-08 00:00:00
<b>SWIS Code:</b>	2814	<b>Create Date:</b>	2014-10-06 07:55:00
<b>Contribute Factor:</b>	Human Error	<b>Update Date:</b>	2014-12-08 14:51:36.890000000
<b>Water Body:</b>		<b>DEC Region:</b>	8
<b>Source:</b>	Railroad Car	<b>Lead DEC:</b>	TGHALL
<b>Class:</b>	C3	<b>Reported by:</b>	Other
<b>Meets Std:</b>	False	<b>Referred to:</b>	
<b>Penalty:</b>	False	<b>County:</b>	Monroe
<b>REM Phase:</b>	0	<b>Latitude:</b>	
<b>After Hours:</b>	True	<b>Longitude:</b>	
<b>UST Trust:</b>	False		
<b>Caller Remark:</b>			

"ESTIMATE OF 50 GALLONS LOST TO PAVEMENT AND SOIL ONLY. CLEANUP PENDING BY NYETECH."

DEC Remark:

"10/06/2014: CALLER STATES THAT ON 10/04 NOCO DELIVERED DIESEL TO ENGINE #CX6230, NOCO IS NOT THEIR NORMAL VENDOR. WORKERS NOTED SPEEDI DRI AND SAND AROUND SPILL. NYETECH HIRED TO CLEANUP SPILL. NO NEARBY WATER RECEPTORS, HOWEVER THERE ARE MONITORING WELLS IN THE AREA. 10/06/2014: TH ON SITE AT 11:15 WITH MIKE STABLEWSKI (CSX) AND CREW

Map Key	Number of Records	Direction	Distance (mi/ft)	Elev/Diff (ft)	Site	DB
---------	-------------------	-----------	------------------	----------------	------	----

FROM NYETECH. REPORTEDLY, THE NOCO DRIVER WAS UNFAMILIAR WITH FUELING LOCOMOTIVES AND DID NOT USE A POP OFF NOZZLE FOR DELIVERY. THE DRIVER ALSO NEGLECTED TO USE A SPILL PAN WHICH RESULTED IN THE PRODUCT IMPACTING THE GRAVEL UNDER THE VENT. APPROXIMATELY 50 GALLONS WAS RELEASED FROM THE VENT. NYETECH IS COMPLETING HAND SHOVELING OF IMPACTED GRAVEL AND SAND. POST EXCAVATION SOIL SAMPLES WILL BE SENT TO LAB FOR ANALYSIS. THE NEAREST MONITORING WELL IS APPROXIMATELY 50 FEET AWAY. 12/08/2014: CLOSURE REPORT INCLUDING POST EXCAVATION SAMPLE RESULTS AND MANIFEST FOR 3 DRUMS RECEIVED IN SPILLS UNIT. NO FURTHER ACTION IS ANTICIPATED AT THIS TIME-CLOSED."

**Spiller Information**

<b>Spiller Name:</b>	KEVIN GALAS	<b>Spiller Zip:</b>	
<b>Spiller Company:</b>	NOCO ENERGY	<b>Spiller Country:</b>	999
<b>Spiller Address:</b>		<b>Contact Name:</b>	EDWARD COOK
<b>Spiller City:</b>		<b>Contact Phone:</b>	(904) 607-2099
<b>Spiller State:</b>	NN	<b>Contact Ext:</b>	

**Material Information**

<b>OP Unit ID:</b>	1249936	<b>Med Air:</b>	No
<b>OU:</b>	01	<b>Med Ind Air:</b>	No
<b>Material ID:</b>	2251588	<b>Med GW:</b>	No
<b>Material Code:</b>	0008	<b>Med SW:</b>	No
<b>Material Name:</b>	diesel	<b>Med DW:</b>	No
<b>CAS No:</b>		<b>Med Sewer:</b>	No
<b>Material Family:</b>	Petroleum	<b>Med Surf:</b>	No
<b>Quantity:</b>	50.00	<b>Med Subway:</b>	No
<b>Units:</b>	G	<b>Med Utility:</b>	No
<b>Recovered:</b>	50.00	<b>Oxygenate:</b>	
<b>Med Soil:</b>	Yes		

<a href="#">33</a>	22 of 33	W	0.19 / 985.46	498.02 / 9	GOODMAN YARD 400 NORTH GOODMAN ST ROCHESTER NY	NY SPILLS
--------------------	----------	---	---------------	------------	--	-----------

<b>Spill No:</b>	1410200	<b>Spill Date:</b>	2015-01-19 07:50:00
<b>Site ID:</b>	503871	<b>Rcvd Date:</b>	2015-01-19 08:03:00
<b>DER Facility ID:</b>	458782	<b>CAC Date:</b>	
<b>CID:</b>		<b>Insp Date:</b>	
<b>Program Type:</b>	ER	<b>Close Date:</b>	2015-01-27 00:00:00
<b>SWIS Code:</b>	2814	<b>Create Date:</b>	2015-01-19 08:06:00
<b>Contribute Factor:</b>	Unknown	<b>Update Date:</b>	2015-01-27 09:14:13.087000000
<b>Water Body:</b>		<b>DEC Region:</b>	8
<b>Source:</b>	Commercial/Industrial	<b>Lead DEC:</b>	TGHALL
<b>Class:</b>	C3	<b>Reported by:</b>	Other
<b>Meets Std:</b>	False	<b>Referred to:</b>	
<b>Penalty:</b>	False	<b>County:</b>	Monroe
<b>REM Phase:</b>	0	<b>Latitude:</b>	
<b>After Hours:</b>	True	<b>Longitude:</b>	
<b>UST Trust:</b>	False		
<b>Caller Remark:</b>			

"spill to track matting/clean up underway"

**DEC Remark:**

"CLEANUP COMPLETED BY NYETECH. "

**Spiller Information**

<b>Spiller Name:</b>		<b>Spiller Zip:</b>	
<b>Spiller Company:</b>	CSX TRANSPORTATION	<b>Spiller Country:</b>	999
<b>Spiller Address:</b>		<b>Contact Name:</b>	JASON BASSETT
<b>Spiller City:</b>		<b>Contact Phone:</b>	
<b>Spiller State:</b>	NY	<b>Contact Ext:</b>	

Map Key	Number of Records	Direction	Distance (mi/ft)	Elev/Diff (ft)	Site	DB
---------	-------------------	-----------	------------------	----------------	------	----

**Material Information**

<b>OP Unit ID:</b>	1253215	<b>Med Air:</b>	No
<b>OU:</b>	01	<b>Med Ind Air:</b>	No
<b>Material ID:</b>	2255427	<b>Med GW:</b>	No
<b>Material Code:</b>	0013	<b>Med SW:</b>	No
<b>Material Name:</b>	lube oil	<b>Med DW:</b>	No
<b>CAS No:</b>		<b>Med Sewer:</b>	No
<b>Material Family:</b>	Petroleum	<b>Med Surf:</b>	No
<b>Quantity:</b>	10.00	<b>Med Subway:</b>	No
<b>Units:</b>	G	<b>Med Utility:</b>	No
<b>Recovered:</b>		<b>Oxygenate:</b>	
<b>Med Soil:</b>	No		

<a href="#">33</a>	23 of 33	W	0.19 / 985.46	498.02 / 9	BALLAST 400 N GOODMAN ST ROCHESTER NY	NY SPILLS
--------------------	----------	---	---------------	------------	---	-----------

<b>Spill No:</b>	1410199	<b>Spill Date:</b>	2015-01-19 06:41:00
<b>Site ID:</b>	503870	<b>Rcvd Date:</b>	2015-01-19 07:04:00
<b>DER Facility ID:</b>	458781	<b>CAC Date:</b>	
<b>CID:</b>		<b>Insp Date:</b>	
<b>Program Type:</b>	ER	<b>Close Date:</b>	2015-01-19 00:00:00
<b>SWIS Code:</b>	2814	<b>Create Date:</b>	2015-01-19 07:06:00
<b>Contribute Factor:</b>	Equipment Failure	<b>Update Date:</b>	2015-01-27 09:12:54.383000000
<b>Water Body:</b>		<b>DEC Region:</b>	8
<b>Source:</b>	Commercial/Industrial	<b>Lead DEC:</b>	TGHALL
<b>Class:</b>	C3	<b>Reported by:</b>	Other
<b>Meets Std:</b>	False	<b>Referred to:</b>	
<b>Penalty:</b>	False	<b>County:</b>	Monroe
<b>REM Phase:</b>	0	<b>Latitude:</b>	
<b>After Hours:</b>	True	<b>Longitude:</b>	
<b>UST Trust:</b>	False		
<b>Caller Remark:</b>			

"Caller advised 10 gal of oil spilled onto ballast. Clean up is in progress."

**DEC Remark:**

"DUPLICATE REPORT. REFER TO SPILL #1410200 FOR FURTHER INFORMATION."

**Spiller Information**

<b>Spiller Name:</b>		<b>Spiller Zip:</b>	
<b>Spiller Company:</b>	CSX	<b>Spiller Country:</b>	999
<b>Spiller Address:</b>		<b>Contact Name:</b>	JASON BASSETT
<b>Spiller City:</b>		<b>Contact Phone:</b>	8002320144
<b>Spiller State:</b>	NY	<b>Contact Ext:</b>	

**Material Information**

<b>OP Unit ID:</b>	1253214	<b>Med Air:</b>	No
<b>OU:</b>	01	<b>Med Ind Air:</b>	No
<b>Material ID:</b>	2255426	<b>Med GW:</b>	No
<b>Material Code:</b>	0013	<b>Med SW:</b>	No
<b>Material Name:</b>	lube oil	<b>Med DW:</b>	No
<b>CAS No:</b>		<b>Med Sewer:</b>	No
<b>Material Family:</b>	Petroleum	<b>Med Surf:</b>	No
<b>Quantity:</b>	10.00	<b>Med Subway:</b>	No
<b>Units:</b>	G	<b>Med Utility:</b>	No
<b>Recovered:</b>		<b>Oxygenate:</b>	
<b>Med Soil:</b>	Yes		

Map Key	Number of Records	Direction	Distance (mi/ft)	Elev/Diff (ft)	Site	DB
<a href="#">33</a>	24 of 33	W	0.19 / 985.46	498.02 / 9	ROCHESTER RAIL YARD 400 NORTH GOODMAN ST ROCHESTER NY	NY SPILLS

<b>Spill No:</b>	1501184	<b>Spill Date:</b>	2015-05-03 09:21:00
<b>Site ID:</b>	507367	<b>Rcvd Date:</b>	2015-05-03 09:32:00
<b>DER Facility ID:</b>	458782	<b>CAC Date:</b>	2015-05-03 00:00:00
<b>CID:</b>		<b>Insp Date:</b>	
<b>Program Type:</b>	ER	<b>Close Date:</b>	2015-05-03 00:00:00
<b>SWIS Code:</b>	2814	<b>Create Date:</b>	2015-05-03 09:35:00
<b>Contribute Factor:</b>	Equipment Failure	<b>Update Date:</b>	2015-05-04 12:01:26.383000000
<b>Water Body:</b>		<b>DEC Region:</b>	8
<b>Source:</b>	Commercial/Industrial	<b>Lead DEC:</b>	TGHALL
<b>Class:</b>	C3	<b>Reported by:</b>	Responsible Party
<b>Meets Std:</b>	False	<b>Referred to:</b>	
<b>Penalty:</b>	False	<b>County:</b>	Monroe
<b>REM Phase:</b>	0	<b>Latitude:</b>	
<b>After Hours:</b>	True	<b>Longitude:</b>	
<b>UST Trust:</b>	False		
<b>Caller Remark:</b>			

"clean up crew enroute/spill to RR ballast. \*\*\*\*Update\*\*\*\* 1013 Amount Spilled is 30 Gallons not 5."

**DEC Remark:**

"05/03/2015: TH TELECON WITH MARK AT 09:40. DIESEL TANK ON LOCOMOTIVE LEAKED TO SECONARY CONTAINMENT SUMP AND TRACKS/BALLAST. NYETECH IS ENROUTE FOR CLEANUP. 05/03/2015: TH TELECON WITH PAUL BUIRCH (NYETECH) AT 13:40. APPROXIMATELY 125 GALLONS OF PRODUCT WAS REMOVED FROM THE SECONDARY CONTAINMENT SUMP IN THE LOCOMOTIVE TANK COMPARTMENT. ONLY ABOUT 5 GALLONS WAS SPILLED TO TRACKS. CLEANUP IS NOW COMPLETE. NYETECH WILL FORWARD SPILL CLOSURE REPORT."

**Spiller Information**

<b>Spiller Name:</b>		<b>Spiller Zip:</b>	
<b>Spiller Company:</b>	ROCHESTER RAIL YARD	<b>Spiller Country:</b>	999
<b>Spiller Address:</b>		<b>Contact Name:</b>	MARK
<b>Spiller City:</b>		<b>Contact Phone:</b>	
<b>Spiller State:</b>	NY	<b>Contact Ext:</b>	

**Material Information**

<b>OP Unit ID:</b>	1256707	<b>Med Air:</b>	No
<b>OU:</b>	01	<b>Med Ind Air:</b>	No
<b>Material ID:</b>	2259668	<b>Med GW:</b>	No
<b>Material Code:</b>	0008	<b>Med SW:</b>	No
<b>Material Name:</b>	diesel	<b>Med DW:</b>	No
<b>CAS No:</b>		<b>Med Sewer:</b>	No
<b>Material Family:</b>	Petroleum	<b>Med Surf:</b>	No
<b>Quantity:</b>	5.00	<b>Med Subway:</b>	No
<b>Units:</b>	G	<b>Med Utility:</b>	No
<b>Recovered:</b>		<b>Oxygenate:</b>	
<b>Med Soil:</b>	Yes		

<a href="#">33</a>	25 of 33	W	0.19 / 985.46	498.02 / 9	CSX GOODMAN RAILYARD 400 NORTH GOODMAN STREET ROCHESTER NY 14609	NY SPILLS
--------------------	----------	---	---------------	------------	--	-----------

<b>Spill No:</b>	1411289	<b>Spill Date:</b>	2015-02-27 16:07:00
<b>Site ID:</b>	505048	<b>Rcvd Date:</b>	2015-02-27 17:42:00
<b>DER Facility ID:</b>	300072	<b>CAC Date:</b>	2016-02-03 00:00:00
<b>CID:</b>		<b>Insp Date:</b>	2015-03-02 00:00:00
<b>Program Type:</b>	ER	<b>Close Date:</b>	2016-02-03 00:00:00
<b>SWIS Code:</b>	2814	<b>Create Date:</b>	2015-02-27 17:45:00
<b>Contribute Factor:</b>	Equipment Failure	<b>Update Date:</b>	2016-02-03 12:42:30.773000000

Map Key	Number of Records	Direction	Distance (mi/ft)	Elev/Diff (ft)	Site	DB
<b>Water Body:</b>					<b>DEC Region:</b>	8
<b>Source:</b>	Railroad Car				<b>Lead DEC:</b>	DBDAKE
<b>Class:</b>	B3				<b>Reported by:</b>	Responsible Party
<b>Meets Std:</b>	False				<b>Referred to:</b>	
<b>Penalty:</b>	False				<b>County:</b>	Monroe
<b>REM Phase:</b>	0				<b>Latitude:</b>	43.160678000
<b>After Hours:</b>	False				<b>Longitude:</b>	-77.583021000
<b>UST Trust:</b>	False					
<b>Caller Remark:</b>						

"50'X20' OF SPRAY FROM STACK ONTO RAILROAD BED. CLEANUP IS ENROUTE, NYTECH."

**DEC Remark:**

"2/27/15: DDAKE OF SPILLS TELECON WITH JASON FRO CSX ENVIRONMENTAL GROUP AT 0745 HOURS - A FAULTY LOCOMOTIVE ENGINE SPRAYED LUBE OIL OUT OF IT'S STACK IN THE RAIL YARD. MUCH OF OIL WENT ON TO THE LOCOMOTIVE ITSELF, BUT A MIST SPRAYED ONTO AN AREA APPROX. 20x50- FEET (SNOW COVERED). NYETECH HAS BEEN RETAINED AND IS MOBILIZING TO DO CLEANUP. THE LOCOMOTIVE HAS BEEN SHIT DOWN FOR REPAIRS. NYETECH TO SCRAPE UP SNOW AND BALLAST AS NEEDED. THE ENTIRE SPILL WAS ON THEIR RAIL YARD PROPERTY AND IS CONTAINED/NOTHING REACHED ANY SEWERS OR WATERWAYS. NO OIL IS POOLED. PAUL BUIRCH OF NYETECH CONTACTS DEC AT 1850 HOURS AND CONFIRMED SPILL SITUATION. THEY ARE WIPING DOWN THE LOCOMOTIVE AND VAC'ING OUT SUMPS ON THE UNIT. THERE IS A VERY THIN LAYER OF SNOW THAT IS COVERED BY A THIN LAYER OF 'OIL MIST' THAT WILL BE SCRAPED OUT USING A LOADER OR BOBCAT AND PLACED ON POLY. BUIRCH TO CONTACT DEC IF THEY FIND ANY ADDITIONAL IMPACTS. 3/2/15: DDAKE ONSITE IN AM - HARD TO IDENTIFY WHERE SPILL WAS LOCATED; I CONTACT THE CSX 'YARDMASTER' WHO KNOWS NOTHING ABOUT THE SPILL ON 2/27 BUT POINTS ME TO THE GENERAL AREA AS DESCRIBED BY NYETECH. A WORKER THEN SHOWS ME THE SPILL AREA - THE LOCOMOTIVE HAS BEEN MOVED. THERE IS APPROX. 2-INCHES OF FRESH SNOW ON THE GROUND AND STRONG WINDS. I OBSERVE NO IMPACTS TO THE SNOW/BALLAST IN THE SPILL AREA, WHICH IS APPROX. 125-YARDS EAST OF THE YARDMASTER'S TOWER. AREA WAS DESCRIBED AS 'WEST END RECEIVING TRACK 3.' I ALSO LOCATE A SMALL STOCKPILE OF IMPACTED SNOW STAGED AND COVERED WITH POLY, AS WELL AS SOME 55-GALLON DRUMS GENERATED FROM A DIFFERENT SPILL IN JANUARY 2015. THERE MAY BE MINOR RESIDUAL IMPACTS TO THE BALLAST NO NO ADDITIONAL CLEANUP IS POSSIBLE. DD CONTACTS PAUL BUIRCH OF NYETECH WHO STATES HE WILL SEND PICS AND A SUMMARY SPILL LOG TO DEC AS WELL AS WASTE DISPOSAL DOCUMENTATION. TODAY THEY WILL VAC UP THE STOCKPILE OF IMPACTED SNOW/ICE AND DISPOSE WITH OTHER WASTE GENERATED. THE SUSPECTED VOLUME OF OIL RELEASED WAS APPROX. 100-GALLONS +/- . 4/16/15: DD TELECON WITH PAUL BUIRCH OF NYETECH - WASTE STILL BEING PROFILED/CHARACTERIZED FOR DISPOSAL, AND DRUMS ARE STILL ONSITE. WASTE DISPOSAL RECEIPTS AND SUMMARY REPORT TO BE FORWARDED TO THE DEPT WHEN COMPLETED. 7/28/15: DD SENDS BUIRCH AT NYETECH EMAIL, INQUIRING ON DISPOSAL/REPORT. PER BUIRCH: The drums were picked up and sent for disposal we are working on the report for csx now. 9/16/15: DD LEAVES MESSAGE FOR BUIRCH AT NYETECH - STILL NEED SUMMARY REPORT. 10/2/15: DD CONTACTS MIKE BETHGE AT CSX TO GET NYETECH'S SUMMARY REPORT/WASTE DISPOSAL RECEIPTS. 11/16/15: EMAIL SENT AGAIN TO BETHGE AT CSX. 12/30/15: DD TELECON WITH MIKE BETHGE - NEED REPORT (716-861-0268) - HE WILL FIND AND SEND NEXT WEEK. 2/1/16: PAUL BUIRCH AT NYETECH EMAILED - STILL NEED SUMMARY REPORT. 2/2/16: NYETECH SUBMITS 'INCIDENT RESPONSE REPORT' - SAVED TO eDOCS. REPORT INCLUDES A SUMMARY OF SPILL/CLEANUP. APPROX. 30-GALLONS OF OIL WAS DISCHARGED OUT THE STACK OF A LOCOMOTIVE, AFFECTING A 100x30-FOOT AREA OF BALLAST (NO SOIL OR DRAINS). SITE SKETCH AND COLOR PIC OF SPILL AREA BEFORE CLEANUP IS INCLUDED. EMAIL STATES: Attached is the incident response report that NYETECH submitted to CSX in relation to this spill. Please note that no soil or groundwater were affected. The locomotive blew oil out the stack impacting a widespread area of fresh snow cover. Cleanup consisted of vacuum and mechanical removal and drum disposal of the impacted snow. NO FURTHER ACTIONS REQUIRED BY SPILLS UNIT/SPILL FILE CLOSED. "

**Spiller Information**

<b>Spiller Name:</b>	JASON	<b>Spiller Zip:</b>	
<b>Spiller Company:</b>	CSX RAILROAD	<b>Spiller Country:</b>	999
<b>Spiller Address:</b>	400 NORTH GOODMAN ST	<b>Contact Name:</b>	JASON
<b>Spiller City:</b>	ROCHESTER	<b>Contact Phone:</b>	(800) 232-0144
<b>Spiller State:</b>	NY	<b>Contact Ext:</b>	

**Material Information**

<b>OP Unit ID:</b>	1254380	<b>Med Air:</b>	No
<b>OU:</b>	01	<b>Med Ind Air:</b>	No
<b>Material ID:</b>	2256854	<b>Med GW:</b>	No
<b>Material Code:</b>	0013	<b>Med SW:</b>	No
<b>Material Name:</b>	lube oil	<b>Med DW:</b>	No
<b>CAS No:</b>		<b>Med Sewer:</b>	No
<b>Material Family:</b>	Petroleum	<b>Med Surf:</b>	No
<b>Quantity:</b>	100.00	<b>Med Subway:</b>	No
<b>Units:</b>	G	<b>Med Utility:</b>	No
<b>Recovered:</b>		<b>Oxygenate:</b>	
<b>Med Soil:</b>	Yes		

Map Key	Number of Records	Direction	Distance (mi/ft)	Elev/Diff (ft)	Site	DB
<a href="#">33</a>	26 of 33	W	0.19 / 985.46	498.02 / 9	GOODMAN YARD 400 NORTH GOODMAN ST ROCHESTER NY	NY SPILLS

<b>Spill No:</b>	1512120	<b>Spill Date:</b>	2016-03-22 13:04:00
<b>Site ID:</b>	524915	<b>Rcvd Date:</b>	2016-03-22 13:22:00
<b>DER Facility ID:</b>	458782	<b>CAC Date:</b>	
<b>CID:</b>		<b>Insp Date:</b>	
<b>Program Type:</b>	ER	<b>Close Date:</b>	2016-03-22 00:00:00
<b>SWIS Code:</b>	2814	<b>Create Date:</b>	2016-03-22 13:24:00
<b>Contribute Factor:</b>	Equipment Failure	<b>Update Date:</b>	2016-04-06 13:35:38.027000000
<b>Water Body:</b>		<b>DEC Region:</b>	8
<b>Source:</b>	Commercial/Industrial	<b>Lead DEC:</b>	JRMARCHI
<b>Class:</b>	C4	<b>Reported by:</b>	Other
<b>Meets Std:</b>	False	<b>Referred to:</b>	
<b>Penalty:</b>	False	<b>County:</b>	Monroe
<b>REM Phase:</b>	0	<b>Latitude:</b>	
<b>After Hours:</b>	False	<b>Longitude:</b>	
<b>UST Trust:</b>	False		
<b>Caller Remark:</b>			

"spill to gravel rd/clean up crew en route"

**DEC Remark:**

"03/22/2016 JM SPOKE TO SEAN REID, CSX. STAIN ON GRAVEL DISCOVERED TODAY. JOEL MELINO OF CSX SITE. 03/22/2016 JM SPOKE TO JOEL MELINO, CSX. OIL APPEARS TO HAVE LEAKED FROM A PIECE OF MACHINERY (HOWEVER MACHINERY IS NOT CURRENTLY IN THE AREA OF THE SPILL.) A 8FT BY 10 FT AREA OF LOOSE GRAVEL/ SAND IMPACTED. SPILL NOT NEAR THE TRAIN TRACKS. NYETECH ENVIRONMENTAL RESPONDING TO PERFORM CLEANUP. DEPT TO BE NOTIFIED WHEN CLEANUP HAS BEEN COMPLETED. 03/22/2016 JM SPOKE TO JOEL MELINO, CSX. CLEANUP COMPLETED. 1-1.5 INCHES OF SOIL REMOVED. 2 DRUMS OF WASTE GENERATED. MATERIAL BEING PROFILED FOR DISPOSAL. DISPOSAL DOCUMENTATION TO BE SENT TO DEPT. NO FURTHER ACTION NECESSARY AT THIS TIME"

**Spiller Information**

<b>Spiller Name:</b>	JOEL MELINO	<b>Spiller Zip:</b>	
<b>Spiller Company:</b>	CSX	<b>Spiller Country:</b>	999
<b>Spiller Address:</b>		<b>Contact Name:</b>	JOEL MELINO
<b>Spiller City:</b>		<b>Contact Phone:</b>	(919) 724-6853
<b>Spiller State:</b>	NY	<b>Contact Ext:</b>	

**Material Information**

<b>OP Unit ID:</b>	1273880	<b>Med Air:</b>	No
<b>OU:</b>	01	<b>Med Ind Air:</b>	No
<b>Material ID:</b>	2278362	<b>Med GW:</b>	No
<b>Material Code:</b>	0013	<b>Med SW:</b>	No
<b>Material Name:</b>	lube oil	<b>Med DW:</b>	No
<b>CAS No:</b>		<b>Med Sewer:</b>	No
<b>Material Family:</b>	Petroleum	<b>Med Surf:</b>	No
<b>Quantity:</b>	2.00	<b>Med Subway:</b>	No
<b>Units:</b>	G	<b>Med Utility:</b>	No
<b>Recovered:</b>		<b>Oxygenate:</b>	
<b>Med Soil:</b>	No		

<a href="#">33</a>	27 of 33	W	0.19 / 985.46	498.02 / 9	CSX - GOODMAN YARD 400 NORTH GOODMAN ST ROCHESTER NY	NY SPILLS
--------------------	----------	---	---------------	------------	--	-----------

<b>Spill No:</b>	1605218	<b>Spill Date:</b>	2016-08-22 07:05:00
<b>Site ID:</b>	531756	<b>Rcvd Date:</b>	2016-08-22 07:28:00
<b>DER Facility ID:</b>	458782	<b>CAC Date:</b>	
<b>CID:</b>		<b>Insp Date:</b>	
<b>Program Type:</b>	ER	<b>Close Date:</b>	2016-08-22 00:00:00

Map Key	Number of Records	Direction	Distance (mi/ft)	Elev/Diff (ft)	Site	DB
<b>SWIS Code:</b>	2814				<b>Create Date:</b>	2016-08-22 07:31:00
<b>Contribute Factor:</b>	Unknown				<b>Update Date:</b>	2016-08-22 15:32:19.920000000
<b>Water Body:</b>					<b>DEC Region:</b>	8
<b>Source:</b>	Railroad Car				<b>Lead DEC:</b>	JRMARCHI
<b>Class:</b>	C4				<b>Reported by:</b>	Responsible Party
<b>Meets Std:</b>	False				<b>Referred to:</b>	
<b>Penalty:</b>	False				<b>County:</b>	Monroe
<b>REM Phase:</b>	0				<b>Latitude:</b>	
<b>After Hours:</b>	True				<b>Longitude:</b>	
<b>UST Trust:</b>	False					
<b>Caller Remark:</b>						

"50/50 mix water and lube oil/clean up crew en route/spill to track matting"

**DEC Remark:**

"08/22/2016 JM SPOKE TO OTTO ANGELES, CSX. LUBE OIL SPILLED FROM OVERFLOW OF A SUMP LOCATED ON LOCOMOTIVE THAT MAY HAVE BEEN FILLED DUE TO RECENT RAIN. NO LEAKING EQUIPEMENT IDENTIFIED ON THE TRAIN. ABSORBENT PADS PLACED DOWN. NYTECH/SUN ENVIRONMENTAL RESPONDING TO PERFORM NECESSARY CLEANUP. JM TO CHECK WITH NYTECH ON CLEANUP. 08/22/2016 JM SPOKE TO NYETECH. VERY LITTLE TO NO OIL SPILLED TO GROUND. LOCOMOTIVE WIPED DOWN WHERE OIL SPRAYED. CLEANUP COMPLETE. NO FURTHER ACTION NECESSARY AT THIS TIME."

**Spiller Information**

<b>Spiller Name:</b>	OTTO ANGELES	<b>Spiller Zip:</b>	
<b>Spiller Company:</b>	CSX	<b>Spiller Country:</b>	999
<b>Spiller Address:</b>		<b>Contact Name:</b>	CSX
<b>Spiller City:</b>		<b>Contact Phone:</b>	(904) 993-2596
<b>Spiller State:</b>	NN	<b>Contact Ext:</b>	

**Material Information**

<b>OP Unit ID:</b>	1280534	<b>Med Air:</b>	No
<b>OU:</b>	01	<b>Med Ind Air:</b>	No
<b>Material ID:</b>	2285727	<b>Med GW:</b>	No
<b>Material Code:</b>	0013	<b>Med SW:</b>	No
<b>Material Name:</b>	lube oil	<b>Med DW:</b>	No
<b>CAS No:</b>		<b>Med Sewer:</b>	No
<b>Material Family:</b>	Petroleum	<b>Med Surf:</b>	No
<b>Quantity:</b>	1.00	<b>Med Subway:</b>	No
<b>Units:</b>	G	<b>Med Utility:</b>	No
<b>Recovered:</b>		<b>Oxygenate:</b>	
<b>Med Soil:</b>	No		

**33**      **28 of 33**      **W**      **0.19 / 985.46**      **498.02 / 9**      **GOODMAN YARD  
400 N. GOODMAN ST  
ROCHESTER NY**      **NY SPILLS**

<b>Spill No:</b>	1605470	<b>Spill Date:</b>	2016-08-29 16:30:00
<b>Site ID:</b>	532022	<b>Rcvd Date:</b>	2016-08-29 16:48:00
<b>DER Facility ID:</b>	486059	<b>CAC Date:</b>	
<b>CID:</b>		<b>Insp Date:</b>	
<b>Program Type:</b>	ER	<b>Close Date:</b>	2016-08-30 00:00:00
<b>SWIS Code:</b>	2814	<b>Create Date:</b>	2016-08-29 16:50:00
<b>Contribute Factor:</b>	Equipment Failure	<b>Update Date:</b>	2016-08-30 14:48:13.880000000
<b>Water Body:</b>		<b>DEC Region:</b>	8
<b>Source:</b>	Railroad Car	<b>Lead DEC:</b>	RCPINKOS
<b>Class:</b>	C3	<b>Reported by:</b>	Responsible Party
<b>Meets Std:</b>	False	<b>Referred to:</b>	
<b>Penalty:</b>	False	<b>County:</b>	Monroe
<b>REM Phase:</b>	0	<b>Latitude:</b>	
<b>After Hours:</b>	True	<b>Longitude:</b>	
<b>UST Trust:</b>	False		
<b>Caller Remark:</b>			

Map Key	Number of Records	Direction	Distance (mi/ft)	Elev/Diff (ft)	Site	DB
---------	-------------------	-----------	------------------	----------------	------	----

"Spilled o ballast and track matting, Nytech enroute for clean up."

**DEC Remark:**

"8/29/2016 17:15 RPINKOSKI TELECON WITH ADO ANGELES OF CSX. THEY ARE NOT SURE WHY THE LUBE OIL LEAKED OR WHERE IT CAME FROM, BUT THEY ARE IN THE PROCESS OF TAKING THE LOCOMOTIVE OUT OF SERVICE. THE 3 GALLONS WAS LOST TO THE TRACK MATTING AND LOCOMOTIVE ITSELF; THERE WERE NO DRAINAGES OR SEWERS IMPACTED. NYETECH SHOULD BE ONSITE BY 19:00 AND WILL CLEAN UP THE OIL USING ABSORBENTS AND WASHING THE LOCOMOTIVE WITH A SOAP. NO FURTHER ACTION BY SPILLS. SPILL CLOSED."

**Spiller Information**

<b>Spiller Name:</b>	ADO ANGELES	<b>Spiller Zip:</b>	
<b>Spiller Company:</b>	CSX	<b>Spiller Country:</b>	999
<b>Spiller Address:</b>	400 N. GOODMAN ST	<b>Contact Name:</b>	ADO ANGELES
<b>Spiller City:</b>	ROCHESTER	<b>Contact Phone:</b>	904-993-2596
<b>Spiller State:</b>	NY	<b>Contact Ext:</b>	

**Material Information**

<b>OP Unit ID:</b>	1280790	<b>Med Air:</b>	No
<b>OU:</b>	01	<b>Med Ind Air:</b>	No
<b>Material ID:</b>	2286007	<b>Med GW:</b>	No
<b>Material Code:</b>	0013	<b>Med SW:</b>	No
<b>Material Name:</b>	lube oil	<b>Med DW:</b>	No
<b>CAS No:</b>		<b>Med Sewer:</b>	No
<b>Material Family:</b>	Petroleum	<b>Med Surf:</b>	No
<b>Quantity:</b>	3.00	<b>Med Subway:</b>	No
<b>Units:</b>	G	<b>Med Utility:</b>	No
<b>Recovered:</b>		<b>Oxygenate:</b>	
<b>Med Soil:</b>	Yes		

<u>33</u>	29 of 33	W	0.19 / 985.46	498.02 / 9	GOODMAN YARD 400 NORTH GOODMAN STREET ROCHESTER NY	NY SPILLS
-----------	----------	---	---------------	------------	--	-----------

<b>Spill No:</b>	1608259	<b>Spill Date:</b>	2016-11-26 14:45:00
<b>Site ID:</b>	535964	<b>Rcvd Date:</b>	2016-11-26 15:01:00
<b>DER Facility ID:</b>	151063	<b>CAC Date:</b>	
<b>CID:</b>		<b>Insp Date:</b>	
<b>Program Type:</b>	ER	<b>Close Date:</b>	2016-11-28 00:00:00
<b>SWIS Code:</b>	2814	<b>Create Date:</b>	2016-11-26 15:03:00
<b>Contribute Factor:</b>	Equipment Failure	<b>Update Date:</b>	2016-11-28 09:47:23.133000000
<b>Water Body:</b>		<b>DEC Region:</b>	8
<b>Source:</b>	Railroad Car	<b>Lead DEC:</b>	GPYOUNG
<b>Class:</b>	C4	<b>Reported by:</b>	Other
<b>Meets Std:</b>	False	<b>Referred to:</b>	
<b>Penalty:</b>	False	<b>County:</b>	Monroe
<b>REM Phase:</b>	0	<b>Latitude:</b>	
<b>After Hours:</b>	True	<b>Longitude:</b>	
<b>UST Trust:</b>	False		
<b>Caller Remark:</b>			

"less than 1 gallon spilled to side of train. clean up is done"

**DEC Remark:**

"11/26/16: GY CALLS THE 800 NUMBER PROVIDED AND GETS CONNECTED TO PAGE, AND THEN DISCONNECTED. 11/28/16: GY TELECON WITH DISPATCHER AT THE 800 NUMBER, WHO HAS THE DETAILS OF THE SPILL. THE SPILL WAS LESS THAN A GALLON, THEY WIPED THE TRAIN, PADDED UP FREE OIL, AND SHOVELED UP IMPACTED STONE. BASED ON THE PROVIDED INFORMATION, NO FURTHER ACTION IS REQUIRED, SPILL CLOSED."

**Spiller Information**



Map Key	Number of Records	Direction	Distance (mi/ft)	Elev/Diff (ft)	Site	DB
---------	-------------------	-----------	------------------	----------------	------	----

<b>Spiller Name:</b>	TRENT PAGE	<b>Spiller Zip:</b>	
<b>Spiller Company:</b>	CSX	<b>Spiller Country:</b>	999
<b>Spiller Address:</b>	400 NORTH GOODMAN STREET	<b>Contact Name:</b>	TRENT PAGE
<b>Spiller City:</b>	ROCHESTER	<b>Contact Phone:</b>	(800) 232-0144
<b>Spiller State:</b>	NY	<b>Contact Ext:</b>	

**Material Information**

<b>OP Unit ID:</b>	1284632	<b>Med Air:</b>	No
<b>OU:</b>	01	<b>Med Ind Air:</b>	No
<b>Material ID:</b>	2290188	<b>Med GW:</b>	No
<b>Material Code:</b>	0013	<b>Med SW:</b>	No
<b>Material Name:</b>	lube oil	<b>Med DW:</b>	No
<b>CAS No:</b>		<b>Med Sewer:</b>	No
<b>Material Family:</b>	Petroleum	<b>Med Surf:</b>	Yes
<b>Quantity:</b>		<b>Med Subway:</b>	No
<b>Units:</b>		<b>Med Utility:</b>	No
<b>Recovered:</b>		<b>Oxygenate:</b>	
<b>Med Soil:</b>	Yes		

<a href="#">33</a>	30 of 33	W	0.19 / 985.46	498.02 / 9	CSX YARD 400 N GOODMAN ST ROCHESTER NY	NY SPILLS
--------------------	----------	---	---------------	------------	--	-----------

<b>Spill No:</b>	1606757	<b>Spill Date:</b>	2016-10-08 23:00:00
<b>Site ID:</b>	533396	<b>Rcvd Date:</b>	2016-10-08 23:40:00
<b>DER Facility ID:</b>	458781	<b>CAC Date:</b>	2016-10-09 00:00:00
<b>CID:</b>		<b>Insp Date:</b>	
<b>Program Type:</b>	ER	<b>Close Date:</b>	2016-10-12 00:00:00
<b>SWIS Code:</b>	2814	<b>Create Date:</b>	2016-10-08 23:43:00
<b>Contribute Factor:</b>	Equipment Failure	<b>Update Date:</b>	2016-11-01 10:53:01.657000000
<b>Water Body:</b>		<b>DEC Region:</b>	8
<b>Source:</b>	Railroad Car	<b>Lead DEC:</b>	TGHALL
<b>Class:</b>	C3	<b>Reported by:</b>	Responsible Party
<b>Meets Std:</b>	False	<b>Referred to:</b>	
<b>Penalty:</b>	False	<b>County:</b>	Monroe
<b>REM Phase:</b>	0	<b>Latitude:</b>	
<b>After Hours:</b>	True	<b>Longitude:</b>	
<b>UST Trust:</b>	False		
<b>Caller Remark:</b>			

"lube from locomotive. spilled onto ballast. cleanup by sun enviro, will be at location in am."

**DEC Remark:**

"10/11/2016: CLEANUP COMPLETED BY SUN ENVIRONMENTAL."

**Spiller Information**

<b>Spiller Name:</b>	ADO ANGELES	<b>Spiller Zip:</b>	
<b>Spiller Company:</b>	CSX	<b>Spiller Country:</b>	999
<b>Spiller Address:</b>	400 N GOODMAN ST	<b>Contact Name:</b>	ADO ANGELES
<b>Spiller City:</b>	ROCHESTER	<b>Contact Phone:</b>	(904) 993-2596
<b>Spiller State:</b>	NY	<b>Contact Ext:</b>	

**Material Information**

<b>OP Unit ID:</b>	1282117	<b>Med Air:</b>	No
<b>OU:</b>	01	<b>Med Ind Air:</b>	No
<b>Material ID:</b>	2287448	<b>Med GW:</b>	No
<b>Material Code:</b>	0013	<b>Med SW:</b>	No
<b>Material Name:</b>	lube oil	<b>Med DW:</b>	No
<b>CAS No:</b>		<b>Med Sewer:</b>	No
<b>Material Family:</b>	Petroleum	<b>Med Surf:</b>	No

Map Key	Number of Records	Direction	Distance (mi/ft)	Elev/Diff (ft)	Site	DB
Quantity:	2.00				Med Subway:	No
Units:	G				Med Utility:	No
Recovered:					Oxygenate:	
Med Soil:	No					

[33](#) 31 of 33 W 0.19 / 985.46 498.02 / 9 RAILYARD GOODMAN 400 NORTH GOODMAN STREET ROCHESTER NY 14609 NY SPILLS

Spill No:	1611104	Spill Date:	2017-03-10 11:09:00
Site ID:	541970	Rcvd Date:	2017-03-10 12:00:00
DER Facility ID:	300072	CAC Date:	2017-03-10 00:00:00
CID:		Insp Date:	
Program Type:	ER	Close Date:	2017-03-10 00:00:00
SWIS Code:	2814	Create Date:	2017-03-10 12:03:00
Contribute Factor:	Storm	Update Date:	2017-03-10 13:32:48.940000000
Water Body:		DEC Region:	8
Source:	Commercial Vehicle	Lead DEC:	GPYOUNG
Class:	C4	Reported by:	Other
Meets Std:	False	Referred to:	
Penalty:	False	County:	Monroe
REM Phase:	0	Latitude:	
After Hours:	False	Longitude:	
UST Trust:	False		
Caller Remark:			

"CONTAINED TO CONCRETE PAD. CLEANUP COMPLETE."

**DEC Remark:**

"03/10/2017: GY TELECON WITH REID. NOCO WAS REFUELING A LOCOMOTIVE AND THE WIND BLEW RESIDUAL FUEL OUT OF THE PUMP NOZZLE. THE NOCO DRIVER USED SPEEDY DRY TO CLEAN UP FUEL SPILLED TO A CONCRETE PAD AND ALSO REMOVED A FEW PIECES OF IMPACTED BALLAST ROCK. BASED ON THE PROVIDED INFORMATION, NO FURTHER ACTION IS NECESSARY, SPILL CLOSED."

**Spiller Information**

Spiller Name:	SHAUN REID	Spiller Zip:	
Spiller Company:	3RD PARTY VENDER (NOCO)	Spiller Country:	999
Spiller Address:		Contact Name:	SHAUN REID
Spiller City:		Contact Phone:	(904) 279-7023
Spiller State:	NY	Contact Ext:	

**Material Information**

OP Unit ID:	1290509	Med Air:	No
OU:	01	Med Ind Air:	No
Material ID:	2296366	Med GW:	No
Material Code:	0008	Med SW:	No
Material Name:	diesel	Med DW:	No
CAS No:		Med Sewer:	No
Material Family:	Petroleum	Med Surf:	Yes
Quantity:	.08	Med Subway:	No
Units:	G	Med Utility:	No
Recovered:		Oxygenate:	
Med Soil:	No		

[33](#) 32 of 33 W 0.19 / 985.46 498.02 / 9 MAIN LINE- MILE QC 370.0 400 NORTH GOODMAN STREET ROCHESTER NY NY SPILLS

Spill No:	1705481	Spill Date:	2017-09-01 14:14:00
Site ID:	558766	Rcvd Date:	2017-09-01 14:37:00
DER Facility ID:	151063	CAC Date:	
CID:		Insp Date:	

Map Key	Number of Records	Direction	Distance (mi/ft)	Elev/Diff (ft)	Site	DB
<b>Program Type:</b>	ER				<b>Close Date:</b>	2017-09-12 00:00:00
<b>SWIS Code:</b>	2814				<b>Create Date:</b>	2017-09-01 14:42:00
<b>Contribute Factor:</b>	Traffic Accident				<b>Update Date:</b>	2017-09-12 09:41:42.867000000
<b>Water Body:</b>					<b>DEC Region:</b>	8
<b>Source:</b>	Railroad Car				<b>Lead DEC:</b>	GPYOUNG
<b>Class:</b>	C4				<b>Reported by:</b>	Other
<b>Meets Std:</b>	False				<b>Referred to:</b>	
<b>Penalty:</b>	False				<b>County:</b>	Monroe
<b>REM Phase:</b>	0				<b>Latitude:</b>	
<b>After Hours:</b>	False				<b>Longitude:</b>	
<b>UST Trust:</b>	False					
<b>Caller Remark:</b>						

"caller reports train derailment 5 train cars derailed that are empty, did contain petroleum gases. cxs crew on scene. NOT LEAKS OR SPILLS AT TIME OF THE CALL."

**DEC Remark:**

"9/11/17: GY TELECON WITH MARIE AT CSX DISPATCH. SHE REPORTS 5 CARS ARE DERAILED, ONE CONTAINS RAPESEED AND THE OTHER 4 CONTAIN PETROLEUM GAS. ALL FIVE CARS ARE RESIDUE, MEANING THEY HAVE BEEN UNLOADED, BUT ARE NOT NECESSARILY EMPTY. THE CARS DERAILED DURING A SWITCHING OPERATION. FOUR OF THE CARS ARE UPRIGHT AND IN LINE. THE FIFTH CAR, A PETROLEUM GAS CAR, IS DETRUCKED AND LEANING SLIGHTLY. THERE ARE NO SPILLS, LEAKS, OR INJURIES AT THIS TIME. THE LOCAL CSX HAZMAT MANAGER, JOE TAYLOR (757-710-4650), HAS BEEN NOTIFIED. GY TELECON WITH TAYLOR, HE REPORTS THE RERAILING CONTRACTOR IS ENROUTE AND EXPECTS THE LIKLIHOOD OF A RELEASE DURING RERAILING TO BE MINIMAL. TAYLOR REPORTS HE WILL CALL THE HOTLINE IN THE EVENT OF A RELEASE. 9/12/17: NO FURTHER ACTION REQUIRED, SPILL CLOSED."

**Spiller Information**

<b>Spiller Name:</b>	NICOLE	<b>Spiller Zip:</b>	999
<b>Spiller Company:</b>	CSX	<b>Spiller Country:</b>	NICOLE
<b>Spiller Address:</b>	400 NORTH GOODMAN STREET	<b>Contact Name:</b>	(800) 232-0144
<b>Spiller City:</b>	ROCHESTER	<b>Contact Phone:</b>	
<b>Spiller State:</b>	NY	<b>Contact Ext:</b>	

**Material Information**

<b>OP Unit ID:</b>	1306773	<b>Med Air:</b>	No
<b>OU:</b>	01	<b>Med Ind Air:</b>	No
<b>Material ID:</b>	2313621	<b>Med GW:</b>	No
<b>Material Code:</b>	0066A	<b>Med SW:</b>	No
<b>Material Name:</b>	unknown petroleum	<b>Med DW:</b>	No
<b>CAS No:</b>		<b>Med Sewer:</b>	No
<b>Material Family:</b>	Petroleum	<b>Med Surf:</b>	No
<b>Quantity:</b>		<b>Med Subway:</b>	No
<b>Units:</b>		<b>Med Utility:</b>	No
<b>Recovered:</b>		<b>Oxygenate:</b>	
<b>Med Soil:</b>	No		

[33](#) 33 of 33 W 0.19 / 985.46 498.02 / 9 CSX RAIL YARD 400 NORTH GOODMAN STREET ROCHESTER NY NY SPILLS

<b>Spill No:</b>	1704102	<b>Spill Date:</b>	2017-07-26 13:25:00
<b>Site ID:</b>	555320	<b>Rcvd Date:</b>	2017-07-26 13:38:00
<b>DER Facility ID:</b>	151063	<b>CAC Date:</b>	
<b>CID:</b>		<b>Insp Date:</b>	
<b>Program Type:</b>	ER	<b>Close Date:</b>	2017-07-31 00:00:00
<b>SWIS Code:</b>	2814	<b>Create Date:</b>	2017-07-26 13:41:00
<b>Contribute Factor:</b>	Equipment Failure	<b>Update Date:</b>	2017-07-31 14:32:18.300000000
<b>Water Body:</b>		<b>DEC Region:</b>	8
<b>Source:</b>	Commercial Vehicle	<b>Lead DEC:</b>	JRMARCHI
<b>Class:</b>	C3	<b>Reported by:</b>	Other
<b>Meets Std:</b>	False	<b>Referred to:</b>	
<b>Penalty:</b>	False	<b>County:</b>	Monroe
<b>REM Phase:</b>	0	<b>Latitude:</b>	

Map Key	Number of Records	Direction	Distance (mi/ft)	Elev/Diff (ft)	Site	DB
---------	-------------------	-----------	------------------	----------------	------	----

**After Hours:** False  
**UST Trust:** False  
**Caller Remark:**

"spill to the soil. clean up is pending at time of the call."

**DEC Remark:**

"07/26/2017 JM SPOKE TO CSX RAILROAD. HYDRAULIC OIL SPILLED FROM A JOHN DEERE LOADER. UNKNOWN AT THIS TIME THE CAUSE OF THE SPILL. CSX IS INVESTIGATING. NO WATER BODIES HAVE BEEN IMPACTED. EPS IS RESPONDING TO PERFORM NECESSARY CLEANUP. 07/31/2017 JM SPOKE TO JOE TAYLOR, CSX RAILROAD, 757-710-4650. HYDRAULIC LINE BROKE ON LOADER RESULTING IN SPILL OF HYDRAULIC OIL TO PARKING LOT. MAJORITY OF OIL ON IMPERVIOUS SURFACE AND ABSORBENT USED TO CONTAIN AND CLEANUP. SOME DIRT WAS SCRAPED. NO DRAINS OR WATER BODIES IMPACTED. CLEANUP COMPLETE. EPS OF VERMONT TO ARRANGE FOR DISPOSAL OF WASTE. APPROX 2 DRUMS. NO FURTHER ACTION NECESSARY AT THIS TIME."

**Spiller Information**

<b>Spiller Name:</b>	KIHRON	<b>Spiller Zip:</b>	
<b>Spiller Company:</b>	CSX	<b>Spiller Country:</b>	999
<b>Spiller Address:</b>	400 NORTH GOODMAN STREET	<b>Contact Name:</b>	KIHRON
<b>Spiller City:</b>	ROCHESTER	<b>Contact Phone:</b>	(800) 232-0144
<b>Spiller State:</b>	NY	<b>Contact Ext:</b>	

**Material Information**

<b>OP Unit ID:</b>	1303362	<b>Med Air:</b>	No
<b>OU:</b>	01	<b>Med Ind Air:</b>	No
<b>Material ID:</b>	2309920	<b>Med GW:</b>	No
<b>Material Code:</b>	0010	<b>Med SW:</b>	No
<b>Material Name:</b>	hydraulic oil	<b>Med DW:</b>	No
<b>CAS No:</b>		<b>Med Sewer:</b>	No
<b>Material Family:</b>	Petroleum	<b>Med Surf:</b>	No
<b>Quantity:</b>	15.00	<b>Med Subway:</b>	No
<b>Units:</b>	G	<b>Med Utility:</b>	No
<b>Recovered:</b>		<b>Oxygenate:</b>	
<b>Med Soil:</b>	Yes		

<u>34</u>	1 of 1	W	0.20 / 1,062.44	500.92 / 12	<b>DIMARCO CONSTRUCTORS CORP 1045 EAST MAIN STREET ROCHESTER NY 14609</b>	UST
-----------	--------	---	--------------------	----------------	---	-----

<b>Site ID:</b>	50451	<b>Expiry:</b>	N/A
<b>Site Status:</b>	Unregulated/Closed	<b>County:</b>	Monroe
<b>Program No:</b>	8-464120	<b>UTM X:</b>	289913.97892
<b>Program Type Code:</b>	PBS	<b>UTM Y:</b>	4782042.84129
<b>Program Type:</b>	Petroleum Bulk Storage Program	<b>Site Type:</b>	Unknown

**Tank Information**

**Tank ID:** 152673  
**Tank No:** 001  
**Tank Model:**  
**Pipe Model:**  
**Tank Location:** 5  
**Tank Location Desc:** Underground  
**Tank Status:** 6  
**Tank Status Desc:** Closed Prior to 03/1991  
**Install Date:** 1974-12-01 00:00:00  
**Capacity (gal):** 3000  
**Tank Type:** 01  
**Tank Type Desc:** Steel/Carbon Steel/Iron  
**Test Method:** NN  
**Date Tested:**

<b>Map Key</b>	<b>Number of Records</b>	<b>Direction</b>	<b>Distance (mi/ft)</b>	<b>Elev/Diff (ft)</b>	<b>Site</b>	<b>DB</b>
----------------	--------------------------	------------------	-------------------------	-----------------------	-------------	-----------

**Next Test:**  
**Close Date:**  
**Registered:** True  
**Modified By:** TRANSLAT  
**Last Modified:** 2017-04-14 14:30:47.863000000  
**Program No:** 8-464120

**Material Information**

**Material Code:** 0009  
**Material Name:** gasoline  
**Percent:** 100.00

**Equipment Information**

**Equipment:** J02  
**Code Name:** Suction Dispenser  
**Type:** Dispenser

**Equipment:** C00  
**Code Name:** No Piping  
**Type:** Pipe Location

**Equipment:** G00  
**Code Name:** None  
**Type:** Tank Secondary Containment

**Equipment:** D02  
**Code Name:** Galvanized Steel  
**Type:** Pipe Type

**Equipment:** F00  
**Code Name:** None  
**Type:** Pipe External Protection

**Equipment:** A00  
**Code Name:** None  
**Type:** Tank Internal Protection

**Equipment:** H00  
**Code Name:** None  
**Type:** Tank Leak Detection

**Equipment:** B00  
**Code Name:** None  
**Type:** Tank External Protection

**Equipment:** I00  
**Code Name:** None  
**Type:** Overfill

**Affiliation Information**

**Affiliation Type:** 04  
**Affiliation Name:** Facility Operator  
**Affiliation Sub Type:** NNN  
**Company:** DIMARCO CONSTRUCTORS CORP  
**Contact Title:**  
**Contact Name:** RICHARD AND JOHN DIMARCO  
**Address1:**  
**Address2:**  
**City:**  
**State:** NN  
**Zipcode:**  
**Country Code:** 001

<b>Map Key</b>	<b>Number of Records</b>	<b>Direction</b>	<b>Distance (mi/ft)</b>	<b>Elev/Diff (ft)</b>	<b>Site</b>	<b>DB</b>
<b>Phone:</b>		(716) 232-6370				
<b>Phone Ext:</b>						
<b>Email:</b>						
<b>Fax:</b>						
<b>Modified By:</b>		TRANSLAT				
<b>Last Modified:</b>		2004-03-04 12:32:32.980000000				
<b><u>Affiliation Information</u></b>						
<b>Affiliation Type:</b>		11				
<b>Affiliation Name:</b>		Emergency Contact				
<b>Affiliation Sub Type:</b>		NNN				
<b>Company:</b>		RICHARD AND JOHN DIMARCO				
<b>Contact Title:</b>						
<b>Contact Name:</b>		RICHARD J DIMARCO				
<b>Address1:</b>						
<b>Address2:</b>						
<b>City:</b>						
<b>State:</b>		NN				
<b>Zipcode:</b>						
<b>Country Code:</b>		001				
<b>Phone:</b>		(716) 232-6370				
<b>Phone Ext:</b>						
<b>Email:</b>						
<b>Fax:</b>						
<b>Modified By:</b>		TRANSLAT				
<b>Last Modified:</b>		2004-03-04 12:32:32.980000000				
<b><u>Affiliation Information</u></b>						
<b>Affiliation Type:</b>		07				
<b>Affiliation Name:</b>		Mail Contact				
<b>Affiliation Sub Type:</b>		NNN				
<b>Company:</b>		RICHARD AND JOHN DIMARCO				
<b>Contact Title:</b>						
<b>Contact Name:</b>						
<b>Address1:</b>		1045 EAST MAIN STREET				
<b>Address2:</b>						
<b>City:</b>		ROCHESTER				
<b>State:</b>		NY				
<b>Zipcode:</b>		14609				
<b>Country Code:</b>		001				
<b>Phone:</b>		(716) 232-6370				
<b>Phone Ext:</b>						
<b>Email:</b>						
<b>Fax:</b>						
<b>Modified By:</b>		TRANSLAT				
<b>Last Modified:</b>		2004-03-04 12:32:32.967000000				
<b><u>Affiliation Information</u></b>						
<b>Affiliation Type:</b>		01				
<b>Affiliation Name:</b>		Facility Owner				
<b>Affiliation Sub Type:</b>		ZZZ				
<b>Company:</b>		RICHARD AND JOHN DIMARCO				
<b>Contact Title:</b>						
<b>Contact Name:</b>						
<b>Address1:</b>		1045 EAST MAIN STREET				
<b>Address2:</b>						
<b>City:</b>		ROCHESTER				
<b>State:</b>		NY				
<b>Zipcode:</b>		14609				
<b>Country Code:</b>		001				
<b>Phone:</b>		(716) 232-6370				
<b>Phone Ext:</b>						

Map Key	Number of Records	Direction	Distance (mi/ft)	Elev/Diff (ft)	Site	DB
---------	-------------------	-----------	------------------	----------------	------	----

Email:  
 Fax:  
 Modified By: TRANSLAT  
 Last Modified: 2004-03-04 12:32:32.967000000

<a href="#">35</a>	1 of 1	ENE	0.21 / 1,093.98	489.15 / 0	(C) ROCHESTER SOLID WASTE 465 GARSON AVENUE ROCHESTER NY	NY SPILLS
--------------------	--------	-----	--------------------	---------------	--	-----------

<b>Spill No:</b>	9411363	<b>Spill Date:</b>	1994-11-23 07:00:00
<b>Site ID:</b>	236542	<b>Rcvd Date:</b>	1994-11-23 08:40:00
<b>DER Facility ID:</b>	194867	<b>CAC Date:</b>	1994-11-23 00:00:00
<b>CID:</b>		<b>Insp Date:</b>	
<b>Program Type:</b>	ER	<b>Close Date:</b>	1994-11-23 00:00:00
<b>SWIS Code:</b>	2814	<b>Create Date:</b>	1994-11-27 00:00:00
<b>Contribute Factor:</b>	Equipment Failure	<b>Update Date:</b>	2004-09-30 21:28:29.950000000
<b>Water Body:</b>		<b>DEC Region:</b>	8
<b>Source:</b>	Commercial Vehicle	<b>Lead DEC:</b>	MFZAMIAR
<b>Class:</b>	C4	<b>Reported by:</b>	Responsible Party
<b>Meets Std:</b>	True	<b>Referred to:</b>	
<b>Penalty:</b>	False	<b>County:</b>	Monroe
<b>REM Phase:</b>	0	<b>Latitude:</b>	43.163690840
<b>After Hours:</b>	False	<b>Longitude:</b>	-77.574746380
<b>UST Trust:</b>	False		
<b>Caller Remark:</b>			

DEC Remark:

**Spiller Information**

<b>Spiller Name:</b>		<b>Spiller Zip:</b>	001
<b>Spiller Company:</b>	CITY OF ROCHESTER	<b>Spiller Country:</b>	
<b>Spiller Address:</b>		<b>Contact Name:</b>	
<b>Spiller City:</b>		<b>Contact Phone:</b>	
<b>Spiller State:</b>	ZZ	<b>Contact Ext:</b>	

**Material Information**

<b>OP Unit ID:</b>	1009238	<b>Med Air:</b>	No
<b>OU:</b>	01	<b>Med Ind Air:</b>	No
<b>Material ID:</b>	377221	<b>Med GW:</b>	No
<b>Material Code:</b>	0010	<b>Med SW:</b>	No
<b>Material Name:</b>	hydraulic oil	<b>Med DW:</b>	No
<b>CAS No:</b>		<b>Med Sewer:</b>	No
<b>Material Family:</b>	Petroleum	<b>Med Surf:</b>	No
<b>Quantity:</b>	.00	<b>Med Subway:</b>	No
<b>Units:</b>		<b>Med Utility:</b>	No
<b>Recovered:</b>	.00	<b>Oxygenate:</b>	
<b>Med Soil:</b>	Yes		

<b>OP Unit ID:</b>	1009238	<b>Med Air:</b>	No
<b>OU:</b>	01	<b>Med Ind Air:</b>	No
<b>Material ID:</b>	377222	<b>Med GW:</b>	No
<b>Material Code:</b>	0016A	<b>Med SW:</b>	No
<b>Material Name:</b>	non PCB oil	<b>Med DW:</b>	No
<b>CAS No:</b>		<b>Med Sewer:</b>	No
<b>Material Family:</b>	Petroleum	<b>Med Surf:</b>	No
<b>Quantity:</b>	10.00	<b>Med Subway:</b>	No
<b>Units:</b>	G	<b>Med Utility:</b>	No
<b>Recovered:</b>	.00	<b>Oxygenate:</b>	
<b>Med Soil:</b>	Yes		

<a href="#">36</a>	1 of 1	W	0.21 / 1,128.62	504.92 / 16	NYSDOT (E.MAIN-RR ST) EAST MAIN @ RR ST BRIDGE	NY SPILLS
--------------------	--------	---	--------------------	----------------	---	-----------

Map Key	Number of Records	Direction	Distance (mi/ft)	Elev/Diff (ft)	Site	DB
---------	-------------------	-----------	------------------	----------------	------	----

**ROCHESTER NY**

<b>Spill No:</b>	8912436	<b>Spill Date:</b>	1990-03-29 15:00:00
<b>Site ID:</b>	271556	<b>Rcvd Date:</b>	1990-03-29 15:45:00
<b>DER Facility ID:</b>	221002	<b>CAC Date:</b>	1990-05-09 00:00:00
<b>CID:</b>		<b>Insp Date:</b>	
<b>Program Type:</b>	ER	<b>Close Date:</b>	1990-05-09 00:00:00
<b>SWIS Code:</b>	2814	<b>Create Date:</b>	1990-03-30 00:00:00
<b>Contribute Factor:</b>	Other	<b>Update Date:</b>	2011-05-31 12:23:04.043000000
<b>Water Body:</b>		<b>DEC Region:</b>	8
<b>Source:</b>	Commercial/Industrial	<b>Lead DEC:</b>	CAHETTEN
<b>Class:</b>	C3	<b>Reported by:</b>	Fire Department
<b>Meets Std:</b>	True	<b>Referred to:</b>	
<b>Penalty:</b>	False	<b>County:</b>	Monroe
<b>REM Phase:</b>	0	<b>Latitude:</b>	
<b>After Hours:</b>	False	<b>Longitude:</b>	
<b>UST Trust:</b>	False		
<b>Caller Remark:</b>			

**DEC Remark:**

**Spiller Information**

<b>Spiller Name:</b>		<b>Spiller Zip:</b>	14623
<b>Spiller Company:</b>	NYSDOT	<b>Spiller Country:</b>	001
<b>Spiller Address:</b>	1530 JEFFERSON ROAD	<b>Contact Name:</b>	
<b>Spiller City:</b>	ROCHESTER	<b>Contact Phone:</b>	
<b>Spiller State:</b>	NY	<b>Contact Ext:</b>	

**Material Information**

<b>OP Unit ID:</b>	938142	<b>Med Air:</b>	No
<b>OU:</b>	01	<b>Med Ind Air:</b>	No
<b>Material ID:</b>	438369	<b>Med GW:</b>	No
<b>Material Code:</b>	0066A	<b>Med SW:</b>	No
<b>Material Name:</b>	unknown petroleum	<b>Med DW:</b>	No
<b>CAS No:</b>		<b>Med Sewer:</b>	No
<b>Material Family:</b>	Petroleum	<b>Med Surf:</b>	No
<b>Quantity:</b>	.00	<b>Med Subway:</b>	No
<b>Units:</b>		<b>Med Utility:</b>	No
<b>Recovered:</b>	.00	<b>Oxygenate:</b>	
<b>Med Soil:</b>	Yes		

<u>37</u>	1 of 2	<b>WNW</b>	<b>0.22 / 1,179.93</b>	<b>492.60 / 3</b>	<b>B.G. COSTITCH &amp; SONS 271 HAYWARD AVENUE ROCHESTER NY 14609</b>	<b>NY SPILLS</b>
-----------	--------	------------	------------------------	-------------------	---	------------------

<b>Spill No:</b>	9870301	<b>Spill Date:</b>	1998-11-05 12:01:00
<b>Site ID:</b>	154240	<b>Rcvd Date:</b>	1998-11-05 12:19:00
<b>DER Facility ID:</b>	130800	<b>CAC Date:</b>	2001-11-13 00:00:00
<b>CID:</b>		<b>Insp Date:</b>	1999-08-26 00:00:00
<b>Program Type:</b>	ER	<b>Close Date:</b>	2001-11-21 00:00:00
<b>SWIS Code:</b>	2814	<b>Create Date:</b>	1998-11-05 12:24:00
<b>Contribute Factor:</b>	Equipment Failure	<b>Update Date:</b>	2008-11-17 11:22:17.877000000
<b>Water Body:</b>		<b>DEC Region:</b>	8
<b>Source:</b>	Commercial/Industrial	<b>Lead DEC:</b>	MFZAMIAR
<b>Class:</b>	B3	<b>Reported by:</b>	Health Department
<b>Meets Std:</b>	True	<b>Referred to:</b>	
<b>Penalty:</b>	False	<b>County:</b>	Monroe
<b>REM Phase:</b>	0	<b>Latitude:</b>	43.163518950
<b>After Hours:</b>	False	<b>Longitude:</b>	-77.585157710
<b>UST Trust:</b>	True		
<b>Caller Remark:</b>			

**DEC Remark:**



Map Key	Number of Records	Direction	Distance (mi/ft)	Elev/Diff (ft)	Site	DB
---------	-------------------	-----------	------------------	----------------	------	----

**Spiller Information**

<b>Spiller Name:</b>		<b>Spiller Zip:</b>	14609-
<b>Spiller Company:</b>	B.G. COSTITCH & SONS	<b>Spiller Country:</b>	001
<b>Spiller Address:</b>	271 HAYWARD AVENUE	<b>Contact Name:</b>	BERNARD COSTITCH
<b>Spiller City:</b>	ROCHESTER	<b>Contact Phone:</b>	
<b>Spiller State:</b>	NY	<b>Contact Ext:</b>	

**Material Information**

<b>OP Unit ID:</b>	1077783	<b>Med Air:</b>	No
<b>OU:</b>	01	<b>Med Ind Air:</b>	No
<b>Material ID:</b>	309807	<b>Med GW:</b>	No
<b>Material Code:</b>	0008	<b>Med SW:</b>	No
<b>Material Name:</b>	diesel	<b>Med DW:</b>	No
<b>CAS No:</b>		<b>Med Sewer:</b>	No
<b>Material Family:</b>	Petroleum	<b>Med Surf:</b>	No
<b>Quantity:</b>	.00	<b>Med Subway:</b>	No
<b>Units:</b>	G	<b>Med Utility:</b>	No
<b>Recovered:</b>	.00	<b>Oxygenate:</b>	
<b>Med Soil:</b>	Yes		

<a href="#">37</a>	2 of 2	WNW	0.22 / 1,179.93	492.60 / 3	<b>B G COSTICH &amp; SONS INC</b> <b>271 HAYWARD AVENUE</b> <b>ROCHESTER NY 14609-6117</b>	UST
--------------------	--------	-----	--------------------	---------------	--	-----

<b>Site ID:</b>	47922	<b>Expiry:</b>	N/A
<b>Site Status:</b>	Unregulated/Closed	<b>County:</b>	Monroe
<b>Program No:</b>	8-040010	<b>UTM X:</b>	289842.89146
<b>Program Type Code:</b>	PBS	<b>UTM Y:</b>	4782217.89774
<b>Program Type:</b>	Petroleum Bulk Storage Program	<b>Site Type:</b>	Trucking/Transportation/Fleet Operation

**Tank Information**

<b>Tank ID:</b>	157563
<b>Tank No:</b>	012
<b>Tank Model:</b>	
<b>Pipe Model:</b>	
<b>Tank Location:</b>	5
<b>Tank Location Desc:</b>	Underground
<b>Tank Status:</b>	3
<b>Tank Status Desc:</b>	Closed - Removed
<b>Install Date:</b>	
<b>Capacity (gal):</b>	750
<b>Tank Type:</b>	01
<b>Tank Type Desc:</b>	Steel/Carbon Steel/Iron
<b>Test Method:</b>	NN
<b>Date Tested:</b>	
<b>Next Test:</b>	
<b>Close Date:</b>	1998-11-01 00:00:00
<b>Registered:</b>	True
<b>Modified By:</b>	TRANSLAT
<b>Last Modified:</b>	2017-04-14 14:30:47.863000000
<b>Program No:</b>	8-040010

**Material Information**

<b>Material Code:</b>	0008
<b>Material Name:</b>	diesel
<b>Percent:</b>	100.00

<i>Map Key</i>	<i>Number of Records</i>	<i>Direction</i>	<i>Distance (mi/ft)</i>	<i>Elev/Diff (ft)</i>	<i>Site</i>	<i>DB</i>
----------------	--------------------------	------------------	-------------------------	-----------------------	-------------	-----------

**Equipment Information**

<b>Equipment:</b>	I00
<b>Code Name:</b>	None
<b>Type:</b>	Overfill
<b>Equipment:</b>	J02
<b>Code Name:</b>	Suction Dispenser
<b>Type:</b>	Dispenser
<b>Equipment:</b>	A00
<b>Code Name:</b>	None
<b>Type:</b>	Tank Internal Protection
<b>Equipment:</b>	D01
<b>Code Name:</b>	Steel/Carbon Steel/Iron
<b>Type:</b>	Pipe Type
<b>Equipment:</b>	H00
<b>Code Name:</b>	None
<b>Type:</b>	Tank Leak Detection
<b>Equipment:</b>	G00
<b>Code Name:</b>	None
<b>Type:</b>	Tank Secondary Containment
<b>Equipment:</b>	F00
<b>Code Name:</b>	None
<b>Type:</b>	Pipe External Protection
<b>Equipment:</b>	C02
<b>Code Name:</b>	Underground/On-ground
<b>Type:</b>	Pipe Location
<b>Equipment:</b>	B00
<b>Code Name:</b>	None
<b>Type:</b>	Tank External Protection

**Tank Information**

<b>Tank ID:</b>	157558
<b>Tank No:</b>	007
<b>Tank Model:</b>	
<b>Pipe Model:</b>	
<b>Tank Location:</b>	5
<b>Tank Location Desc:</b>	Underground
<b>Tank Status:</b>	3
<b>Tank Status Desc:</b>	Closed - Removed
<b>Install Date:</b>	
<b>Capacity (gal):</b>	750
<b>Tank Type:</b>	01
<b>Tank Type Desc:</b>	Steel/Carbon Steel/Iron
<b>Test Method:</b>	NN
<b>Date Tested:</b>	
<b>Next Test:</b>	
<b>Close Date:</b>	1998-11-01 00:00:00
<b>Registered:</b>	True
<b>Modified By:</b>	TRANSLAT
<b>Last Modified:</b>	2017-04-14 14:30:47.863000000
<b>Program No:</b>	8-040010

**Material Information**

<b>Material Code:</b>	0009
<b>Material Name:</b>	gasoline
<b>Percent:</b>	100.00

<i>Map Key</i>	<i>Number of Records</i>	<i>Direction</i>	<i>Distance (mi/ft)</i>	<i>Elev/Diff (ft)</i>	<i>Site</i>	<i>DB</i>
----------------	--------------------------	------------------	-------------------------	-----------------------	-------------	-----------

**Equipment Information**

**Equipment:** G00  
**Code Name:** None  
**Type:** Tank Secondary Containment

**Equipment:** D01  
**Code Name:** Steel/Carbon Steel/Iron  
**Type:** Pipe Type

**Equipment:** J02  
**Code Name:** Suction Dispenser  
**Type:** Dispenser

**Equipment:** B00  
**Code Name:** None  
**Type:** Tank External Protection

**Equipment:** H00  
**Code Name:** None  
**Type:** Tank Leak Detection

**Equipment:** I00  
**Code Name:** None  
**Type:** Overfill

**Equipment:** F00  
**Code Name:** None  
**Type:** Pipe External Protection

**Equipment:** A00  
**Code Name:** None  
**Type:** Tank Internal Protection

**Equipment:** C02  
**Code Name:** Underground/On-ground  
**Type:** Pipe Location

**Tank Information**

**Tank ID:** 157561  
**Tank No:** 010  
**Tank Model:**  
**Pipe Model:**  
**Tank Location:** 5  
**Tank Location Desc:** Underground  
**Tank Status:** 3  
**Tank Status Desc:** Closed - Removed  
**Install Date:**  
**Capacity (gal):** 750  
**Tank Type:** 01  
**Tank Type Desc:** Steel/Carbon Steel/Iron  
**Test Method:** NN  
**Date Tested:**  
**Next Test:**  
**Close Date:** 1998-11-01 00:00:00  
**Registered:** True  
**Modified By:** TRANSLAT  
**Last Modified:** 2017-04-14 14:30:47.863000000  
**Program No:** 8-040010

**Material Information**

**Material Code:** 0008

<b>Map Key</b>	<b>Number of Records</b>	<b>Direction</b>	<b>Distance (mi/ft)</b>	<b>Elev/Diff (ft)</b>	<b>Site</b>	<b>DB</b>
<b>Material Name:</b>		diesel				
<b>Percent:</b>		100.00				
<b><u>Equipment Information</u></b>						
<b>Equipment:</b>		A00				
<b>Code Name:</b>		None				
<b>Type:</b>		Tank Internal Protection				
<b>Equipment:</b>		H00				
<b>Code Name:</b>		None				
<b>Type:</b>		Tank Leak Detection				
<b>Equipment:</b>		C02				
<b>Code Name:</b>		Underground/On-ground				
<b>Type:</b>		Pipe Location				
<b>Equipment:</b>		G00				
<b>Code Name:</b>		None				
<b>Type:</b>		Tank Secondary Containment				
<b>Equipment:</b>		F00				
<b>Code Name:</b>		None				
<b>Type:</b>		Pipe External Protection				
<b>Equipment:</b>		J02				
<b>Code Name:</b>		Suction Dispenser				
<b>Type:</b>		Dispenser				
<b>Equipment:</b>		I00				
<b>Code Name:</b>		None				
<b>Type:</b>		Overfill				
<b>Equipment:</b>		D01				
<b>Code Name:</b>		Steel/Carbon Steel/Iron				
<b>Type:</b>		Pipe Type				
<b>Equipment:</b>		B00				
<b>Code Name:</b>		None				
<b>Type:</b>		Tank External Protection				
<b><u>Tank Information</u></b>						
<b>Tank ID:</b>		157560				
<b>Tank No:</b>		009				
<b>Tank Model:</b>						
<b>Pipe Model:</b>						
<b>Tank Location:</b>		5				
<b>Tank Location Desc:</b>		Underground				
<b>Tank Status:</b>		3				
<b>Tank Status Desc:</b>		Closed - Removed				
<b>Install Date:</b>						
<b>Capacity (gal):</b>		750				
<b>Tank Type:</b>		01				
<b>Tank Type Desc:</b>		Steel/Carbon Steel/Iron				
<b>Test Method:</b>		NN				
<b>Date Tested:</b>						
<b>Next Test:</b>						
<b>Close Date:</b>		1998-11-01 00:00:00				
<b>Registered:</b>		True				
<b>Modified By:</b>		TRANSLAT				
<b>Last Modified:</b>		2017-04-14 14:30:47.863000000				
<b>Program No:</b>		8-040010				
<b><u>Material Information</u></b>						

<i>Map Key</i>	<i>Number of Records</i>	<i>Direction</i>	<i>Distance (mi/ft)</i>	<i>Elev/Diff (ft)</i>	<i>Site</i>	<i>DB</i>
----------------	--------------------------	------------------	-------------------------	-----------------------	-------------	-----------

**Material Code:** 0008  
**Material Name:** diesel  
**Percent:** 100.00

**Equipment Information**

**Equipment:** A00  
**Code Name:** None  
**Type:** Tank Internal Protection

**Equipment:** F00  
**Code Name:** None  
**Type:** Pipe External Protection

**Equipment:** D01  
**Code Name:** Steel/Carbon Steel/Iron  
**Type:** Pipe Type

**Equipment:** C02  
**Code Name:** Underground/On-ground  
**Type:** Pipe Location

**Equipment:** I00  
**Code Name:** None  
**Type:** Overfill

**Equipment:** B00  
**Code Name:** None  
**Type:** Tank External Protection

**Equipment:** J02  
**Code Name:** Suction Dispenser  
**Type:** Dispenser

**Equipment:** G00  
**Code Name:** None  
**Type:** Tank Secondary Containment

**Equipment:** H00  
**Code Name:** None  
**Type:** Tank Leak Detection

**Tank Information**

**Tank ID:** 157562  
**Tank No:** 011  
**Tank Model:**  
**Pipe Model:**  
**Tank Location:** 5  
**Tank Location Desc:** Underground  
**Tank Status:** 3  
**Tank Status Desc:** Closed - Removed  
**Install Date:**  
**Capacity (gal):** 750  
**Tank Type:** 01  
**Tank Type Desc:** Steel/Carbon Steel/Iron  
**Test Method:** NN  
**Date Tested:**  
**Next Test:**  
**Close Date:** 1998-11-01 00:00:00  
**Registered:** True  
**Modified By:** TRANSLAT  
**Last Modified:** 2017-04-14 14:30:47.863000000  
**Program No:** 8-040010

<i>Map Key</i>	<i>Number of Records</i>	<i>Direction</i>	<i>Distance (mi/ft)</i>	<i>Elev/Diff (ft)</i>	<i>Site</i>	<i>DB</i>
----------------	--------------------------	------------------	-------------------------	-----------------------	-------------	-----------

**Material Information**

**Material Code:** 0008  
**Material Name:** diesel  
**Percent:** 100.00

**Equipment Information**

**Equipment:** F00  
**Code Name:** None  
**Type:** Pipe External Protection

**Equipment:** G00  
**Code Name:** None  
**Type:** Tank Secondary Containment

**Equipment:** I00  
**Code Name:** None  
**Type:** Overfill

**Equipment:** A00  
**Code Name:** None  
**Type:** Tank Internal Protection

**Equipment:** D01  
**Code Name:** Steel/Carbon Steel/Iron  
**Type:** Pipe Type

**Equipment:** C02  
**Code Name:** Underground/On-ground  
**Type:** Pipe Location

**Equipment:** B00  
**Code Name:** None  
**Type:** Tank External Protection

**Equipment:** J02  
**Code Name:** Suction Dispenser  
**Type:** Dispenser

**Equipment:** H00  
**Code Name:** None  
**Type:** Tank Leak Detection

**Tank Information**

**Tank ID:** 142153  
**Tank No:** 004  
**Tank Model:**  
**Pipe Model:**  
**Tank Location:** 5  
**Tank Location Desc:** Underground  
**Tank Status:** 3  
**Tank Status Desc:** Closed - Removed  
**Install Date:** 1969-12-01 00:00:00  
**Capacity (gal):** 4000  
**Tank Type:** 01  
**Tank Type Desc:** Steel/Carbon Steel/Iron  
**Test Method:** 03  
**Date Tested:** 1996-11-01 00:00:00  
**Next Test:**  
**Close Date:** 1998-11-01 00:00:00  
**Registered:** True  
**Modified By:** TRANSLAT  
**Last Modified:** 2017-04-14 14:30:47.863000000  
**Program No:** 8-040010

<i>Map Key</i>	<i>Number of Records</i>	<i>Direction</i>	<i>Distance (mi/ft)</i>	<i>Elev/Diff (ft)</i>	<i>Site</i>	<i>DB</i>
----------------	--------------------------	------------------	-------------------------	-----------------------	-------------	-----------

**Material Information**

**Material Code:** 0009  
**Material Name:** gasoline  
**Percent:** 100.00

**Equipment Information**

**Equipment:** F00  
**Code Name:** None  
**Type:** Pipe External Protection

**Equipment:** H00  
**Code Name:** None  
**Type:** Tank Leak Detection

**Equipment:** I00  
**Code Name:** None  
**Type:** Overfill

**Equipment:** A00  
**Code Name:** None  
**Type:** Tank Internal Protection

**Equipment:** C02  
**Code Name:** Underground/On-ground  
**Type:** Pipe Location

**Equipment:** J02  
**Code Name:** Suction Dispenser  
**Type:** Dispenser

**Equipment:** B01  
**Code Name:** Painted/Asphalt Coating  
**Type:** Tank External Protection

**Equipment:** G00  
**Code Name:** None  
**Type:** Tank Secondary Containment

**Equipment:** D02  
**Code Name:** Galvanized Steel  
**Type:** Pipe Type

**Tank Information**

**Tank ID:** 157557  
**Tank No:** 006  
**Tank Model:**  
**Pipe Model:**  
**Tank Location:** 5  
**Tank Location Desc:** Underground  
**Tank Status:** 3  
**Tank Status Desc:** Closed - Removed  
**Install Date:**  
**Capacity (gal):** 3000  
**Tank Type:** 01  
**Tank Type Desc:** Steel/Carbon Steel/Iron  
**Test Method:** NN  
**Date Tested:**  
**Next Test:**  
**Close Date:** 1998-11-01 00:00:00  
**Registered:** True  
**Modified By:** TRANSLAT

<b>Map Key</b>	<b>Number of Records</b>	<b>Direction</b>	<b>Distance (mi/ft)</b>	<b>Elev/Diff (ft)</b>	<b>Site</b>	<b>DB</b>
----------------	--------------------------	------------------	-------------------------	-----------------------	-------------	-----------

**Last Modified:** 2017-04-14 14:30:47.863000000  
**Program No:** 8-040010

**Material Information**

**Material Code:** 0009  
**Material Name:** gasoline  
**Percent:** 100.00

**Equipment Information**

**Equipment:** J02  
**Code Name:** Suction Dispenser  
**Type:** Dispenser

**Equipment:** A00  
**Code Name:** None  
**Type:** Tank Internal Protection

**Equipment:** B00  
**Code Name:** None  
**Type:** Tank External Protection

**Equipment:** D01  
**Code Name:** Steel/Carbon Steel/Iron  
**Type:** Pipe Type

**Equipment:** I00  
**Code Name:** None  
**Type:** Overfill

**Equipment:** G00  
**Code Name:** None  
**Type:** Tank Secondary Containment

**Equipment:** F00  
**Code Name:** None  
**Type:** Pipe External Protection

**Equipment:** H00  
**Code Name:** None  
**Type:** Tank Leak Detection

**Equipment:** C02  
**Code Name:** Underground/On-ground  
**Type:** Pipe Location

**Tank Information**

**Tank ID:** 142154  
**Tank No:** 005  
**Tank Model:**  
**Pipe Model:**  
**Tank Location:** 5  
**Tank Location Desc:** Underground  
**Tank Status:** 4  
**Tank Status Desc:** Closed - In Place  
**Install Date:** 1962-12-01 00:00:00  
**Capacity (gal):** 550  
**Tank Type:** 01  
**Tank Type Desc:** Steel/Carbon Steel/Iron  
**Test Method:** 01  
**Date Tested:** 1987-11-01 00:00:00  
**Next Test:**  
**Close Date:** 1995-06-01 00:00:00



<b>Map Key</b>	<b>Number of Records</b>	<b>Direction</b>	<b>Distance (mi/ft)</b>	<b>Elev/Diff (ft)</b>	<b>Site</b>	<b>DB</b>
----------------	--------------------------	------------------	-------------------------	-----------------------	-------------	-----------

**Registered:** True  
**Modified By:** TRANSLAT  
**Last Modified:** 2017-04-14 14:30:47.863000000  
**Program No:** 8-040010

**Material Information**

**Material Code:** 0009  
**Material Name:** gasoline  
**Percent:** 100.00

**Equipment Information**

**Equipment:** B01  
**Code Name:** Painted/Asphalt Coating  
**Type:** Tank External Protection

**Equipment:** C02  
**Code Name:** Underground/On-ground  
**Type:** Pipe Location

**Equipment:** J02  
**Code Name:** Suction Dispenser  
**Type:** Dispenser

**Equipment:** F00  
**Code Name:** None  
**Type:** Pipe External Protection

**Equipment:** G00  
**Code Name:** None  
**Type:** Tank Secondary Containment

**Equipment:** H00  
**Code Name:** None  
**Type:** Tank Leak Detection

**Equipment:** D02  
**Code Name:** Galvanized Steel  
**Type:** Pipe Type

**Equipment:** A00  
**Code Name:** None  
**Type:** Tank Internal Protection

**Equipment:** I00  
**Code Name:** None  
**Type:** Overfill

**Tank Information**

**Tank ID:** 157559  
**Tank No:** 008  
**Tank Model:**  
**Pipe Model:**  
**Tank Location:** 5  
**Tank Location Desc:** Underground  
**Tank Status:** 3  
**Tank Status Desc:** Closed - Removed  
**Install Date:**  
**Capacity (gal):** 750  
**Tank Type:** 01  
**Tank Type Desc:** Steel/Carbon Steel/Iron  
**Test Method:** NN  
**Date Tested:**

<b>Map Key</b>	<b>Number of Records</b>	<b>Direction</b>	<b>Distance (mi/ft)</b>	<b>Elev/Diff (ft)</b>	<b>Site</b>	<b>DB</b>
----------------	--------------------------	------------------	-------------------------	-----------------------	-------------	-----------

**Next Test:**  
**Close Date:** 1998-11-01 00:00:00  
**Registered:** True  
**Modified By:** TRANSLAT  
**Last Modified:** 2017-04-14 14:30:47.863000000  
**Program No:** 8-040010

**Material Information**

**Material Code:** 0008  
**Material Name:** diesel  
**Percent:** 100.00

**Equipment Information**

**Equipment:** H00  
**Code Name:** None  
**Type:** Tank Leak Detection

**Equipment:** G00  
**Code Name:** None  
**Type:** Tank Secondary Containment

**Equipment:** F00  
**Code Name:** None  
**Type:** Pipe External Protection

**Equipment:** A00  
**Code Name:** None  
**Type:** Tank Internal Protection

**Equipment:** B00  
**Code Name:** None  
**Type:** Tank External Protection

**Equipment:** D01  
**Code Name:** Steel/Carbon Steel/Iron  
**Type:** Pipe Type

**Equipment:** J02  
**Code Name:** Suction Dispenser  
**Type:** Dispenser

**Equipment:** I00  
**Code Name:** None  
**Type:** Overfill

**Equipment:** C02  
**Code Name:** Underground/On-ground  
**Type:** Pipe Location

**Tank Information**

**Tank ID:** 142152  
**Tank No:** 003  
**Tank Model:**  
**Pipe Model:**  
**Tank Location:** 5  
**Tank Location Desc:** Underground  
**Tank Status:** 3  
**Tank Status Desc:** Closed - Removed  
**Install Date:** 1969-12-01 00:00:00  
**Capacity (gal):** 4000  
**Tank Type:** 01  
**Tank Type Desc:** Steel/Carbon Steel/Iron

<b>Map Key</b>	<b>Number of Records</b>	<b>Direction</b>	<b>Distance (mi/ft)</b>	<b>Elev/Diff (ft)</b>	<b>Site</b>	<b>DB</b>
<b>Test Method:</b>		03				
<b>Date Tested:</b>		1997-12-01 00:00:00				
<b>Next Test:</b>						
<b>Close Date:</b>		1998-11-01 00:00:00				
<b>Registered:</b>		True				
<b>Modified By:</b>		TRANSLAT				
<b>Last Modified:</b>		2017-04-14 14:30:47.863000000				
<b>Program No:</b>		8-040010				

**Material Information**

**Material Code:** 0001  
**Material Name:** #2 fuel oil (on-site consumption)  
**Percent:** 100.00

**Equipment Information**

**Equipment:** J02  
**Code Name:** Suction Dispenser  
**Type:** Dispenser

**Equipment:** F00  
**Code Name:** None  
**Type:** Pipe External Protection

**Equipment:** A00  
**Code Name:** None  
**Type:** Tank Internal Protection

**Equipment:** B01  
**Code Name:** Painted/Asphalt Coating  
**Type:** Tank External Protection

**Equipment:** C02  
**Code Name:** Underground/On-ground  
**Type:** Pipe Location

**Equipment:** D02  
**Code Name:** Galvanized Steel  
**Type:** Pipe Type

**Equipment:** H00  
**Code Name:** None  
**Type:** Tank Leak Detection

**Equipment:** I00  
**Code Name:** None  
**Type:** Overfill

**Equipment:** G00  
**Code Name:** None  
**Type:** Tank Secondary Containment

**Affiliation Information**

**Affiliation Type:** 04  
**Affiliation Name:** Facility Operator  
**Affiliation Sub Type:** NNN  
**Company:** B G COSTICH & SONS INC  
**Contact Title:**  
**Contact Name:** BERNARD W COSTICH  
**Address1:**  
**Address2:**  
**City:**  
**State:** NN

Map Key	Number of Records	Direction	Distance (mi/ft)	Elev/Diff (ft)	Site	DB
<b>Zipcode:</b>						
<b>Country Code:</b>		001				
<b>Phone:</b>		(716) 454-4870				
<b>Phone Ext:</b>						
<b>Email:</b>						
<b>Fax:</b>						
<b>Modified By:</b>		TRANSLAT				
<b>Last Modified:</b>		2004-03-04 12:32:01.483000000				

**Affiliation Information**

<b>Affiliation Type:</b>	07
<b>Affiliation Name:</b>	Mail Contact
<b>Affiliation Sub Type:</b>	NNN
<b>Company:</b>	B G COSTICH & SONS INC
<b>Contact Title:</b>	
<b>Contact Name:</b>	BERNARD W COSTICH
<b>Address1:</b>	271 HAYWARD AVENUE
<b>Address2:</b>	
<b>City:</b>	ROCHESTER
<b>State:</b>	NY
<b>Zipcode:</b>	14609-6117
<b>Country Code:</b>	001
<b>Phone:</b>	(716) 454-4870
<b>Phone Ext:</b>	
<b>Email:</b>	
<b>Fax:</b>	
<b>Modified By:</b>	TRANSLAT
<b>Last Modified:</b>	2004-03-04 12:32:01.483000000

**Affiliation Information**

<b>Affiliation Type:</b>	11
<b>Affiliation Name:</b>	Emergency Contact
<b>Affiliation Sub Type:</b>	NNN
<b>Company:</b>	BERNARD W COSTICH
<b>Contact Title:</b>	
<b>Contact Name:</b>	BERNARD W COSTICH
<b>Address1:</b>	
<b>Address2:</b>	
<b>City:</b>	
<b>State:</b>	NN
<b>Zipcode:</b>	
<b>Country Code:</b>	001
<b>Phone:</b>	(716) 265-2643
<b>Phone Ext:</b>	
<b>Email:</b>	
<b>Fax:</b>	
<b>Modified By:</b>	TRANSLAT
<b>Last Modified:</b>	2004-03-04 12:32:01.483000000

**Affiliation Information**

<b>Affiliation Type:</b>	01
<b>Affiliation Name:</b>	Facility Owner
<b>Affiliation Sub Type:</b>	E
<b>Company:</b>	BERNARD W COSTICH
<b>Contact Title:</b>	
<b>Contact Name:</b>	
<b>Address1:</b>	134 CURTICE PARK
<b>Address2:</b>	
<b>City:</b>	WEBSTER
<b>State:</b>	NY
<b>Zipcode:</b>	14580
<b>Country Code:</b>	001

Map Key	Number of Records	Direction	Distance (mi/ft)	Elev/Diff (ft)	Site	DB
---------	-------------------	-----------	------------------	----------------	------	----

Phone: (716) 265-2643  
 Phone Ext:  
 Email:  
 Fax:  
 Modified By: TRANSLAT  
 Last Modified: 2004-03-04 12:32:01.467000000

<a href="#">38</a>	1 of 1	WSW	0.23 / 1,220.21	498.65 / 9	CONRAIL RR MVA GOODMAN & CIRCLE ST ROCHESTER NY	NY SPILLS
--------------------	--------	-----	-----------------	------------	---	-----------

<b>Spill No:</b>	8302433	<b>Spill Date:</b>	1984-02-24 16:00:00
<b>Site ID:</b>	149816	<b>Rcvd Date:</b>	1984-02-24 16:05:00
<b>DER Facility ID:</b>	127410	<b>CAC Date:</b>	1986-06-01 00:00:00
<b>CID:</b>		<b>Insp Date:</b>	
<b>Program Type:</b>	ER	<b>Close Date:</b>	1986-06-01 00:00:00
<b>SWIS Code:</b>	2814	<b>Create Date:</b>	1990-02-07 00:00:00
<b>Contribute Factor:</b>	Vandalism	<b>Update Date:</b>	2001-02-13 00:00:00
<b>Water Body:</b>	GROUND	<b>DEC Region:</b>	8
<b>Source:</b>	Unknown	<b>Lead DEC:</b>	BWFINSTE
<b>Class:</b>	D4	<b>Reported by:</b>	Other
<b>Meets Std:</b>	True	<b>Referred to:</b>	
<b>Penalty:</b>	False	<b>County:</b>	Monroe
<b>REM Phase:</b>	0	<b>Latitude:</b>	43.160728892
<b>After Hours:</b>	False	<b>Longitude:</b>	-77.584489926
<b>UST Trust:</b>	False		
<b>Caller Remark:</b>			

**DEC Remark:**

**Spiller Information**

<b>Spiller Name:</b>		<b>Spiller Zip:</b>	
<b>Spiller Company:</b>	CONRAIL RR MVA	<b>Spiller Country:</b>	001
<b>Spiller Address:</b>	GOODMAN & CIRCLE ST	<b>Contact Name:</b>	
<b>Spiller City:</b>	ROCHESTER	<b>Contact Phone:</b>	
<b>Spiller State:</b>	ZZ	<b>Contact Ext:</b>	

**Material Information**

<b>OP Unit ID:</b>	894740	<b>Med Air:</b>	Yes
<b>OU:</b>	01	<b>Med Ind Air:</b>	No
<b>Material ID:</b>	481466	<b>Med GW:</b>	No
<b>Material Code:</b>	0008	<b>Med SW:</b>	No
<b>Material Name:</b>	diesel	<b>Med DW:</b>	No
<b>CAS No:</b>		<b>Med Sewer:</b>	No
<b>Material Family:</b>	Petroleum	<b>Med Surf:</b>	No
<b>Quantity:</b>	.00	<b>Med Subway:</b>	No
<b>Units:</b>	G	<b>Med Utility:</b>	No
<b>Recovered:</b>	.00	<b>Oxygenate:</b>	
<b>Med Soil:</b>	No		

<a href="#">39</a>	1 of 1	NNE	0.23 / 1,228.13	484.06 / -5	PRIVATE RESD 61 Parcels Ave Rochester NY	NY SPILLS
--------------------	--------	-----	-----------------	-------------	--	-----------

<b>Spill No:</b>	1114438	<b>Spill Date:</b>	2012-03-28 15:01:00
<b>Site ID:</b>	462497	<b>Rcvd Date:</b>	2012-03-28 15:00:00
<b>DER Facility ID:</b>	416920	<b>CAC Date:</b>	
<b>CID:</b>		<b>Insp Date:</b>	
<b>Program Type:</b>	ER	<b>Close Date:</b>	2012-03-28 00:00:00
<b>SWIS Code:</b>	2814	<b>Create Date:</b>	2012-03-28 15:02:00
<b>Contribute Factor:</b>	Equipment Failure	<b>Update Date:</b>	2012-03-28 15:11:15.903000000
<b>Water Body:</b>		<b>DEC Region:</b>	8

Map Key	Number of Records	Direction	Distance (mi/ft)	Elev/Diff (ft)	Site	DB
---------	-------------------	-----------	------------------	----------------	------	----

<b>Source:</b>	Private Dwelling	<b>Lead DEC:</b>	DLTILTON	
<b>Class:</b>	D5	<b>Reported by:</b>	Fire Department	
<b>Meets Std:</b>	False	<b>Referred to:</b>		
<b>Penalty:</b>		<b>County:</b>	Monroe	
<b>REM Phase:</b>	0	<b>Latitude:</b>	43.165261367	
<b>After Hours:</b>	False	<b>Longitude:</b>	-77.577597230	
<b>UST Trust:</b>	False			
<b>Caller Remark:</b>				

"FD on scene request callback ASAP."

**DEC Remark:**

"03/28/12 CALLER STATES THAT A SCRAPPER WAS MOVING AN OLD TANK, FUEL OIL SPILLED TO ASPHALT DRIVEWAY AND EDGE OF ROAD. SPEEDI DRI APPLIED AND SWEEPED UP. WASTE TO BE PLACED IN ROLLOFF ONSITE. NO FURTHER ACTION IS NEEDED BY SPILLS. CLOSED."

**Spiller Information**

<b>Spiller Name:</b>	LT HERB	<b>Spiller Zip:</b>	
<b>Spiller Company:</b>	PRIVATE RESD	<b>Spiller Country:</b>	999
<b>Spiller Address:</b>	61 PARCELLS AVE	<b>Contact Name:</b>	LT HERB
<b>Spiller City:</b>	ROCHESTER	<b>Contact Phone:</b>	(585) 509-2641
<b>Spiller State:</b>	NY	<b>Contact Ext:</b>	

**Material Information**

<b>OP Unit ID:</b>	1212579	<b>Med Air:</b>	No
<b>OU:</b>	01	<b>Med Ind Air:</b>	No
<b>Material ID:</b>	2210443	<b>Med GW:</b>	No
<b>Material Code:</b>	0001A	<b>Med SW:</b>	No
<b>Material Name:</b>	#2 fuel oil	<b>Med DW:</b>	No
<b>CAS No:</b>		<b>Med Sewer:</b>	No
<b>Material Family:</b>	Petroleum	<b>Med Surf:</b>	Yes
<b>Quantity:</b>	5.00	<b>Med Subway:</b>	No
<b>Units:</b>		<b>Med Utility:</b>	No
<b>Recovered:</b>	5.00	<b>Oxygenate:</b>	
<b>Med Soil:</b>	No		

<a href="#">40</a>	1 of 2	<b>NNE</b>	<b>0.23 / 1,238.13</b>	<b>483.93 / -5</b>	<b>B &amp; E DESIGNS COLORPRINT 50 PARSELLS AVE ROCHESTER NY 14609-5120</b>	<b>RCRA NON GEN</b>
--------------------	--------	------------	----------------------------	------------------------	---	-------------------------

<b>EPA Handler ID:</b>	NYD018401505
<b>Land Type Code:</b>	
<b>Land Type Desc:</b>	
<b>Federal Waste Generator Code:</b>	N
<b>Gen Status Univ Code:</b>	N
<b>Gen Status Univ Desc:</b>	No Report
<b>Importer Activity:</b>	No
<b>Mixed Waste Generator:</b>	No
<b>Transporter Activity:</b>	No
<b>Transfer Facility:</b>	No
<b>Recycler Activity:</b>	No
<b>Onsite Burner Exemption:</b>	No
<b>Furnace Exemption:</b>	No
<b>Underground Inject Activity:</b>	No
<b>Receives Waste from Offsite:</b>	No
<b>TSD Type:</b>	----
<b>TSD Activity:</b>	No
<b>Corrective Action Univ:</b>	No
<b>Action has been Imposed:</b>	No
<b>Action under 3004 (U)/(V):</b>	No
<b>Institutional Control Indicator:</b>	N
<b>Used Oil Transporter:</b>	

Map Key	Number of Records	Direction	Distance (mi/ft)	Elev/Diff (ft)	Site	DB
---------	-------------------	-----------	------------------	----------------	------	----

**Used Oil Transfer Facility:**

**Used Oil Processor:**

**Used Oil Refiner:**

**Used Oil Burner:**

**Used Oil Market Burner:**

**Used Oil Spec Marketer:**

**Activity Location:**

NY

**County Code:**

NY055

**County Name:**

MONROE

**Contact Name:**

**Contact Phone No and Ext:**

**Contact Email:**

**Contact Address:**

50 , PARSELLS AVE , ROCHESTER , NY, 14609 , US

**Mailing Address:**

50 , PARSELLS AVE , ROCHESTER , NY, 14609 , US

**Violation/Evaluation Summary**

**Note:** NO RECORDS: As of Jan 24 2018, there are no Compliance Monitoring and Enforcement (violation) records associated with this facility (EPA ID).

**Handler Details**

<b>Source Type:</b>	I	<b>Used Oil Transporter:</b>	No
<b>Receive Date:</b>	19990708	<b>UO Transfer Fac:</b>	No
<b>Non Notifier:</b>		<b>Used Oil Processor:</b>	No
<b>Acknowledge Flag:</b>		<b>Used Oil Refiner:</b>	No
<b>Acknowledge Date:</b>	19870414	<b>Used Oil Burner:</b>	No
<b>Accessibility:</b>		<b>UO Market Burner:</b>	No
<b>Land Type:</b>		<b>UO Spec Marketer:</b>	No
<b>Fed Waste Gen Own:</b>	HQ	<b>Current Site Name:</b>	B & E DESIGNS COLORPRINT
<b>Fed Waste Gen Cd:</b>	N	<b>Location Street No:</b>	50
<b>Fed Waste Gen Desc:</b>		<b>Location Street 1:</b>	PARSELLS AVE
<b>ST Waste Gen Own:</b>	HQ	<b>Location Street 2:</b>	
<b>State Waste Gen Cd:</b>	N	<b>Location City:</b>	ROCHESTER
<b>Short Term Gen:</b>	No	<b>Location State:</b>	NY
<b>Importer Activity:</b>	No	<b>Location Zip Code:</b>	14609-5120
<b>Mixed Waste Gen:</b>	No	<b>County Code:</b>	NY055
<b>Transporter:</b>	No	<b>State District:</b>	NYSDEC R8
<b>Transfer Facility:</b>	No	<b>Mailing Street No:</b>	50
<b>TSD Activity:</b>	No	<b>Mailing Street 1:</b>	PARSELLS AVE
<b>Recycler Activity:</b>	No	<b>Mailing Street 2:</b>	
<b>Onsite Burn Exempt:</b>	No	<b>Mailing City:</b>	ROCHESTER
<b>Furnace Exemption:</b>	No	<b>Mailing State:</b>	NY
<b>Underground Inject:</b>	No	<b>Mailing Zip Code:</b>	14609
<b>Off Site Receipt:</b>	No	<b>Mailing Country:</b>	
<b>Waste Dest Fac:</b>	No	<b>Contact First Name:</b>	
<b>Subpart K College:</b>		<b>Contact Middle Initial:</b>	
<b>Subpart K Hospital:</b>		<b>Contact Last Name:</b>	
<b>Subpart K Non Profit:</b>		<b>Contact Street No:</b>	
<b>Subpart K Withdraw:</b>		<b>Contact Street 1:</b>	
<b>Include Ntnl Rprt:</b>		<b>Contact Street 2:</b>	
<b>Reporting Cycle:</b>		<b>Contact City:</b>	
<b>LQHUU:</b>	No	<b>Contact State:</b>	
<b>Trader Importer:</b>		<b>Contact Zip:</b>	
<b>Trader Exporter:</b>		<b>Contact Country:</b>	
<b>Slab Importer:</b>		<b>Contact Phone:</b>	
<b>Slab Exporter:</b>		<b>Contact Phone Ext:</b>	
<b>Current Record:</b>	No	<b>Contact Fax:</b>	
<b>Location Country:</b>	US	<b>Contact Email Addr:</b>	
<b>State District Owner:</b>	NY	<b>Contact Title:</b>	

**Handler Details**

<b>Source Type:</b>	N	<b>Used Oil Transporter:</b>	No
<b>Receive Date:</b>	19870330	<b>UO Transfer Fac:</b>	No
<b>Non Notifier:</b>		<b>Used Oil Processor:</b>	No

Map Key	Number of Records	Direction	Distance (mi/ft)	Elev/Diff (ft)	Site	DB
<b>Acknowledge Flag:</b>					<b>Used Oil Refiner:</b>	No
<b>Acknowledge Date:</b>	19870414				<b>Used Oil Burner:</b>	No
<b>Accessibility:</b>					<b>UO Market Burner:</b>	No
<b>Land Type:</b>					<b>UO Spec Marketer:</b>	No
<b>Fed Waste Gen Own:</b>	HQ				<b>Current Site Name:</b>	B & E DESIGNS COLORPRINT
<b>Fed Waste Gen Cd:</b>	1				<b>Location Street No:</b>	50
<b>Fed Waste Gen Desc:</b>	Large Quantity Generator				<b>Location Street 1:</b>	PARSELLS AVE
<b>ST Waste Gen Own:</b>					<b>Location Street 2:</b>	
<b>State Waste Gen Cd:</b>					<b>Location City:</b>	ROCHESTER
<b>Short Term Gen:</b>	No				<b>Location State:</b>	NY
<b>Importer Activity:</b>	No				<b>Location Zip Code:</b>	14609-5120
<b>Mixed Waste Gen:</b>	No				<b>County Code:</b>	NY055
<b>Transporter:</b>	No				<b>State District:</b>	NYSDEC R8
<b>Transfer Facility:</b>	No				<b>Mailing Street No:</b>	50
<b>TSD Activity:</b>	No				<b>Mailing Street 1:</b>	PARSELLS AVE
<b>Recycler Activity:</b>	No				<b>Mailing Street 2:</b>	
<b>Onsite Burn Exempt:</b>	No				<b>Mailing City:</b>	ROCHESTER
<b>Furnace Exemption:</b>	No				<b>Mailing State:</b>	NY
<b>Underground Inject:</b>	No				<b>Mailing Zip Code:</b>	14609
<b>Off Site Receipt:</b>	No				<b>Mailing Country:</b>	
<b>Waste Dest Fac:</b>	No				<b>Contact First Name:</b>	MICHAEL
<b>Subpart K College:</b>					<b>Contact Middle Initial:</b>	
<b>Subpart K Hospital:</b>					<b>Contact Last Name:</b>	MORELLI
<b>Subpart K Non Profit:</b>					<b>Contact Street No:</b>	
<b>Subpart K Withdraw:</b>					<b>Contact Street 1:</b>	50 PARSELLS AVE
<b>Include Ntnl Rprt:</b>					<b>Contact Street 2:</b>	
<b>Reporting Cycle:</b>					<b>Contact City:</b>	ROCHESTER
<b>LQHUU:</b>	No				<b>Contact State:</b>	NY
<b>Trader Importer:</b>					<b>Contact Zip:</b>	14609
<b>Trader Exporter:</b>					<b>Contact Country:</b>	US
<b>Slab Importer:</b>					<b>Contact Phone:</b>	716-288-7750
<b>Slab Exporter:</b>					<b>Contact Phone Ext:</b>	
<b>Current Record:</b>	No				<b>Contact Fax:</b>	
<b>Location Country:</b>	US				<b>Contact Email Addr:</b>	
<b>State District Owner:</b>	NY				<b>Contact Title:</b>	

#### Handler Details

<b>Source Type:</b>	I				<b>Used Oil Transporter:</b>	No
<b>Receive Date:</b>	20060101				<b>UO Transfer Fac:</b>	No
<b>Non Notifier:</b>					<b>Used Oil Processor:</b>	No
<b>Acknowledge Flag:</b>					<b>Used Oil Refiner:</b>	No
<b>Acknowledge Date:</b>					<b>Used Oil Burner:</b>	No
<b>Accessibility:</b>					<b>UO Market Burner:</b>	No
<b>Land Type:</b>					<b>UO Spec Marketer:</b>	No
<b>Fed Waste Gen Own:</b>	HQ				<b>Current Site Name:</b>	B & E DESIGNS COLORPRINT
<b>Fed Waste Gen Cd:</b>	N				<b>Location Street No:</b>	50
<b>Fed Waste Gen Desc:</b>					<b>Location Street 1:</b>	PARSELLS AVE
<b>ST Waste Gen Own:</b>	NY				<b>Location Street 2:</b>	
<b>State Waste Gen Cd:</b>	S				<b>Location City:</b>	ROCHESTER
<b>Short Term Gen:</b>	No				<b>Location State:</b>	NY
<b>Importer Activity:</b>	No				<b>Location Zip Code:</b>	14609-5120
<b>Mixed Waste Gen:</b>	No				<b>County Code:</b>	NY055
<b>Transporter:</b>	No				<b>State District:</b>	NYSDEC R8
<b>Transfer Facility:</b>	No				<b>Mailing Street No:</b>	50
<b>TSD Activity:</b>	No				<b>Mailing Street 1:</b>	PARSELLS AVE
<b>Recycler Activity:</b>	No				<b>Mailing Street 2:</b>	
<b>Onsite Burn Exempt:</b>	No				<b>Mailing City:</b>	ROCHESTER
<b>Furnace Exemption:</b>	No				<b>Mailing State:</b>	NY
<b>Underground Inject:</b>	No				<b>Mailing Zip Code:</b>	14609
<b>Off Site Receipt:</b>	No				<b>Mailing Country:</b>	US
<b>Waste Dest Fac:</b>	No				<b>Contact First Name:</b>	
<b>Subpart K College:</b>					<b>Contact Middle Initial:</b>	
<b>Subpart K Hospital:</b>					<b>Contact Last Name:</b>	
<b>Subpart K Non Profit:</b>					<b>Contact Street No:</b>	50
<b>Subpart K Withdraw:</b>					<b>Contact Street 1:</b>	PARSELLS AVE
<b>Include Ntnl Rprt:</b>					<b>Contact Street 2:</b>	
<b>Reporting Cycle:</b>					<b>Contact City:</b>	ROCHESTER



Map Key	Number of Records	Direction	Distance (mi/ft)	Elev/Diff (ft)	Site	DB
LQHUU:	No				Contact State:	NY
Trader Importer:					Contact Zip:	14609
Trader Exporter:					Contact Country:	US
Slab Importer:					Contact Phone:	
Slab Exporter:					Contact Phone Ext:	
Current Record:	No				Contact Fax:	
Location Country:	US				Contact Email Addr:	
State District Owner:	NY				Contact Title:	

#### Handler Details

Source Type:	I	Used Oil Transporter:	No
Receive Date:	20070101	UO Transfer Fac:	No
Non Notifier:		Used Oil Processor:	No
Acknowledge Flag:		Used Oil Refiner:	No
Acknowledge Date:		Used Oil Burner:	No
Accessibility:		UO Market Burner:	No
Land Type:		UO Spec Marketer:	No
Fed Waste Gen Own:	HQ	Current Site Name:	B & E DESIGNS COLORPRINT
Fed Waste Gen Cd:	N	Location Street No:	50
Fed Waste Gen Desc:		Location Street 1:	PARSELLS AVE
ST Waste Gen Own:	NY	Location Street 2:	
State Waste Gen Cd:	S	Location City:	ROCHESTER
Short Term Gen:	No	Location State:	NY
Importer Activity:	No	Location Zip Code:	14609-5120
Mixed Waste Gen:	No	County Code:	NY055
Transporter:	No	State District:	NYSDEC R8
Transfer Facility:	No	Mailing Street No:	50
TSD Activity:	No	Mailing Street 1:	PARSELLS AVE
Recycler Activity:	No	Mailing Street 2:	
Onsite Burn Exempt:	No	Mailing City:	ROCHESTER
Furnace Exemption:	No	Mailing State:	NY
Underground Inject:	No	Mailing Zip Code:	14609
Off Site Receipt:	No	Mailing Country:	US
Waste Dest Fac:	No	Contact First Name:	
Subpart K College:		Contact Middle Initial:	
Subpart K Hospital:		Contact Last Name:	
Subpart K Non Profit:		Contact Street No:	50
Subpart K Withdraw:		Contact Street 1:	PARSELLS AVE
Include Ntnl Rprt:		Contact Street 2:	
Reporting Cycle:		Contact City:	ROCHESTER
LQHUU:	No	Contact State:	NY
Trader Importer:		Contact Zip:	14609
Trader Exporter:		Contact Country:	US
Slab Importer:		Contact Phone:	
Slab Exporter:		Contact Phone Ext:	
Current Record:	Yes	Contact Fax:	
Location Country:	US	Contact Email Addr:	
State District Owner:	NY	Contact Title:	

#### Hazardous Waste Details

Haz Waste Cd Owner:	HQ	Source Type:	N
Haz Waste Cd:	F003	Code Type:	F
BR Waste Code Active Status:	Yes		
Waste Code Active Status:	Yes		
Waste Code Description:	THE FOLLOWING SPENT NONHALOGENATED SOLVENTS: XYLENE, ACETONE, ETHYL ACETATE, ETHYL BENZENE, ETHYL ETHER, METHYL ISOBUTYL KETONE, N-BUTYL ALCOHOL, CYCLOHEXANONE, AND METHANOL; ALL SPENT SOLVENT MIXTURES/BLENDS CONTAINING, BEFORE USE, ONLY THE ABOVE SPENT NONHALOGENATED SOLVENTS; AND ALL SPENT SOLVENT MIXTURES/BLENDS CONTAINING, BEFORE USE, ONE OR MORE OF THE ABOVE NONHALOGENATED SOLVENTS, AND A TOTAL OF TEN PERCENT OR MORE (BY VOLUME) OF ONE OR MORE OF THOSE SOLVENTS LISTED IN F001, F002, F004, AND F005; AND STILL BOTTOMS FROM THE RECOVERY OF THESE SPENT SOLVENTS AND SPENT SOLVENT MIXTURES.		

#### Owner/Operator Details

Map Key	Number of Records	Direction	Distance (mi/ft)	Elev/Diff (ft)	Site	DB
---------	-------------------	-----------	------------------	----------------	------	----

<b>Owner/Operator Ind:</b>	CO				<b>Country:</b>	
<b>Name:</b>	NED EDENS				<b>Zip Code:</b>	99999
<b>Street No:</b>					<b>Phone:</b>	212-555-1212
<b>Street 1:</b>	NOT REQUIRED				<b>Type:</b>	P
<b>Street 2:</b>					<b>Date Became Current:</b>	
<b>City:</b>	NOT REQUIRED				<b>Date Ended Current:</b>	
<b>State:</b>	WY					
<b>Source Type:</b>		N				

<b>Owner/Operator Ind:</b>	CP				<b>Country:</b>	US
<b>Name:</b>	NED EDENS				<b>Zip Code:</b>	99999
<b>Street No:</b>					<b>Phone:</b>	212-555-1212
<b>Street 1:</b>	NOT REQUIRED				<b>Type:</b>	P
<b>Street 2:</b>					<b>Date Became Current:</b>	
<b>City:</b>	NOT REQUIRED				<b>Date Ended Current:</b>	
<b>State:</b>	WY					
<b>Source Type:</b>		I				

<b>Owner/Operator Ind:</b>	CO				<b>Country:</b>	US
<b>Name:</b>	NED EDENS				<b>Zip Code:</b>	99999
<b>Street No:</b>					<b>Phone:</b>	212-555-1212
<b>Street 1:</b>	NOT REQUIRED				<b>Type:</b>	P
<b>Street 2:</b>					<b>Date Became Current:</b>	
<b>City:</b>	NOT REQUIRED				<b>Date Ended Current:</b>	
<b>State:</b>	WY					
<b>Source Type:</b>		I				

<a href="#">40</a>	2 of 2	<b>NNE</b>	0.23 / 1,238.13	483.93 / -5	<b>50 PARCELLS AVENUE RE CO 50 PARCELLS AVE ROCHESTER NY 14609-5120</b>	<b>RCRA NON GEN</b>
--------------------	--------	------------	--------------------	----------------	---	-------------------------

<b>EPA Handler ID:</b>	NYR000003160
<b>Land Type Code:</b>	P
<b>Land Type Desc:</b>	Private
<b>Federal Waste Generator Code:</b>	N
<b>Gen Status Univ Code:</b>	N
<b>Gen Status Univ Desc:</b>	No Report
<b>Importer Activity:</b>	No
<b>Mixed Waste Generator:</b>	No
<b>Transporter Activity:</b>	No
<b>Transfer Facility:</b>	No
<b>Recycler Activity:</b>	No
<b>Onsite Burner Exemption:</b>	No
<b>Furnace Exemption:</b>	No
<b>Underground Inject Activity:</b>	No
<b>Receives Waste from Offsite:</b>	No
<b>TSD Type:</b>	----
<b>TSD Activity:</b>	No
<b>Corrective Action Univ:</b>	No
<b>Action has been Imposed:</b>	No
<b>Action under 3004 (U)/(V):</b>	No
<b>Institutional Control Indicator:</b>	N
<b>Used Oil Transporter:</b>	
<b>Used Oil Transfer Facility:</b>	
<b>Used Oil Processor:</b>	
<b>Used Oil Refiner:</b>	
<b>Used Oil Burner:</b>	
<b>Used Oil Market Burner:</b>	
<b>Used Oil Spec Marketer:</b>	
<b>Activity Location:</b>	NY
<b>County Code:</b>	NY055
<b>County Name:</b>	MONROE
<b>Contact Name:</b>	
<b>Contact Phone No and Ext:</b>	
<b>Contact Email:</b>	
<b>Contact Address:</b>	605 , HWY 169 N , MINNEAPOLIS , NY, 55441 , US
<b>Mailing Address:</b>	605 , HWY 169 N , MINNEAPOLIS , NY, 55441 , US

**Violation/Evaluation Summary**

**Note:** NO RECORDS: As of Jan 24 2018, there are no Compliance Monitoring and Enforcement (violation) records associated with this facility (EPA ID).

**Handler Details**

<b>Source Type:</b>	N	<b>Used Oil Transporter:</b>	No
<b>Receive Date:</b>	19950414	<b>UO Transfer Fac:</b>	No
<b>Non Notifier:</b>		<b>Used Oil Processor:</b>	No
<b>Acknowledge Flag:</b>		<b>Used Oil Refiner:</b>	No
<b>Acknowledge Date:</b>	19950424	<b>Used Oil Burner:</b>	No
<b>Accessibility:</b>		<b>UO Market Burner:</b>	No
<b>Land Type:</b>	P	<b>UO Spec Marketer:</b>	No
<b>Fed Waste Gen Own:</b>	HQ	<b>Current Site Name:</b>	50 PARCELLS AVENUE RE CO
<b>Fed Waste Gen Cd:</b>	1	<b>Location Street No:</b>	50
<b>Fed Waste Gen Desc:</b>	Large Quantity Generator	<b>Location Street 1:</b>	PARCELLS AVE
<b>ST Waste Gen Own:</b>		<b>Location Street 2:</b>	
<b>State Waste Gen Cd:</b>		<b>Location City:</b>	ROCHESTER
<b>Short Term Gen:</b>	No	<b>Location State:</b>	NY
<b>Importer Activity:</b>	No	<b>Location Zip Code:</b>	14609-5120
<b>Mixed Waste Gen:</b>	No	<b>County Code:</b>	NY055
<b>Transporter:</b>	No	<b>State District:</b>	NYSDEC R8
<b>Transfer Facility:</b>	No	<b>Mailing Street No:</b>	605
<b>TSD Activity:</b>	No	<b>Mailing Street 1:</b>	HWY 169 N
<b>Recycler Activity:</b>	No	<b>Mailing Street 2:</b>	
<b>Onsite Burn Exempt:</b>	No	<b>Mailing City:</b>	MINNEAPOLIS
<b>Furnace Exemption:</b>	No	<b>Mailing State:</b>	MN
<b>Underground Inject:</b>	No	<b>Mailing Zip Code:</b>	55441
<b>Off Site Receipt:</b>	No	<b>Mailing Country:</b>	
<b>Waste Dest Fac:</b>	No	<b>Contact First Name:</b>	STEVE
<b>Subpart K College:</b>		<b>Contact Middle Initial:</b>	
<b>Subpart K Hospital:</b>		<b>Contact Last Name:</b>	SCRIVER
<b>Subpart K Non Profit:</b>		<b>Contact Street No:</b>	
<b>Subpart K Withdraw:</b>		<b>Contact Street 1:</b>	605 HWY 169 N
<b>Include Ntnl Rprt:</b>		<b>Contact Street 2:</b>	
<b>Reporting Cycle:</b>		<b>Contact City:</b>	MINNEAPOLIS
<b>LQHUUW:</b>	No	<b>Contact State:</b>	MN
<b>Trader Importer:</b>		<b>Contact Zip:</b>	55441
<b>Trader Exporter:</b>		<b>Contact Country:</b>	US
<b>Slab Importer:</b>		<b>Contact Phone:</b>	612-595-1383
<b>Slab Exporter:</b>		<b>Contact Phone Ext:</b>	
<b>Current Record:</b>	No	<b>Contact Fax:</b>	
<b>Location Country:</b>	US	<b>Contact Email Addr:</b>	
<b>State District Owner:</b>	NY	<b>Contact Title:</b>	

**Handler Details**

<b>Source Type:</b>	I	<b>Used Oil Transporter:</b>	No
<b>Receive Date:</b>	20070101	<b>UO Transfer Fac:</b>	No
<b>Non Notifier:</b>		<b>Used Oil Processor:</b>	No
<b>Acknowledge Flag:</b>		<b>Used Oil Refiner:</b>	No
<b>Acknowledge Date:</b>		<b>Used Oil Burner:</b>	No
<b>Accessibility:</b>		<b>UO Market Burner:</b>	No
<b>Land Type:</b>	P	<b>UO Spec Marketer:</b>	No
<b>Fed Waste Gen Own:</b>	HQ	<b>Current Site Name:</b>	50 PARCELLS AVENUE RE CO
<b>Fed Waste Gen Cd:</b>	N	<b>Location Street No:</b>	50
<b>Fed Waste Gen Desc:</b>		<b>Location Street 1:</b>	PARCELLS AVE
<b>ST Waste Gen Own:</b>	NY	<b>Location Street 2:</b>	
<b>State Waste Gen Cd:</b>	S	<b>Location City:</b>	ROCHESTER
<b>Short Term Gen:</b>	No	<b>Location State:</b>	NY
<b>Importer Activity:</b>	No	<b>Location Zip Code:</b>	14609-5120
<b>Mixed Waste Gen:</b>	No	<b>County Code:</b>	NY055
<b>Transporter:</b>	No	<b>State District:</b>	NYSDEC R8
<b>Transfer Facility:</b>	No	<b>Mailing Street No:</b>	605

Map Key	Number of Records	Direction	Distance (mi/ft)	Elev/Diff (ft)	Site	DB
TSD Activity:	No				Mailing Street 1:	HWY 169 N
Recycler Activity:	No				Mailing Street 2:	
Onsite Burn Exempt:	No				Mailing City:	MINNEAPOLIS
Furnace Exemption:	No				Mailing State:	NY
Underground Inject:	No				Mailing Zip Code:	55441
Off Site Receipt:	No				Mailing Country:	US
Waste Dest Fac:	No				Contact First Name:	
Subpart K College:					Contact Middle Initial:	
Subpart K Hospital:					Contact Last Name:	
Subpart K Non Profit:					Contact Street No:	605
Subpart K Withdraw:					Contact Street 1:	HWY 169 N
Include Ntnl Rprt:					Contact Street 2:	
Reporting Cycle:					Contact City:	MINNEAPOLIS
LQHUUW:	No				Contact State:	NY
Trader Importer:					Contact Zip:	55441
Trader Exporter:					Contact Country:	US
Slab Importer:					Contact Phone:	
Slab Exporter:					Contact Phone Ext:	
Current Record:	Yes				Contact Fax:	
Location Country:	US				Contact Email Addr:	
State District Owner:	NY				Contact Title:	

#### Handler Details

Source Type:	I				Used Oil Transporter:	No
Receive Date:	20060101				UO Transfer Fac:	No
Non Notifier:					Used Oil Processor:	No
Acknowledge Flag:					Used Oil Refiner:	No
Acknowledge Date:					Used Oil Burner:	No
Accessibility:					UO Market Burner:	No
Land Type:	P				UO Spec Marketer:	No
Fed Waste Gen Own:	HQ				Current Site Name:	50 PARCELLS AVENUE RE CO
Fed Waste Gen Cd:	N				Location Street No:	50
Fed Waste Gen Desc:					Location Street 1:	PARCELLS AVE
ST Waste Gen Own:	NY				Location Street 2:	
State Waste Gen Cd:	S				Location City:	ROCHESTER
Short Term Gen:	No				Location State:	NY
Importer Activity:	No				Location Zip Code:	14609-5120
Mixed Waste Gen:	No				County Code:	NY055
Transporter:	No				State District:	NYSDEC R8
Transfer Facility:	No				Mailing Street No:	605
TSD Activity:	No				Mailing Street 1:	HWY 169 N
Recycler Activity:	No				Mailing Street 2:	
Onsite Burn Exempt:	No				Mailing City:	MINNEAPOLIS
Furnace Exemption:	No				Mailing State:	NY
Underground Inject:	No				Mailing Zip Code:	55441
Off Site Receipt:	No				Mailing Country:	US
Waste Dest Fac:	No				Contact First Name:	
Subpart K College:					Contact Middle Initial:	
Subpart K Hospital:					Contact Last Name:	
Subpart K Non Profit:					Contact Street No:	605
Subpart K Withdraw:					Contact Street 1:	HWY 169 N
Include Ntnl Rprt:					Contact Street 2:	
Reporting Cycle:					Contact City:	MINNEAPOLIS
LQHUUW:	No				Contact State:	NY
Trader Importer:					Contact Zip:	55441
Trader Exporter:					Contact Country:	US
Slab Importer:					Contact Phone:	
Slab Exporter:					Contact Phone Ext:	
Current Record:	No				Contact Fax:	
Location Country:	US				Contact Email Addr:	
State District Owner:	NY				Contact Title:	

#### Handler Details

Source Type:	I				Used Oil Transporter:	No
Receive Date:	19990708				UO Transfer Fac:	No

Map Key	Number of Records	Direction	Distance (mi/ft)	Elev/Diff (ft)	Site	DB
<b>Non Notifier:</b>					<b>Used Oil Processor:</b>	No
<b>Acknowledge Flag:</b>					<b>Used Oil Refiner:</b>	No
<b>Acknowledge Date:</b> 19950424					<b>Used Oil Burner:</b>	No
<b>Accessibility:</b>					<b>UO Market Burner:</b>	No
<b>Land Type:</b> P					<b>UO Spec Marketer:</b>	No
<b>Fed Waste Gen Own:</b> HQ					<b>Current Site Name:</b>	50 PARCELLS AVENUE RE CO
<b>Fed Waste Gen Cd:</b> N					<b>Location Street No:</b>	50
<b>Fed Waste Gen Desc:</b>					<b>Location Street 1:</b>	PARCELLS AVE
<b>ST Waste Gen Own:</b> HQ					<b>Location Street 2:</b>	
<b>State Waste Gen Cd:</b> N					<b>Location City:</b>	ROCHESTER
<b>Short Term Gen:</b> No					<b>Location State:</b>	NY
<b>Importer Activity:</b> No					<b>Location Zip Code:</b>	14609-5120
<b>Mixed Waste Gen:</b> No					<b>County Code:</b>	NY055
<b>Transporter:</b> No					<b>State District:</b>	NYSDEC R8
<b>Transfer Facility:</b> No					<b>Mailing Street No:</b>	605
<b>TSD Activity:</b> No					<b>Mailing Street 1:</b>	HWY 169 N
<b>Recycler Activity:</b> No					<b>Mailing Street 2:</b>	
<b>Onsite Burn Exempt:</b> No					<b>Mailing City:</b>	MINNEAPOLIS
<b>Furnace Exemption:</b> No					<b>Mailing State:</b>	MN
<b>Underground Inject:</b> No					<b>Mailing Zip Code:</b>	55441
<b>Off Site Receipt:</b> No					<b>Mailing Country:</b>	
<b>Waste Dest Fac:</b> No					<b>Contact First Name:</b>	
<b>Subpart K College:</b>					<b>Contact Middle Initial:</b>	
<b>Subpart K Hospital:</b>					<b>Contact Last Name:</b>	
<b>Subpart K Non Profit:</b>					<b>Contact Street No:</b>	
<b>Subpart K Withdraw:</b>					<b>Contact Street 1:</b>	
<b>Include Ntnl Rprt:</b>					<b>Contact Street 2:</b>	
<b>Reporting Cycle:</b>					<b>Contact City:</b>	
<b>LQHUUW:</b> No					<b>Contact State:</b>	
<b>Trader Importer:</b>					<b>Contact Zip:</b>	
<b>Trader Exporter:</b>					<b>Contact Country:</b>	
<b>Slab Importer:</b>					<b>Contact Phone:</b>	
<b>Slab Exporter:</b>					<b>Contact Phone Ext:</b>	
<b>Current Record:</b> No					<b>Contact Fax:</b>	
<b>Location Country:</b> US					<b>Contact Email Addr:</b>	
<b>State District Owner:</b> NY					<b>Contact Title:</b>	

**Hazardous Waste Details**

<b>Haz Waste Cd Owner:</b> HQ		<b>Source Type:</b>	N
<b>Haz Waste Cd:</b> D008		<b>Code Type:</b>	D
<b>BR Waste Code Active Status:</b>	Yes		
<b>Waste Code Active Status:</b>	Yes		
<b>Waste Code Description:</b>	LEAD		

<b>Haz Waste Cd Owner:</b> HQ		<b>Source Type:</b>	N
<b>Haz Waste Cd:</b> D001		<b>Code Type:</b>	D
<b>BR Waste Code Active Status:</b>	Yes		
<b>Waste Code Active Status:</b>	Yes		
<b>Waste Code Description:</b>	IGNITABLE WASTE		

<b>Haz Waste Cd Owner:</b> HQ		<b>Source Type:</b>	N
<b>Haz Waste Cd:</b> D007		<b>Code Type:</b>	D
<b>BR Waste Code Active Status:</b>	Yes		
<b>Waste Code Active Status:</b>	Yes		
<b>Waste Code Description:</b>	CHROMIUM		

<b>Haz Waste Cd Owner:</b> HQ		<b>Source Type:</b>	N
<b>Haz Waste Cd:</b> D000		<b>Code Type:</b>	D
<b>BR Waste Code Active Status:</b>	No		
<b>Waste Code Active Status:</b>	No		
<b>Waste Code Description:</b>	DESCRIPTION		

**Owner/Operator Details**

<b>Owner/Operator Ind:</b> CO		<b>Country:</b>	US
<b>Name:</b> LYNDON GUARANTY BANK OF NEW YORK		<b>Zip Code:</b>	14616

Map Key	Number of Records	Direction	Distance (mi/ft)	Elev/Diff (ft)	Site	DB
<b>Street No:</b>					<b>Phone:</b> 716-663-8930	
<b>Street 1:</b>	3670 MT READ BLVD				<b>Type:</b> P	
<b>Street 2:</b>					<b>Date Became Current:</b>	
<b>City:</b>	ROCHESTER				<b>Date Ended Current:</b>	
<b>State:</b>	NY					
<b>Source Type:</b>	I					
<b>Owner/Operator Ind:</b>	CP				<b>Country:</b> US	
<b>Name:</b>	LYNDON GUARANTY BANK OF NEW YORK				<b>Zip Code:</b> 14616	
<b>Street No:</b>					<b>Phone:</b> 716-663-8930	
<b>Street 1:</b>	3670 MT READ BLVD				<b>Type:</b> P	
<b>Street 2:</b>					<b>Date Became Current:</b>	
<b>City:</b>	ROCHESTER				<b>Date Ended Current:</b>	
<b>State:</b>	NY					
<b>Source Type:</b>	I					
<b>Owner/Operator Ind:</b>	CO				<b>Country:</b> US	
<b>Name:</b>	LYNDON GUARANTY BANK OF NEW YORK				<b>Zip Code:</b> 14616	
<b>Street No:</b>					<b>Phone:</b> 716-663-8930	
<b>Street 1:</b>	3670 MT READ BLVD				<b>Type:</b> P	
<b>Street 2:</b>					<b>Date Became Current:</b>	
<b>City:</b>	ROCHESTER				<b>Date Ended Current:</b>	
<b>State:</b>	NY					
<b>Source Type:</b>	N					

41 1 of 1 ENE 0.24 / 1,290.46 486.40 / -3 MUNDORFF, DONALD RESIDENC E496 GARSON AVE ROCHESTER NY NY SPILLS

**Spill No:** 7980328 **Spill Date:** 1979-03-27 18:35:00  
**Site ID:** 98813 **Rcvd Date:** 1979-03-29 10:15:00  
**DER Facility ID:** 87871 **CAC Date:** 1979-03-29 00:00:00  
**CID:** **Insp Date:**  
**Program Type:** ER **Close Date:** 1979-03-29 00:00:00  
**SWIS Code:** 2814 **Create Date:** 1993-01-12 00:00:00  
**Contribute Factor:** Human Error **Update Date:** 2001-01-09 00:00:00  
**Water Body:** SEWER IN BASEMENT **DEC Region:** 8  
**Source:** Private Dwelling **Lead DEC:** PEARSON  
**Class:** A1 **Reported by:** Local Agency  
**Meets Std:** True **Referred to:**  
**Penalty:** False **County:** Monroe  
**REM Phase:** 0 **Latitude:** 43.163119994  
**After Hours:** False **Longitude:** -77.555016001  
**UST Trust:** False  
**Caller Remark:**

**DEC Remark:**

**Spiller Information**

**Spiller Name:** ANTHONY TAMBE **Spiller Zip:**  
**Spiller Company:** TAMBE OIL COMPANY **Spiller Country:** 001  
**Spiller Address:** 21 BOTI PLACE **Contact Name:** DONALD MUNDORFF  
**Spiller City:** ROCHESTER **Contact Phone:** (716) 482-3834  
**Spiller State:** NY **Contact Ext:**

**Material Information**

**OP Unit ID:** 892589 **Med Air:** No  
**OU:** 01 **Med Ind Air:** No  
**Material ID:** 483502 **Med GW:** No  
**Material Code:** 0001A **Med SW:** No  
**Material Name:** #2 fuel oil **Med DW:** No  
**CAS No:** **Med Sewer:** Yes  
**Material Family:** Petroleum **Med Surf:** No

Map Key	Number of Records	Direction	Distance (mi/ft)	Elev/Diff (ft)	Site	DB
Quantity:	300.00				Med Subway:	No
Units:	G				Med Utility:	No
Recovered:	100.00				Oxygenate:	
Med Soil:	No					

[42](#) 1 of 6 ESE 0.25 / 1,334.47 489.50 / 0 REGIONAL TRANSIT SERVICE 1372 EAST MAIN STREET ROCHESTER NY LST

<b>Spill No:</b>	8600469	<b>Spill Date:</b>	1986-04-18 15:15:00
<b>Site ID:</b>	312536	<b>Rcvd Date:</b>	1986-04-18 16:20:00
<b>DER Facility ID:</b>	201696	<b>CAC Date:</b>	1986-06-01 00:00:00
<b>CID:</b>		<b>Insp Date:</b>	
<b>Program Type:</b>	ER	<b>Close Date:</b>	1986-06-01 00:00:00
<b>SWIS Code:</b>	2814	<b>Create Date:</b>	1986-05-08 00:00:00
<b>Contribute Factor:</b>	Tank Test Failure	<b>Update Date:</b>	2008-12-08 13:48:30.120000000
<b>Water Body:</b>		<b>DEC Region:</b>	8
<b>Source:</b>	Commercial/Industrial	<b>Lead DEC:</b>	BLUEY
<b>Class:</b>	B3	<b>Reported by:</b>	Responsible Party
<b>Meets Std:</b>	True	<b>Referred to:</b>	
<b>Penalty:</b>	False	<b>County:</b>	Monroe
<b>REM Phase:</b>	0	<b>Latitude:</b>	43.161030460
<b>After Hours:</b>	False	<b>Longitude:</b>	-77.574929780
<b>UST Trust:</b>	True		
<b>Caller Remark:</b>			
<b>DEC Remark:</b>			

**Spiller Information**

<b>Spiller Name:</b>		<b>Spiller Zip:</b>	001
<b>Spiller Company:</b>	REGIONAL TRANSIT SERVICE	<b>Spiller Country:</b>	
<b>Spiller Address:</b>		<b>Contact Name:</b>	
<b>Spiller City:</b>		<b>Contact Phone:</b>	
<b>Spiller State:</b>	ZZ	<b>Contact Ext:</b>	

**Material Information**

<b>OP Unit ID:</b>	896725	<b>Med Air:</b>	No
<b>OU:</b>	01	<b>Med in Air:</b>	No
<b>Material ID:</b>	480637	<b>Med GW:</b>	Yes
<b>Material Code:</b>	0008	<b>Med SW:</b>	No
<b>Material Name:</b>	diesel	<b>Med DW:</b>	No
<b>CAS No:</b>		<b>Med Sewer:</b>	No
<b>Material Family:</b>	Petroleum	<b>Med Surf:</b>	No
<b>Quantity:</b>	.00	<b>Med Subway:</b>	No
<b>Units:</b>	G	<b>Med Utility:</b>	No
<b>Recovered:</b>	.00	<b>Oxygenate:</b>	
<b>Med Soil:</b>	No		

**Tank Test Information**

<b>Spill Tank ID:</b>	1529864	<b>Source:</b>	
<b>Tank No:</b>		<b>Leak Rate:</b>	.00
<b>Tank Size:</b>	0	<b>Gross Fail:</b>	
<b>Material:</b>	0008	<b>Modified by:</b>	Spills
<b>EPA UST:</b>		<b>Last Modified:</b>	2004-10-01 04:00:45.140000000
<b>UST:</b>		<b>Test Method:</b>	00
<b>Cause:</b>		<b>Test Method 1:</b>	Unknown

[42](#) 2 of 6 ESE 0.25 / 1,334.47 489.50 / 0 REGIONAL TRANSIT SERVICE 1372 EAST MAIN STREET ROCHESTER NY 14609 LST

Map Key	Number of Records	Direction	Distance (mi/ft)	Elev/Diff (ft)	Site	DB
---------	-------------------	-----------	------------------	----------------	------	----

<b>Spill No:</b>	9970344				<b>Spill Date:</b>	1999-09-06 12:00:00
<b>Site ID:</b>	245600				<b>Rcvd Date:</b>	1999-09-07 11:35:00
<b>DER Facility ID:</b>	46954				<b>CAC Date:</b>	2004-05-06 00:00:00
<b>CID:</b>					<b>Insp Date:</b>	
<b>Program Type:</b>	ER				<b>Close Date:</b>	2004-05-06 00:00:00
<b>SWIS Code:</b>	2814				<b>Create Date:</b>	1999-09-07 11:39:00
<b>Contribute Factor:</b>	Tank Test Failure				<b>Update Date:</b>	2008-12-08 13:32:51.190000000
<b>Water Body:</b>					<b>DEC Region:</b>	8
<b>Source:</b>	Commercial/Industrial				<b>Lead DEC:</b>	MFZAMIAR
<b>Class:</b>	B3				<b>Reported by:</b>	DEC
<b>Meets Std:</b>	True				<b>Referred to:</b>	
<b>Penalty:</b>	False				<b>County:</b>	Monroe
<b>REM Phase:</b>	0				<b>Latitude:</b>	43.161030460
<b>After Hours:</b>	False				<b>Longitude:</b>	-77.574929780
<b>UST Trust:</b>	True					
<b>Caller Remark:</b>						

**DEC Remark:**

**Spiller Information**

<b>Spiller Name:</b>	PHIL DELISLE	<b>Spiller Zip:</b>	001
<b>Spiller Company:</b>	REGIONAL TRANSIT SERVICE	<b>Spiller Country:</b>	001
<b>Spiller Address:</b>	1372 EAST MAIN STREET	<b>Contact Name:</b>	PHIL DELISLE
<b>Spiller City:</b>	ROCHESTER	<b>Contact Phone:</b>	(716) 654-0260
<b>Spiller State:</b>	ZZ	<b>Contact Ext:</b>	

**Material Information**

<b>OP Unit ID:</b>	1093438	<b>Med Air:</b>	No
<b>OU:</b>	01	<b>Med in Air:</b>	No
<b>Material ID:</b>	291111	<b>Med GW:</b>	No
<b>Material Code:</b>	0009	<b>Med SW:</b>	No
<b>Material Name:</b>	gasoline	<b>Med DW:</b>	No
<b>CAS No:</b>		<b>Med Sewer:</b>	No
<b>Material Family:</b>	Petroleum	<b>Med Surf:</b>	No
<b>Quantity:</b>	.00	<b>Med Subway:</b>	No
<b>Units:</b>	G	<b>Med Utility:</b>	No
<b>Recovered:</b>	.00	<b>Oxygenate:</b>	
<b>Med Soil:</b>	Yes		

<a href="#">42</a>	3 of 6	ESE	0.25 / 1,334.47	489.50 / 0	REGIONAL TRANSIT SERVICE 1372 EAST MAIN STREET ROCHESTER NY 14609	LST
--------------------	--------	-----	--------------------	---------------	---	-----

<b>Spill No:</b>	9870135				<b>Spill Date:</b>	1998-09-01 14:00:00
<b>Site ID:</b>	245599				<b>Rcvd Date:</b>	1998-09-01 16:23:00
<b>DER Facility ID:</b>	46954				<b>CAC Date:</b>	2004-05-06 00:00:00
<b>CID:</b>					<b>Insp Date:</b>	
<b>Program Type:</b>	ER				<b>Close Date:</b>	2004-05-06 00:00:00
<b>SWIS Code:</b>	2814				<b>Create Date:</b>	1998-09-01 16:30:00
<b>Contribute Factor:</b>	Tank Test Failure				<b>Update Date:</b>	2008-12-08 13:33:16.220000000
<b>Water Body:</b>					<b>DEC Region:</b>	8
<b>Source:</b>	Commercial/Industrial				<b>Lead DEC:</b>	MFZAMIAR
<b>Class:</b>	B3				<b>Reported by:</b>	Tank Tester
<b>Meets Std:</b>	True				<b>Referred to:</b>	
<b>Penalty:</b>	False				<b>County:</b>	Monroe
<b>REM Phase:</b>	0				<b>Latitude:</b>	43.161030460
<b>After Hours:</b>	False				<b>Longitude:</b>	-77.574929780
<b>UST Trust:</b>	False					
<b>Caller Remark:</b>						

**DEC Remark:**



Map Key	Number of Records	Direction	Distance (mi/ft)	Elev/Diff (ft)	Site	DB
---------	-------------------	-----------	------------------	----------------	------	----

**Spiller Information**

<b>Spiller Name:</b>	PHILIP DELISLE	<b>Spiller Zip:</b>	14609-
<b>Spiller Company:</b>	REGIONAL TRANSIT SERVICE	<b>Spiller Country:</b>	001
<b>Spiller Address:</b>	1372 EAST MAIN STREET	<b>Contact Name:</b>	PHIL DELISLE
<b>Spiller City:</b>	ROCHESTER	<b>Contact Phone:</b>	(716) 654-0260
<b>Spiller State:</b>	NY	<b>Contact Ext:</b>	

**Material Information**

<b>OP Unit ID:</b>	1077619	<b>Med Air:</b>	No
<b>OU:</b>	01	<b>Med in Air:</b>	No
<b>Material ID:</b>	309635	<b>Med GW:</b>	Yes
<b>Material Code:</b>	0015	<b>Med SW:</b>	No
<b>Material Name:</b>	motor oil	<b>Med DW:</b>	No
<b>CAS No:</b>		<b>Med Sewer:</b>	No
<b>Material Family:</b>	Petroleum	<b>Med Surf:</b>	No
<b>Quantity:</b>	.00	<b>Med Subway:</b>	No
<b>Units:</b>	G	<b>Med Utility:</b>	No
<b>Recovered:</b>	.00	<b>Oxygenate:</b>	
<b>Med Soil:</b>	No		

**Tank Test Information**

<b>Spill Tank ID:</b>	1547028	<b>Source:</b>	
<b>Tank No:</b>	2D	<b>Leak Rate:</b>	.00
<b>Tank Size:</b>	4000	<b>Gross Fail:</b>	
<b>Material:</b>	0015A	<b>Modified by:</b>	Spills
<b>EPA UST:</b>		<b>Last Modified:</b>	2004-10-01 04:00:45.14000000
<b>UST:</b>		<b>Test Method:</b>	03
<b>Cause:</b>		<b>Test Method 1:</b>	Horner EZ Check I or II

<a href="#">42</a>	4 of 6	ESE	0.25 / 1,334.47	489.50 / 0	REGIONAL TRANSIT SERVICE 1372 EAST MAIN STREET ROCHESTER NY 14609	LST
--------------------	--------	-----	--------------------	---------------	---	-----

<b>Spill No:</b>	9105822	<b>Spill Date:</b>	1991-08-26 12:45:00
<b>Site ID:</b>	245595	<b>Rcvd Date:</b>	1991-08-26 14:48:00
<b>DER Facility ID:</b>	46954	<b>CAC Date:</b>	1992-04-27 00:00:00
<b>CID:</b>		<b>Insp Date:</b>	
<b>Program Type:</b>	ER	<b>Close Date:</b>	1992-04-27 00:00:00
<b>SWIS Code:</b>	2814	<b>Create Date:</b>	1991-08-29 00:00:00
<b>Contribute Factor:</b>	Tank Test Failure	<b>Update Date:</b>	2011-05-03 09:30:00.647000000
<b>Water Body:</b>		<b>DEC Region:</b>	8
<b>Source:</b>	Commercial/Industrial	<b>Lead DEC:</b>	VOLLMER
<b>Class:</b>	B3	<b>Reported by:</b>	Tank Tester
<b>Meets Std:</b>	True	<b>Referred to:</b>	
<b>Penalty:</b>	False	<b>County:</b>	Monroe
<b>REM Phase:</b>	0	<b>Latitude:</b>	43.161030460
<b>After Hours:</b>	False	<b>Longitude:</b>	-77.574929780
<b>UST Trust:</b>	True		
<b>Caller Remark:</b>			

**DEC Remark:**

**Spiller Information**

<b>Spiller Name:</b>		<b>Spiller Zip:</b>	
<b>Spiller Company:</b>	REGIONAL TRANSIT SERVICE	<b>Spiller Country:</b>	001
<b>Spiller Address:</b>	SAME	<b>Contact Name:</b>	
<b>Spiller City:</b>		<b>Contact Phone:</b>	
<b>Spiller State:</b>	ZZ	<b>Contact Ext:</b>	

Map Key	Number of Records	Direction	Distance (mi/ft)	Elev/Diff (ft)	Site	DB
---------	-------------------	-----------	------------------	----------------	------	----

**Material Information**

<b>OP Unit ID:</b>	956319	<b>Med Air:</b>	No
<b>OU:</b>	01	<b>Med in Air:</b>	No
<b>Material ID:</b>	421593	<b>Med GW:</b>	Yes
<b>Material Code:</b>	0008	<b>Med SW:</b>	No
<b>Material Name:</b>	diesel	<b>Med DW:</b>	No
<b>CAS No:</b>		<b>Med Sewer:</b>	No
<b>Material Family:</b>	Petroleum	<b>Med Surf:</b>	No
<b>Quantity:</b>	.00	<b>Med Subway:</b>	No
<b>Units:</b>	G	<b>Med Utility:</b>	No
<b>Recovered:</b>	.00	<b>Oxygenate:</b>	
<b>Med Soil:</b>	No		

**Tank Test Information**

<b>Spill Tank ID:</b>	1538980	<b>Source:</b>	
<b>Tank No:</b>		<b>Leak Rate:</b>	.00
<b>Tank Size:</b>	0	<b>Gross Fail:</b>	
<b>Material:</b>	0008	<b>Modified by:</b>	Spills
<b>EPA UST:</b>		<b>Last Modified:</b>	2004-10-01 04:00:45.140000000
<b>UST:</b>		<b>Test Method:</b>	00
<b>Cause:</b>		<b>Test Method 1:</b>	Unknown

<u>42</u>	5 of 6	ESE	0.25 / 1,334.47	489.50 / 0	REGIONAL TRANSIT SERVICE 1372 EAST MAIN STREET ROCHESTER NY 14609	LST
-----------	--------	-----	--------------------	---------------	---	-----

<b>Spill No:</b>	9104590	<b>Spill Date:</b>	1991-07-29 11:15:00
<b>Site ID:</b>	120477	<b>Rcvd Date:</b>	1991-07-29 11:50:00
<b>DER Facility ID:</b>	46954	<b>CAC Date:</b>	1992-04-27 00:00:00
<b>CID:</b>		<b>Insp Date:</b>	
<b>Program Type:</b>	ER	<b>Close Date:</b>	1992-04-27 00:00:00
<b>SWIS Code:</b>	2814	<b>Create Date:</b>	1991-07-30 00:00:00
<b>Contribute Factor:</b>	Tank Test Failure	<b>Update Date:</b>	2011-05-03 09:24:46.060000000
<b>Water Body:</b>		<b>DEC Region:</b>	8
<b>Source:</b>	Commercial/Industrial	<b>Lead DEC:</b>	VOLLMER
<b>Class:</b>	B3	<b>Reported by:</b>	Tank Tester
<b>Meets Std:</b>	True	<b>Referred to:</b>	
<b>Penalty:</b>	False	<b>County:</b>	Monroe
<b>REM Phase:</b>	0	<b>Latitude:</b>	43.161030460
<b>After Hours:</b>	False	<b>Longitude:</b>	-77.574929780
<b>UST Trust:</b>	False		
<b>DEC Remark:</b>			

Caller Remark:

**Spiller Information**

<b>Spiller Name:</b>		<b>Spiller Zip:</b>	
<b>Spiller Company:</b>	REGIONAL TRANSIT SERVICE	<b>Spiller Country:</b>	001
<b>Spiller Address:</b>	SAME	<b>Contact Name:</b>	
<b>Spiller City:</b>		<b>Contact Phone:</b>	
<b>Spiller State:</b>	ZZ	<b>Contact Ext:</b>	

**Material Information**

<b>OP Unit ID:</b>	958479	<b>Med Air:</b>	No
<b>OU:</b>	01	<b>Med in Air:</b>	No
<b>Material ID:</b>	423654	<b>Med GW:</b>	Yes
<b>Material Code:</b>	0022	<b>Med SW:</b>	No
<b>Material Name:</b>	waste oil/used oil	<b>Med DW:</b>	No
<b>CAS No:</b>		<b>Med Sewer:</b>	No

Map Key	Number of Records	Direction	Distance (mi/ft)	Elev/Diff (ft)	Site	DB
---------	-------------------	-----------	------------------	----------------	------	----

<b>Material Family:</b>	Petroleum	<b>Med Surf:</b>	No
<b>Quantity:</b>	.00	<b>Med Subway:</b>	No
<b>Units:</b>	G	<b>Med Utility:</b>	No
<b>Recovered:</b>	.00	<b>Oxygenate:</b>	
<b>Med Soil:</b>	No		

**Tank Test Information**

<b>Spill Tank ID:</b>	1538819	<b>Source:</b>	
<b>Tank No:</b>		<b>Leak Rate:</b>	.00
<b>Tank Size:</b>	0	<b>Gross Fail:</b>	
<b>Material:</b>	0022	<b>Modified by:</b>	Spills
<b>EPA UST:</b>		<b>Last Modified:</b>	2004-10-01 04:00:45.140000000
<b>UST:</b>		<b>Test Method:</b>	00
<b>Cause:</b>		<b>Test Method 1:</b>	Unknown

<a href="#">42</a>	6 of 6	ESE	0.25 / 1,334.47	489.50 / 0	RTS 1372 EAST MAIN ST ROCHESTER NY	LST
--------------------	--------	-----	--------------------	---------------	--	-----

<b>Spill No:</b>	1601903	<b>Spill Date:</b>	2016-05-25 11:00:00
<b>Site ID:</b>	527286	<b>Rcvd Date:</b>	2016-05-25 11:57:00
<b>DER Facility ID:</b>	481449	<b>CAC Date:</b>	
<b>CID:</b>		<b>Insp Date:</b>	
<b>Program Type:</b>	ER	<b>Close Date:</b>	
<b>SWIS Code:</b>	2814	<b>Create Date:</b>	2016-05-25 11:59:00
<b>Contribute Factor:</b>	Tank Test Failure	<b>Update Date:</b>	2017-10-18 14:36:15.803000000
<b>Water Body:</b>		<b>DEC Region:</b>	8
<b>Source:</b>	Commercial/Industrial	<b>Lead DEC:</b>	MFZAMIAR
<b>Class:</b>	B3	<b>Reported by:</b>	Other
<b>Meets Std:</b>	False	<b>Referred to:</b>	
<b>Penalty:</b>	False	<b>County:</b>	Monroe
<b>REM Phase:</b>	1	<b>Latitude:</b>	
<b>After Hours:</b>	False	<b>Longitude:</b>	
<b>UST Trust:</b>	False		
<b>Caller Remark:</b>			

"4000 gal usst"

**DEC Remark:**

"05/25/16: CH TELECON WITH JOHN FROM PRIME TIME. THEY WERE CALLED TO THE SITE TO TEST TANK # 05B, A 4000 GALLON MOTOR OIL TANK THAT HAD BEEN TAKING ON WATER FOR THE LAST SEVERAL WEEKS. IT WAS TAKING ON 3 OR 4 INCHES A WEEK FOR A FEW WEEKS AND THEN LAST WEEK HAD 7 INCHES OF WATER. PRIME TIME CONDUCTED THE TIGHTNESS TEST AND THE TANK FAILED. TANK WAS REPEATED 3X AND FAILED ALL TEST. THE TANK IS A SINGLE WALL FIBERGLASS TANK INSTALLED IN 1976. RTS HAS TAKEN THE TANK OUT OF SERVICE AND CONTACTED NOCO TO BRING A DAY TANK TO THE SITE AND TRANSFER PRODUCT IN FAILED TANK TO THE DAY TANK. THERE IS CURRENTLY LESS THAN 1000 GALLONS IN THE TANK OR APPROX 28-29 INCHES OF PRODUCT. DEPTH TO GROUNDWATER IS APPROX 77-78 INCHES AS MEASURED FROM AN ON-SITE MONITORING WELL. DEPTH TO THE BOTTOM OF TANK MEASURED FROM THE TOP OF RISER TO TANK BOTTOM IS 92 INCHES. 7/11/16 MZ ON SITE WITH RICH KIRTLAND (RTS) AND DON GAGE (LECHASE) TO WALK SITE AND GET UPDATE ON UNDERGROUND TANK REMOVAL PROJECT. APPROXIMATELY 11 USTS WILL BE REMOVED OVER THE COURSE OF THE PROJECT. THE FIRST PHASE INVOLVES THE HEATING OIL USTS LOCATED AT THE SOUTHWEST CORNER OF THE MAIN BLDG. TREC IS CURRENTLY EMPTYING THESE TANKS THEN WILL CLEAN THEM. THESE TANKS WILL POSSIBLY BE READY FOR REMOVAL THE WEEK OF JULY 18. NEXT PHASE ARE THE FORMER DIESEL USTS BACK BY THE WASHING FACILITY. THESE TANKS HAVE BEEN EMPTIED AND BEEN REPAOLCED WITH 2 ASTS. THERE IS ALSO A GAS TANK IN THIS AREA THAT IS SCHEDULE TO BE REPLACED WITH A GAS AST. LAST PHASE INVOLVES THE MOTOR OIL UST (FAILED TIGHTNESS TEST), TRNASMISION OIL UST AND DIESEL UST FOR BACK UP GENERATOR. KIRTLAND TO KEEP MZ UPDATED ON SCHEDULE FOR ALL WORK. 8/10/16 MZ ON SITE WITH TREC. 4 TANKS NEAR THE FUELING STATION HAVE BEEN REMOVED. NO OBVIOUS IMPACTS OBSERVED. PER TREC, RAVI COLLECTED CONFIRMATORY SOIL SAMPLES FROM BOTTOM (1 FROM UNDER EACH TANK) AND SIDE WALLS. 10/17/17 MZ AND MG (DEC) ON SITE WITH ERIN MCCORMICK (RTS), TREC AND RAVI ENGR. TO OBSERVE REMOVAL OF TANKS 5B AND 5C. TANKS UNCOVERED, PUMPED OUT AND RINSED. FIRE MARSHALL ARRIVES ON SITE TO INSPECT. EXCAVATING ALONG THE SIDE OF TANK 5B AND ODORS AND ELEVATED PID READINGS NOTED STARTING AT APPROX 2-3 FEET BELOW GRADE. AT APPROX 8-10 FT BGS, THERE WAS A BUCKET OF DARK STAINED SOIL AND STONE WHICH EXHIBITED A STRONG HEAVY WEIGHT PETRO ODOR. GROUNDWATER IN BOTTOM OF EXCAVATION HAS A SHEEN/FILM STARTING TO FORM. IMPACTED SOIL TO BE STAGED ON POLY AND COVERED IN OTHER PART OF PROPERTY. MZ DISCUSSED PUTTING A MONITORING/RECOVERY WELL IN WHEN BACKFILLING. RTS AGREES WITH WELL INSTALL IDEA. 10/18/17 MZ ON SITE WITH TREC. TANKS ARE OUT OF THE GROUND AND BROKE IN HALF PENDING DISPOSAL. EXCAVATION PARTIALLY BACKFILED. THERE IS A DEEPER AREA IN FRONT OF WALL COLUMN BETWEEN PERSON DOOR AND BAY DOOR. THE WELL WILL BE INSTALLED IN THIE LOCATION."

Map Key	Number of Records	Direction	Distance (mi/ft)	Elev/Diff (ft)	Site	DB
---------	-------------------	-----------	------------------	----------------	------	----

**Spiller Information**

<b>Spiller Name:</b>	RICHARD KIRKLAND	<b>Spiller Zip:</b>	
<b>Spiller Company:</b>	RTS	<b>Spiller Country:</b>	999
<b>Spiller Address:</b>	1372 E MAIN ST	<b>Contact Name:</b>	RICH
<b>Spiller City:</b>	ROCHESTER	<b>Contact Phone:</b>	(585) 202-4038
<b>Spiller State:</b>	NY	<b>Contact Ext:</b>	

**Material Information**

<b>OP Unit ID:</b>	1276149	<b>Med Air:</b>	No
<b>OU:</b>	01	<b>Med in Air:</b>	No
<b>Material ID:</b>	2280952	<b>Med GW:</b>	No
<b>Material Code:</b>	0015	<b>Med SW:</b>	No
<b>Material Name:</b>	motor oil	<b>Med DW:</b>	No
<b>CAS No:</b>		<b>Med Sewer:</b>	No
<b>Material Family:</b>	Petroleum	<b>Med Surf:</b>	No
<b>Quantity:</b>		<b>Med Subway:</b>	No
<b>Units:</b>	G	<b>Med Utility:</b>	No
<b>Recovered:</b>		<b>Oxygenate:</b>	
<b>Med Soil:</b>	No		

<a href="#">43</a>	1 of 3	WSW	0.27 / 1,437.96	498.89 / 9	Rochester Drug Cooperative Building 320 N. Goodman Street Rochester NY 14607	BROWNFIELDS
--------------------	--------	-----	--------------------	---------------	--	-------------

<b>Site Code:</b>	57342	<b>Site Code (GIS):</b>	C828115
<b>HW Code:</b>	C828115	<b>Site Class (GIS):</b>	C
<b>Site Class:</b>	C	<b>Address1 (GIS):</b>	320 N. Goodman Street
<b>Site Address:</b>	320 N. Goodman Street	<b>Address2 (GIS):</b>	
<b>City:</b>	Rochester	<b>Locality (GIS):</b>	Rochester
<b>ZIP:</b>	14607	<b>ZIP Code (GIS):</b>	14607
<b>County:</b>	Monroe	<b>County (GIS):</b>	Monroe
<b>SWIS:</b>	2814	<b>Town (GIS):</b>	Rochester (c)
<b>Region:</b>	8	<b>Region (GIS):</b>	8
<b>Town:</b>	Rochester (c)	<b>X Coord (GIS):</b>	289911.39679
<b>Acres:</b>	2.699	<b>Y Coord (GIS):</b>	4781815.17648
<b>Record Added:</b>	2004-02-27 11:58:00	<b>Method:</b>	4.3
<b>Record Update:</b>	2017-09-05 13:51:00	<b>Accuracy:</b>	variable
<b>Updated by:</b>	BXSCHILL	<b>Accuracy Unit:</b>	
<b>Latitude:</b>	43.159914290	<b>Latitude (GIS):</b>	4781815.17648
<b>Longitude:</b>	-77.584164360	<b>Longitude (GIS):</b>	289911.39679

**Site Name:** Rochester Drug Cooperative Building  
**Site Name (GIS):** Rochester Drug Cooperative Building  
**Site Class Desc (GIS):** Complete: The classification used for sites where the Department has determined that remediation has been satisfactorily completed under a remedial program (i. e., State Superfund, Brownfield Cleanup Program, Environmental Restoration Program, Voluntary Cleanup Program, and RCRA Corrective Action Program). State Superfund (Registry) sites must have completed all active operation, maintenance, or monitoring requirements before they can be delisted and made class C. Non-registry sites may be made a class C after successful completion of all required construction or after a no further action remedy has been selected by the Department. These sites will be issued a Certificate of Completion (COC), but may still require ongoing maintenance and periodic certification of institutional/engineering controls (IC/ECs).

**Site Class Desc:**  
**Program:** BCP  
**Program Desc:** Brownfield Cleanup Program  
**Assess DOH:** Homes and businesses in the vicinity of the site are served by public water so exposures via drinking water are not expected. NYSDOH and NYSDEC will evaluate the need for additional investigations to determine the potential for soil vapor intrusion into structures on or near the site.

**Source of Data:**  
**Description:**

The Former Rochester Drug Cooperative site is a 2.7 acre property located at 320 North Goodman Street in the City of Rochester. The site is immediately adjacent to a railyard and a commercial property and it is served by public water and sewers. Other nearby properties are a mix of residential and commercial uses. A 62,000 square-foot one and two-story building with a partial basement occupies the western portion of the property.

<i>Map Key</i>	<i>Number of Records</i>	<i>Direction</i>	<i>Distance (mi/ft)</i>	<i>Elev/Diff (ft)</i>	<i>Site</i>	<i>DB</i>
----------------	--------------------------	------------------	-------------------------	-----------------------	-------------	-----------

Past uses of the site include a lumberyard, furniture manufacturing, offices, and warehousing. Currently the building is subdivided and occupied by multiple tenants. Previous investigations at the site identified significant petroleum contamination in soil and groundwater. The source of this contamination was four underground storage tanks that were formerly located on the eastern portion of the property. Two tanks were reportedly removed in the early 1970's and one tank was removed in 1998. There is no closure documentation for the fourth tank. An IRM soil removal was completed in April 2005, and no tanks were encountered during excavations. Contaminated soils were treated in an on-site bio-pile. Petroleum contaminants in groundwater have been significantly reduced and only low levels remain on a portion of the site. A sub-slab depressurization system (SSDS) is operating in the building to mitigate the potential for indoor contamination. The site is capped by an asphalt parking lot and the on-site building. A site management plan has been developed to address periodic groundwater monitoring, continued operation of the SSDS, and management of residual contamination in soils. A final engineering report documents completion of remedial actions and no further actions are required. A Certificate of Completion was issued on December 31, 2009.

**Assessment:**

Petroleum contaminated soils and groundwater at levels as high 2,100 ppm total petroleum-related VOCs in soil and 100 ppm total petroleum-related VOCs in groundwater were documented by previous investigation reports. Approximately 2,100 cubic yards of petroleum contaminated soils were excavated in 2005 and were treated in an ex-situ biopile adjacent to the site. The excavations extended to bedrock which is approximately 15 feet below ground surface. Approximately 40,000 gallons of contaminated groundwater were collected and disposed of off-site during these soil excavations. After completion of the soil removal, a groundwater investigation and monitoring program was implemented and a sub-slab depressurization system was installed in the on-site building. Petroleum contamination in groundwater has been significantly reduced to levels ranging from non-detect to 90 ppb total VOCs. Residual levels of petroleum-related VOC compounds remain in soil. A site management plan has been developed to address continued groundwater monitoring, operation of the sub-slab depressurization system, and management of residual contamination in soils. An environmental easement was executed to ensure the SMP is implemented on-site. The final engineering report indicates no further actions will be required at this time other than maintaining institutional controls governing use of the site. As of January 2015, VOCs in groundwater have been non-detectable below the groundwater standard for several sampling events. No further groundwater monitoring will be required. Continued operation of the sub-slab depressurization system is required.

**Materials Information**

<b>Waste Name:</b>	BENZENE	<b>Waste Quantity:</b>	UNKNOWN
<b>Waste Code:</b>			
<b>Waste Name:</b>	1,2,4-TRIMETHYLBENZENE	<b>Waste Quantity:</b>	UNKNOWN
<b>Waste Code:</b>			
<b>Waste Name:</b>	ETHYLBENZENE	<b>Waste Quantity:</b>	UNKNOWN
<b>Waste Code:</b>			
<b>Waste Name:</b>	XYLENE (MIXED)	<b>Waste Quantity:</b>	UNKNOWN
<b>Waste Code:</b>			
<b>Waste Name:</b>	TOLUENE	<b>Waste Quantity:</b>	UNKNOWN
<b>Waste Code:</b>			

**Owner Information**

<b>Seq No:</b>	0000000	<b>Owner Street:</b>	274 N. Goodman Street
<b>Sub Type:</b>	E	<b>Owner Street 2:</b>	
<b>Own Op:</b>	01	<b>Owner City:</b>	Rochester
<b>Owner Name:</b>		<b>Owner State:</b>	NY
<b>Owner Company:</b>	Gary and Marcia Stern Family Limited Partnership	<b>Owner Zip:</b>	14607
<b>Country:</b>	United States of America		
<b>Seq No:</b>	0000001	<b>Owner Street:</b>	274 N. Goodman Street
<b>Sub Type:</b>	P03	<b>Owner Street 2:</b>	
<b>Own Op:</b>	06	<b>Owner City:</b>	Rochester
<b>Owner Name:</b>	Allan Stern	<b>Owner State:</b>	NY
<b>Owner Company:</b>	Gary and Marcia Stern Family Limited Partnership	<b>Owner Zip:</b>	14607
<b>Country:</b>	United States of America		
<b>Seq No:</b>	0000001	<b>Owner Street:</b>	115 South Avenue
<b>Sub Type:</b>	NNN	<b>Owner Street 2:</b>	
<b>Own Op:</b>	19	<b>Owner City:</b>	Rochester
<b>Owner Name:</b>		<b>Owner State:</b>	NY
<b>Owner Company:</b>	Rochester Public Library	<b>Owner Zip:</b>	14604
<b>Country:</b>	United States of America		

Map Key	Number of Records	Direction	Distance (mi/ft)	Elev/Diff (ft)	Site	DB
---------	-------------------	-----------	------------------	----------------	------	----

**HW Extra Information**

<b>Dump:</b>	False	<b>Disposal Start:</b>	
<b>Structure:</b>	True	<b>Disposal Terminate:</b>	
<b>Lagoon:</b>	False	<b>Latitude:</b>	
<b>Landfill:</b>	False	<b>Longitude:</b>	
<b>Pond:</b>	False	<b>Record Added:</b>	2004-02-27 12:00:00
<b>Dell:</b>	False	<b>Record Updated:</b>	2009-12-30 10:13:00
<b>Updated By:</b>	tmcaffoe		

**Projects Information**

<b>Project Code:</b>	02	<b>Operable Unit ID:</b>	4715
<b>Project Desc:</b>	Remedial Investigation	<b>Operable Unit:</b>	01
<b>Project Refer Name:</b>		<b>Operable Unit Desc:</b>	REMEDIAL PROGRAM
<b>End Date:</b>	2009-12-31 00:00:00	<b>Code Name:</b>	Remedial Investigation
<b>End Status:</b>	ANF		
<b>Project Code:</b>	04	<b>Operable Unit ID:</b>	4714
<b>Project Desc:</b>	Remedial Design	<b>Operable Unit:</b>	01A
<b>Project Refer Name:</b>		<b>Operable Unit Desc:</b>	IRM Soil Removal, Petroleum Contamination
<b>End Date:</b>	2004-09-28 00:00:00	<b>Code Name:</b>	Remedial Design
<b>End Status:</b>	ACT		
<b>Project Code:</b>	05	<b>Operable Unit ID:</b>	1122104
<b>Project Desc:</b>	Remedial Action	<b>Operable Unit:</b>	01B
<b>Project Refer Name:</b>	Sub-Slab System	<b>Operable Unit Desc:</b>	IRM Sub-Slab Depressurization system
<b>End Date:</b>	2009-12-31 00:00:00	<b>Code Name:</b>	Remedial Action
<b>End Status:</b>	ACT		
<b>Project Code:</b>	05	<b>Operable Unit ID:</b>	4714
<b>Project Desc:</b>	Remedial Action	<b>Operable Unit:</b>	01A
<b>Project Refer Name:</b>		<b>Operable Unit Desc:</b>	IRM Soil Removal, Petroleum Contamination
<b>End Date:</b>	2009-12-31 00:00:00	<b>Code Name:</b>	Remedial Action
<b>End Status:</b>	ACT		
<b>Project Code:</b>	25	<b>Operable Unit ID:</b>	4715
<b>Project Desc:</b>		<b>Operable Unit:</b>	01
<b>Project Refer Name:</b>	COC	<b>Operable Unit Desc:</b>	REMEDIAL PROGRAM
<b>End Date:</b>	2009-12-31 00:00:00	<b>Code Name:</b>	Certificate of Completion
<b>End Status:</b>	ACT		
<b>Project Code:</b>	04	<b>Operable Unit ID:</b>	1122104
<b>Project Desc:</b>	Remedial Design	<b>Operable Unit:</b>	01B
<b>Project Refer Name:</b>	Sub-Slab System	<b>Operable Unit Desc:</b>	IRM Sub-Slab Depressurization system
<b>End Date:</b>	2006-06-05 00:00:00	<b>Code Name:</b>	Remedial Design
<b>End Status:</b>	ACT		

<a href="#">43</a>	2 of 3	WSW	0.27 / 1,437.96	498.89 / 9	<b>Rochester Drug Cooperative Building</b> 320 N. Goodman Street Rochester NY 14607	NY ENG
--------------------	--------	-----	--------------------	---------------	---	--------

<b>Site Code:</b>	57342	<b>Site Code (GIS):</b>	C828115
<b>HW Code:</b>	C828115	<b>Site Class (GIS):</b>	C
<b>Site Class:</b>	C	<b>Address 1 (GIS):</b>	320 N. Goodman Street
<b>Control Type:</b>	ENG	<b>Locality (GIS):</b>	Rochester
<b>Program:</b>	BCP	<b>Zip Code (GIS):</b>	14607
<b>Program Desc:</b>	Brownfield Cleanup Program	<b>County (GIS):</b>	Monroe
<b>SWIS:</b>	2814	<b>Town (GIS):</b>	Rochester (c)
<b>Acres:</b>	2.699	<b>Region (GIS):</b>	8
<b>Site Address:</b>	320 N. Goodman Street	<b>X Coord (GIS):</b>	289911.39679
<b>City:</b>	Rochester	<b>Y Coord (GIS):</b>	4781815.17648
<b>ZIP:</b>	14607	<b>Method:</b>	4.3
<b>County:</b>	Monroe	<b>Accuracy:</b>	variable

Map Key	Number of Records	Direction	Distance (mi/ft)	Elev/Diff (ft)	Site	DB
---------	-------------------	-----------	------------------	----------------	------	----

**Region:** 8  
**Town:** Rochester (c)  
**Latitude:** 43.159914290  
**Longitude:** -77.584164360  
**Site Name:** Rochester Drug Cooperative Building  
**Site Name (GIS):** Rochester Drug Cooperative Building  
**Address 2 (GIS):**  
**Site Class Desc:**  
**Site Class Desc (GIS):**

**Accuracy Unit:**  
**Latitude (GIS):** 4781815.17648  
**Longitude (GIS):** 289911.39679  
 Complete: The classification used for sites where the Department has determined that remediation has been satisfactorily completed under a remedial program (i. e., State Superfund, Brownfield Cleanup Program, Environmental Restoration Program, Voluntary Cleanup Program, and RCRA Corrective Action Program). State Superfund (Registry) sites must have completed all active operation, maintenance, or monitoring requirements before they can be delisted and made class C. Non-registry sites may be made a class C after successful completion of all required construction or after a no further action remedy has been selected by the Department. These sites will be issued a Certificate of Completion (COC), but may still require ongoing maintenance and periodic certification of institutional/engineering controls (IC/ECs).

**Source of Data:**  
**Assess DOH:** Homes and businesses in the vicinity of the site are served by public water so exposures via drinking water are not expected. NYSDOH and NYSDEC will evaluate the need for additional investigations to determine the potential for soil vapor intrusion into structures on or near the site.

**Description:**  
 The Former Rochester Drug Cooperative site is a 2.7 acre property located at 320 North Goodman Street in the City of Rochester. The site is immediately adjacent to a railyard and a commercial property and it is served by public water and sewers. Other nearby properties are a mix of residential and commercial uses. A 62,000 square-foot one and two-story building with a partial basement occupies the western portion of the property. Past uses of the site include a lumberyard, furniture manufacturing, offices, and warehousing. Currently the building is subdivided and occupied by multiple tenants. Previous investigations at the site identified significant petroleum contamination in soil and groundwater. The source of this contamination was four underground storage tanks that were formerly located on the eastern portion of the property. Two tanks were reportedly removed in the early 1970's and one tank was removed in 1998. There is no closure documentation for the fourth tank. An IRM soil removal was completed in April 2005, and no tanks were encountered during excavations. Contaminated soils were treated in an on-site bio-pile. Petroleum contaminants in groundwater have been significantly reduced and only low levels remain on a portion of the site. A sub-slab depressurization system (SSDS) is operating in the building to mitigate the potential for indoor contamination. The site is capped by an asphalt parking lot and the on-site building. A site management plan has been developed to address periodic groundwater monitoring, continued operation of the SSDS, and management of residual contamination in soils. A final engineering report documents completion of remedial actions and no further actions are required. A Certificate of Completion was issued on December 31, 2009.

**Assessment:**  
 Petroleum contaminated soils and groundwater at levels as high 2,100 ppm total petroleum-related VOCs in soil and 100 ppm total petroleum-related VOCs in groundwater were documented by previous investigation reports. Approximately 2,100 cubic yards of petroleum contaminated soils were excavated in 2005 and were treated in an ex-situ biopile adjacent to the site. The excavations extended to bedrock which is approximately 15 feet below ground surface. Approximately 40,000 gallons of contaminated groundwater were collected and disposed of off-site during these soil excavations. After completion of the soil removal, a groundwater investigation and monitoring program was implemented and a sub-slab depressurization system was installed in the on-site building. Petroleum contamination in groundwater has been significantly reduced to levels ranging from non-detect to 90 ppb total VOCs. Residual levels of petroleum-related VOC compounds remain in soil. A site management plan has been developed to address continued groundwater monitoring, operation of the sub-slab depressurization system, and management of residual contamination in soils. An environmental easement was executed to ensure the SMP is implemented on-site. The final engineering report indicates no further actions will be required at this time other than maintaining institutional controls governing use of the site. As of January 2015, VOCs in groundwater have been non-detectable below the groundwater standard for several sampling events. No further groundwater monitoring will be required. Continued operation of the sub-slab depressurization system is required.

**Controls Information**

<b>Control Code:</b> 13 <b>Control Name:</b> Vapor Mitigation <b>Control Type:</b> ENG <b>In Place Date:</b> 2009-12-22 00:00:00	<b>Record Added Date:</b> 2009-12-16 15:38:13.357000000 <b>Record Updated Date:</b> 2016-10-13 10:42:35.363000000 <b>Updated By:</b> LSZINOMA
<b>Control Code:</b> 15 <b>Control Name:</b> Cover System <b>Control Type:</b> ENG <b>In Place Date:</b> 2009-12-22 00:00:00	<b>Record Added Date:</b> 2009-12-16 15:38:13.357000000 <b>Record Updated Date:</b> 2016-10-13 10:42:35.363000000 <b>Updated By:</b> LSZINOMA

**Materials Information**

**Waste Name:** ETHYLBENZENE  
**Waste Code:**  
**Waste Quantity:** UNKNOWN

<i>Map Key</i>	<i>Number of Records</i>	<i>Direction</i>	<i>Distance (mi/ft)</i>	<i>Elev/Diff (ft)</i>	<i>Site</i>	<i>DB</i>
----------------	--------------------------	------------------	-------------------------	-----------------------	-------------	-----------

<i>Waste Name:</i> <i>Waste Code:</i>	1,2,4-TRIMETHYLBENZENE			<i>Waste Quantity:</i>	UNKNOWN	
<i>Waste Name:</i> <i>Waste Code:</i>	TOLUENE			<i>Waste Quantity:</i>	UNKNOWN	
<i>Waste Name:</i> <i>Waste Code:</i>	XYLENE (MIXED)			<i>Waste Quantity:</i>	UNKNOWN	
<i>Waste Name:</i> <i>Waste Code:</i>	BENZENE			<i>Waste Quantity:</i>	UNKNOWN	

**Owner Information**

<i>Own Op:</i>	01	<i>Owner Street:</i>	274 N. Goodman Street
<i>Seq No:</i>	0000000	<i>Owner Street 2:</i>	
<i>Sub Type:</i>	E	<i>Owner City:</i>	Rochester
<i>Owner Name:</i>		<i>Owner State:</i>	NY
<i>Owner Company:</i>	Gary and Marcia Stern Family Limited Partnership	<i>Owner Zip:</i>	14607
<i>Country:</i>	United States of America		

<i>Own Op:</i>	06	<i>Owner Street:</i>	274 N. Goodman Street
<i>Seq No:</i>	0000001	<i>Owner Street 2:</i>	
<i>Sub Type:</i>	P03	<i>Owner City:</i>	Rochester
<i>Owner Name:</i>	Allan Stern	<i>Owner State:</i>	NY
<i>Owner Company:</i>	Gary and Marcia Stern Family Limited Partnership	<i>Owner Zip:</i>	14607
<i>Country:</i>	United States of America		

<i>Own Op:</i>	19	<i>Owner Street:</i>	115 South Avenue
<i>Seq No:</i>	0000001	<i>Owner Street 2:</i>	
<i>Sub Type:</i>	NNN	<i>Owner City:</i>	Rochester
<i>Owner Name:</i>		<i>Owner State:</i>	NY
<i>Owner Company:</i>	Rochester Public Library	<i>Owner Zip:</i>	14604
<i>Country:</i>	United States of America		

**HW Extra Information**

<i>Dump:</i>	False	<i>Disposal Started:</i>	
<i>Structure:</i>	True	<i>Disposal Terminate:</i>	
<i>Lagoon:</i>	False	<i>Latitude:</i>	
<i>Landfill:</i>	False	<i>Longitude:</i>	
<i>Pond:</i>	False	<i>Record Added:</i>	2004-02-27 12:00:00
<i>Dell:</i>	False	<i>Record Updated:</i>	2009-12-30 10:13:00
<i>Updated by:</i>	tmcaffoe		

**Projects Information**

<i>Project Code:</i>	05	<i>Operable Unit ID:</i>	4714
<i>Project Desc:</i>	Remedial Action	<i>Operable Unit:</i>	01A
<i>Project Refer Name:</i>		<i>Operable Unit Desc:</i>	IRM Soil Removal, Petroleum Contamination
<i>End Date:</i>	2009-12-31 00:00:00	<i>Code Name:</i>	Remedial Action
<i>End Status:</i>	ACT		
<i>Project Code:</i>	04	<i>Operable Unit ID:</i>	4714
<i>Project Desc:</i>	Remedial Design	<i>Operable Unit:</i>	01A
<i>Project Refer Name:</i>		<i>Operable Unit Desc:</i>	IRM Soil Removal, Petroleum Contamination
<i>End Date:</i>	2004-09-28 00:00:00	<i>Code Name:</i>	Remedial Design
<i>End Status:</i>	ACT		
<i>Project Code:</i>	02	<i>Operable Unit ID:</i>	4715
<i>Project Desc:</i>	Remedial Investigation	<i>Operable Unit:</i>	01
<i>Project Refer Name:</i>		<i>Operable Unit Desc:</i>	REMEDIAL PROGRAM
<i>End Date:</i>	2009-12-31 00:00:00	<i>Code Name:</i>	Remedial Investigation



Map Key	Number of Records	Direction	Distance (mi/ft)	Elev/Diff (ft)	Site	DB
<b>End Status:</b>	ANF					
<b>Project Code:</b>	25				<b>Operable Unit ID:</b> 4715	
<b>Project Desc:</b>					<b>Operable Unit:</b> 01	
<b>Project Refer Name:</b>	COC				<b>Operable Unit Desc:</b> REMEDIAL PROGRAM	
<b>End Date:</b>	2009-12-31 00:00:00				<b>Code Name:</b> Certificate of Completion	
<b>End Status:</b>	ACT					
<b>Project Code:</b>	05				<b>Operable Unit ID:</b> 1122104	
<b>Project Desc:</b>	Remedial Action				<b>Operable Unit:</b> 01B	
<b>Project Refer Name:</b>	Sub-Slab System				<b>Operable Unit Desc:</b> IRM Sub-Slab Depressurization system	
<b>End Date:</b>	2009-12-31 00:00:00				<b>Code Name:</b> Remedial Action	
<b>End Status:</b>	ACT					
<b>Project Code:</b>	04				<b>Operable Unit ID:</b> 1122104	
<b>Project Desc:</b>	Remedial Design				<b>Operable Unit:</b> 01B	
<b>Project Refer Name:</b>	Sub-Slab System				<b>Operable Unit Desc:</b> IRM Sub-Slab Depressurization system	
<b>End Date:</b>	2006-06-05 00:00:00				<b>Code Name:</b> Remedial Design	
<b>End Status:</b>	ACT					

<a href="#">43</a>	3 of 3	WSW	0.27 / 1,437.96	498.89 / 9	<b>Rochester Drug Cooperative Building</b> 320 N. Goodman Street Rochester NY 14607	NY INST
<b>Site Code:</b>	57342				<b>Site Code (GIS):</b> C828115	
<b>HW Code:</b>	C828115				<b>Site Class (GIS):</b> C	
<b>Site Class:</b>	C				<b>Address 1 (GIS):</b> 320 N. Goodman Street	
<b>Control Type:</b>	INST				<b>Locality (GIS):</b> Rochester	
<b>Program:</b>	BCP				<b>Zip Code (GIS):</b> 14607	
<b>Program Desc:</b>	Brownfield Cleanup Program				<b>County (GIS):</b> Monroe	
<b>SWIS:</b>	2814				<b>Town (GIS):</b> Rochester (c)	
<b>Acres:</b>	2.699				<b>Region (GIS):</b> 8	
<b>Site Address:</b>	320 N. Goodman Street				<b>X Coord (GIS):</b> 289911.39679	
<b>City:</b>	Rochester				<b>Y Coord (GIS):</b> 4781815.17648	
<b>ZIP:</b>	14607				<b>Method:</b> 4.3	
<b>County:</b>	Monroe				<b>Accuracy:</b> variable	
<b>Region:</b>	8				<b>Accuracy Unit:</b>	
<b>Town:</b>	Rochester (c)				<b>Latitude (GIS):</b> 4781815.17648	
<b>Latitude:</b>	43.159914290				<b>Longitude (GIS):</b> 289911.39679	
<b>Longitude:</b>	-77.584164360					
<b>Site Name:</b>	Rochester Drug Cooperative Building					
<b>Site Name (GIS):</b>	Rochester Drug Cooperative Building					
<b>Address 2 (GIS):</b>						
<b>Site Class Desc:</b>						
<b>Site Class Desc (GIS):</b>	Complete: The classification used for sites where the Department has determined that remediation has been satisfactorily completed under a remedial program (i. e., State Superfund, Brownfield Cleanup Program, Environmental Restoration Program, Voluntary Cleanup Program, and RCRA Corrective Action Program). State Superfund (Registry) sites must have completed all active operation, maintenance, or monitoring requirements before they can be delisted and made class C. Non-registry sites may be made a class C after successful completion of all required construction or after a no further action remedy has been selected by the Department. These sites will be issued a Certificate of Completion (COC), but may still require ongoing maintenance and periodic certification of institutional/engineering controls (IC/ECs).					
<b>Source of Data:</b>						
<b>Assess DOH:</b>	Homes and businesses in the vicinity of the site are served by public water so exposures via drinking water are not expected. NYSDOH and NYSDEC will evaluate the need for additional investigations to determine the potential for soil vapor intrusion into structures on or near the site.					
<b>Description:</b>						
The Former Rochester Drug Cooperative site is a 2.7 acre property located at 320 North Goodman Street in the City of Rochester. The site is immediately adjacent to a railyard and a commercial property and it is served by public water and sewers. Other nearby properties are a mix of residential and commercial uses. A 62,000 square-foot one and two-story building with a partial basement occupies the western portion of the property. Past uses of the site include a lumberyard, furniture manufacturing, offices, and warehousing. Currently the building is subdivided and occupied by multiple tenants. Previous investigations at the site identified significant petroleum contamination in soil and groundwater. The source of this contamination was four underground storage tanks that were formerly located on the eastern portion of the property. Two tanks were reportedly removed in the early 1970's and one tank was removed in 1998. There is no closure documentation for the fourth tank. An IRM soil removal was completed in April 2005, and no tanks were encountered during excavations. Contaminated soils were treated in an on-site bio-pile. Petroleum contaminants in groundwater have been significantly reduced and only low levels remain on a portion of the site. A sub-slab depressurization system (SSDS) is operating in the building to mitigate the potential for indoor contamination. The site is capped by an asphalt parking lot and the on-site building.						

<i>Map Key</i>	<i>Number of Records</i>	<i>Direction</i>	<i>Distance (mi/ft)</i>	<i>Elev/Diff (ft)</i>	<i>Site</i>	<i>DB</i>
----------------	--------------------------	------------------	-------------------------	-----------------------	-------------	-----------

A site management plan has been developed to address periodic groundwater monitoring, continued operation of the SSDS, and management of residual contamination in soils. A final engineering report documents completion of remedial actions and no further actions are required. A Certificate of Completion was issued on December 31, 2009.

**Assessment:**

Petroleum contaminated soils and groundwater at levels as high 2,100 ppm total petroleum-related VOCs in soil and 100 ppm total petroleum-related VOCs in groundwater were documented by previous investigation reports. Approximately 2,100 cubic yards of petroleum contaminated soils were excavated in 2005 and were treated in an ex-situ biopile adjacent to the site. The excavations extended to bedrock which is approximately 15 feet below ground surface. Approximately 40,000 gallons of contaminated groundwater were collected and disposed of off-site during these soil excavations. After completion of the soil removal, a groundwater investigation and monitoring program was implemented and a sub-slab depressurization system was installed in the on-site building. Petroleum contamination in groundwater has been significantly reduced to levels ranging from non-detect to 90 ppb total VOCs. Residual levels of petroleum-related VOC compounds remain in soil. A site management plan has been developed to address continued groundwater monitoring, operation of the sub-slab depressurization system, and management of residual contamination in soils. An environmental easement was executed to ensure the SMP is implemented on-site. The final engineering report indicates no further actions will be required at this time other than maintaining institutional controls governing use of the site. As of January 2015, VOCs in groundwater have been non-detectable below the groundwater standard for several sampling events. No further groundwater monitoring will be required. Continued operation of the sub-slab depressurization system is required.

**Controls Information**

<b>Control Code:</b>	25	<b>Record Added Date:</b>	2009-12-16 15:38:13.357000000
<b>Control Name:</b>	Landuse Restriction	<b>Record Updated Date:</b>	2016-10-13 10:42:35.363000000
<b>Control Type:</b>	INST	<b>In Place Date:</b>	2009-12-22 00:00:00
<b>Updated By:</b>	LSZINOMA		
<b>Control Code:</b>	32	<b>Record Added Date:</b>	2009-12-16 15:38:13.357000000
<b>Control Name:</b>	Site Management Plan	<b>Record Updated Date:</b>	2016-10-13 10:42:35.363000000
<b>Control Type:</b>	INST	<b>In Place Date:</b>	2009-12-22 00:00:00
<b>Updated By:</b>	LSZINOMA		
<b>Control Code:</b>	33	<b>Record Added Date:</b>	2009-12-16 15:38:13.357000000
<b>Control Name:</b>	O&M Plan	<b>Record Updated Date:</b>	2016-10-13 10:42:35.363000000
<b>Control Type:</b>	INST	<b>In Place Date:</b>	2009-12-22 00:00:00
<b>Updated By:</b>	LSZINOMA		
<b>Control Code:</b>	34	<b>Record Added Date:</b>	2009-12-16 15:38:13.357000000
<b>Control Name:</b>	IC/EC Plan	<b>Record Updated Date:</b>	2016-10-13 10:42:35.363000000
<b>Control Type:</b>	INST	<b>In Place Date:</b>	2009-12-22 00:00:00
<b>Updated By:</b>	LSZINOMA		
<b>Control Code:</b>	J	<b>Record Added Date:</b>	2009-12-16 15:38:13.357000000
<b>Control Name:</b>	Environmental Easement	<b>Record Updated Date:</b>	2016-10-13 10:42:35.363000000
<b>Control Type:</b>	INST	<b>In Place Date:</b>	2009-12-22 00:00:00
<b>Updated By:</b>	LSZINOMA		
<b>Control Code:</b>	08	<b>Record Added Date:</b>	2009-12-16 15:38:13.357000000
<b>Control Name:</b>	Ground Water Use Restriction	<b>Record Updated Date:</b>	2016-10-13 10:42:35.363000000
<b>Control Type:</b>	INST	<b>In Place Date:</b>	2009-12-22 00:00:00
<b>Updated By:</b>	LSZINOMA		
<b>Control Code:</b>	14	<b>Record Added Date:</b>	2009-12-16 15:38:13.357000000
<b>Control Name:</b>	Soil Management Plan	<b>Record Updated Date:</b>	2016-10-13 10:42:35.363000000
<b>Control Type:</b>	INST	<b>In Place Date:</b>	2009-12-22 00:00:00
<b>Updated By:</b>	LSZINOMA		

**Materials Information**

<b>Waste Name:</b>	BENZENE	<b>Waste Quantity:</b>	UNKNOWN
<b>Waste Code:</b>			
<b>Waste Name:</b>	1,2,4-TRIMETHYLBENZENE	<b>Waste Quantity:</b>	UNKNOWN
<b>Waste Code:</b>			
<b>Waste Name:</b>	XYLENE (MIXED)	<b>Waste Quantity:</b>	UNKNOWN
<b>Waste Code:</b>			

Map Key	Number of Records	Direction	Distance (mi/ft)	Elev/Diff (ft)	Site	DB
---------	-------------------	-----------	------------------	----------------	------	----

Waste Name: ETHYLBENZENE      Waste Quantity: UNKNOWN  
Waste Code:

Waste Name: TOLUENE      Waste Quantity: UNKNOWN  
Waste Code:

**Owner Information**

Owner Op: 01      Owner Street 2:  
Seq No: 0000000      Owner City: Rochester  
Sub Type: E      Owner State: NY  
Owner Name:      Owner Zip: 14607  
Owner Company: Gary and Marcia Stern Family Limited Partnership      Country: United States of America  
Owner Street: 274 N. Goodman Street

Owner Op: 19      Owner Street 2:  
Seq No: 0000001      Owner City: Rochester  
Sub Type: NNN      Owner State: NY  
Owner Name:      Owner Zip: 14604  
Owner Company: Rochester Public Library      Country: United States of America  
Owner Street: 115 South Avenue

Owner Op: 06      Owner Street 2:  
Seq No: 0000001      Owner City: Rochester  
Sub Type: P03      Owner State: NY  
Owner Name: Allan Stern      Owner Zip: 14607  
Owner Company: Gary and Marcia Stern Family Limited Partnership      Country: United States of America  
Owner Street: 274 N. Goodman Street

**HW Extra Information**

Dump: False      Disposal Start:  
Structure: True      Disposal Terminate:  
Lagoon: False      Latitude:  
Landfill: False      Longitude:  
Pond: False      Record Added: 2004-02-27 12:00:00  
Dell: False      Record Updated: 2009-12-30 10:13:00  
Updated By: tmcaffoe

**Projects Information**

Project Code: 05      Operable Unit: 4714  
Project Desc: Remedial Action      Operable Unit: 01A  
Project Refer Name:      Operable Unit Desc: IRM Soil Removal, Petroleum Contamination  
End Date: 2009-12-31 00:00:00      Code Name: Remedial Action  
End Status: ACT

Project Code: 02      Operable Unit: 4715  
Project Desc: Remedial Investigation      Operable Unit: 01  
Project Refer Name:      Operable Unit Desc: REMEDIAL PROGRAM  
End Date: 2009-12-31 00:00:00      Code Name: Remedial Investigation  
End Status: ANF

Project Code: 04      Operable Unit: 4714  
Project Desc: Remedial Design      Operable Unit: 01A  
Project Refer Name:      Operable Unit Desc: IRM Soil Removal, Petroleum Contamination  
End Date: 2004-09-28 00:00:00      Code Name: Remedial Design  
End Status: ACT

Project Code: 25      Operable Unit: 4715  
Project Desc:      Operable Unit: 01  
Project Refer Name: COC      Operable Unit Desc: REMEDIAL PROGRAM  
End Date: 2009-12-31 00:00:00      Code Name: Certificate of Completion

Map Key	Number of Records	Direction	Distance (mi/ft)	Elev/Diff (ft)	Site	DB
<b>End Status:</b>	ACT					
<b>Project Code:</b>	04				<b>Operable Unit:</b> 1122104	
<b>Project Desc:</b>	Remedial Design				<b>Operable Unit:</b> 01B	
<b>Project Refer Name:</b>	Sub-Slab System				<b>Operable Unit Desc:</b> IRM Sub-Slab Depressurization system	
<b>End Date:</b>	2006-06-05 00:00:00				<b>Code Name:</b> Remedial Design	
<b>End Status:</b>	ACT					
<b>Project Code:</b>	05				<b>Operable Unit:</b> 1122104	
<b>Project Desc:</b>	Remedial Action				<b>Operable Unit:</b> 01B	
<b>Project Refer Name:</b>	Sub-Slab System				<b>Operable Unit Desc:</b> IRM Sub-Slab Depressurization system	
<b>End Date:</b>	2009-12-31 00:00:00				<b>Code Name:</b> Remedial Action	
<b>End Status:</b>	ACT					

<a href="#">44</a>	1 of 6	SSW	0.29 / 1,550.58	495.06 / 6	Davis-Howland Oil Corporation 200 Anderson Avenue Rochester NY 14607	NY ENG
--------------------	--------	-----	-----------------	------------	--	--------

<b>Site Code:</b>	58210	<b>Site Code (GIS):</b>	828088
<b>HW Code:</b>	828088	<b>Site Class (GIS):</b>	04
<b>Site Class:</b>	04	<b>Address 1 (GIS):</b>	200 Anderson Avenue
<b>Control Type:</b>	ENG	<b>Locality (GIS):</b>	Rochester
<b>Program:</b>	HW	<b>Zip Code (GIS):</b>	14607
<b>Program Desc:</b>	State Superfund Program	<b>County (GIS):</b>	Monroe
<b>SWIS:</b>	2814	<b>Town (GIS):</b>	Rochester (c)
<b>Acres:</b>	2.000	<b>Region (GIS):</b>	8
<b>Site Address:</b>	200 Anderson Avenue	<b>X Coord (GIS):</b>	290199.99988
<b>City:</b>	Rochester	<b>Y Coord (GIS):</b>	4781567.00004
<b>ZIP:</b>	14607	<b>Method:</b>	4.3
<b>County:</b>	Monroe	<b>Accuracy:</b>	variable
<b>Region:</b>	8	<b>Accuracy Unit:</b>	
<b>Town:</b>	Rochester (c)	<b>Latitude (GIS):</b>	4781567.00004
<b>Latitude:</b>	43.157761870	<b>Longitude (GIS):</b>	290199.99988
<b>Longitude:</b>	-77.580523950		
<b>Site Name:</b>	Davis-Howland Oil Corporation		
<b>Site Name (GIS):</b>	Davis-Howland Oil Corporation		
<b>Address 2 (GIS):</b>			
<b>Site Class Desc:</b>			

**Site Class Desc:** This classification is assigned to a site that has been properly closed but that requires continued site management consisting of operation, maintenance and/or monitoring. Class 4 is appropriate for a site where remedial construction actions have been completed for all operable units, but the site has not necessarily been brought into compliance with standards, criteria, or guidance (e.g., a groundwater extraction and treatment system has been installed and is operating properly but groundwater standards have not been achieved yet). The Record of Decision should define the remedial action objectives that need to be achieved during site management. If a Certificate of Completion (CoC) is to be issued for a site, the CoC is issued concurrently with the reclassification.

**Site Class Desc (GIS):** This classification is assigned to a site that has been properly closed but that requires continued site management consisting of operation, maintenance and/or monitoring. Class 4 is appropriate for a site where remedial construction actions have been completed for all operable units, but the site has not necessarily been brought into compliance with standards, criteria, or guidance (e.g., a groundwater extraction and treatment system has been installed and is operating properly but groundwater standards have not been achieved yet). The Record of Decision should define the remedial action objectives that need to be achieved during site management. If a Certificate of Completion (CoC) is to be issued for a site, the CoC is issued concurrently with the reclassification.

**Source of Data:**  
**Assess DOH:** People are not coming into contact with the contaminated groundwater because the area is served by a public water supply that is not affected by this contamination. Contact with on-site contaminated soil is unlikely unless persons dig below the ground surface. Volatile organic compounds in the groundwater may move into the soil vapor (air between soil particles), which in turn may move into overlying buildings and affect the indoor air quality. This process, which is similar to the movement of radon gas from the subsurface into the indoor air of buildings, is referred to as soil vapor intrusion. Soil vapor intrusion sampling identified impacts in indoor air quality in the on-site building and actions have been taken to reduce exposure. Environmental sampling indicates that soil vapor intrusion is not a concern off-site.

**Assessment:**  
Nature and Extent of Contamination: chemicals of concern (COCs) include volatile organics (VOCs), semi-volatiles (sVOCs,) pesticides/polychlorinated biphenyls (PCBs), and metals. Shallow soil has shown the greatest impact from the chemicals of concern Shallow and deep groundwater has been impacted mostly by chlorinated VOCs (cVOCs). The highest level of soil contamination was found in the area behind the Davis-Howland building. Shallow soils were contaminated with sVOCs and metals, and subsurface soils with VOCs and, to a lesser extent, sVOCs and metals. Groundwater contamination was highest in shallow groundwater with the area directly behind 200 Anderson Avenue showing the highest concentrations. Site-Related Groundwater: Shallow overburden groundwater contamination consisted mainly of chlorinated compounds, petroleum BTEX compounds and lead. The highest contaminant levels seen were trichloroethene (98 ppm), 1,2-dichloroethene (98 ppm), and 1,1,1-trichloroethane (34 ppm). Shallow groundwater

<b>Map Key</b>	<b>Number of Records</b>	<b>Direction</b>	<b>Distance (mi/ft)</b>	<b>Elev/Diff (ft)</b>	<b>Site</b>	<b>DB</b>
----------------	--------------------------	------------------	-------------------------	-----------------------	-------------	-----------

flow direction is locally variable but often has a southern component of flow. Data from the Phase I and Phase II investigations indicated that contamination levels in shallow groundwater reached non-detect levels just south of Anderson Avenue in front of the Davis-Howland building. Highest contamination levels in shallow groundwater were found in the area immediately behind the Davis-Howland buildings. Bedrock groundwater contamination shows lower concentrations of chemicals than the shallow groundwater. Highest contaminant levels were for trichloroethene (0.74 ppm), 1,2-dichloroethene (8.6 ppm), and vinyl chloride (0.84 ppm). Bedrock groundwater flow is predominantly to the south. Bedrock groundwater contamination was found to be greatest south of Anderson Avenue at MW-1R and northwest of the Davis-Howland building at MW-5R. Post-Remediation: Soil: A surface soil excavation and removal was performed in 1992 which removed drums and the top foot of soil behind the 190-220 Anderson Ave buildings. The OU-1 remedial action removed 2 small areas of surface soil that were contaminated with metals. That was followed during the remedial action by the removal of three small areas of surface soil that were contaminated by metals. Dry soil contaminated from surface leaks and spills has all been removed. Subsurface soil was remediated via soil vapor extraction. A post-remedial sampling effort completed in 2015 confirmed that COCs for soils have been cleaned up to restricted-residential cleanup standards although the current zoning only allows commercial/industrial use. Groundwater: The groundwater beneath this site, both shallow and deep, continues to remain contaminated with cVOCs but at appreciably lower levels than before remediation. Overall, cVOC concentrations in the overburden wells have decreased significantly since 1997 and cVOC concentrations in the bedrock wells have decreased by about 40% since 1997. Water in the saturated upper soil zone continues to be cleaned by the sparge/SVE system. Soil Vapor Intrusion concerns in the DHOC buildings are currently being mitigated by the operation of the remedial SVE system.

**Description:**

Location: The site is located in the Southeast Quadrant of the City of Rochester in the Atlantic-University neighborhood adjacent to CSXT's Goodman Street Rail Yard. Site Features: The site consists all of or portions of eight parcels of land where documented waste disposal and remedial cleanup have occurred. The Registry site address, 200 Anderson Avenue, is the central building in a row of adjoining Davis-Howland buildings with a single open yard in back. The site also includes a small remediated disposal area on two adjoining properties on the south side of Anderson Ave. The total site area is two acres. Davis-Howland Oil Company (DHOC) site includes 192-200 Anderson Ave, parcel 106.84-1-6; 220 Anderson Ave, parcel 106.84-1-5; 190 Anderson Ave, parcel 106.84-1-7; 188 Anderson Ave, parcel 106.84-1-4.002; a portion of 360 N Goodman St, parcel 106.84-1-11; a portion of 406 Atlantic Ave, parcel 107.77-1-28.002; a portion of 183-185 Anderson Ave, parcel 121.28-2-4 and a portion of 15-17 Norwood St, parcel 121.28-2-5. The rear open yard behind the former DHOC buildings is paved with blacktop installed during remediation. Extensive remedial trenches, wells, and sparge and vacuum lines have been installed beneath this asphalt cover. A groundwater extraction water line extends beneath portions of 183-185 Anderson Ave. and 15-17 Norwood St. Current Zoning/Use(s): The site neighborhood includes residential, commercial, and industrial facilities. Zoning north of Anderson Avenue is commercial/industrial. Current uses of the buildings are storage and other commercial uses. Historical Use(s): The site buildings along Anderson Avenue were built between 1910 and 1940. A hundred years ago the DHOC bordered the Robeson Rochester Company and the Rochester Stamping Company. Robeson Rochester was a cutlery manufacturer. These neighboring companies performed metal fabrication and acid treating. The DHOC site remediation has removed contaminated soil from multiple on-site locations which may have come from these neighbors. Between 1942 and 1972 the site produced industrial chemicals, oils, greases, and other lubricants. DHOC operated the business from 1972 until 1994. An oil spill complaint in 1991 resulted in Davis-Howland removing all drums of liquid wastes and completing surficial soil clean-up in July 1992. In September of 1994, this site was referred to the State Superfund (SSF) program. A state Superfund Remedial Investigation (RI) was completed in early 1997. Two Records of Decision (RODs) were signed in 1997 and 1998. The RODs called for air sparging, soil vapor extraction and soil removal. Groundwater contamination at deep levels was encountered during pre-design sampling activities, consequently deep groundwater contamination is also addressed in the remedy. The Remedial Design was completed in September of 2000. Remedial construction began in 2001 and was completed in 2002. The site was reclassified to Class 4 on February 11, 2015. The remedial components include air sparge combined with soil-vapor extraction (sparge/SVE) supplemented by groundwater pump-and-treat technology. From various pumped wells, collected groundwater moves through an air stripper which separates volatile contaminants from the water. From 2002 until 2009, a catalytic oxidizer (CATOX) was used to burn off the contaminants liberated from the water. When concentrations declined, an engineered air discharge stack of suitable height was installed and the CATOX was removed. Presently, treated water is sampled, monitored and discharged through a dedicated water line to the sanitary sewer at Anderson Avenue under permit with discharge limits established by Monroe County. The treatment technology runs continuously. During the 2004 and 2005 heating seasons, the NYSDEC and NYSDOH completed a soil vapor intrusion (SVI) study within the Davis-Howland building, adjacent buildings and in the downgradient residential area. The active Soil Vapor Extraction (SVE) system running in the Davis-Howland building and in the connected adjacent buildings is mitigating indoor air intrusion of any contaminants. Follow-up indoor air sampling in the fall of 2010 in the off-site building on the western edge of the site did not find cVOCs in indoor air which require mitigation. Operable Units: The site was divided into two operable units. An operable unit represents a portion of a remedial program for a site that for technical or administrative reasons can be addressed separately to investigate, eliminate or mitigate a release, threat of release or exposure pathway resulting from the site contamination Operable Unit 1 (OU1) encompasses the shallow groundwater, surficial soil, and subsurface soil on the site. The ROD required air sparging to treat overburden groundwater, vapor extraction to collect released VOCs and enhance soil cleanup, off-gas treatment, site fencing to protect the treatment plant, and groundwater monitoring. Operable Unit 2 (OU2) encompasses the bedrock groundwater. NYSDEC selected No Further Action as the site remedy for OU2 but included a contingent remedy. In the event that the OU-1 remedy did not effectively clean up the deeper groundwater, the remedy for OU2 could include groundwater extraction wells and groundwater monitoring. As a result, subsequent to the OU@ ROD, the decision was made to install two groundwater extraction wells and a network of monitoring wells in the bedrock aquifer. A groundwater pump-and-treat system with groundwater monitoring has operated continuously at DHOC since 2002. Site Geology and Hydrogeology: The unconsolidated surface geology consists of fine to coarse sand with some gravel and silt. No significant surface water is located in the immediate area of the site. The bedrock is the mid-upper Silurian, late Niagaran stage, Guelph dolostone of the Lockport group.

**Controls Information**

<b>Control Code:</b>	35	<b>Record Added Date:</b>	2004-07-14 10:13:00
<b>Control Name:</b>	Air Sparging/Soil Vapor Extraction	<b>Record Updated Date:</b>	2015-11-12 11:19:28.527000000
<b>Control Type:</b>	ENG	<b>Updated By:</b>	TLRIDNER
<b>In Place Date:</b>	2013-08-15 00:00:00		
<b>Control Code:</b>	12	<b>Record Added Date:</b>	2004-07-14 10:13:00
<b>Control Name:</b>	Groundwater Treatment System	<b>Record Updated Date:</b>	2015-11-12 11:19:28.527000000

Map Key	Number of Records	Direction	Distance (mi/ft)	Elev/Diff (ft)	Site	DB
---------	-------------------	-----------	------------------	----------------	------	----

<b>Control Type:</b>	ENG				<b>Updated By:</b>	TLRIDNER
<b>In Place Date:</b>	2013-08-15 00:00:00					

**Materials Information**

<b>Waste Name:</b>	TRICHLOROETHYLENE {(TCE) (F001 WASTE)}	<b>Waste Quantity:</b>	UNKNOWN
<b>Waste Code:</b>			
<b>Waste Name:</b>	TOLUENE (F005)	<b>Waste Quantity:</b>	UNKNOWN
<b>Waste Code:</b>			
<b>Waste Name:</b>	2-BUTANONE (A.K.A. METHYL ETHYL KETONE: MEK)	<b>Waste Quantity:</b>	UNKNOWN
<b>Waste Code:</b>			
<b>Waste Name:</b>	1,1,1-TRICHLOROETHANE (F002 WASTE)	<b>Waste Quantity:</b>	UNKNOWN
<b>Waste Code:</b>			
<b>Waste Name:</b>	METHYLENE CHLORIDE (F002 WASTE)	<b>Waste Quantity:</b>	UNKNOWN
<b>Waste Code:</b>			
<b>Waste Name:</b>	ACETONE	<b>Waste Quantity:</b>	UNKNOWN
<b>Waste Code:</b>			

**Owner Information**

<b>Own Op:</b>	01	<b>Owner Street:</b>	500 Water St (C-910)
<b>Seq No:</b>	0000005	<b>Owner Street 2:</b>	
<b>Sub Type:</b>	08	<b>Owner City:</b>	Jacksonville
<b>Owner Name:</b>	Ellen M. Fitzsimmons	<b>Owner State:</b>	FL
<b>Owner Company:</b>	New York Central Lines, LLC, CSX Transportation	<b>Owner Zip:</b>	32202
<b>Country:</b>	United States of America		
<b>Own Op:</b>	03	<b>Owner Street:</b>	5855 LOS VERDES CT
<b>Seq No:</b>	0000001	<b>Owner Street 2:</b>	
<b>Sub Type:</b>	E	<b>Owner City:</b>	BRADENTON
<b>Owner Name:</b>	LAWRENCE R KLEPPER	<b>Owner State:</b>	FL
<b>Owner Company:</b>	Davis-Howland Oil Corporation	<b>Owner Zip:</b>	34210
<b>Country:</b>	United States of America		
<b>Own Op:</b>	01	<b>Owner Street:</b>	19 Birch Lane
<b>Seq No:</b>	0000002	<b>Owner Street 2:</b>	
<b>Sub Type:</b>	E	<b>Owner City:</b>	Fairport
<b>Owner Name:</b>	Lawrence R. Klepper c/o Aime Bush	<b>Owner State:</b>	NY
<b>Owner Company:</b>	Former Samille Inc	<b>Owner Zip:</b>	14450
<b>Country:</b>	United States of America		
<b>Own Op:</b>	01	<b>Owner Street:</b>	501 South Clinton St
<b>Seq No:</b>	0000003	<b>Owner Street 2:</b>	
<b>Sub Type:</b>	05	<b>Owner City:</b>	Rochester
<b>Owner Name:</b>	Tom Gangemi	<b>Owner State:</b>	NY
<b>Owner Company:</b>	Anderson Acquisitions, llc	<b>Owner Zip:</b>	14620
<b>Country:</b>	United States of America		
<b>Own Op:</b>	01	<b>Owner Street:</b>	274 N Goodman St
<b>Seq No:</b>	0000004	<b>Owner Street 2:</b>	
<b>Sub Type:</b>	08	<b>Owner City:</b>	Rochester
<b>Owner Name:</b>	Allan Stern	<b>Owner State:</b>	NY
<b>Owner Company:</b>	186 Atlantic Avenue LLC	<b>Owner Zip:</b>	14607
<b>Country:</b>	United States of America		

**HW Extra Information**

<b>Dump:</b>	False	<b>Disposal Started:</b>	unknown
--------------	-------	--------------------------	---------

Map Key	Number of Records	Direction	Distance (mi/ft)	Elev/Diff (ft)	Site	DB
<b>Structure:</b>	True				<b>Disposal Terminate:</b> unknown	
<b>Lagoon:</b>	False				<b>Latitude:</b> 43:09:28:0	
<b>Landfill:</b>	False				<b>Longitude:</b> 77:34:51:0	
<b>Pond:</b>	False				<b>Record Added:</b> 1999-11-18 12:00:00	
<b>Dell:</b>	False				<b>Record Updated:</b> 2017-01-20 11:04:00	
<b>Updated by:</b>	SLEDWARD					
<b>Projects Information</b>						
<b>Project Code:</b>	02				<b>Operable Unit ID:</b> 2606	
<b>Project Desc:</b>	Remedial Investigation				<b>Operable Unit:</b> 01	
<b>Project Refer Name:</b>					<b>Operable Unit Desc:</b> REM PRG-SOIL&SH GW	
<b>End Date:</b>	1997-03-01 00:00:00				<b>Code Name:</b> Remedial Investigation	
<b>End Status:</b>	ACT					
<b>Project Code:</b>	04				<b>Operable Unit ID:</b> 2606	
<b>Project Desc:</b>	Remedial Design				<b>Operable Unit:</b> 01	
<b>Project Refer Name:</b>					<b>Operable Unit Desc:</b> REM PRG-SOIL&SH GW	
<b>End Date:</b>	2000-09-22 00:00:00				<b>Code Name:</b> Remedial Design	
<b>End Status:</b>	ACT					
<b>Project Code:</b>	01				<b>Operable Unit ID:</b> 2606	
<b>Project Desc:</b>	Site Characterization				<b>Operable Unit:</b> 01	
<b>Project Refer Name:</b>					<b>Operable Unit Desc:</b> REM PRG-SOIL&SH GW	
<b>End Date:</b>	1993-03-01 00:00:00				<b>Code Name:</b> Site Characterization	
<b>End Status:</b>	ACT					
<b>Project Code:</b>	05				<b>Operable Unit ID:</b> 2606	
<b>Project Desc:</b>	Remedial Action				<b>Operable Unit:</b> 01	
<b>Project Refer Name:</b>					<b>Operable Unit Desc:</b> REM PRG-SOIL&SH GW	
<b>End Date:</b>	2002-06-24 00:00:00				<b>Code Name:</b> Remedial Action	
<b>End Status:</b>	ACT					
<b>Project Code:</b>	02				<b>Operable Unit ID:</b> 2607	
<b>Project Desc:</b>	Remedial Investigation				<b>Operable Unit:</b> 02	
<b>Project Refer Name:</b>					<b>Operable Unit Desc:</b> REM PRG-BEDROCK GW	
<b>End Date:</b>	1998-03-01 00:00:00				<b>Code Name:</b> Remedial Investigation	
<b>End Status:</b>	ANF					

44

2 of 6

SSW

0.29 /  
1,550.58495.06 /  
6Davis-Howland Oil Corporation  
200 Anderson Avenue  
Rochester NY 14607

NY INST

**Site Code:** 58210  
**HW Code:** 828088  
**Site Class:** 04  
**Control Type:** INST  
**Program:** HW  
**Program Desc:** State Superfund Program  
**SWIS:** 2814  
**Acres:** 2.000  
**Site Address:** 200 Anderson Avenue  
**City:** Rochester  
**ZIP:** 14607  
**County:** Monroe  
**Region:** 8  
**Town:** Rochester (c)  
**Latitude:** 43.157761870  
**Longitude:** -77.580523950  
**Site Name:** Davis-Howland Oil Corporation  
**Site Name (GIS):** Davis-Howland Oil Corporation  
**Address 2 (GIS):**  
**Site Class Desc:**

**Site Code (GIS):** 828088  
**Site Class (GIS):** 04  
**Address 1 (GIS):** 200 Anderson Avenue  
**Locality (GIS):** Rochester  
**Zip Code (GIS):** 14607  
**County (GIS):** Monroe  
**Town (GIS):** Rochester (c)  
**Region (GIS):** 8  
**X Coord (GIS):** 290199.99988  
**Y Coord (GIS):** 4781567.00004  
**Method:** 4.3  
**Accuracy:** variable  
**Accuracy Unit:**  
**Latitude (GIS):** 4781567.00004  
**Longitude (GIS):** 290199.99988

This classification is assigned to a site that has been properly closed but that requires continued site management consisting of operation, maintenance and/or monitoring. Class 4 is appropriate for a site where remedial construction actions have been completed for all operable units, but the site has not necessarily been brought into compliance with standards, criteria, or guidance (e.g., a groundwater extraction and treatment system has been installed and is operating properly but groundwater standards have not been achieved yet). The Record of Decision

<b>Map Key</b>	<b>Number of Records</b>	<b>Direction</b>	<b>Distance (mi/ft)</b>	<b>Elev/Diff (ft)</b>	<b>Site</b>	<b>DB</b>
----------------	--------------------------	------------------	-------------------------	-----------------------	-------------	-----------

**Site Class Desc (GIS):**

should define the remedial action objectives that need to be achieved during site management. If a Certificate of Completion (CoC) is to be issued for a site, the CoC is issued concurrently with the reclassification. This classification is assigned to a site that has been properly closed but that requires continued site management consisting of operation, maintenance and/or monitoring. Class 4 is appropriate for a site where remedial construction actions have been completed for all operable units, but the site has not necessarily been brought into compliance with standards, criteria, or guidance (e.g., a groundwater extraction and treatment system has been installed and is operating properly but groundwater standards have not been achieved yet). The Record of Decision should define the remedial action objectives that need to be achieved during site management. If a Certificate of Completion (CoC) is to be issued for a site, the CoC is issued concurrently with the reclassification.

**Source of Data:  
Assess DOH:**

People are not coming into contact with the contaminated groundwater because the area is served by a public water supply that is not affected by this contamination. Contact with on-site contaminated soil is unlikely unless persons dig below the ground surface. Volatile organic compounds in the groundwater may move into the soil vapor (air between soil particles), which in turn may move into overlying buildings and affect the indoor air quality. This process, which is similar to the movement of radon gas from the subsurface into the indoor air of buildings, is referred to as soil vapor intrusion. Soil vapor intrusion sampling identified impacts in indoor air quality in the on-site building and actions have been taken to reduce exposure. Environmental sampling indicates that soil vapor intrusion is not a concern off-site.

**Description:**

Location: The site is located in the Southeast Quadrant of the City of Rochester in the Atlantic-University neighborhood adjacent to CSXT's Goodman Street Rail Yard. Site Features: The site consists all of or portions of eight parcels of land where documented waste disposal and remedial cleanup have occurred. The Registry site address, 200 Anderson Avenue, is the central building in a row of adjoining Davis-Howland buildings with a single open yard in back. The site also includes a small remediated disposal area on two adjoining properties on the south side of Anderson Ave. The total site area is two acres. Davis-Howland Oil Company (DHOC) site includes 192-200 Anderson Ave, parcel 106.84-1-6; 220 Anderson Ave, parcel 106.84-1-5; 190 Anderson Ave, parcel 106.84-1-7; 188 Anderson Ave, parcel 106.84-1-4.002; a portion of 360 N Goodman St, parcel 106.84-1-11; a portion of 406 Atlantic Ave, parcel 107.77-1-28.002; a portion of 183-185 Anderson Ave, parcel 121.28-2-4 and a portion of 15-17 Norwood St, parcel 121.28-2-5. The rear open yard behind the former DHOC buildings is paved with blacktop installed during remediation. Extensive remedial trenches, wells, and sparge and vacuum lines have been installed beneath this asphalt cover. A groundwater extraction water line extends beneath portions of 183-185 Anderson Ave. and 15-17 Norwood St. Current Zoning/Use(s): The site neighborhood includes residential, commercial, and industrial facilities. Zoning north of Anderson Avenue is commercial/industrial. Current uses of the buildings are storage and other commercial uses. Historical Use(s): The site buildings along Anderson Avenue were built between 1910 and 1940. A hundred years ago the DHOC bordered the Robeson Rochester Company and the Rochester Stamping Company. Robeson Rochester was a cutlery manufacturer. These neighboring companies performed metal fabrication and acid treating. The DHOC site remediation has removed contaminated soil from multiple on-site locations which may have come from these neighbors. Between 1942 and 1972 the site produced industrial chemicals, oils, greases, and other lubricants. DHOC operated the business from 1972 until 1994. An oil spill complaint in 1991 resulted in Davis-Howland removing all drums of liquid wastes and completing surficial soil clean-up in July 1992. In September of 1994, this site was referred to the State Superfund (SSF) program. A state Superfund Remedial Investigation (RI) was completed in early 1997. Two Records of Decision (RODs) were signed in 1997 and 1998. The RODs called for air sparging, soil vapor extraction and soil removal. Groundwater contamination at deep levels was encountered during pre-design sampling activities, consequently deep groundwater contamination is also addressed in the remedy. The Remedial Design was completed in September of 2000. Remedial construction began in 2001 and was completed in 2002. The site was reclassified to Class 4 on February 11, 2015. The remedial components include air sparge combined with soil-vapor extraction (sparge/SVE) supplemented by groundwater pump-and-treat technology. From various pumped wells, collected groundwater moves through an air stripper which separates volatile contaminants from the water. From 2002 until 2009, a catalytic oxidizer (CATOX) was used to burn off the contaminants liberated from the water. When concentrations declined, an engineered air discharge stack of suitable height was installed and the CATOX was removed. Presently, treated water is sampled, monitored and discharged through a dedicated water line to the sanitary sewer at Anderson Avenue under permit with discharge limits established by Monroe County. The treatment technology runs continuously. During the 2004 and 2005 heating seasons, the NYSDEC and NYSDOH completed a soil vapor intrusion (SVI) study within the Davis-Howland building, adjacent buildings and in the downgradient residential area. The active Soil Vapor Extraction (SVE) system running in the Davis-Howland building and in the connected adjacent buildings is mitigating indoor air intrusion of any contaminants. Follow-up indoor air sampling in the fall of 2010 in the off-site building on the western edge of the site did not find cVOCs in indoor air which require mitigation. Operable Units: The site was divided into two operable units. An operable unit represents a portion of a remedial program for a site that for technical or administrative reasons can be addressed separately to investigate, eliminate or mitigate a release, threat of release or exposure pathway resulting from the site contamination Operable Unit 1 (OU1) encompasses the shallow groundwater, surficial soil, and subsurface soil on the site. The ROD required air sparging to treat overburden groundwater, vapor extraction to collect released VOCs and enhance soil cleanup, off-gas treatment, site fencing to protect the treatment plant, and groundwater monitoring. Operable Unit 2 (OU2) encompasses the bedrock groundwater. NYSDEC selected No Further Action as the site remedy for OU2 but included a contingent remedy. In the event that the OU-1 remedy did not effectively clean up the deeper groundwater, the remedy for OU2 could include groundwater extraction wells and groundwater monitoring. As a result, subsequent to the OU@ ROD, the decision was made to install two groundwater extraction wells and a network of monitoring wells in the bedrock aquifer. A groundwater pump-and-treat system with groundwater monitoring has operated continuously at DHOC since 2002. Site Geology and Hydrogeology: The unconsolidated surface geology consists of fine to coarse sand with with some gravel and silt. No significant surface water is located in the immediate area of the site. The bedrock is the mid-upper Silurian, late Niagaran stage, Guelph dolostone of the Lockport group.

**Assessment:**

Nature and Extent of Contamination: chemicals of concern (COCs) include volatile organics (VOCs), semi-volatiles (sVOCs,) pesticides/polychlorinated biphenyls (PCBs), and metals. Shallow soil has shown the greatest impact from the chemicals of concern Shallow and deep groundwater has been impacted mostly by chlorinated VOCs (cVOCs). The highest level of soil contamination was found in the area behind the Davis-Howland building. Shallow soils were contaminated with sVOCs and metals, and subsurface soils with VOCs and, to a lesser extent, sVOCs and metals. Groundwater contamination was highest in shallow groundwater with the area directly behind 200 Anderson Avenue showing the highest concentrations. Site-Related Groundwater: Shallow overburden groundwater contamination consisted mainly of chlorinated compounds, petroleum BTEX compounds and lead. The highest contaminant levels seen were trichloroethene (98 ppm), 1,2-dichloroethene (98 ppm), and 1,1,1-trichloroethane (34 ppm). Shallow groundwater



<b>Map Key</b>	<b>Number of Records</b>	<b>Direction</b>	<b>Distance (mi/ft)</b>	<b>Elev/Diff (ft)</b>	<b>Site</b>	<b>DB</b>
----------------	--------------------------	------------------	-------------------------	-----------------------	-------------	-----------

flow direction is locally variable but often has a southern component of flow. Data from the Phase I and Phase II investigations indicated that contamination levels in shallow groundwater reached non-detect levels just south of Anderson Avenue in front of the Davis-Howland building. Highest contamination levels in shallow groundwater were found in the area immediately behind the Davis-Howland buildings. Bedrock groundwater contamination shows lower concentrations of chemicals than the shallow groundwater. Highest contaminant levels were for trichloroethene (0.74 ppm), 1,2-dichloroethene (8.6 ppm), and vinyl chloride (0.84 ppm). Bedrock groundwater flow is predominantly to the south. Bedrock groundwater contamination was found to be greatest south of Anderson Avenue at MW-1R and northwest of the Davis-Howland building at MW-5R. Post-Remediation: Soil: A surface soil excavation and removal was performed in 1992 which removed drums and the top foot of soil behind the 190-220 Anderson Ave buildings. The OU-1 remedial action removed 2 small areas of surface soil that were contaminated with metals. That was followed during the remedial action by the removal of three small areas of surface soil that were contaminated by metals. Dry soil contaminated from surface leaks and spills has all been removed. Subsurface soil was remediated via soil vapor extraction. A post-remedial sampling effort completed in 2015 confirmed that COCs for soils have been cleaned up to restricted-residential cleanup standards although the current zoning only allows commercial/industrial use. Groundwater: The groundwater beneath this site, both shallow and deep, continues to remain contaminated with cVOCs but at appreciably lower levels than before remediation. Overall, cVOC concentrations in the overburden wells have decreased significantly since 1997 and cVOC concentrations in the bedrock wells have decreased by about 40% since 1997. Water in the saturated upper soil zone continues to be cleaned by the sparge/SVE system. Soil Vapor Intrusion concerns in the DHOC buildings are currently being mitigated by the operation of the remedial SVE system.

**Controls Information**

<b>Control Code:</b>	25	<b>Record Added Date:</b>	2004-07-14 10:13:00
<b>Control Name:</b>	Landuse Restriction	<b>Record Updated Date:</b>	2015-11-12 11:19:28.527000000
<b>Control Type:</b>	INST	<b>In Place Date:</b>	2013-08-15 00:00:00
<b>Updated By:</b>	TLRIDNER		
<b>Control Code:</b>	14	<b>Record Added Date:</b>	2004-07-14 10:13:00
<b>Control Name:</b>	Soil Management Plan	<b>Record Updated Date:</b>	2015-11-12 11:19:28.527000000
<b>Control Type:</b>	INST	<b>In Place Date:</b>	2013-08-15 00:00:00
<b>Updated By:</b>	TLRIDNER		
<b>Control Code:</b>	31	<b>Record Added Date:</b>	2004-07-14 10:13:00
<b>Control Name:</b>	Monitoring Plan	<b>Record Updated Date:</b>	2015-11-12 11:19:28.527000000
<b>Control Type:</b>	INST	<b>In Place Date:</b>	2013-08-15 00:00:00
<b>Updated By:</b>	TLRIDNER		
<b>Control Code:</b>	32	<b>Record Added Date:</b>	2004-07-14 10:13:00
<b>Control Name:</b>	Site Management Plan	<b>Record Updated Date:</b>	2015-11-12 11:19:28.527000000
<b>Control Type:</b>	INST	<b>In Place Date:</b>	2013-08-15 00:00:00
<b>Updated By:</b>	TLRIDNER		
<b>Control Code:</b>	34	<b>Record Added Date:</b>	2004-07-14 10:13:00
<b>Control Name:</b>	IC/EC Plan	<b>Record Updated Date:</b>	2015-11-12 11:19:28.527000000
<b>Control Type:</b>	INST	<b>In Place Date:</b>	2013-08-15 00:00:00
<b>Updated By:</b>	TLRIDNER		
<b>Control Code:</b>	33	<b>Record Added Date:</b>	2004-07-14 10:13:00
<b>Control Name:</b>	O&M Plan	<b>Record Updated Date:</b>	2015-11-12 11:19:28.527000000
<b>Control Type:</b>	INST	<b>In Place Date:</b>	2013-08-15 00:00:00
<b>Updated By:</b>	TLRIDNER		
<b>Control Code:</b>	N	<b>Record Added Date:</b>	2004-07-14 10:13:00
<b>Control Name:</b>	Environmental Notice	<b>Record Updated Date:</b>	2015-11-12 11:19:28.527000000
<b>Control Type:</b>	INST	<b>In Place Date:</b>	2013-08-15 00:00:00
<b>Updated By:</b>	TLRIDNER		
<b>Control Code:</b>	08	<b>Record Added Date:</b>	2004-07-14 10:13:00
<b>Control Name:</b>	Ground Water Use Restriction	<b>Record Updated Date:</b>	2015-11-12 11:19:28.527000000
<b>Control Type:</b>	INST	<b>In Place Date:</b>	2013-08-15 00:00:00
<b>Updated By:</b>	TLRIDNER		

**Materials Information**

<b>Waste Name:</b>	TRICHLOROETHYLENE {(TCE) (F001 WASTE)}	<b>Waste Quantity:</b>	UNKNOWN
<b>Waste Code:</b>			
<b>Waste Name:</b>	1,1,1-TRICHLOROETHANE (F002 WASTE)	<b>Waste Quantity:</b>	UNKNOWN
<b>Waste Code:</b>			

Map Key	Number of Records	Direction	Distance (mi/ft)	Elev/Diff (ft)	Site	DB
---------	-------------------	-----------	------------------	----------------	------	----

<b>Waste Name:</b>	METHYLENE CHLORIDE (F002 WASTE)	<b>Waste Quantity:</b>	UNKNOWN
<b>Waste Code:</b>			

<b>Waste Name:</b>	ACETONE	<b>Waste Quantity:</b>	UNKNOWN
<b>Waste Code:</b>			

<b>Waste Name:</b>	2-BUTANONE (A.K.A. METHYL ETHYL KETONE: MEK)	<b>Waste Quantity:</b>	UNKNOWN
<b>Waste Code:</b>			

<b>Waste Name:</b>	TOLUENE (F005)	<b>Waste Quantity:</b>	UNKNOWN
<b>Waste Code:</b>			

**Owner Information**

<b>Owner Op:</b>	01	<b>Owner Street 2:</b>	
<b>Seq No:</b>	0000004	<b>Owner City:</b>	Rochester
<b>Sub Type:</b>	08	<b>Owner State:</b>	NY
<b>Owner Name:</b>	Allan Stern	<b>Owner Zip:</b>	14607
<b>Owner Company:</b>	186 Atlantic Avenue LLC	<b>Country:</b>	United States of America
<b>Owner Street:</b>	274 N Goodman St		

<b>Owner Op:</b>	03	<b>Owner Street 2:</b>	
<b>Seq No:</b>	0000001	<b>Owner City:</b>	BRADENTON
<b>Sub Type:</b>	E	<b>Owner State:</b>	FL
<b>Owner Name:</b>	LAWRENCE R KLEPPER	<b>Owner Zip:</b>	34210
<b>Owner Company:</b>	Davis-Howland Oil Corporation	<b>Country:</b>	United States of America
<b>Owner Street:</b>	5855 LOS VERDES CT		

<b>Owner Op:</b>	01	<b>Owner Street 2:</b>	
<b>Seq No:</b>	0000002	<b>Owner City:</b>	Fairport
<b>Sub Type:</b>	E	<b>Owner State:</b>	NY
<b>Owner Name:</b>	Lawrence R. Klepper c/o Aime Bush	<b>Owner Zip:</b>	14450
<b>Owner Company:</b>	Former Samille Inc	<b>Country:</b>	United States of America
<b>Owner Street:</b>	19 Birch Lane		

<b>Owner Op:</b>	01	<b>Owner Street 2:</b>	
<b>Seq No:</b>	0000003	<b>Owner City:</b>	Rochester
<b>Sub Type:</b>	05	<b>Owner State:</b>	NY
<b>Owner Name:</b>	Tom Gangemi	<b>Owner Zip:</b>	14620
<b>Owner Company:</b>	Anderson Acquisitions, llc	<b>Country:</b>	United States of America
<b>Owner Street:</b>	501 South Clinton St		

<b>Owner Op:</b>	01	<b>Owner Street 2:</b>	
<b>Seq No:</b>	0000005	<b>Owner City:</b>	Jacksonville
<b>Sub Type:</b>	08	<b>Owner State:</b>	FL
<b>Owner Name:</b>	Ellen M. Fitzsimmons	<b>Owner Zip:</b>	32202
<b>Owner Company:</b>	New York Central Lines, LLC, CSX Transportation	<b>Country:</b>	United States of America
<b>Owner Street:</b>	500 Water St (C-910)		

**HW Extra Information**

<b>Dump:</b>	False	<b>Disposal Start:</b>	unknown
<b>Structure:</b>	True	<b>Disposal Terminate:</b>	unknown
<b>Lagoon:</b>	False	<b>Latitude:</b>	43:09:28:0
<b>Landfill:</b>	False	<b>Longitude:</b>	77:34:51:0
<b>Pond:</b>	False	<b>Record Added:</b>	1999-11-18 12:00:00
<b>Dell:</b>	False	<b>Record Updated:</b>	2017-01-20 11:04:00
<b>Updated By:</b>	SLEDWARD		

**Projects Information**

<b>Project Code:</b>	01	<b>Operable Unit:</b>	2606
<b>Project Desc:</b>	Site Characterization	<b>Operable Unit:</b>	01

Map Key	Number of Records	Direction	Distance (mi/ft)	Elev/Diff (ft)	Site	DB
<b>Project Refer Name:</b>					<b>Operable Unit Desc:</b>	REM PRG-SOIL&SH GW
<b>End Date:</b>	1993-03-01 00:00:00				<b>Code Name:</b>	Site Characterization
<b>End Status:</b>	ACT					
<b>Project Code:</b>		05			<b>Operable Unit:</b>	2606
<b>Project Desc:</b>	Remedial Action				<b>Operable Unit:</b>	01
<b>Project Refer Name:</b>					<b>Operable Unit Desc:</b>	REM PRG-SOIL&SH GW
<b>End Date:</b>	2002-06-24 00:00:00				<b>Code Name:</b>	Remedial Action
<b>End Status:</b>	ACT					
<b>Project Code:</b>		02			<b>Operable Unit:</b>	2606
<b>Project Desc:</b>	Remedial Investigation				<b>Operable Unit:</b>	01
<b>Project Refer Name:</b>					<b>Operable Unit Desc:</b>	REM PRG-SOIL&SH GW
<b>End Date:</b>	1997-03-01 00:00:00				<b>Code Name:</b>	Remedial Investigation
<b>End Status:</b>	ACT					
<b>Project Code:</b>		04			<b>Operable Unit:</b>	2606
<b>Project Desc:</b>	Remedial Design				<b>Operable Unit:</b>	01
<b>Project Refer Name:</b>					<b>Operable Unit Desc:</b>	REM PRG-SOIL&SH GW
<b>End Date:</b>	2000-09-22 00:00:00				<b>Code Name:</b>	Remedial Design
<b>End Status:</b>	ACT					
<b>Project Code:</b>		02			<b>Operable Unit:</b>	2607
<b>Project Desc:</b>	Remedial Investigation				<b>Operable Unit:</b>	02
<b>Project Refer Name:</b>					<b>Operable Unit Desc:</b>	REM PRG-BEDROCK GW
<b>End Date:</b>	1998-03-01 00:00:00				<b>Code Name:</b>	Remedial Investigation
<b>End Status:</b>	ANF					

44

3 of 6

SSW

0.29 /  
1,550.58495.06 /  
6DAVIS-HOWLAND COMPANY  
200 ANDERSON AVENUE  
ROCHESTER NY

LST

<b>Spill No:</b>	8180827	<b>Spill Date:</b>	1981-08-27 13:30:00
<b>Site ID:</b>	214748	<b>Rcvd Date:</b>	1981-08-27 13:45:00
<b>DER Facility ID:</b>	177912	<b>CAC Date:</b>	1981-08-27 00:00:00
<b>CID:</b>		<b>Insp Date:</b>	
<b>Program Type:</b>	ER	<b>Close Date:</b>	1981-08-27 00:00:00
<b>SWIS Code:</b>	2814	<b>Create Date:</b>	1993-02-08 00:00:00
<b>Contribute Factor:</b>	Tank Overfill	<b>Update Date:</b>	2001-01-09 00:00:00
<b>Water Body:</b>		<b>DEC Region:</b>	8
<b>Source:</b>	Commercial/Industrial	<b>Lead DEC:</b>	BWFINSTE
<b>Class:</b>	B3	<b>Reported by:</b>	Responsible Party
<b>Meets Std:</b>	True	<b>Referred to:</b>	
<b>Penalty:</b>	False	<b>County:</b>	Monroe
<b>REM Phase:</b>	0	<b>Latitude:</b>	43.157488670
<b>After Hours:</b>	False	<b>Longitude:</b>	-77.580660040
<b>UST Trust:</b>	False		
<b>Caller Remark:</b>			

DEC Remark:

Spiller Information

<b>Spiller Name:</b>		<b>Spiller Zip:</b>	
<b>Spiller Company:</b>	DAVIS-HOWLAND COMPANY	<b>Spiller Country:</b>	001
<b>Spiller Address:</b>	200 ANDERSON AVENUE	<b>Contact Name:</b>	
<b>Spiller City:</b>	ROCHESTER	<b>Contact Phone:</b>	
<b>Spiller State:</b>	ZZ	<b>Contact Ext:</b>	

Material Information

<b>OP Unit ID:</b>	893544	<b>Med Air:</b>	Yes
<b>OU:</b>	01	<b>Med in Air:</b>	No
<b>Material ID:</b>	484167	<b>Med GW:</b>	No
<b>Material Code:</b>	0022	<b>Med SW:</b>	No

Map Key	Number of Records	Direction	Distance (mi/ft)	Elev/Diff (ft)	Site	DB
<b>Material Name:</b>	waste oil/used oil				<b>Med DW:</b> No	
<b>CAS No:</b>					<b>Med Sewer:</b> No	
<b>Material Family:</b>	Petroleum				<b>Med Surf:</b> No	
<b>Quantity:</b>	100.00				<b>Med Subway:</b> No	
<b>Units:</b>	G				<b>Med Utility:</b> No	
<b>Recovered:</b>	.00				<b>Oxygenate:</b>	
<b>Med Soil:</b>	No					

<a href="#">44</a>	4 of 6	SSW	0.29 / 1,550.58	495.06 / 6	DAVIS-HOWLAND COMPANY 200 ANDERSON AVE. ROCHESTER NY	LST
--------------------	--------	-----	--------------------	---------------	--	-----

<b>Spill No:</b>	7480412	<b>Spill Date:</b>	1974-04-12 12:00:00
<b>Site ID:</b>	226882	<b>Rcvd Date:</b>	1911-11-11 11:11:00
<b>DER Facility ID:</b>	187264	<b>CAC Date:</b>	1974-04-12 00:00:00
<b>CID:</b>		<b>Insp Date:</b>	
<b>Program Type:</b>	ER	<b>Close Date:</b>	1974-04-12 00:00:00
<b>SWIS Code:</b>	2814	<b>Create Date:</b>	1990-05-31 00:00:00
<b>Contribute Factor:</b>	Tank Overfill	<b>Update Date:</b>	2001-01-09 00:00:00
<b>Water Body:</b>		<b>DEC Region:</b>	8
<b>Source:</b>	Vessel	<b>Lead DEC:</b>	BWFINSTE
<b>Class:</b>	B3	<b>Reported by:</b>	Health Department
<b>Meets Std:</b>	True	<b>Referred to:</b>	
<b>Penalty:</b>	False	<b>County:</b>	Monroe
<b>REM Phase:</b>	0	<b>Latitude:</b>	43.157488670
<b>After Hours:</b>	True	<b>Longitude:</b>	-77.580660040
<b>UST Trust:</b>	False		
<b>Caller Remark:</b>			

DEC Remark:

#### Spiller Information

<b>Spiller Name:</b>		<b>Spiller Zip:</b>	
<b>Spiller Company:</b>	DAVIS-HOWLAND COMPANY	<b>Spiller Country:</b>	001
<b>Spiller Address:</b>	200 ANDERSON AVE.	<b>Contact Name:</b>	
<b>Spiller City:</b>	ROCHESTER	<b>Contact Phone:</b>	
<b>Spiller State:</b>	ZZ	<b>Contact Ext:</b>	

#### Material Information

<b>OP Unit ID:</b>	891468	<b>Med Air:</b>	No
<b>OU:</b>	01	<b>Med in Air:</b>	No
<b>Material ID:</b>	482824	<b>Med GW:</b>	No
<b>Material Code:</b>	0022	<b>Med SW:</b>	No
<b>Material Name:</b>	waste oil/used oil	<b>Med DW:</b>	No
<b>CAS No:</b>		<b>Med Sewer:</b>	No
<b>Material Family:</b>	Petroleum	<b>Med Surf:</b>	No
<b>Quantity:</b>	250.00	<b>Med Subway:</b>	No
<b>Units:</b>	G	<b>Med Utility:</b>	No
<b>Recovered:</b>	.00	<b>Oxygenate:</b>	
<b>Med Soil:</b>	Yes		

<a href="#">44</a>	5 of 6	SSW	0.29 / 1,550.58	495.06 / 6	Davis-Howland Oil Corporation 200 Anderson Avenue Rochester NY 14607	SHWS
--------------------	--------	-----	--------------------	---------------	--	------

<b>Site Code:</b>	58210	<b>Site Code (GIS):</b>	828088
<b>HW Code:</b>	828088	<b>Site Class (GIS):</b>	04
<b>Site Class:</b>	04	<b>Address1 (GIS):</b>	200 Anderson Avenue
<b>Site Address:</b>	200 Anderson Avenue	<b>Address2 (GIS):</b>	
<b>City:</b>	Rochester	<b>Locality (GIS):</b>	Rochester
<b>ZIP:</b>	14607	<b>ZIP Code (GIS):</b>	14607
<b>County:</b>	Monroe	<b>County (GIS):</b>	Monroe

<b>Map Key</b>	<b>Number of Records</b>	<b>Direction</b>	<b>Distance (mi/ft)</b>	<b>Elev/Diff (ft)</b>	<b>Site</b>	<b>DB</b>
<b>SWIS:</b>	2814				<b>Town (GIS):</b>	Rochester (c)
<b>Region:</b>	8				<b>Region (GIS):</b>	8
<b>Town:</b>	Rochester (c)				<b>X Coord (GIS):</b>	290199.99988
<b>Acres:</b>	2.000				<b>Y Coord (GIS):</b>	4781567.00004
<b>Record Added:</b>	1999-11-18 12:00:00				<b>Method:</b>	4.3
<b>Record Update:</b>	2017-06-19 09:05:00				<b>Accuracy:</b>	variable
<b>Updated by:</b>	SLEDWARD				<b>Accuracy Unit:</b>	
<b>Latitude:</b>	43.157761870				<b>Latitude (GIS):</b>	4781567.00004
<b>Longitude:</b>	-77.580523950				<b>Longitude (GIS):</b>	290199.99988
<b>Site Name:</b>	Davis-Howland Oil Corporation					
<b>Site Name (GIS):</b>	Davis-Howland Oil Corporation					
<b>Site Class Desc (GIS):</b>	This classification is assigned to a site that has been properly closed but that requires continued site management consisting of operation, maintenance and/or monitoring. Class 4 is appropriate for a site where remedial construction actions have been completed for all operable units, but the site has not necessarily been brought into compliance with standards, criteria, or guidance (e.g., a groundwater extraction and treatment system has been installed and is operating properly but groundwater standards have not been achieved yet). The Record of Decision should define the remedial action objectives that need to be achieved during site management. If a Certificate of Completion (CoC) is to be issued for a site, the CoC is issued concurrently with the reclassification.					
<b>Site Class Desc:</b>	This classification is assigned to a site that has been properly closed but that requires continued site management consisting of operation, maintenance and/or monitoring. Class 4 is appropriate for a site where remedial construction actions have been completed for all operable units, but the site has not necessarily been brought into compliance with standards, criteria, or guidance (e.g., a groundwater extraction and treatment system has been installed and is operating properly but groundwater standards have not been achieved yet). The Record of Decision should define the remedial action objectives that need to be achieved during site management. If a Certificate of Completion (CoC) is to be issued for a site, the CoC is issued concurrently with the reclassification.					
<b>Program:</b>	HW					
<b>Program Desc:</b>	State Superfund Program					
<b>Assess DOH:</b>	People are not coming into contact with the contaminated groundwater because the area is served by a public water supply that is not affected by this contamination. Contact with on-site contaminated soil is unlikely unless persons dig below the ground surface. Volatile organic compounds in the groundwater may move into the soil vapor (air between soil particles), which in turn may move into overlying buildings and affect the indoor air quality. This process, which is similar to the movement of radon gas from the subsurface into the indoor air of buildings, is referred to as soil vapor intrusion. Soil vapor intrusion sampling identified impacts in indoor air quality in the on-site building and actions have been taken to reduce exposure. Environmental sampling indicates that soil vapor intrusion is not a concern off-site.					
<b>Source of Data:</b>						
<b>Assessment:</b>	<p>Nature and Extent of Contamination: chemicals of concern (COCs) include volatile organics (VOCs), semi-volatiles (sVOCs,) pesticides/polychlorinated biphenyls (PCBs), and metals. Shallow soil has shown the greatest impact from the chemicals of concern. Shallow and deep groundwater has been impacted mostly by chlorinated VOCs (cVOCs). The highest level of soil contamination was found in the area behind the Davis-Howland building. Shallow soils were contaminated with sVOCs and metals, and subsurface soils with VOCs and, to a lesser extent, sVOCs and metals. Groundwater contamination was highest in shallow groundwater with the area directly behind 200 Anderson Avenue showing the highest concentrations. Site-Related Groundwater: Shallow overburden groundwater contamination consisted mainly of chlorinated compounds, petroleum BTEX compounds and lead. The highest contaminant levels seen were trichloroethene (98 ppm), 1,2-dichloroethene (98 ppm), and 1,1,1-trichloroethane (34 ppm). Shallow groundwater flow direction is locally variable but often has a southern component of flow. Data from the Phase I and Phase II investigations indicated that contamination levels in shallow groundwater reached non-detect levels just south of Anderson Avenue in front of the Davis-Howland building. Highest contamination levels in shallow groundwater were found in the area immediately behind the Davis-Howland buildings. Bedrock groundwater contamination shows lower concentrations of chemicals than the shallow groundwater. Highest contaminant levels were for trichloroethene (0.74 ppm), 1,2-dichloroethene (8.6 ppm), and vinyl chloride (0.84 ppm). Bedrock groundwater flow is predominantly to the south. Bedrock groundwater contamination was found to be greatest south of Anderson Avenue at MW-1R and northwest of the Davis-Howland building at MW-5R. Post-Remediation: Soil: A surface soil excavation and removal was performed in 1992 which removed drums and the top foot of soil behind the 190-220 Anderson Ave buildings. The OU-1 remedial action removed 2 small areas of surface soil that were contaminated with metals. That was followed during the remedial action by the removal of three small areas of surface soil that were contaminated by metals. Dry soil contaminated from surface leaks and spills has all been removed. Subsurface soil was remediated via soil vapor extraction. A post-remedial sampling effort completed in 2015 confirmed that COCs for soils have been cleaned up to restricted-residential cleanup standards although the current zoning only allows commercial/industrial use. Groundwater: The groundwater beneath this site, both shallow and deep, continues to remain contaminated with cVOCs but at appreciably lower levels than before remediation. Overall, cVOC concentrations in the overburden wells have decreased significantly since 1997 and cVOC concentrations in the bedrock wells have decreased by about 40% since 1997. Water in the saturated upper soil zone continues to be cleaned by the sparge/SVE system. Soil Vapor Intrusion concerns in the DHOC buildings are currently being mitigated by the operation of the remedial SVE system.</p>					
<b>Description:</b>	<p>Location: The site is located in the Southeast Quadrant of the City of Rochester in the Atlantic-University neighborhood adjacent to CSXT's Goodman Street Rail Yard. Site Features: The site consists all of or portions of eight parcels of land where documented waste disposal and remedial cleanup have occurred. The Registry site address, 200 Anderson Avenue, is the central building in a row of adjoining Davis-Howland buildings with a single open yard in back. The site also includes a small remediated disposal area on two adjoining properties on the south side of Anderson Ave. The total site area is two acres. Davis-Howland Oil Company (DHOC) site includes 192-200 Anderson Ave, parcel 106.84-1-6; 220 Anderson Ave, parcel 106.84-1-5; 190 Anderson Ave, parcel 106.84-1-7; 188 Anderson Ave, parcel 106.84-1-4.002; a portion of 360 N Goodman St, parcel 106.84-1-11; a portion of 406 Atlantic Ave, parcel 107.77-1-28.002; a portion of 183-185 Anderson Ave, parcel 121.28-2-4 and a portion of 15-17 Norwood St, parcel 121.28-2-5. The rear open yard behind the former DHOC buildings is paved with blacktop installed during remediation. Extensive remedial trenches, wells, and sparge</p>					

<b>Map Key</b>	<b>Number of Records</b>	<b>Direction</b>	<b>Distance (mi/ft)</b>	<b>Elev/Diff (ft)</b>	<b>Site</b>	<b>DB</b>
----------------	--------------------------	------------------	-------------------------	-----------------------	-------------	-----------

and vacuum lines have been installed beneath this asphalt cover. A groundwater extraction water line extends beneath portions of 183-185 Anderson Ave. and 15-17 Norwood St. Current Zoning/Use(s): The site neighborhood includes residential, commercial, and industrial facilities. Zoning north of Anderson Avenue is commercial/industrial. Current uses of the buildings are storage and other commercial uses. Historical Use(s): The site buildings along Anderson Avenue were built between 1910 and 1940. A hundred years ago the DHOC bordered the Robeson Rochester Company and the Rochester Stamping Company. Robeson Rochester was a cutlery manufacturer. These neighboring companies performed metal fabrication and acid treating. The DHOC site remediation has removed contaminated soil from multiple on-site locations which may have come from these neighbors. Between 1942 and 1972 the site produced industrial chemicals, oils, greases, and other lubricants. DHOC operated the business from 1972 until 1994. An oil spill complaint in 1991 resulted in Davis-Howland removing all drums of liquid wastes and completing surficial soil clean-up in July 1992. In September of 1994, this site was referred to the State Superfund (SSF) program. A state Superfund Remedial Investigation (RI) was completed in early 1997. Two Records of Decision (RODs) were signed in 1997 and 1998. The RODs called for air sparging, soil vapor extraction and soil removal. Groundwater contamination at deep levels was encountered during pre-design sampling activities, consequently deep groundwater contamination is also addressed in the remedy. The Remedial Design was completed in September of 2000. Remedial construction began in 2001 and was completed in 2002. The site was reclassified to Class 4 on February 11, 2015. The remedial components include air sparge combined with soil-vapor extraction (sparge/SVE) supplemented by groundwater pump-and-treat technology. From various pumped wells, collected groundwater moves through an air stripper which separates volatile contaminants from the water. From 2002 until 2009, a catalytic oxidizer (CATOX) was used to burn off the contaminants liberated from the water. When concentrations declined, an engineered air discharge stack of suitable height was installed and the CATOX was removed. Presently, treated water is sampled, monitored and discharged through a dedicated water line to the sanitary sewer at Anderson Avenue under permit with discharge limits established by Monroe County. The treatment technology runs continuously. During the 2004 and 2005 heating seasons, the NYSDEC and NYSDOH completed a soil vapor intrusion (SVI) study within the Davis-Howland building, adjacent buildings and in the downgradient residential area. The active Soil Vapor Extraction (SVE) system running in the Davis-Howland building and in the connected adjacent buildings is mitigating indoor air intrusion of any contaminants. Follow-up indoor air sampling in the fall of 2010 in the off-site building on the western edge of the site did not find cVOCs in indoor air which require mitigation. Operable Units: The site was divided into two operable units. An operable unit represents a portion of a remedial program for a site that for technical or administrative reasons can be addressed separately to investigate, eliminate or mitigate a release, threat of release or exposure pathway resulting from the site contamination Operable Unit 1 (OU1) encompasses the shallow groundwater, surficial soil, and subsurface soil on the site. The ROD required air sparging to treat overburden groundwater, vapor extraction to collect released VOCs and enhance soil cleanup, off-gas treatment, site fencing to protect the treatment plant, and groundwater monitoring. Operable Unit 2 (OU2) encompasses the bedrock groundwater. NYSDEC selected No Further Action as the site remedy for OU2 but included a contingent remedy. In the event that the OU-1 remedy did not effectively clean up the deeper groundwater, the remedy for OU2 could include groundwater extraction wells and groundwater monitoring. As a result, subsequent to the OU@ ROD, the decision was made to install two groundwater extraction wells and a network of monitoring wells in the bedrock aquifer. A groundwater pump-and-treat system with groundwater monitoring has operated continuously at DHOC since 2002. Site Geology and Hydrogeology: The unconsolidated surface geology consists of fine to coarse sand with with some gravel and silt. No significant surface water is located in the immediate area of the site. The bedrock is the mid-upper Silurian, late Niagaran stage, Guelph dolostone of the Lockport group.

**Materials Information**

<b>Waste Name:</b>	ACETONE	<b>Waste Quantity:</b>	UNKNOWN
<b>Waste Code:</b>			
<b>Waste Name:</b>	1,1,1-TRICHLOROETHANE (F002 WASTE)	<b>Waste Quantity:</b>	UNKNOWN
<b>Waste Code:</b>			
<b>Waste Name:</b>	2-BUTANONE (A.K.A. METHYL ETHYL KETONE: MEK)	<b>Waste Quantity:</b>	UNKNOWN
<b>Waste Code:</b>			
<b>Waste Name:</b>	METHYLENE CHLORIDE (F002 WASTE)	<b>Waste Quantity:</b>	UNKNOWN
<b>Waste Code:</b>			
<b>Waste Name:</b>	TOLUENE (F005)	<b>Waste Quantity:</b>	UNKNOWN
<b>Waste Code:</b>			
<b>Waste Name:</b>	TRICHLOROETHYLENE {(TCE) (F001 WASTE)}	<b>Waste Quantity:</b>	UNKNOWN
<b>Waste Code:</b>			

**Owner Information**

<b>Seq No:</b>	0000001	<b>Owner Street:</b>	5855 LOS VERDES CT
<b>Sub Type:</b>	E	<b>Owner Street 2:</b>	
<b>Own Op:</b>	03	<b>Owner City:</b>	BRADENTON
<b>Owner Name:</b>	LAWRENCE R KLEPPER	<b>Owner State:</b>	FL
<b>Country:</b>	United States of America	<b>Owner Zip:</b>	34210
<b>Owner Co.:</b>	Davis-Howland Oil Corporation		
<b>Seq No:</b>	0000005	<b>Owner Street:</b>	500 Water St (C-910)
<b>Sub Type:</b>	08	<b>Owner Street 2:</b>	

Map Key	Number of Records	Direction	Distance (mi/ft)	Elev/Diff (ft)	Site	DB
---------	-------------------	-----------	------------------	----------------	------	----

<b>Own Op:</b>	01				<b>Owner City:</b>	Jacksonville
<b>Owner Name:</b>	Ellen M. Fitzsimmons				<b>Owner State:</b>	FL
<b>Country:</b>	United States of America				<b>Owner Zip:</b>	32202
<b>Owner Co.:</b>	New York Central Lines, LLC, CSX Transportation					

<b>Seq No:</b>	0000004				<b>Owner Street:</b>	274 N Goodman St
<b>Sub Type:</b>	08				<b>Owner Street 2:</b>	
<b>Own Op:</b>	01				<b>Owner City:</b>	Rochester
<b>Owner Name:</b>	Allan Stern				<b>Owner State:</b>	NY
<b>Country:</b>	United States of America				<b>Owner Zip:</b>	14607
<b>Owner Co.:</b>	186 Atlantic Avenue LLC					

<b>Seq No:</b>	0000002				<b>Owner Street:</b>	19 Birch Lane
<b>Sub Type:</b>	E				<b>Owner Street 2:</b>	
<b>Own Op:</b>	01				<b>Owner City:</b>	Fairport
<b>Owner Name:</b>	Lawrence R. Klepper c/o Aime Bush				<b>Owner State:</b>	NY
<b>Country:</b>	United States of America				<b>Owner Zip:</b>	14450
<b>Owner Co.:</b>	Former Samille Inc					

<b>Seq No:</b>	0000003				<b>Owner Street:</b>	501 South Clinton St
<b>Sub Type:</b>	05				<b>Owner Street 2:</b>	
<b>Own Op:</b>	01				<b>Owner City:</b>	Rochester
<b>Owner Name:</b>	Tom Gangemi				<b>Owner State:</b>	NY
<b>Country:</b>	United States of America				<b>Owner Zip:</b>	14620
<b>Owner Co.:</b>	Anderson Acquisitions, llc					

**HW Extra Information**

<b>Dump:</b>	False	<b>Dell:</b>	False
<b>Structure:</b>	True	<b>Updated By:</b>	SLEDWARD
<b>Lagoon:</b>	False	<b>Record Added:</b>	1999-11-18 12:00:00
<b>Landfill:</b>	False	<b>Record Updated:</b>	2017-01-20 11:04:00
<b>Pond:</b>	False	<b>Latitude:</b>	43:09:28.0
<b>Disposal Start:</b>	unknown	<b>Longitude:</b>	77:34:51.0
<b>Disposal Terminate:</b>	unknown		

**Projects Information**

<b>Project Code:</b>	02	<b>Code Name:</b>	Remedial Investigation
<b>Project Desc:</b>	Remedial Investigation	<b>Operable Unit ID:</b>	2606
<b>Project Refer Name:</b>		<b>Operable Unit:</b>	01
<b>End Date:</b>	1997-03-01 00:00:00	<b>Operable Unit Desc:</b>	REM PRG-SOIL&SH GW
<b>End Status:</b>	ACT		

<b>Project Code:</b>	05	<b>Code Name:</b>	Remedial Action
<b>Project Desc:</b>	Remedial Action	<b>Operable Unit ID:</b>	2606
<b>Project Refer Name:</b>		<b>Operable Unit:</b>	01
<b>End Date:</b>	2002-06-24 00:00:00	<b>Operable Unit Desc:</b>	REM PRG-SOIL&SH GW
<b>End Status:</b>	ACT		

<b>Project Code:</b>	04	<b>Code Name:</b>	Remedial Design
<b>Project Desc:</b>	Remedial Design	<b>Operable Unit ID:</b>	2606
<b>Project Refer Name:</b>		<b>Operable Unit:</b>	01
<b>End Date:</b>	2000-09-22 00:00:00	<b>Operable Unit Desc:</b>	REM PRG-SOIL&SH GW
<b>End Status:</b>	ACT		

<b>Project Code:</b>	01	<b>Code Name:</b>	Site Characterization
<b>Project Desc:</b>	Site Characterization	<b>Operable Unit ID:</b>	2606
<b>Project Refer Name:</b>		<b>Operable Unit:</b>	01
<b>End Date:</b>	1993-03-01 00:00:00	<b>Operable Unit Desc:</b>	REM PRG-SOIL&SH GW
<b>End Status:</b>	ACT		

<b>Project Code:</b>	02	<b>Code Name:</b>	Remedial Investigation
<b>Project Desc:</b>	Remedial Investigation	<b>Operable Unit ID:</b>	2607
<b>Project Refer Name:</b>		<b>Operable Unit:</b>	02
<b>End Date:</b>	1998-03-01 00:00:00	<b>Operable Unit Desc:</b>	REM PRG-BEDROCK GW
<b>End Status:</b>	ANF		

Map Key	Number of Records	Direction	Distance (mi/ft)	Elev/Diff (ft)	Site	DB
<a href="#">44</a>	6 of 6	SSW	0.29 / 1,550.58	495.06 / 6	Davis-Howland Oil Corporation 200 Anderson Avenue Rochester NY 14607	VAPOR
<b>Program No:</b>	828088			<b>Vapor Ins Eval Stat:</b>	Complete	
<b>X:</b>	-77.580524			<b>X Coordinate:</b>	290200	
<b>Y:</b>	43.157762			<b>Y Coordinate:</b>	4781567	
<a href="#">45</a>	1 of 1	WSW	0.30 / 1,581.37	499.04 / 10	STERN ROOFING 305 NORTH GOODMAN ROCHESTER NY	LST
<b>Spill No:</b>	8900308			<b>Spill Date:</b>	1989-04-11 10:00:00	
<b>Site ID:</b>	210153			<b>Rcvd Date:</b>	1989-04-11 12:17:00	
<b>DER Facility ID:</b>	174212			<b>CAC Date:</b>	1990-05-14 00:00:00	
<b>CID:</b>				<b>Insp Date:</b>		
<b>Program Type:</b>	ER			<b>Close Date:</b>	1990-05-14 00:00:00	
<b>SWIS Code:</b>	2814			<b>Create Date:</b>	1989-04-21 00:00:00	
<b>Contribute Factor:</b>	Tank Failure			<b>Update Date:</b>	1990-05-18 00:00:00	
<b>Water Body:</b>				<b>DEC Region:</b>	8	
<b>Source:</b>	Commercial/Industrial			<b>Lead DEC:</b>	CAHETTEN	
<b>Class:</b>	C3			<b>Reported by:</b>	Fire Department	
<b>Meets Std:</b>	True			<b>Referred to:</b>		
<b>Penalty:</b>	False			<b>County:</b>	Monroe	
<b>REM Phase:</b>	0			<b>Latitude:</b>	43.159415270	
<b>After Hours:</b>	False			<b>Longitude:</b>	-77.585058370	
<b>UST Trust:</b>	True					
<b>Caller Remark:</b>						
<b>DEC Remark:</b>						
<b>Spiller Information</b>						
<b>Spiller Name:</b>				<b>Spiller Zip:</b>		
<b>Spiller Company:</b>	STERN ROOFING			<b>Spiller Country:</b>	001	
<b>Spiller Address:</b>	305 NORTH GOODMAN			<b>Contact Name:</b>		
<b>Spiller City:</b>	ROCHESTER			<b>Contact Phone:</b>		
<b>Spiller State:</b>	NY			<b>Contact Ext:</b>		
<b>Material Information</b>						
<b>OP Unit ID:</b>	926591			<b>Med Air:</b>	No	
<b>OU:</b>	01			<b>Med in Air:</b>	No	
<b>Material ID:</b>	451649			<b>Med GW:</b>	Yes	
<b>Material Code:</b>	0008			<b>Med SW:</b>	No	
<b>Material Name:</b>	diesel			<b>Med DW:</b>	No	
<b>CAS No:</b>				<b>Med Sewer:</b>	No	
<b>Material Family:</b>	Petroleum			<b>Med Surf:</b>	No	
<b>Quantity:</b>	.00			<b>Med Subway:</b>	No	
<b>Units:</b>	G			<b>Med Utility:</b>	No	
<b>Recovered:</b>	.00			<b>Oxygenate:</b>		
<b>Med Soil:</b>	No					
<a href="#">46</a>	1 of 1	WNW	0.32 / 1,712.87	488.51 / -1	T.M.S 183 Hayward Ave. Rochester NY 14609	SWF/LF
<b>Active:</b>	Yes			<b>Owner Address:</b>	183 Hayward Ave.	
<b>Activity No:</b>	[28K12]			<b>Owner Addr2:</b>		
<b>Regltry Status:</b>	Exempt			<b>Owner City:</b>	Rochester	
<b>Accuracy Code:</b>	4 - GIS Assisted			<b>Owner State:</b>	NY	



Map Key	Number of Records	Direction	Distance (mi/ft)	Elev/Diff (ft)	Site	DB
---------	-------------------	-----------	------------------	----------------	------	----

<b>Auth No:</b>					<b>Owner ZIP:</b>	14609
<b>Auth Issue Dt:</b>					<b>Owner Email:</b>	jaycattat@yahoo.com
<b>Operator Name:</b>					<b>Owner Phone:</b>	5853136258
<b>Operator Type:</b>					<b>Contact Name:</b>	
<b>Expiration Date:</b>					<b>Contact Addr:</b>	
<b>Region:</b>	8				<b>Contact Addr2:</b>	
<b>County:</b>	Monroe				<b>Contact City:</b>	
<b>East Coord:</b>	289763				<b>Contact State:</b>	
<b>North Coord:</b>	4782256				<b>Contact ZIP:</b>	
<b>Phone No:</b>	5853136258				<b>Contact Email:</b>	
<b>Owner Name:</b>	Theodore R. Van Ess				<b>Contact Phone:</b>	
<b>Owner Type:</b>	Private					
<b>Date of Last Inspection:</b>						
<b>Activity Desc:</b>		Waste tire storage - exempt (less than 1000 tires)				
<b>Waste Types:</b>		Whole Tires - passenger				

<a href="#">47</a>	1 of 1	W	0.33 / 1,754.93	509.81 / 20	<b>STAUBS TEXTILE SERVICE</b> 951 EAST MAIN STREET ROCHESTER NY 14605	LST
--------------------	--------	---	--------------------	----------------	---	-----

<b>Spill No:</b>	9800145	<b>Spill Date:</b>	1998-04-03 12:55:00
<b>Site ID:</b>	153286	<b>Rcvd Date:</b>	1998-04-03 13:00:00
<b>DER Facility ID:</b>	49584	<b>CAC Date:</b>	1998-04-08 00:00:00
<b>CID:</b>	999	<b>Insp Date:</b>	
<b>Program Type:</b>	ER	<b>Close Date:</b>	1998-06-09 00:00:00
<b>SWIS Code:</b>	2814	<b>Create Date:</b>	1998-04-03 00:00:00
<b>Contribute Factor:</b>	Tank Test Failure	<b>Update Date:</b>	2008-12-03 15:42:01.82000000
<b>Water Body:</b>		<b>DEC Region:</b>	8
<b>Source:</b>	Commercial/Industrial	<b>Lead DEC:</b>	MFZAMIAR
<b>Class:</b>	B3	<b>Reported by:</b>	Tank Tester
<b>Meets Std:</b>	True	<b>Referred to:</b>	
<b>Penalty:</b>	False	<b>County:</b>	Monroe
<b>REM Phase:</b>	0	<b>Latitude:</b>	43.161555990
<b>After Hours:</b>	False	<b>Longitude:</b>	-77.586354100
<b>UST Trust:</b>	True		
<b>Caller Remark:</b>			

**DEC Remark:**

**Spiller Information**

<b>Spiller Name:</b>	JEFF SCHOTT	<b>Spiller Zip:</b>	14605-
<b>Spiller Company:</b>	STAUBS TEXTILE SERVICE	<b>Spiller Country:</b>	001
<b>Spiller Address:</b>	951 EAST MAIN STREET	<b>Contact Name:</b>	
<b>Spiller City:</b>	ROCHESTER	<b>Contact Phone:</b>	
<b>Spiller State:</b>	NY	<b>Contact Ext:</b>	

**Material Information**

<b>OP Unit ID:</b>	1057536	<b>Med Air:</b>	No
<b>OU:</b>	01	<b>Med in Air:</b>	No
<b>Material ID:</b>	325695	<b>Med GW:</b>	No
<b>Material Code:</b>	0008	<b>Med SW:</b>	No
<b>Material Name:</b>	diesel	<b>Med DW:</b>	No
<b>CAS No:</b>		<b>Med Sewer:</b>	No
<b>Material Family:</b>	Petroleum	<b>Med Surf:</b>	No
<b>Quantity:</b>	.00	<b>Med Subway:</b>	No
<b>Units:</b>	G	<b>Med Utility:</b>	No
<b>Recovered:</b>	.00	<b>Oxygenate:</b>	
<b>Med Soil:</b>	Yes		

<a href="#">48</a>	1 of 2	W	0.34 / 1,778.07	509.19 / 20	<b>Former Staub's Textile Service, Inc.</b>	BROWNFIELDS
--------------------	--------	---	--------------------	----------------	---	-------------

**935, 951 East Main Street  
Rochester NY 14605**

<b>Site Code:</b>	425438	<b>Site Code (GIS):</b>	C828160
<b>HW Code:</b>	C828160	<b>Site Class (GIS):</b>	N
<b>Site Class:</b>	N	<b>Address1 (GIS):</b>	935, 951 East Main Street
<b>Site Address:</b>	935, 951 East Main Street	<b>Address2 (GIS):</b>	
<b>City:</b>	Rochester	<b>Locality (GIS):</b>	Rochester
<b>ZIP:</b>	14605	<b>ZIP Code (GIS):</b>	14605
<b>County:</b>	Monroe	<b>County (GIS):</b>	Monroe
<b>SWIS:</b>	2814	<b>Town (GIS):</b>	Rochester (c)
<b>Region:</b>	8	<b>Region (GIS):</b>	8
<b>Town:</b>	Rochester (c)	<b>X Coord (GIS):</b>	289220.59210
<b>Acres:</b>	1.200	<b>Y Coord (GIS):</b>	4765293.80054
<b>Record Added:</b>	2010-03-02 14:16:00	<b>Method:</b>	4.2
<b>Record Update:</b>	2010-10-08 10:45:00	<b>Accuracy:</b>	
<b>Updated by:</b>	MOBARRIE	<b>Accuracy Unit:</b>	
<b>Latitude:</b>	43.0111111111	<b>Latitude (GIS):</b>	4765293.80054
<b>Longitude:</b>	-77.586388889	<b>Longitude (GIS):</b>	289220.5921
<b>Site Name:</b>	Former Staub's Textile Service, Inc.		
<b>Site Name (GIS):</b>	Former Staub's Textile Service, Inc.		
<b>Site Class Desc (GIS):</b>	No Further Action at this Time: Sites are given a classification of "N" when:		

- a. the investigation and evaluation of a Class P site results in a determination that contamination at the site does not warrant placing the site on the Registry or it is being addressed under a brownfield program;
- b. a site was in a brownfield program (BCP, ERP or VCP) or other non-Registry program, remediation was not completed, and the site did not otherwise qualify for listing on the Registry. As an example, this occurs when a volunteer begins a brownfield project and then for economic or other reasons, determines they cannot complete the work and the brownfield project is terminated. If the contamination at the brownfield site qualifies it for placement on the Registry, the Department acts to do so. If the site re-enters a brownfield program, it can be reclassified to Class A (active) to indicate that work has recommenced;
- c. a site was identified simply as the location(s) where a drum(s) or other discrete waste was at one time present and subsequently removed by DEC or others and, based on the resulting conditions, no need for additional work was apparent; or
- d. an application to the BCP, ERP or VCP was submitted, and was then withdrawn or terminated before any actions were taken to investigate or remediate the site.

<b>Site Class Desc:</b>	
<b>Program:</b>	BCP
<b>Program Desc:</b>	Brownfield Cleanup Program
<b>Assess DOH:</b>	
<b>Source of Data:</b>	
<b>Description:</b>	

This is a new BCP Application that pertains to the property located at 935/951 East Main Street in the city of Rochester, Monroe County). This site is approximately 1.2 acres in size. The Former Saub's Textile Service Site is located in an urban area of the City of Rochester. The site is approximately 1.0 mile east of downtown Rochester on the south side of East Main Street. The main site features comprised of an unoccupied building (80%) surrounded by paved parking areas and roadways (20%). The entire site is covered by building or pavement. The site is currently inactive, and is zoned for commercial use. The future intended use is commercial. The surrounding parcels are currently used for a combination of commercial, light industrial, and residential. The nearest residential area adjoins the site to the south. Until 2005 the site was used for a commercial laundry and dry cleaners. The site is known to have operated as a dry cleaners since the 1920's. The site remedial program will be performed by The Pike Company as a volunteer in the DEC's Brownfield Cleanup Program. The site will be divided into {two} operable units. Operable unit 1 (OU1) is the on-site source area. OU2 consists of the off-site groundwater and soil vapor plumes. Phase I & II Environmental Site Assessments were performed for the site by Passero Associates in 2009. Known or suspected contaminants at this site are chlorinated solvents (Perc) and some petroleum. These contaminants are impacting the soil and groundwater. Soil gas is suspected to also be a concern. This BCP Application is currently under review and the Department of Environmental Conservation will determine the application's approval and eligibility. Reclassified to "N"; based on withdrawal email on 5/19/10

**Assessment:**

Based upon investigations conducted to date and submitted with the BCP application, the primary contaminants of concern at the site include tetrachloroethene (PCE) and some petroleum related compounds. Significant PCE impacts have been recorded in unsaturated shallow and deep soils as well as shallow groundwater. Less significant impacts of other contaminants can not be determined due to the high reporting limits in the submitted data. The highest concentrations of PCE in soil and groundwater, ranging from 4700 - 9400 ppm in soil and 49 - 118 ppm in groundwater, have been recorded within 40 ft of the presumed down gradient property lines. Concentrations of PCE found on-site significantly exceed the soil cleanup objectives for the protection of groundwater (1.3 ppm). PCE and cis-DCE found in groundwater, also significantly exceed groundwater standards (typically 0.005 ppm). No off-site data has been collected however, the onsite data indicates that contaminant concentrations are increasing in the direction and vicinity of the presumed downgradient property lines. The bedrock underlying the subject site is the Upper Silurian Penfield Dolostone (Geologic Map of New York, Finger Lakes Sheet, 1970). The surficial soils are lacustrine silt and clay (Surficial Geologic Map of New York, Finger Lakes Sheet, 1986). The

Map Key	Number of Records	Direction	Distance (mi/ft)	Elev/Diff (ft)	Site	DB
---------	-------------------	-----------	------------------	----------------	------	----

depth to bedrock has not been reported however is presumed to be 16-20' bgs and the depth to groundwater has not been reported. Based on surficial topography, the groundwater flow direction beneath the Site is presumed to be to the southeast. Once established, more information regarding the site can be found in the documents placed in the Site Document Repository.

**Owner Information**

<b>Seq No:</b>	0000001	<b>Owner Street:</b>	10 Rustic Pine
<b>Sub Type:</b>	NNN	<b>Owner Street 2:</b>	
<b>Own Op:</b>	01	<b>Owner City:</b>	Pittsford
<b>Owner Name:</b>	Richard Markus	<b>Owner State:</b>	NY
<b>Owner Company:</b>	951 East Main Street, LLC	<b>Owner Zip:</b>	14534
<b>Country:</b>	United States of America		
<b>Seq No:</b>	0000001	<b>Owner Street:</b>	One Circle Street
<b>Sub Type:</b>	P03	<b>Owner Street 2:</b>	
<b>Own Op:</b>	06	<b>Owner City:</b>	Rochester
<b>Owner Name:</b>	William P. Tehan	<b>Owner State:</b>	NY
<b>Owner Company:</b>	The Pike Company	<b>Owner Zip:</b>	14607
<b>Country:</b>	United States of America		
<b>Seq No:</b>	0000001	<b>Owner Street:</b>	115 South Avenue
<b>Sub Type:</b>	NNN	<b>Owner Street 2:</b>	
<b>Own Op:</b>	19	<b>Owner City:</b>	Rochester
<b>Owner Name:</b>	Central Library of Rochester and Monroe County	<b>Owner State:</b>	NY
<b>Owner Company:</b>	Document Repository	<b>Owner Zip:</b>	14604-1896
<b>Country:</b>	United States of America		

<a href="#">48</a>	2 of 2	W	0.34 / 1,778.07	509.19 / 20	<b>Staubs Textile Services, Inc.</b> 935, 951 East Main Street Rochester NY 14605	SHWS
--------------------	--------	---	--------------------	----------------	---	------

<b>Site Code:</b>	414675	<b>Site Code (GIS):</b>	828160
<b>HW Code:</b>	828160	<b>Site Class (GIS):</b>	02
<b>Site Class:</b>	02	<b>Address1 (GIS):</b>	935, 951 East Main Street
<b>Site Address:</b>	935, 951 East Main Street	<b>Address2 (GIS):</b>	
<b>City:</b>	Rochester	<b>Locality (GIS):</b>	Rochester
<b>ZIP:</b>	14605	<b>ZIP Code (GIS):</b>	14605
<b>County:</b>	Monroe	<b>County (GIS):</b>	Monroe
<b>SWIS:</b>	2814	<b>Town (GIS):</b>	Rochester (c)
<b>Region:</b>	8	<b>Region (GIS):</b>	8
<b>Town:</b>	Rochester (c)	<b>X Coord (GIS):</b>	289720.66000
<b>Acres:</b>	1.200	<b>Y Coord (GIS):</b>	4781954.32000
<b>Record Added:</b>	2009-06-04 09:49:00	<b>Method:</b>	4.2
<b>Record Update:</b>	2017-03-09 11:42:00	<b>Accuracy:</b>	
<b>Updated by:</b>	BXPUTZIG	<b>Accuracy Unit:</b>	
<b>Latitude:</b>	43.161112971	<b>Latitude (GIS):</b>	4781954.32
<b>Longitude:</b>	-77.586560984	<b>Longitude (GIS):</b>	289720.66
<b>Site Name:</b>	Staubs Textile Services, Inc.		
<b>Site Name (GIS):</b>	Staubs Textile Services, Inc.		
<b>Site Class Desc (GIS):</b>	This classification is assigned to a site at which:		

a. the disposal of hazardous waste has been confirmed and the presence of such hazardous waste or its components or breakdown products represents a significant threat to public health or the environment: or  
b. hazardous waste disposal has not been confirmed, but the site has been listed on the Federal National Priorities List (NPL).

**Site Class Desc:** This classification is assigned to a site at which:

a. the disposal of hazardous waste has been confirmed and the presence of such hazardous waste or its components or breakdown products represents a significant threat to public health or the environment: or  
b. hazardous waste disposal has not been confirmed, but the site has been listed on the Federal National Priorities List (NPL).

**Program:** HW  
**Program Desc:** State Superfund Program  
**Assess DOH:** Direct contact with contaminants in the soil is unlikely because the majority of the site is covered with buildings and pavement. Contaminated groundwater at the site is not used for drinking or other purposes and the site is served by a public water supply that obtains water from a different source not affected by this contamination. Volatile

Map Key	Number of Records	Direction	Distance (mi/ft)	Elev/Diff (ft)	Site	DB
---------	-------------------	-----------	------------------	----------------	------	----

organic compounds in the groundwater and/or soil may move into the soil vapor (air spaces within the soil), which in turn may move into overlying buildings and affect the indoor air quality. This process, which is similar to the movement of radon gas from the subsurface into the indoor air of the buildings, is referred to as soil vapor intrusion. Because the on-site building is vacant, inhalation of site contaminants in indoor air due to soil vapor intrusion does not represent a concern for the site in its current condition. However, the potential exists for the inhalation of site contaminants due to soil vapor intrusion for any future on-site development. Soil vapor intrusion sampling indicates actions, including continued monitoring, are recommended to prevent potential exposure at one off-site residence. Additional evaluation is needed to determine whether actions are needed to address soil vapor intrusion off-site.

**Source of Data:**  
**Description:**

Location: This Site is located at 951, 935 East Main Street in the City of Rochester, Monroe County. The 1.2 acre site is located in a mixed commercial/residential area on the northeast side of the city. Site Features: The majority of the site is occupied by the vacant on-site building with a paved parking area and loading dock on the west side and a small paved driveway on the east side of the property. The site is bound by East Main Street to the north, commercial properties to the west and east and a residential neighborhood to the south. Current Zoning/Use(s): The site is currently inactive and is zoned for commercial use. Historic Use(s): This site has a 70-year history of use as an industrial laundry and dry cleaning service. Operations at the facility ceased in 2005 and it has been vacant since that time. Site Geology and Hydrogeology: The site is underlain by approximately 20 to 25 feet of overburden materials overlying bedrock. The overburden consists of gray and brown silty sand to sandy silt with little clay and gravel. Groundwater in the overburden beneath the site is 12-15 feet below ground surface with flow to the north. Operable Unit(s): The site was divided into two operable units. An operable unit represents a portion of a remedial program for a site that for technical or administrative reasons can be addressed separately to investigate, eliminate or mitigate a release, threat of release or exposure pathway resulting from the site contamination. Operable Unit 1 (OU 01) is the on-site source area. OU 02 consists of the bedrock groundwater, off-site groundwater and soil vapor contamination.

**Assessment:**

For OU 1: On-Site Area Soil and groundwater were analyzed for volatile organic compounds (VOCs), semi-volatile organic compounds (SVOCs), metals, polychlorinated biphenyls (PCBs), and pesticides. Based upon investigations conducted to date, the primary contaminants of concern for OU 1 include tetrachloroethene (PCE) and its associated degradation products. Soil - Tetrachloroethene is found in shallow and deeper soil, predominantly at the south end of the site. Concentrations of tetrachloroethene found on site at levels, up to 70,000 ppm, significantly exceed the soil cleanup objectives for the protection of groundwater (1.3 ppm). Data does not indicate any off-site impacts in soil related to this site. Groundwater - PCE and its associated degradation products are also found in groundwater at the southern end of the site, substantially exceeding groundwater standard of 5 ppb, with a concentration of PCE up to 252,800 ppb. Groundwater contamination is expected to extend offsite. Additional investigations will be conducted under OU2. Soil Vapor and Indoor Air - PCE was detected in on-site soil vapor as high as 1,800,000 ug/m3. Presently the site building is vacant; therefore there is no current potential for exposure associated with soil vapor intrusion (SVI). SVI samples, consisting of sub-slab vapor and ambient indoor and outdoor air, were collected at three off-site residence from 2011-2013. Based on the results of those samples, continued monitoring is recommended at one off-site residence and no further action is needed at the remaining two off-site residences. Additional soil vapor intrusion sampling, and any associated actions to address exposure, will be collected under Operable Unit Number 02. The samples will be collected to delineate the nature and extent of soil vapor contamination.

**Materials Information**

<b>Waste Name:</b> <b>Waste Code:</b>	tetrachloroethene (PCE)	<b>Waste Quantity:</b>	UNKNOWN
<b>Waste Name:</b> <b>Waste Code:</b>	trichloroethene (TCE)	<b>Waste Quantity:</b>	UNKNOWN
<b>Waste Name:</b> <b>Waste Code:</b>	vinyl chloride	<b>Waste Quantity:</b>	UNKNOWN
<b>Waste Name:</b> <b>Waste Code:</b>	TETRACHLOROETHYLENE (PCE)	<b>Waste Quantity:</b>	UNKNOWN
<b>Waste Name:</b> <b>Waste Code:</b>	cis-1,2-dichloroethene	<b>Waste Quantity:</b>	UNKNOWN

**Owner Information**

<b>Seq No:</b>	0000001	<b>Owner Street:</b>	c/o Woods Oviatt Gilman, LLP
<b>Sub Type:</b>	E	<b>Owner Street 2:</b>	700 Crossings Building, 2 State Street
<b>Own Op:</b>	01	<b>Owner City:</b>	Rochester
<b>Owner Name:</b>	Beryl Nusbaum	<b>Owner State:</b>	NY
<b>Country:</b>	United States of America	<b>Owner Zip:</b>	14614
<b>Owner Co.:</b>	951 East Main Street, LLC		
<b>Seq No:</b>	0000002	<b>Owner Street:</b>	One Circle Street

Map Key	Number of Records	Direction	Distance (mi/ft)	Elev/Diff (ft)	Site	DB
---------	-------------------	-----------	------------------	----------------	------	----

**Sub Type:** 05  
**Own Op:** 01  
**Owner Name:** William Tehan  
**Country:** United States of America  
**Owner Co.:** Center Street Development II LLC

**Owner Street 2:**  
**Owner City:** Rochester  
**Owner State:** NY  
**Owner Zip:** 14607

**Seq No:** 0000001  
**Sub Type:** NNN  
**Own Op:** 19  
**Owner Name:**  
**Country:** United States of America  
**Owner Co.:** Monroe County Library System

**Owner Street:** Monroe Branch Library  
**Owner Street 2:** 809 Monroe Avenue  
**Owner City:** Rochester  
**Owner State:** NY  
**Owner Zip:** 14607

**HW Extra Information**

**Dump:** False  
**Structure:** False  
**Lagoon:** False  
**Landfill:** False  
**Pond:** False  
**Disposal Start:**  
**Disposal Terminate:**

**Dell:**  
**Updated By:** MDDUNHAM  
**Record Added:** 2009-06-04 10:53:00  
**Record Updated:** 2016-12-14 14:22:00  
**Latitude:**  
**Longitude:**

**Projects Information**

**Project Code:** 05  
**Project Desc:** Remedial Action  
**Project Refer Name:** IRM - Source Area  
**End Date:** 2016-04-22 00:00:00  
**End Status:** ACT

**Code Name:** Remedial Action  
**Operable Unit ID:** 1230106  
**Operable Unit:** 01B  
**Operable Unit Desc:** IRM - Source Area Soil Vapor Extraction (SVE) System

**Project Code:** 01  
**Project Desc:** Site Characterization  
**Project Refer Name:**  
**End Date:** 2009-06-08 00:00:00  
**End Status:** ACT

**Code Name:** Site Characterization  
**Operable Unit ID:** 1171058  
**Operable Unit:** 01  
**Operable Unit Desc:** On-Site Soils

**Project Code:** 02  
**Project Desc:** Remedial Investigation  
**Project Refer Name:**  
**End Date:** 2017-02-28 00:00:00  
**End Status:** ACT

**Code Name:** Remedial Investigation  
**Operable Unit ID:** 1171058  
**Operable Unit:** 01  
**Operable Unit Desc:** On-Site Soils

**Project Code:** 05  
**Project Desc:** Remedial Action  
**Project Refer Name:** IRM - Tank Removal  
**End Date:** 2013-09-30 00:00:00  
**End Status:** ACT

**Code Name:** Remedial Action  
**Operable Unit ID:** 1230105  
**Operable Unit:** 01A  
**Operable Unit Desc:** IRM - Tank Removal

[49](#)

1 of 1

W

0.36 /  
1,880.80

507.41 /  
18

**Staub's Dry Cleaners**  
**935-951 East Main Street**  
**Rochester NY 14605**

**FED**  
**BROWNFIELDS**

**Type of Funding:** Hazardous  
**Acres Property ID:** 98121  
**Property Size(Acres):** 1.2  
**Local Property No:** 106.750-0001-039 and 106.750-0001-017  
**Ownership Entity:** Private  
**Current Owner:** 951 East Main Street LLC  
**Did Ownership Change:** N  
**Sflip Fact into the Owship:** N  
**Latitude:** 43.1615272  
**Longitude:** -77.5865701  
**Horizontal Collection Mthd:** Address Matching-House Number  
**Source Map Scale:**

<b>Map Key</b>	<b>Number of Records</b>	<b>Direction</b>	<b>Distance (mi/ft)</b>	<b>Elev/Diff (ft)</b>	<b>Site</b>	<b>DB</b>
<b>Reference Point:</b>					Entrance Point of a Facility or Station	
<b>Horiz Reference Datum:</b>					World Geodetic System of 1984	
<b>Cleanup Required:</b>					Y	
<b>Cntmnt Fnd Ctrl Sbstncs:</b>						
<b>Cntmnt Fnd Petroleum:</b>					Y	
<b>Cntmnt Fnd Asbestos:</b>					Yes	
<b>Cntmnt Fnd Lead:</b>						
<b>Cntmnt Fnd Pahs:</b>						
<b>Cntmnt Fnd Pcb:</b>					Yes	
<b>Cntmnt Fnd Vocs:</b>					Yes	
<b>Cntmnt Fnd Selenium:</b>						
<b>Cntmnt Fnd Iron:</b>						
<b>Cntmnt Fnd Arsenic:</b>						
<b>Cntmnt Fnd Cadmium:</b>						
<b>Cntmnt Fnd Chromium:</b>						
<b>Cntmnt Fnd Copper:</b>						
<b>Cntmnt Fnd Mercury:</b>						
<b>Cntmnt Fnd Nickel:</b>						
<b>Cntmnt Fnd Pesticides:</b>						
<b>Cntmnt Fnd Svocs:</b>						
<b>Cntmnt Fnd Other Metals:</b>						
<b>Cntmnt Fnd Other:</b>						
<b>Cntmnt Fnd Other Descr :</b>						
<b>Cntmnt Fnd Unknown:</b>						
<b>Cntmnt Fnd None:</b>						
<b>Cntmnt Clnd Up Ctl Sbst:</b>						
<b>Cntmnt Clnd Up Petroleum:</b>						
<b>Cntmnt Clnd Up Asbestos:</b>						
<b>Cntmnt Clnd Up Lead:</b>						
<b>Cntmnt Clnd Up PAHs:</b>						
<b>Cntmnt Clnd Up PCBs:</b>						
<b>Cntmnt Clnd Up VOCs:</b>						
<b>Cntmnt Clnd Up Selenium:</b>						
<b>Cntmnt Clnd Up Iron:</b>						
<b>Cntmnt Clnd Up Arsenic:</b>						
<b>Cntmnt Clnd Up Cadmium:</b>						
<b>Cntmnt Clnd Up Chromium:</b>						
<b>Cntmnt Clnd Up Copper:</b>						
<b>Cntmnt Clnd Up Mercury:</b>						
<b>Cntmnt Clnd Up Nickel:</b>						
<b>Cntmnt Clnd Up Pesticides:</b>						
<b>Cntmnt Clnd Up Svocs:</b>						
<b>Cntmnt Clnd Oth Metals:</b>						
<b>Cntmnt Clnd Up Other:</b>						
<b>Cntmnt Clnd Up Oth Descr:</b>						
<b>Cntmnt Clnd Up Unknown:</b>						
<b>Cntmnt Clnd Up None:</b>						
<b>Media Affected Air:</b>					Yes	
<b>Media Affected Sediments:</b>						
<b>Media Affected Soil:</b>					Y	
<b>Media Affect Drnking Wtr:</b>						
<b>Media Affected Grnd Wtr:</b>					Yes	
<b>Media Affctd Surf Wtr:</b>						
<b>Media Affctd Bldg Matr:</b>						
<b>Media Affected Indoor Air:</b>						
<b>Media Affected None:</b>						
<b>Media Affected Unknown:</b>						
<b>Media Clnd Up Air:</b>						
<b>Media Clnd Up Sediments:</b>						
<b>Media Clnd Up Soil:</b>						
<b>Media Clnd Up Drnk Wtr:</b>						
<b>Media Clnd Up Grnd Wtr:</b>						
<b>Media Clnd Up Surf Wtr:</b>						
<b>Media Clnd Up Bldg Mats:</b>						
<b>Media Clnd Up Indoor Air:</b>						
<b>Media Clnd Up Unknown:</b>						
<b>St Tribal Prg ID No:</b>						
<b>Further Action Cleanup:</b>						
<b>Enrollment St Tribal Prg:</b>						

<b>Map Key</b>	<b>Number of Records</b>	<b>Direction</b>	<b>Distance (mi/ft)</b>	<b>Elev/Diff (ft)</b>	<b>Site</b>	<b>DB</b>
<b>Institutional Ctrl ICs Req:</b>		Y				
<b>IC Catgry Proprietary Ctrls:</b>						
<b>IC Catgry Informational Dev:</b>						
<b>IC Catgry Govmntal Ctrls:</b>		Y				
<b>IC Catgry Enfrc Prmt TIs:</b>		Y				
<b>ICs in Place:</b>		N				
<b>Date ICs in Place:</b>						
<b>Photographs are Available:</b>		Y				
<b>Video is Available:</b>						
<b>Description History:</b>					The Site was purchased by William Staub in 1922 and utilized as a laundry and a dry cleaning operation. A dry cleaning compliance inspection in 2002 documented the presence of two dry cleaning machines utilizing PCE as the dry cleaning solvent. The NYSDEC October 2005 Hazardous Waste Compliance Inspection" stated that the facility was closed and no longer regulated at that time.	
<b>--Details--</b>						
<b>Grant Recipient Name:</b>			Rochester, City of			
<b>Accomplishment Counted:</b>			0			
<b>Cooperative Agrmnt No:</b>			97259406			
<b>Type Brownfields Grant:</b>			Assessment			
<b>Assessment Phase:</b>			Phase II Environmental Assessment			
<b>Assessment Start Date:</b>			04/16/2009 00:00:00			
<b>Assessment Compltn Dt:</b>			04/24/2009 00:00:00			
<b>Srce of Assessment Fund:</b>			US EPA - Brownfields Assessment Cooperative Agreement			
<b>Entity Prov Assmnt Fund:</b>			EPA			
<b>Assessment Funding Amt:</b>			7000			
<b>Cleanup Start Date:</b>						
<b>Cleanup Completion Date:</b>						
<b>Acres Cleaned Up:</b>						
<b>Cleanup Funding Source:</b>						
<b>Entity Prvd Cleanup Fund:</b>						
<b>Cleanup Funding Amount:</b>						
<b>Redevelopment Start Dt:</b>						
<b>No of Clnup/Redev Jobs:</b>						
<b>Acre/Grnspace Created:</b>						
<b>Src of Redev Funding:</b>						
<b>Entity Prvd Redev Funds:</b>						
<b>Redev Funding Amount:</b>						
<b>Highlights:</b>						
<b>IC Data Address:</b>						
<b>Redev Completion Date:</b>						
<b>Past Use Greenspace Arces:</b>						
<b>Past Use Residential Arces:</b>						
<b>Past Use Commercial Arces:</b>			1.2			
<b>Past Use Industrial Arces:</b>						
<b>Past Use Multistory Arces:</b>						
<b>Future Use Multistory Arces:</b>						
<b>Future Use Greenspace:</b>						
<b>Future Use Residential:</b>						
<b>Future Use Commercial:</b>			1.2			
<b>Future Use Industrial:</b>						
<b>2010 Below Poverty No:</b>			2252			
<b>2010 Below Poverty Pct:</b>			41.6%			
<b>2010 Median Income:</b>			3882			
<b>2010 Low Income No:</b>			3307			
<b>2010 Low Income Pct:</b>			61.1%			
<b>2010 Vacant Housing No:</b>			551			
<b>2010 Vac Housing Pct:</b>			18.3%			
<b>2010 Unemployed No:</b>			474			
<b>2010 Unemployed:</b>			8.8%			
<b>Grant Recipient Name:</b>			Rochester, City of			
<b>Accomplishment Counted:</b>			1			
<b>Cooperative Agrmnt No:</b>			97259406			
<b>Type Brownfields Grant:</b>			Assessment			
<b>Assessment Phase:</b>			Phase I Environmental Assessment			
<b>Assessment Start Date:</b>			02/27/2009 00:00:00			
<b>Assessment Compltn Dt:</b>			03/18/2009 00:00:00			
<b>Srce of Assessment Fund:</b>			US EPA - Brownfields Assessment Cooperative Agreement			

Map Key	Number of Records	Direction	Distance (mi/ft)	Elev/Diff (ft)	Site	DB
Entity Prov Assmnt Fund: Assessment Funding Amt: Cleanup Start Date: Cleanup Completion Date: Acres Cleaned Up: Cleanup Funding Source: Entity Prvd Cleanup Fund: Cleanup Funding Amount: Redevelopment Start Dt: No of Clnup/Redev Jobs: Acre/Grnspace Created: Src of Redev Funding: Entity Prvd Redev Funds: Redev Funding Amount: Highlights: IC Data Address: Redev Completion Date: Past Use Greenspace Arces: Past Use Residential Arces: Past Use Commercial Arces: Past Use Industrial Arces: Past Use Multistory Arces: Future Use Multistory Arces: Future Use Greenspace: Future Use Residential: Future Use Commercial: Future Use Industrial: 2010 Below Poverty No: 2010 Below Poverty Pct: 2010 Median Income: 2010 Low Income No: 2010 Low Income Pct: 2010 Vacant Housing No: 2010 Vac Housing Pct: 2010 Unemployed No: 2010 Unemployed:		EPA	1400			
			1.2			
			1.2			
			2252			
			41.6%			
			3882			
			3307			
			61.1%			
			551			
			18.3%			
			474			
			8.8%			

50	1 of 1	W	0.39 / 2,052.07	504.27 / 15	Navy and Marine Center #3 900 East Main Street Rochester NY 14605	SHWS
Site Code:	565310				Site Code (GIS):	828202
HW Code:	828202				Site Class (GIS):	P
Site Class:	P				Address1 (GIS):	900 East Main Street
Site Address:	900 East Main Street				Address2 (GIS):	
City:	Rochester				Locality (GIS):	Rochester
ZIP:	14605				ZIP Code (GIS):	14605
County:	Monroe				County (GIS):	Monroe
SWIS:	2814				Town (GIS):	Rochester (c)
Region:	8				Region (GIS):	8
Town:	Rochester (c)				X Coord (GIS):	
Acres:					Y Coord (GIS):	
Record Added:	2017-12-22 17:31:00				Method:	
Record Update:	2017-12-27 12:43:00				Accuracy:	
Updated by:	JBSWARTO				Accuracy Unit:	
Latitude:					Latitude (GIS):	
Longitude:					Longitude (GIS):	
Site Name:	Navy and Marine Center #3					
Site Name (GIS):	Navy and Marine Center #3					
Site Class Desc (GIS):	Potential: This classification is used for sites where preliminary information indicates that a site may have contamination that makes it eligible for consideration for placement on the Registry of Inactive Hazardous Waste Disposal Sites (commonly referred to as the list of State Superfund Sites). Further information and/or investigation, in the form of a site characterization, is needed to determine if a Class P site qualifies for listing of the site on the Registry. Generally, to qualify for placement on the Registry, there must be evidence that hazardous waste was disposed on the site and that any resulting contamination presents a significant threat (or reasonably foreseeable threat) to public health or the environment. Class P sites are not listed on the Registry and many are eventually found to not qualify for Registry listing. Sites that do not qualify for listing are typically then reclassified to a "Class					



Map Key	Number of Records	Direction	Distance (mi/ft)	Elev/Diff (ft)	Site	DB
---------	-------------------	-----------	------------------	----------------	------	----

N" site.

**Site Class Desc:**  
**Program:** HW  
**Program Desc:** State Superfund Program  
**Assess DOH:** As information for this site becomes available, it will be reviewed by the NYSDOH to determine if site contamination presents public health exposure concerns.

**Source of Data:**  
**Description:**

This Formerly Used Defense Site (FUDS) is located in downtown Rochester and is known locally as the Main Street Armory. It was commissioned by the State of New York and constructed by the Army Corps of Engineers in 1905 as the headquarters of the 3rd Battalion of the New York Army National Guard. The Armory was used by various divisions of the National Guard and Reserve forces until it was closed in 1990. In July 1956 the facility was leased by the US Navy for use by the Naval Reserve and later the US Coast Guard. This use lasted until 1973 at which time the facility was returned to the State. The building has been renovated and is now used as a venue for concerts and other events. During its use as an armory and military training facility the structure contained two small arms firing ranges on the lower level. In 1998, XRF screening of the ranges by Army Corps of Engineers detected lead in the dust at 59 of 106 locations. Lead was also found at levels of concern in all ten wipe samples analyzed in a laboratory. Further investigation is planned under the FUDS program in 2018.

**Assessment:**

<a href="#">51</a>	1 of 1	W	0.41 / 2,147.04	503.73 / 14	NAVY & MARINE CNTR #3 ROCHESTER NY	FUDS
--------------------	--------	---	--------------------	----------------	---------------------------------------	------

<b>FUDS No:</b>	C02NY1075	<b>State Code:</b>	36
<b>EPA Region:</b>	02	<b>County Code:</b>	055
<b>CONG DIST:</b>	25	<b>County:</b>	MONROE
<b>NPL Status:</b>	Not Listed	<b>Latitude:</b>	43.161999
<b>FY:</b>	2015	<b>Longitude:</b>	-77.588203
<b>Cost To Co:</b>	630.3	<b>Lat Degree:</b>	43
<b>RAB:</b>		<b>Lat Minutes:</b>	10
<b>FF ID:</b>	NY29799F953600	<b>Lat Seconds:</b>	43
<b>Current Owner:</b>	Private Sector	<b>Lat Direction:</b>	N
<b>Phone:</b>	978-318-8238	<b>Long Degree:</b>	-77
<b>Corps Dist:</b>	New England District (NAE)	<b>Long Minutes:</b>	35
<b>Acreage:</b>	0	<b>Long Seconds:</b>	18
<b>INST ID:</b>	0	<b>Long Direction:</b>	E

**Current Prgm:**  
**Fut Prgm:**  
**Desc:** The Naval Reserve Center NY State Armory is located in E. Main Street in Rochester, NY. The Navy leased this facility (3.381 acres) from New York State in July 1956 and utilized it until December 1970, when they licensed the site to U.S. Co

**History:** The site and facilities were used for training and conditioning of Naval Reserve personnel.  
Note: many records provided by the department have a truncated History field.

<a href="#">52</a>	1 of 1	WNW	0.41 / 2,176.93	496.47 / 7	140-142 and 144 Railroad Street 140-142 and 144 Railroad Street Rochester NY 14609	FED BROWNFIELDS
--------------------	--------	-----	--------------------	---------------	--	--------------------

**Type of Funding:** Hazardous & Petroleum  
**Acres Property ID:** 65121  
**Property Size(Acres):** .44  
**Local Property No:** 106.670-0001-070 and 106.670-0001-071  
**Ownership Entity:** Private  
**Current Owner:** Phillip Domicello  
**Did Ownership Change:** N  
**Sfillp Fact into the Owship:** N  
**Latitude:** 43.164187  
**Longitude:** -77.587654  
**Horizontal Collection Mthd:** GPS (Pseudo Range) Differential  
**Source Map Scale:**  
**Reference Point:** Center of a Facility or Station  
**Horiz Reference Datum:** North American Datum of 1983  
**Cleanup Required:** U  
**Cntmnt Fnd Ctrl Sbstncs:**  
**Cntmnt Fnd Petroleum:**

<b>Map Key</b>	<b>Number of Records</b>	<b>Direction</b>	<b>Distance (mi/ft)</b>	<b>Elev/Diff (ft)</b>	<b>Site</b>	<b>DB</b>
<i>Cntmnt Fnd Asbestos:</i>						
<i>Cntmnt Fnd Lead:</i>						
<i>Cntmnt Fnd Pahs:</i>						
<i>Cntmnt Fnd Pcb:</i>						
<i>Cntmnt Fnd Vocs:</i>						
<i>Cntmnt Fnd Selenium:</i>						
<i>Cntmnt Fnd Iron:</i>						
<i>Cntmnt Fnd Arsenic:</i>						
<i>Cntmnt Fnd Cadmium:</i>						
<i>Cntmnt Fnd Chromium:</i>						
<i>Cntmnt Fnd Copper:</i>						
<i>Cntmnt Fnd Mercury:</i>						
<i>Cntmnt Fnd Nickel:</i>						
<i>Cntmnt Fnd Pesticides:</i>						
<i>Cntmnt Fnd Svocs:</i>						
<i>Cntmnt Fnd Other Metals:</i>						
<i>Cntmnt Fnd Other:</i>						
<i>Cntmnt Fnd Other Descr :</i>						
<i>Cntmnt Fnd Unknown:</i>						
<i>Cntmnt Fnd None:</i>						
<i>Cntmnt Clnd Up Ctl Sbst:</i>						
<i>Cntmnt Clnd Up Petroleum:</i>						
<i>Cntmnt Clnd Up Asbestos:</i>						
<i>Cntmnt Clnd Up Lead:</i>						
<i>Cntmnt Clnd Up PAHs:</i>						
<i>Cntmnt Clnd Up PCBs:</i>						
<i>Cntmnt Clnd Up VOCs:</i>						
<i>Cntmnt Clnd Up Selenium:</i>						
<i>Cntmnt Clnd Up Iron:</i>						
<i>Cntmnt Clnd Up Arsenic:</i>						
<i>Cntmnt Clnd Up Cadmium:</i>						
<i>Cntmnt Clnd Up Chromium:</i>						
<i>Cntmnt Clnd Up Copper:</i>						
<i>Cntmnt Clnd Up Mercury:</i>						
<i>Cntmnt Clnd Up Nickel:</i>						
<i>Cntmnt Clnd Up Pesticides:</i>						
<i>Cntmnt Clnd Up Svocs:</i>						
<i>Cntmnt Clnd Oth Metals:</i>						
<i>Cntmnt Clnd Up Other:</i>						
<i>Cntmnt Clnd Up Oth Descr:</i>						
<i>Cntmnt Clnd Up Unknown:</i>						
<i>Cntmnt Clnd Up None:</i>						
<i>Media Affected Air:</i>						
<i>Media Affected Sediments:</i>						
<i>Media Affected Soil:</i>						
<i>Media Affect Drnking Wtr:</i>						
<i>Media Affected Grnd Wtr:</i>						
<i>Media Affctd Surf Wtr:</i>						
<i>Media Affctd Bldg Matrls:</i>						
<i>Media Affected Indoor Air:</i>						
<i>Media Affected None:</i>						
<i>Media Affected Unknown:</i>		Y				
<i>Media Clnd Up Air:</i>						
<i>Media Clnd Up Sediments:</i>						
<i>Media Clnd Up Soil:</i>						
<i>Media Clnd Up Drnk Wtr:</i>						
<i>Media Clnd Up Grnd Wtr:</i>						
<i>Media Clnd Up Surf Wtr:</i>						
<i>Media Clnd Up Bldg Mats:</i>						
<i>Media Clnd Up Indoor Air:</i>						
<i>Media Clnd Up Unknown:</i>						
<i>St Tribal Prg ID No:</i>						
<i>Further Action Cleanup:</i>						
<i>Enrollment St Tribal Prg:</i>						
<i>Institutional Ctrl ICs Req:</i>		U				
<i>IC Catgry Proprietary Ctrls:</i>						
<i>IC Catgry Informational Dev:</i>						
<i>IC Catgry Govmntal Ctrls:</i>						
<i>IC Catgry Enfrc Prmt Tls:</i>						

Map Key	Number of Records	Direction	Distance (mi/ft)	Elev/Diff (ft)	Site	DB
<b>ICs in Place:</b>		N				
<b>Date ICs in Place:</b>						
<b>Photographs are Available:</b>		Y				
<b>Video is Available:</b>		N				
<b>Description History:</b>		Past use includes automobile repair facility, residential, lumberyard, wrecking company and wrecking yard, and towing company. Current use at 140-142 Railroad is vacant and 144 Railroad is developed with an approximate 3,500 sf one-story, slab-on-grade building constructed in approximately 1970 and is used for parking for Big Apple Deli Products.				
<b>--Details--</b>						
<b>Grant Recipient Name:</b>		Rochester, City of				
<b>Accomplishment Counted:</b>		1				
<b>Cooperative Agrmnt No:</b>		97259406				
<b>Type Brownfields Grant:</b>		Assessment				
<b>Assessment Phase:</b>		Phase I Environmental Assessment				
<b>Assessment Start Date:</b>		11/12/2007 00:00:00				
<b>Assessment Compltn Dt:</b>		12/06/2007 00:00:00				
<b>Srce of Assessment Fund:</b>		US EPA - Brownfields Assessment Cooperative Agreement				
<b>Entity Prov Assmnt Fund:</b>		EPA				
<b>Assessment Funding Amt:</b>		2727.5				
<b>Cleanup Start Date:</b>						
<b>Cleanup Completion Date:</b>						
<b>Acres Cleaned Up:</b>						
<b>Cleanup Funding Source:</b>						
<b>Entity Prvd Cleanup Fund:</b>						
<b>Cleanup Funding Amount:</b>						
<b>Redevelopment Start Dt:</b>						
<b>No of Clnup/Redev Jobs:</b>						
<b>Acre/Grnspace Created:</b>						
<b>Src of Redev Funding:</b>						
<b>Entity Prvd Redev Funds:</b>						
<b>Redev Funding Amount:</b>						
<b>Highlights:</b>						
<b>IC Data Address:</b>						
<b>Redev Completion Date:</b>						
<b>Past Use Greenspace Arces:</b>						
<b>Past Use Residential Arces:</b>						
<b>Past Use Commercial Arces:</b>						
<b>Past Use Industrial Arces:</b>		.44				
<b>Past Use Multistory Arces:</b>						
<b>Future Use Multistory Arces:</b>						
<b>Future Use Greenspace:</b>						
<b>Future Use Residential:</b>						
<b>Future Use Commercial:</b>						
<b>Future Use Industrial:</b>						
<b>2010 Below Poverty No:</b>		2885				
<b>2010 Below Poverty Pct:</b>		53.4%				
<b>2010 Median Income:</b>		4318				
<b>2010 Low Income No:</b>		4068				
<b>2010 Low Income Pct:</b>		75.3%				
<b>2010 Vacant Housing No:</b>		514				
<b>2010 Vac Housing Pct:</b>		20.6%				
<b>2010 Unemployed No:</b>		470				
<b>2010 Unemployed:</b>		8.7%				

<a href="#">53</a>	1 of 1	W	0.42 / 2,202.27	504.23 / 15	<b>CROPO (CARL) SERVICE STATION 895 EAST MAIN STREET ROCHESTER NY 14605</b>	<b>LST</b>
<b>Spill No:</b>	8700092				<b>Spill Date:</b>	1987-04-03 12:00:00
<b>Site ID:</b>	169497				<b>Rcvd Date:</b>	1987-04-03 15:15:00
<b>DER Facility ID:</b>	47537				<b>CAC Date:</b>	1988-10-06 00:00:00
<b>CID:</b>					<b>Insp Date:</b>	
<b>Program Type:</b>	ER				<b>Close Date:</b>	1988-10-06 00:00:00
<b>SWIS Code:</b>	2814				<b>Create Date:</b>	1987-04-03 00:00:00

Map Key	Number of Records	Direction	Distance (mi/ft)	Elev/Diff (ft)	Site	DB
<b>Contribute Factor:</b>	Tank Test Failure				<b>Update Date:</b> 2010-07-20 12:04:15.250000000	
<b>Water Body:</b>					<b>DEC Region:</b> 8	
<b>Source:</b>	Gasoline Station or other PBS Facility				<b>Lead DEC:</b> SCHMIDT	
<b>Class:</b>	B3				<b>Reported by:</b> Tank Tester	
<b>Meets Std:</b>	True				<b>Referred to:</b>	
<b>Penalty:</b>	False				<b>County:</b> Monroe	
<b>REM Phase:</b>	0				<b>Latitude:</b> 43.161144340	
<b>After Hours:</b>	False				<b>Longitude:</b> -77.588230930	
<b>UST Trust:</b>	True					
<b>Caller Remark:</b>						
<b>DEC Remark:</b>						

**Spiller Information**

<b>Spiller Name:</b>	CARL CROPO	<b>Spiller Zip:</b>	14605
<b>Spiller Company:</b>	CARL CROPO	<b>Spiller Country:</b>	999
<b>Spiller Address:</b>	895 EAST MAIN STREET	<b>Contact Name:</b>	
<b>Spiller City:</b>	ROCHESTER	<b>Contact Phone:</b>	
<b>Spiller State:</b>	NY	<b>Contact Ext:</b>	

**Material Information**

<b>OP Unit ID:</b>	905981	<b>Med Air:</b>	No
<b>OU:</b>	01	<b>Med in Air:</b>	No
<b>Material ID:</b>	473667	<b>Med GW:</b>	Yes
<b>Material Code:</b>	0009	<b>Med SW:</b>	No
<b>Material Name:</b>	gasoline	<b>Med DW:</b>	No
<b>CAS No:</b>		<b>Med Sewer:</b>	No
<b>Material Family:</b>	Petroleum	<b>Med Surf:</b>	No
<b>Quantity:</b>	.00	<b>Med Subway:</b>	No
<b>Units:</b>	L	<b>Med Utility:</b>	No
<b>Recovered:</b>	.00	<b>Oxygenate:</b>	
<b>Med Soil:</b>	No		

**Tank Test Information**

<b>Spill Tank ID:</b>	1530695	<b>Source:</b>	
<b>Tank No:</b>		<b>Leak Rate:</b>	.00
<b>Tank Size:</b>	0	<b>Gross Fail:</b>	
<b>Material:</b>	0009	<b>Modified by:</b>	Spills
<b>EPA UST:</b>		<b>Last Modified:</b>	2004-10-01 04:00:45.140000000
<b>UST:</b>		<b>Test Method:</b>	00
<b>Cause:</b>		<b>Test Method 1:</b>	Unknown

54	1 of 2	N	0.45 / 2,362.92	479.55 / -10	ATLANTIC REFINING 801 NORTH GOODMAN STREET ROCHESTER NY 14603	LST
<b>Spill No:</b>	8705771	<b>Spill Date:</b>	1987-10-07 12:00:00			
<b>Site ID:</b>	69783	<b>Rcvd Date:</b>	1987-10-07 13:50:00			
<b>DER Facility ID:</b>	327718	<b>CAC Date:</b>	1988-03-15 00:00:00			
<b>CID:</b>		<b>Insp Date:</b>				
<b>Program Type:</b>	ER	<b>Close Date:</b>	1988-03-15 00:00:00			
<b>SWIS Code:</b>	2814	<b>Create Date:</b>	1987-10-09 00:00:00			
<b>Contribute Factor:</b>	Tank Failure	<b>Update Date:</b>	2007-03-08 12:59:29.793000000			
<b>Water Body:</b>	GROUND WATER	<b>DEC Region:</b>	8			
<b>Source:</b>	Commercial/Industrial	<b>Lead DEC:</b>	BLUEY			
<b>Class:</b>	C3	<b>Reported by:</b>	Responsible Party			
<b>Meets Std:</b>	True	<b>Referred to:</b>				
<b>Penalty:</b>	False	<b>County:</b>	Monroe			
<b>REM Phase:</b>	0	<b>Latitude:</b>	43.168912550			
<b>After Hours:</b>	False	<b>Longitude:</b>	-77.579972600			
<b>UST Trust:</b>	True					

Map Key	Number of Records	Direction	Distance (mi/ft)	Elev/Diff (ft)	Site	DB
---------	-------------------	-----------	------------------	----------------	------	----

Caller Remark:

DEC Remark:

**Spiller Information**

<b>Spiller Name:</b>		<b>Spiller Zip:</b>	
<b>Spiller Company:</b>	ATLANTIC REFINING	<b>Spiller Country:</b>	001
<b>Spiller Address:</b>		<b>Contact Name:</b>	
<b>Spiller City:</b>		<b>Contact Phone:</b>	
<b>Spiller State:</b>	ZZ	<b>Contact Ext:</b>	

**Material Information**

<b>OP Unit ID:</b>	909611	<b>Med Air:</b>	No
<b>OU:</b>	01	<b>Med in Air:</b>	No
<b>Material ID:</b>	468347	<b>Med GW:</b>	Yes
<b>Material Code:</b>	0009	<b>Med SW:</b>	No
<b>Material Name:</b>	gasoline	<b>Med DW:</b>	No
<b>CAS No:</b>		<b>Med Sewer:</b>	No
<b>Material Family:</b>	Petroleum	<b>Med Surf:</b>	No
<b>Quantity:</b>	.00	<b>Med Subway:</b>	No
<b>Units:</b>	L	<b>Med Utility:</b>	No
<b>Recovered:</b>	.00	<b>Oxygenate:</b>	
<b>Med Soil:</b>	No		

<a href="#">54</a>	2 of 2	N	0.45 / 2,362.92	479.55 / -10	ARCO GAS STATION #60117 801 NORTH GOODMAN STREET ROCHESTER NY	LST
--------------------	--------	---	--------------------	-----------------	---	-----

<b>Spill No:</b>	8601391	<b>Spill Date:</b>	1986-05-29 14:00:00
<b>Site ID:</b>	69782	<b>Rcvd Date:</b>	1986-05-29 14:13:00
<b>DER Facility ID:</b>	66321	<b>CAC Date:</b>	1986-12-10 00:00:00
<b>CID:</b>		<b>Insp Date:</b>	
<b>Program Type:</b>	ER	<b>Close Date:</b>	1986-12-10 00:00:00
<b>SWIS Code:</b>	2814	<b>Create Date:</b>	1986-06-04 00:00:00
<b>Contribute Factor:</b>	Tank Test Failure	<b>Update Date:</b>	2004-07-15 00:00:00
<b>Water Body:</b>		<b>DEC Region:</b>	8
<b>Source:</b>	Gasoline Station or other PBS Facility	<b>Lead DEC:</b>	COOKE
<b>Class:</b>	C3	<b>Reported by:</b>	Responsible Party
<b>Meets Std:</b>	True	<b>Referred to:</b>	
<b>Penalty:</b>	False	<b>County:</b>	Monroe
<b>REM Phase:</b>	0	<b>Latitude:</b>	43.168912550
<b>After Hours:</b>	False	<b>Longitude:</b>	-77.579972600
<b>UST Trust:</b>	True		
<b>Caller Remark:</b>			

DEC Remark:

**Spiller Information**

<b>Spiller Name:</b>		<b>Spiller Zip:</b>	
<b>Spiller Company:</b>	ATLANTIC STATION #60117	<b>Spiller Country:</b>	001
<b>Spiller Address:</b>	801 NO. GOODMAN ST.	<b>Contact Name:</b>	
<b>Spiller City:</b>	ROCHESTER	<b>Contact Phone:</b>	
<b>Spiller State:</b>	NY	<b>Contact Ext:</b>	

**Material Information**

<b>OP Unit ID:</b>	898963	<b>Med Air:</b>	No
<b>OU:</b>	01	<b>Med in Air:</b>	No
<b>Material ID:</b>	477923	<b>Med GW:</b>	Yes

Map Key	Number of Records	Direction	Distance (mi/ft)	Elev/Diff (ft)	Site	DB
<b>Material Code:</b>	0009				<b>Med SW:</b>	No
<b>Material Name:</b>	gasoline				<b>Med DW:</b>	No
<b>CAS No:</b>					<b>Med Sewer:</b>	No
<b>Material Family:</b>	Petroleum				<b>Med Surf:</b>	No
<b>Quantity:</b>	.00				<b>Med Subway:</b>	No
<b>Units:</b>	G				<b>Med Utility:</b>	No
<b>Recovered:</b>	.00				<b>Oxygenate:</b>	
<b>Med Soil:</b>	No					

**Tank Test Information**

<b>Spill Tank ID:</b>	1529959	<b>Source:</b>	
<b>Tank No:</b>		<b>Leak Rate:</b>	.00
<b>Tank Size:</b>	0	<b>Gross Fail:</b>	
<b>Material:</b>	0009	<b>Modified by:</b>	Spills
<b>EPA UST:</b>		<b>Last Modified:</b>	2004-10-01 04:00:45.140000000
<b>UST:</b>		<b>Test Method:</b>	00
<b>Cause:</b>		<b>Test Method 1:</b>	Unknown

<b>55</b>	<b>1 of 1</b>	<b>SE</b>	<b>0.45 / 2,395.04</b>	<b>489.50 / 0</b>	<b>Conrail Rail Yards 410 Atlantic Avenue Rochester NY 14609-</b>	<b>SHWS</b>
-----------	---------------	-----------	------------------------	-------------------	---	-------------

<b>Site Code:</b>	57703	<b>Site Code (GIS):</b>	828111
<b>HW Code:</b>	828111	<b>Site Class (GIS):</b>	N
<b>Site Class:</b>	N	<b>Address1 (GIS):</b>	410 Atlantic Avenue
<b>Site Address:</b>	410 Atlantic Avenue	<b>Address2 (GIS):</b>	
<b>City:</b>	Rochester	<b>Locality (GIS):</b>	Rochester
<b>ZIP:</b>	14609-	<b>ZIP Code (GIS):</b>	14609-
<b>County:</b>	Monroe	<b>County (GIS):</b>	Monroe
<b>SWIS:</b>	2814	<b>Town (GIS):</b>	Rochester (c)
<b>Region:</b>	8	<b>Region (GIS):</b>	8
<b>Town:</b>	Rochester (c)	<b>X Coord (GIS):</b>	290398.05289
<b>Acres:</b>		<b>Y Coord (GIS):</b>	4781594.80023
<b>Record Added:</b>	2002-02-21 12:59:00	<b>Method:</b>	4.3
<b>Record Update:</b>	2013-02-01 15:41:00	<b>Accuracy:</b>	variable
<b>Updated by:</b>	EGHAUSAM	<b>Accuracy Unit:</b>	
<b>Latitude:</b>	43.158066850	<b>Latitude (GIS):</b>	4781594.80023
<b>Longitude:</b>	-77.578100850	<b>Longitude (GIS):</b>	290398.05289
<b>Site Name:</b>	Conrail Rail Yards		
<b>Site Name (GIS):</b>	Conrail Rail Yards		
<b>Site Class Desc (GIS):</b>	No Further Action at this Time: Sites are given a classification of "N" when:		

- a. the investigation and evaluation of a Class P site results in a determination that contamination at the site does not warrant placing the site on the Registry or it is being addressed under a brownfield program;
- b. a site was in a brownfield program (BCP, ERP or VCP) or other non-Registry program, remediation was not completed, and the site did not otherwise qualify for listing on the Registry. As an example, this occurs when a volunteer begins a brownfield project and then for economic or other reasons, determines they cannot complete the work and the brownfield project is terminated. If the contamination at the brownfield site qualifies it for placement on the Registry, the Department acts to do so. If the site re-enters a brownfield program, it can be reclassified to Class A (active) to indicate that work has recommenced;
- c. a site was identified simply as the location(s) where a drum(s) or other discrete waste was at one time present and subsequently removed by DEC or others and, based on the resulting conditions, no need for additional work was apparent; or
- d. an application to the BCP, ERP or VCP was submitted, and was then withdrawn or terminated before any actions were taken to investigate or remediate the site.

<b>Site Class Desc:</b>	
<b>Program:</b>	HW
<b>Program Desc:</b>	State Superfund Program
<b>Assess DOH:</b>	
<b>Source of Data:</b>	
<b>Description:</b>	

Location: The site is located at 400 North Goodman Street, in the City of Rochester, Monroe County. The rail yard, known as Goodman Rail Yard, is situated south of Main Street, east of North Goodman Street, north of Atlantic Avenue, and to the west of Culver Road. The site is a former Hazardous

Map Key	Number of Records	Direction	Distance (mi/ft)	Elev/Diff (ft)	Site	DB
---------	-------------------	-----------	------------------	----------------	------	----

Substance Study site (#HS8007) and remains a rail yard in a predominantly industrial setting, however, there is a high school and some residences within 0.5 mile. Most of the site is unpaved. Site Features: The main site feature is the complex of parallel tracks running east to west from Culver Road to North Goodman Street. The facility contains railroad track and ballast (80%), vegetation (10%), and covered/paved areas (10%). Currently, CSX Goodman Yard primarily operates as a switching yard. The two main areas of activity at the rail yard, besides the network of tracks, are the Fuel Dispenser Area at the northwestern portion of the rail yard and the Maintenance Shop at the southeastern portion just south of Atlantic Avenue. Historical Use(s): Goodman Yard has been in existence since the 1880's. Originally part of the New York Central Railroad system, the yard eventually became absorbed by Conrail upon its inception in 1976. In 1998, the yard became part of CSX Transportation when Conrail was split up. Historic activities at the facility have included train control, mobile fueling, general maintenance, equipment fueling, car repair, and fuel storage. Over the years many spills of diesel fuel, hydraulic oil, and other petroleum hydrocarbons typically encountered at large operating rail yards have been reported to the DEC ?Spill Hotline.? Conrail/CSX contractors typically responded to these spills by employing a combination of containment and product recovery. Several spills of non-petroleum materials have also been documented. While the majority of these non-petroleum spills have been minor releases (e.g. 5 gal paint thinner), a train derailment in October 1976 at the northwest end of the yard near the Fuel Dispenser Area, resulted in the release of up to 20,000 gal of acetone to the environment. According to newspaper accounts at the time, Rochester firefighters applied foam suppressant to the overturned cars and pools of acetone to reduce the fire hazard. Although the deputy fire chief indicated that the State Conservation Department would attempt to recover the liquid, much of the acetone probably seeped into the ground. No documentation regarding the State?s response to the 1976 incident or related environmental investigations has been discovered. In 1994, the Monroe County Health Department nominated the Goodman Yard site for inclusion in the Hazardous Substance Waste Disposal Site Study (HSWDSS). The site (#HS8007) was included in the final report (published by DEC in 1995) based in large part on the presumed threat to the environment posed by the acetone spill twenty years prior. Site Geology and Hydrogeology: Unconsolidated materials encountered during previous site investigations consisted of surficial ballast and fill material associated with the track structure, underlain by fine sands and silts with small gravel lenses at varying depths, silty-clay, clay, and till at depth. Ballast and fill material comprise the surficial deposits at the rail yard, with native fine sands and silts, and/or clay from approximately 3 ft bgs to the depth of till, which is encountered at approximately 12 to 14 ft bgs. Bedrock is presumed to be deeper than 15 feet below grade since it was not encountered during any of the previous site investigations. In general, saturated soils (groundwater) are encountered at approximately 8 to 11 ft bgs. Groundwater elevation measurements have been collected periodically from monitoring wells installed in conjunction with previous investigations. Based on the data collected, groundwater is located at approximately 8 to 11 ft bgs. In addition, the groundwater elevation data+E44 indicate that the gradient is very flat and th+E42at the general flow direction is towards the north.

**Assessment:**

Nature and Extent of Contamination: Over the years many spills of diesel fuel, hydraulic oil, and other petroleum hydrocarbons typically encountered at large operating rail yards have been reported to the DEC ?Spill Hotline?. Many of the spills appear to have occurred as a result of locomotive fueling operations near the Fuel Dispenser Area and were confined to the ballast material between and beneath the tracks. Conrail/CSX contractors typically responded to these spills by employing a combination of containment and product recovery and the majority of the spills were closed by DEC within a few months. Occasionally further investigation and corrective action have been warranted resulting in long term soil and groundwater remediation. Several spills of non-petroleum materials have also been documented. While the majority of these non-petroleum spills have been minor releases (e.g. 5 gal paint thinner), a train derailment in October 1976 at the northwest end of the yard near the Fuel Dispenser Area resulted in the release of as much as 20,000 gal of acetone to the environment. There are currently two active spills under investigation and/or remediation: a diesel spill behind the Fuel Dispenser Area (Spill No. 0004600) and one near the Maintenance Shop (Spill No. 1102634). This work is being completed under the direction of Region 8 Spills staff. Groundwater sampling conducted by CSX in 2012 at the northwest end of the yard demonstrated that Acetone concentrations are well below levels of concern.

**Owner Information**

<b>Seq No:</b>	0000001	<b>Owner Street:</b>	-
<b>Sub Type:</b>	E	<b>Owner Street 2:</b>	-
<b>Own Op:</b>	01	<b>Owner City:</b>	Selkirk
<b>Owner Name:</b>	William Parry	<b>Owner State:</b>	NY
<b>Country:</b>	United States of America	<b>Owner Zip:</b>	-
<b>Owner Co.:</b>	CSX Transportation		

**Projects Information**

<b>Project Code:</b>	01	<b>Code Name:</b>	Site Characterization
<b>Project Desc:</b>	Site Characterization	<b>Operable Unit ID:</b>	2636
<b>Project Refer Name:</b>		<b>Operable Unit:</b>	01
<b>End Date:</b>	2012-11-29 00:00:00	<b>Operable Unit Desc:</b>	Remedial Program
<b>End Status:</b>	ACT		

<a href="#">56</a>	1 of 1	NE	0.47 / 2,463.10	479.01 / -10	VICKERS (PAT) RESIDENCE 22 BERWYN STREET ROCHESTER NY	LST
--------------------	--------	----	--------------------	-----------------	---	-----

<b>Spill No:</b>	0170345	<b>Spill Date:</b>	2001-09-20 12:00:00
<b>Site ID:</b>	193940	<b>Rcvd Date:</b>	2001-09-21 10:42:00
<b>DER Facility ID:</b>	161654	<b>CAC Date:</b>	2001-09-20 00:00:00
<b>CID:</b>		<b>Insp Date:</b>	

Map Key	Number of Records	Direction	Distance (mi/ft)	Elev/Diff (ft)	Site	DB
---------	-------------------	-----------	------------------	----------------	------	----

<b>Program Type:</b>	ER	<b>Close Date:</b>	2001-09-21 10:42:00
<b>SWIS Code:</b>	2814	<b>Create Date:</b>	2001-09-21 10:50:00
<b>Contribute Factor:</b>	Tank Overfill	<b>Update Date:</b>	2001-10-19 00:00:00
<b>Water Body:</b>		<b>DEC Region:</b>	8
<b>Source:</b>	Commercial Vehicle	<b>Lead DEC:</b>	TPWALSH
<b>Class:</b>	B2	<b>Reported by:</b>	Citizen
<b>Meets Std:</b>	False	<b>Referred to:</b>	
<b>Penalty:</b>	False	<b>County:</b>	Monroe
<b>REM Phase:</b>	0	<b>Latitude:</b>	43.167055740
<b>After Hours:</b>	False	<b>Longitude:</b>	-77.571664870
<b>UST Trust:</b>	False		
<b>Caller Remark:</b>			

**DEC Remark:**

**Spiller Information**

<b>Spiller Name:</b>	LINDA FEDELE	<b>Spiller Zip:</b>	14606-
<b>Spiller Company:</b>	SAMPSON OIL	<b>Spiller Country:</b>	001
<b>Spiller Address:</b>	1376 EMERSON STREET	<b>Contact Name:</b>	PAT VICKERS
<b>Spiller City:</b>	ROCHESTER	<b>Contact Phone:</b>	(716) 482-2903
<b>Spiller State:</b>	NY	<b>Contact Ext:</b>	

**Material Information**

<b>OP Unit ID:</b>	850266	<b>Med Air:</b>	No
<b>OU:</b>	01	<b>Med in Air:</b>	No
<b>Material ID:</b>	524045	<b>Med GW:</b>	No
<b>Material Code:</b>	0001A	<b>Med SW:</b>	No
<b>Material Name:</b>	#2 fuel oil	<b>Med DW:</b>	No
<b>CAS No:</b>		<b>Med Sewer:</b>	No
<b>Material Family:</b>	Petroleum	<b>Med Surf:</b>	No
<b>Quantity:</b>	.00	<b>Med Subway:</b>	No
<b>Units:</b>	G	<b>Med Utility:</b>	No
<b>Recovered:</b>	.00	<b>Oxygenate:</b>	
<b>Med Soil:</b>	Yes		

<a href="#">57</a>	1 of 1	W	0.49 / 2,584.59	504.95 / 16	<b>CONSOLIDATED CONTAINER 18 CHAMPENEY TERRACE ROCHESTER NY 14605</b>	LST
--------------------	--------	---	--------------------	----------------	---	-----

<b>Spill No:</b>	0510246	<b>Spill Date:</b>	2005-11-29 17:46:00
<b>Site ID:</b>	356186	<b>Rcvd Date:</b>	2005-11-29 17:46:00
<b>DER Facility ID:</b>	50021	<b>CAC Date:</b>	2006-02-09 00:00:00
<b>CID:</b>	406	<b>Insp Date:</b>	
<b>Program Type:</b>	ER	<b>Close Date:</b>	2006-02-09 00:00:00
<b>SWIS Code:</b>	2814	<b>Create Date:</b>	2005-11-30 08:03:00
<b>Contribute Factor:</b>	Tank Test Failure	<b>Update Date:</b>	2007-11-15 11:33:21.893000000
<b>Water Body:</b>		<b>DEC Region:</b>	8
<b>Source:</b>	Institutional, Educational, Gov., Other	<b>Lead DEC:</b>	TGHALL
<b>Class:</b>	B3	<b>Reported by:</b>	Tank Tester
<b>Meets Std:</b>	True	<b>Referred to:</b>	
<b>Penalty:</b>	False	<b>County:</b>	Monroe
<b>REM Phase:</b>	0	<b>Latitude:</b>	43.162935994
<b>After Hours:</b>	True	<b>Longitude:</b>	-77.589757001
<b>UST Trust:</b>	True		
<b>Caller Remark:</b>			

"TANK TEST FAILURE. NO RELEASE TO THE ENVIRONMENT. RECOMMEND THAT SOMEONE RETURN TO SITE TO CHECK THE VENT."

**DEC Remark:**

"11/30/05 TH TO INSPECT. REPORT FAXED TO MCHD AT 0834 HRS. 02/09/2006: RETEST PASSED. NO FURTHER ACTION REQUIRED-CLOSED. 11/15/07 PAPER FILE REMOVED PER FILE RETENTION POLICY."



Map Key	Number of Records	Direction	Distance (mi/ft)	Elev/Diff (ft)	Site	DB
---------	-------------------	-----------	------------------	----------------	------	----

**Spiller Information**

<b>Spiller Name:</b>	ERIC BRUGGMAN	<b>Spiller Zip:</b>	14605
<b>Spiller Company:</b>	CONSOLIDATED CONTAINER	<b>Spiller Country:</b>	001
<b>Spiller Address:</b>	18 CHAMPENEY TERRACE	<b>Contact Name:</b>	ERIC BRUGGMAN
<b>Spiller City:</b>	ROCHESTER	<b>Contact Phone:</b>	(585) 591-4041
<b>Spiller State:</b>	NY	<b>Contact Ext:</b>	

**Material Information**

<b>OP Unit ID:</b>	1113500	<b>Med Air:</b>	No
<b>OU:</b>	01	<b>Med in Air:</b>	No
<b>Material ID:</b>	2103558	<b>Med GW:</b>	No
<b>Material Code:</b>	0008	<b>Med SW:</b>	No
<b>Material Name:</b>	diesel	<b>Med DW:</b>	No
<b>CAS No:</b>		<b>Med Sewer:</b>	No
<b>Material Family:</b>	Petroleum	<b>Med Surf:</b>	No
<b>Quantity:</b>	.00	<b>Med Subway:</b>	No
<b>Units:</b>	G	<b>Med Utility:</b>	No
<b>Recovered:</b>	.00	<b>Oxygenate:</b>	
<b>Med Soil:</b>	Yes		

**Tank Test Information**

<b>Spill Tank ID:</b>	1549557	<b>Source:</b>	
<b>Tank No:</b>		<b>Leak Rate:</b>	.00
<b>Tank Size:</b>	4000	<b>Gross Fail:</b>	
<b>Material:</b>	0008	<b>Modified by:</b>	Watchdog
<b>EPA UST:</b>		<b>Last Modified:</b>	2005-11-30 08:02:40
<b>UST:</b>		<b>Test Method:</b>	03
<b>Cause:</b>		<b>Test Method 1:</b>	Horner EZ Check I or II

<b>58</b>	<b>1 of 1</b>	<b>S</b>	<b>0.57 / 2,988.87</b>	<b>493.74 / 4</b>	<b>GLEASON WORKS 1000 UNIVERSITY AVENUE ROCHESTER NY 14607-1239</b>	<b>RCRA CORRACTS</b>
-----------	---------------	----------	----------------------------	-----------------------	---	--------------------------

<b>EPA Handler ID:</b>	NYD002205755
<b>Land Type Code:</b>	P
<b>Land Type Desc:</b>	Private
<b>Federal Waste Generator Code:</b>	1
<b>Gen Status Univ Code:</b>	LQG
<b>Gen Status Univ Desc:</b>	Large Quantity Generator
<b>Importer Activity:</b>	No
<b>Mixed Waste Generator:</b>	No
<b>Transporter Activity:</b>	No
<b>Transfer Facility:</b>	No
<b>Recycler Activity:</b>	Yes
<b>Onsite Burner Exemption:</b>	No
<b>Furnace Exemption:</b>	No
<b>Underground Inject Activity:</b>	No
<b>Receives Waste from Offsite:</b>	No
<b>TSD Type:</b>	---S-
<b>TSD Activity:</b>	Yes
<b>Corrective Action Univ:</b>	Yes
<b>Action has been Imposed:</b>	No
<b>Action under 3004 (U)(V):</b>	No
<b>Institutional Control Indicator:</b>	N
<b>Used Oil Transporter:</b>	No
<b>Used Oil Transfer Facility:</b>	No
<b>Used Oil Processor:</b>	No
<b>Used Oil Refiner:</b>	No
<b>Used Oil Burner:</b>	No
<b>Used Oil Market Burner:</b>	No
<b>Used Oil Spec Marketer:</b>	Yes
<b>Activity Location:</b>	NY

Map Key	Number of Records	Direction	Distance (mi/ft)	Elev/Diff (ft)	Site	DB
<b>County Code:</b>		NY055				
<b>County Name:</b>		MONROE				
<b>Contact Name:</b>		MARC A DEROLLER				
<b>Contact Phone No and Exten:</b>		585-241-5132				
<b>Contact Email:</b>		MDEROLLER@GLEASON.COM				
<b>Contact Address:</b>		1000 , UNIVERSITY AVENUE , P.O. BOX 22970 , ROCHESTER , NY, 14692-2970 , US				
<b>Mailing Address:</b>		1000 , UNIVERSITY AVENUE , P.O. BOX 22970 , ROCHESTER , NY, 14692-2970 , US				

**Violation/Evaluation Summary**

**Note:** VIOLATION or UNDETERMINED: There are VIOLATION or UNDETERMINED details or records associated with this facility (EPA ID) in the Compliance Monitoring and Enforcement table dated Jan 24, 2018.

**Violation/Evaluation Details**

<b>Evaluation ID:</b>	001	<b>Former Citation:</b>	
<b>Found Violation:</b>	N	<b>Sched Compl Dt:</b>	
<b>Eval Start Date:</b>	20091207	<b>Enforcement ID:</b>	
<b>Evaluation Agency:</b>	S	<b>Enforcement Agency:</b>	
<b>Evaluation Type:</b>	CEI	<b>Enforce Action Dt:</b>	
<b>Eval Resp Person:</b>	NYMKL	<b>Enforcement Type:</b>	
<b>Eval Suborg:</b>	R8	<b>Enforce Type Desc:</b>	
<b>Citizen Complaint:</b>	No	<b>Enforce Resp Person:</b>	
<b>Multimedia Inspect:</b>	No	<b>Enforce Suborg:</b>	
<b>Sampling Flag:</b>	No	<b>Enforce Actvty Loc:</b>	
<b>Not Subtitle C:</b>	No	<b>Docket No:</b>	
<b>Focus Area:</b>		<b>Attorney:</b>	
<b>Focus Area Desc:</b>		<b>Corr Act Component:</b>	
<b>Handler Actvty Loc:</b>	NY	<b>Appeal Init Dt:</b>	
<b>Handler Name:</b>	GLEASON WORKS	<b>Appeal Resolved Dt:</b>	
<b>Region:</b>	02	<b>Disposition Status:</b>	
<b>State:</b>	NY	<b>Disp Status Dt:</b>	
<b>Land Type:</b>	P	<b>Disp Status Desc:</b>	
<b>Date of Request:</b>		<b>Lead Agency:</b>	
<b>Date Response Rcvd:</b>		<b>Expenditure Amount:</b>	
<b>Request Agency:</b>		<b>SEP Sched Comp Dt:</b>	
<b>Request Actvty Loc:</b>		<b>SEP Actual Comp Dt:</b>	
<b>Viol Activity Loc:</b>		<b>SEP Defaulted Date:</b>	
<b>Viol Determined:</b>		<b>SEP Type:</b>	
<b>Violation Type:</b>		<b>Prop Pentalty Amt:</b>	
<b>Viol Determined Dt:</b>		<b>Final Monetary Amt:</b>	
<b>Rtrn to Compl Dt:</b>		<b>Paid Amount:</b>	
<b>Rtrn to Compl Qual:</b>		<b>Final Count:</b>	
<b>Viol Resp Agency:</b>		<b>Final Amount:</b>	
<b>Evaluation Type Description:</b>	COMPLIANCE EVALUATION INSPECTION ON-SITE		
<b>Violation Short Description:</b>			
<b>Respondent Name:</b>			
<b>SEP Type Description:</b>			

**Violation/Evaluation Details**

<b>Evaluation ID:</b>	000	<b>Former Citation:</b>	
<b>Found Violation:</b>	Y	<b>Sched Compl Dt:</b>	19961204
<b>Eval Start Date:</b>	19960930	<b>Enforcement ID:</b>	000
<b>Evaluation Agency:</b>	S	<b>Enforcement Agency:</b>	S
<b>Evaluation Type:</b>	CEI	<b>Enforce Action Dt:</b>	19961104
<b>Eval Resp Person:</b>	NYDRI	<b>Enforcement Type:</b>	120
<b>Eval Suborg:</b>	R8	<b>Enforce Type Desc:</b>	WRITTEN INFORMAL
<b>Citizen Complaint:</b>	No	<b>Enforce Resp Person:</b>	NYDRI
<b>Multimedia Inspect:</b>	No	<b>Enforce Suborg:</b>	R8
<b>Sampling Flag:</b>	No	<b>Enforce Actvty Loc:</b>	NY
<b>Not Subtitle C:</b>	No	<b>Docket No:</b>	
<b>Focus Area:</b>		<b>Attorney:</b>	NY
<b>Focus Area Desc:</b>		<b>Corr Act Component:</b>	No
<b>Handler Actvty Loc:</b>	NY	<b>Appeal Init Dt:</b>	
<b>Handler Name:</b>	GLEASON WORKS	<b>Appeal Resolved Dt:</b>	

Region:	02				Disposition Status:	
State:	NY				Disp Status Dt:	
Land Type:	P				Disp Status Desc:	
Date of Request:					Lead Agency:	
Date Response Rcvd:					Expenditure Amount:	
Request Agency:					SEP Sched Comp Dt:	
Request Actvty Loc:					SEP Actual Comp Dt:	
Viol Activity Loc:	NY				SEP Defaulted Date:	
Viol Determined:	S				SEP Type:	
Violation Type:	262.A				Prop Pentalty Amt:	
Viol Determined Dt:	19961104				Final Monetary Amt:	
Rtrn to Compl Dt:	19961226				Paid Amount:	
Rtrn to Compl Qual:	O				Final Count:	
Viol Resp Agency:	S				Final Amount:	
Evaluation Type Description:		COMPLIANCE EVALUATION INSPECTION ON-SITE				
Violation Short Description:		Generators - General				
Respondent Name:						
SEP Type Description:						

**Violation/Evaluation Details**

Evaluation ID:	006				Former Citation:	
Found Violation:	N				Sched Compl Dt:	
Eval Start Date:	19900621				Enforcement ID:	
Evaluation Agency:	S				Enforcement Agency:	
Evaluation Type:	CEI				Enforce Action Dt:	
Eval Resp Person:	NYDEC				Enforcement Type:	
Eval Suborg:					Enforce Type Desc:	
Citizen Complaint:	No				Enforce Resp Person:	
Multimedia Inspect:	No				Enforce Suborg:	
Sampling Flag:	No				Enforce Actvty Loc:	
Not Subtitle C:	No				Docket No:	
Focus Area:					Attorney:	
Focus Area Desc:					Corr Act Component:	
Handler Actvty Loc:	NY				Appeal Init Dt:	
Handler Name:	GLEASON WORKS				Appeal Resolved Dt:	
Region:	02				Disposition Status:	
State:	NY				Disp Status Dt:	
Land Type:	P				Disp Status Desc:	
Date of Request:					Lead Agency:	
Date Response Rcvd:					Expenditure Amount:	
Request Agency:					SEP Sched Comp Dt:	
Request Actvty Loc:					SEP Actual Comp Dt:	
Viol Activity Loc:					SEP Defaulted Date:	
Viol Determined:					SEP Type:	
Violation Type:					Prop Pentalty Amt:	
Viol Determined Dt:					Final Monetary Amt:	
Rtrn to Compl Dt:					Paid Amount:	
Rtrn to Compl Qual:					Final Count:	
Viol Resp Agency:					Final Amount:	
Evaluation Type Description:		COMPLIANCE EVALUATION INSPECTION ON-SITE				
Violation Short Description:						
Respondent Name:						
SEP Type Description:						

**Violation/Evaluation Details**

Evaluation ID:	001				Former Citation:	
Found Violation:	N				Sched Compl Dt:	
Eval Start Date:	20111122				Enforcement ID:	
Evaluation Agency:	S				Enforcement Agency:	
Evaluation Type:	CEI				Enforce Action Dt:	
Eval Resp Person:	NYMKL				Enforcement Type:	
Eval Suborg:	R8				Enforce Type Desc:	
Citizen Complaint:	No				Enforce Resp Person:	
Multimedia Inspect:	No				Enforce Suborg:	
Sampling Flag:	No				Enforce Actvty Loc:	

Map Key	Number of Records	Direction	Distance (mi/ft)	Elev/Diff (ft)	Site	DB
<b>Not Subtitle C:</b>	No				<b>Docket No:</b>	
<b>Focus Area:</b>					<b>Attorney:</b>	
<b>Focus Area Desc:</b>					<b>Corr Act Component:</b>	
<b>Handler Actvty Loc:</b>	NY				<b>Appeal Init Dt:</b>	
<b>Handler Name:</b>	GLEASON WORKS				<b>Appeal Resolved Dt:</b>	
<b>Region:</b>	02				<b>Disposition Status:</b>	
<b>State:</b>	NY				<b>Disp Status Dt:</b>	
<b>Land Type:</b>	P				<b>Disp Status Desc:</b>	
<b>Date of Request:</b>					<b>Lead Agency:</b>	
<b>Date Response Rcvd:</b>					<b>Expenditure Amount:</b>	
<b>Request Agency:</b>					<b>SEP Sched Comp Dt:</b>	
<b>Request Actvty Loc:</b>					<b>SEP Actual Comp Dt:</b>	
<b>Viol Activity Loc:</b>					<b>SEP Defaulted Date:</b>	
<b>Viol Determined:</b>					<b>SEP Type:</b>	
<b>Violation Type:</b>					<b>Prop Pentalty Amt:</b>	
<b>Viol Determined Dt:</b>					<b>Final Monetary Amt:</b>	
<b>Rtrn to Compl Dt:</b>					<b>Paid Amount:</b>	
<b>Rtrn to Compl Qual:</b>					<b>Final Count:</b>	
<b>Viol Resp Agency:</b>					<b>Final Amount:</b>	
<b>Evaluation Type Description:</b>	COMPLIANCE EVALUATION INSPECTION ON-SITE					
<b>Violation Short Description:</b>						
<b>Respondent Name:</b>						
<b>SEP Type Description:</b>						

**Violation/Evaluation Details**

<b>Evaluation ID:</b>	013				<b>Former Citation:</b>	
<b>Found Violation:</b>	N				<b>Sched Compl Dt:</b>	
<b>Eval Start Date:</b>	20070103				<b>Enforcement ID:</b>	
<b>Evaluation Agency:</b>	S				<b>Enforcement Agency:</b>	
<b>Evaluation Type:</b>	CEI				<b>Enforce Action Dt:</b>	
<b>Eval Resp Person:</b>	NYMKL				<b>Enforcement Type:</b>	
<b>Eval Suborg:</b>	R8				<b>Enforce Type Desc:</b>	
<b>Citizen Complaint:</b>	No				<b>Enforce Resp Person:</b>	
<b>Multimedia Inspect:</b>	No				<b>Enforce Suborg:</b>	
<b>Sampling Flag:</b>	No				<b>Enforce Actvty Loc:</b>	
<b>Not Subtitle C:</b>	No				<b>Docket No:</b>	
<b>Focus Area:</b>					<b>Attorney:</b>	
<b>Focus Area Desc:</b>					<b>Corr Act Component:</b>	
<b>Handler Actvty Loc:</b>	NY				<b>Appeal Init Dt:</b>	
<b>Handler Name:</b>	GLEASON WORKS				<b>Appeal Resolved Dt:</b>	
<b>Region:</b>	02				<b>Disposition Status:</b>	
<b>State:</b>	NY				<b>Disp Status Dt:</b>	
<b>Land Type:</b>	P				<b>Disp Status Desc:</b>	
<b>Date of Request:</b>					<b>Lead Agency:</b>	
<b>Date Response Rcvd:</b>					<b>Expenditure Amount:</b>	
<b>Request Agency:</b>					<b>SEP Sched Comp Dt:</b>	
<b>Request Actvty Loc:</b>					<b>SEP Actual Comp Dt:</b>	
<b>Viol Activity Loc:</b>					<b>SEP Defaulted Date:</b>	
<b>Viol Determined:</b>					<b>SEP Type:</b>	
<b>Violation Type:</b>					<b>Prop Pentalty Amt:</b>	
<b>Viol Determined Dt:</b>					<b>Final Monetary Amt:</b>	
<b>Rtrn to Compl Dt:</b>					<b>Paid Amount:</b>	
<b>Rtrn to Compl Qual:</b>					<b>Final Count:</b>	
<b>Viol Resp Agency:</b>					<b>Final Amount:</b>	
<b>Evaluation Type Description:</b>	COMPLIANCE EVALUATION INSPECTION ON-SITE					
<b>Violation Short Description:</b>						
<b>Respondent Name:</b>						
<b>SEP Type Description:</b>						

**Violation/Evaluation Details**

<b>Evaluation ID:</b>	000				<b>Former Citation:</b>	
<b>Found Violation:</b>	N				<b>Sched Compl Dt:</b>	
<b>Eval Start Date:</b>	20000606				<b>Enforcement ID:</b>	
<b>Evaluation Agency:</b>	E				<b>Enforcement Agency:</b>	
<b>Evaluation Type:</b>	CEI				<b>Enforce Action Dt:</b>	

Map Key	Number of Records	Direction	Distance (mi/ft)	Elev/Diff (ft)	Site	DB
<b>Eval Resp Person:</b>	R2THP				<b>Enforcement Type:</b>	
<b>Eval Suborg:</b>	RCB				<b>Enforce Type Desc:</b>	
<b>Citizen Complaint:</b>	No				<b>Enforce Resp Person:</b>	
<b>Multimedia Inspect:</b>	No				<b>Enforce Suborg:</b>	
<b>Sampling Flag:</b>	No				<b>Enforce Actvty Loc:</b>	
<b>Not Subtitle C:</b>	No				<b>Docket No:</b>	
<b>Focus Area:</b>					<b>Attorney:</b>	
<b>Focus Area Desc:</b>					<b>Corr Act Component:</b>	
<b>Handler Actvty Loc:</b>	NY				<b>Appeal Init Dt:</b>	
<b>Handler Name:</b>	GLEASON WORKS				<b>Appeal Resolved Dt:</b>	
<b>Region:</b>	02				<b>Disposition Status:</b>	
<b>State:</b>	NY				<b>Disp Status Dt:</b>	
<b>Land Type:</b>	P				<b>Disp Status Desc:</b>	
<b>Date of Request:</b>					<b>Lead Agency:</b>	
<b>Date Response Rcvd:</b>					<b>Expenditure Amount:</b>	
<b>Request Agency:</b>					<b>SEP Sched Comp Dt:</b>	
<b>Request Actvty Loc:</b>					<b>SEP Actual Comp Dt:</b>	
<b>Viol Activity Loc:</b>					<b>SEP Defaulted Date:</b>	
<b>Viol Determined:</b>					<b>SEP Type:</b>	
<b>Violation Type:</b>					<b>Prop Pentalty Amt:</b>	
<b>Viol Determined Dt:</b>					<b>Final Monetary Amt:</b>	
<b>Rtrn to Compl Dt:</b>					<b>Paid Amount:</b>	
<b>Rtrn to Compl Qual:</b>					<b>Final Count:</b>	
<b>Viol Resp Agency:</b>					<b>Final Amount:</b>	
<b>Evaluation Type Description:</b>		COMPLIANCE EVALUATION INSPECTION ON-SITE				
<b>Violation Short Description:</b>						
<b>Respondent Name:</b>						
<b>SEP Type Description:</b>						

Violation/Evaluation Details

<b>Evaluation ID:</b>	001				<b>Former Citation:</b>	
<b>Found Violation:</b>	Y				<b>Sched Compl Dt:</b>	19840327
<b>Eval Start Date:</b>	19840105				<b>Enforcement ID:</b>	001
<b>Evaluation Agency:</b>	S				<b>Enforcement Agency:</b>	S
<b>Evaluation Type:</b>	CEI				<b>Enforce Action Dt:</b>	19840227
<b>Eval Resp Person:</b>	NYDEC				<b>Enforcement Type:</b>	120
<b>Eval Suborg:</b>					<b>Enforce Type Desc:</b>	WRITTEN INFORMAL
<b>Citizen Complaint:</b>	No				<b>Enforce Resp Person:</b>	
<b>Multimedia Inspect:</b>	No				<b>Enforce Suborg:</b>	
<b>Sampling Flag:</b>	No				<b>Enforce Actvty Loc:</b>	NY
<b>Not Subtitle C:</b>	No				<b>Docket No:</b>	
<b>Focus Area:</b>					<b>Attorney:</b>	
<b>Focus Area Desc:</b>					<b>Corr Act Component:</b>	No
<b>Handler Actvty Loc:</b>	NY				<b>Appeal Init Dt:</b>	
<b>Handler Name:</b>	GLEASON WORKS				<b>Appeal Resolved Dt:</b>	
<b>Region:</b>	02				<b>Disposition Status:</b>	
<b>State:</b>	NY				<b>Disp Status Dt:</b>	
<b>Land Type:</b>	P				<b>Disp Status Desc:</b>	
<b>Date of Request:</b>					<b>Lead Agency:</b>	
<b>Date Response Rcvd:</b>					<b>Expenditure Amount:</b>	
<b>Request Agency:</b>					<b>SEP Sched Comp Dt:</b>	
<b>Request Actvty Loc:</b>					<b>SEP Actual Comp Dt:</b>	
<b>Viol Activity Loc:</b>	NY				<b>SEP Defaulted Date:</b>	
<b>Viol Determined:</b>	S				<b>SEP Type:</b>	
<b>Violation Type:</b>	264.A				<b>Prop Pentalty Amt:</b>	
<b>Viol Determined Dt:</b>	19840105				<b>Final Monetary Amt:</b>	
<b>Rtrn to Compl Dt:</b>	19840417				<b>Paid Amount:</b>	
<b>Rtrn to Compl Qual:</b>	O				<b>Final Count:</b>	
<b>Viol Resp Agency:</b>	S				<b>Final Amount:</b>	
<b>Evaluation Type Description:</b>		COMPLIANCE EVALUATION INSPECTION ON-SITE				
<b>Violation Short Description:</b>		TSD - General				
<b>Respondent Name:</b>						
<b>SEP Type Description:</b>						

Violation/Evaluation Details

Map Key	Number of Records	Direction	Distance (mi/ft)	Elev/Diff (ft)	Site	DB
<b>Evaluation ID:</b>	000				<b>Former Citation:</b>	
<b>Found Violation:</b>	Y				<b>Sched Compl Dt:</b>	19940505
<b>Eval Start Date:</b>	19940505				<b>Enforcement ID:</b>	000
<b>Evaluation Agency:</b>	S				<b>Enforcement Agency:</b>	S
<b>Evaluation Type:</b>	FCI				<b>Enforce Action Dt:</b>	19940505
<b>Eval Resp Person:</b>	NYDEC				<b>Enforcement Type:</b>	310
<b>Eval Suborg:</b>	R8				<b>Enforce Type Desc:</b>	FINAL 3008(A) COMPLIANCE ORDER
<b>Citizen Complaint:</b>	No				<b>Enforce Resp Person:</b>	NYBEC
<b>Multimedia Inspect:</b>	No				<b>Enforce Suborg:</b>	R8
<b>Sampling Flag:</b>	No				<b>Enforce Actvty Loc:</b>	NY
<b>Not Subtitle C:</b>	No				<b>Docket No:</b>	
<b>Focus Area:</b>	V3				<b>Attorney:</b>	NY
<b>Focus Area Desc:</b>	CONVERTED FROM V2 RCRAINFO				<b>Corr Act Component:</b>	No
<b>Handler Actvty Loc:</b>	NY				<b>Appeal Init Dt:</b>	
<b>Handler Name:</b>	GLEASON WORKS				<b>Appeal Resolved Dt:</b>	
<b>Region:</b>	02				<b>Disposition Status:</b>	
<b>State:</b>	NY				<b>Disp Status Dt:</b>	
<b>Land Type:</b>	P				<b>Disp Status Desc:</b>	
<b>Date of Request:</b>					<b>Lead Agency:</b>	
<b>Date Response Rcvd:</b>					<b>Expenditure Amount:</b>	
<b>Request Agency:</b>					<b>SEP Sched Comp Dt:</b>	
<b>Request Actvty Loc:</b>					<b>SEP Actual Comp Dt:</b>	
<b>Viol Activity Loc:</b>	NY				<b>SEP Defaulted Date:</b>	
<b>Viol Determined:</b>	S				<b>SEP Type:</b>	
<b>Violation Type:</b>	264.B				<b>Prop Pentalty Amt:</b>	
<b>Viol Determined Dt:</b>	19940505				<b>Final Monetary Amt:</b>	4000
<b>Rtrn to Compl Dt:</b>	19940505				<b>Paid Amount:</b>	
<b>Rtrn to Compl Qual:</b>	O				<b>Final Count:</b>	1
<b>Viol Resp Agency:</b>	S				<b>Final Amount:</b>	4000
<b>Evaluation Type Description:</b>		FOCUSED COMPLIANCE INSPECTION				
<b>Violation Short Description:</b>		TSD - General Facility Standards				
<b>Respondent Name:</b>						
<b>SEP Type Description:</b>						

#### Violation/Evaluation Details

<b>Evaluation ID:</b>	002				<b>Former Citation:</b>	
<b>Found Violation:</b>	N				<b>Sched Compl Dt:</b>	
<b>Eval Start Date:</b>	19840918				<b>Enforcement ID:</b>	
<b>Evaluation Agency:</b>	X				<b>Enforcement Agency:</b>	
<b>Evaluation Type:</b>	NRR				<b>Enforce Action Dt:</b>	
<b>Eval Resp Person:</b>					<b>Enforcement Type:</b>	
<b>Eval Suborg:</b>					<b>Enforce Type Desc:</b>	
<b>Citizen Complaint:</b>	No				<b>Enforce Resp Person:</b>	
<b>Multimedia Inspect:</b>	No				<b>Enforce Suborg:</b>	
<b>Sampling Flag:</b>	No				<b>Enforce Actvty Loc:</b>	
<b>Not Subtitle C:</b>	No				<b>Docket No:</b>	
<b>Focus Area:</b>					<b>Attorney:</b>	
<b>Focus Area Desc:</b>					<b>Corr Act Component:</b>	
<b>Handler Actvty Loc:</b>	NY				<b>Appeal Init Dt:</b>	
<b>Handler Name:</b>	GLEASON WORKS				<b>Appeal Resolved Dt:</b>	
<b>Region:</b>	02				<b>Disposition Status:</b>	
<b>State:</b>	NY				<b>Disp Status Dt:</b>	
<b>Land Type:</b>	P				<b>Disp Status Desc:</b>	
<b>Date of Request:</b>					<b>Lead Agency:</b>	
<b>Date Response Rcvd:</b>					<b>Expenditure Amount:</b>	
<b>Request Agency:</b>					<b>SEP Sched Comp Dt:</b>	
<b>Request Actvty Loc:</b>					<b>SEP Actual Comp Dt:</b>	
<b>Viol Activity Loc:</b>					<b>SEP Defaulted Date:</b>	
<b>Viol Determined:</b>					<b>SEP Type:</b>	
<b>Violation Type:</b>					<b>Prop Pentalty Amt:</b>	
<b>Viol Determined Dt:</b>					<b>Final Monetary Amt:</b>	
<b>Rtrn to Compl Dt:</b>					<b>Paid Amount:</b>	
<b>Rtrn to Compl Qual:</b>					<b>Final Count:</b>	
<b>Viol Resp Agency:</b>					<b>Final Amount:</b>	
<b>Evaluation Type Description:</b>		NON-FINANCIAL RECORD REVIEW				
<b>Violation Short Description:</b>						
<b>Respondent Name:</b>						

Map Key	Number of Records	Direction	Distance (mi/ft)	Elev/Diff (ft)	Site	DB
---------	-------------------	-----------	------------------	----------------	------	----

SEP Type Description:

Violation/Evaluation Details

<b>Evaluation ID:</b>	001	<b>Former Citation:</b>	
<b>Found Violation:</b>	N	<b>Sched Compl Dt:</b>	
<b>Eval Start Date:</b>	20171003	<b>Enforcement ID:</b>	
<b>Evaluation Agency:</b>	S	<b>Enforcement Agency:</b>	
<b>Evaluation Type:</b>	CEI	<b>Enforce Action Dt:</b>	
<b>Eval Resp Person:</b>	NYMKL	<b>Enforcement Type:</b>	
<b>Eval Suborg:</b>	R8	<b>Enforce Type Desc:</b>	
<b>Citizen Complaint:</b>	No	<b>Enforce Resp Person:</b>	
<b>Multimedia Inspect:</b>	No	<b>Enforce Suborg:</b>	
<b>Sampling Flag:</b>	No	<b>Enforce Actvty Loc:</b>	
<b>Not Subtitle C:</b>	No	<b>Docket No:</b>	
<b>Focus Area:</b>		<b>Attorney:</b>	
<b>Focus Area Desc:</b>		<b>Corr Act Component:</b>	
<b>Handler Actvty Loc:</b>	NY	<b>Appeal Init Dt:</b>	
<b>Handler Name:</b>	GLEASON WORKS	<b>Appeal Resolved Dt:</b>	
<b>Region:</b>	02	<b>Disposition Status:</b>	
<b>State:</b>	NY	<b>Disp Status Dt:</b>	
<b>Land Type:</b>	P	<b>Disp Status Desc:</b>	
<b>Date of Request:</b>		<b>Lead Agency:</b>	
<b>Date Response Rcvd:</b>		<b>Expenditure Amount:</b>	
<b>Request Agency:</b>		<b>SEP Sched Comp Dt:</b>	
<b>Request Actvty Loc:</b>		<b>SEP Actual Comp Dt:</b>	
<b>Viol Activity Loc:</b>		<b>SEP Defaulted Date:</b>	
<b>Viol Determined:</b>		<b>SEP Type:</b>	
<b>Violation Type:</b>		<b>Prop Pentalty Amt:</b>	
<b>Viol Determined Dt:</b>		<b>Final Monetary Amt:</b>	
<b>Rtrn to Compl Dt:</b>		<b>Paid Amount:</b>	
<b>Rtrn to Compl Qual:</b>		<b>Final Count:</b>	
<b>Viol Resp Agency:</b>		<b>Final Amount:</b>	
<b>Evaluation Type Description:</b>	COMPLIANCE EVALUATION INSPECTION ON-SITE		
<b>Violation Short Description:</b>			
<b>Respondent Name:</b>			
<b>SEP Type Description:</b>			

Violation/Evaluation Details

<b>Evaluation ID:</b>	004	<b>Former Citation:</b>	
<b>Found Violation:</b>	N	<b>Sched Compl Dt:</b>	
<b>Eval Start Date:</b>	19860507	<b>Enforcement ID:</b>	
<b>Evaluation Agency:</b>	S	<b>Enforcement Agency:</b>	
<b>Evaluation Type:</b>	CEI	<b>Enforce Action Dt:</b>	
<b>Eval Resp Person:</b>	NYDEC	<b>Enforcement Type:</b>	
<b>Eval Suborg:</b>		<b>Enforce Type Desc:</b>	
<b>Citizen Complaint:</b>	No	<b>Enforce Resp Person:</b>	
<b>Multimedia Inspect:</b>	No	<b>Enforce Suborg:</b>	
<b>Sampling Flag:</b>	No	<b>Enforce Actvty Loc:</b>	
<b>Not Subtitle C:</b>	No	<b>Docket No:</b>	
<b>Focus Area:</b>		<b>Attorney:</b>	
<b>Focus Area Desc:</b>		<b>Corr Act Component:</b>	
<b>Handler Actvty Loc:</b>	NY	<b>Appeal Init Dt:</b>	
<b>Handler Name:</b>	GLEASON WORKS	<b>Appeal Resolved Dt:</b>	
<b>Region:</b>	02	<b>Disposition Status:</b>	
<b>State:</b>	NY	<b>Disp Status Dt:</b>	
<b>Land Type:</b>	P	<b>Disp Status Desc:</b>	
<b>Date of Request:</b>		<b>Lead Agency:</b>	
<b>Date Response Rcvd:</b>		<b>Expenditure Amount:</b>	
<b>Request Agency:</b>		<b>SEP Sched Comp Dt:</b>	
<b>Request Actvty Loc:</b>		<b>SEP Actual Comp Dt:</b>	
<b>Viol Activity Loc:</b>		<b>SEP Defaulted Date:</b>	
<b>Viol Determined:</b>		<b>SEP Type:</b>	
<b>Violation Type:</b>		<b>Prop Pentalty Amt:</b>	
<b>Viol Determined Dt:</b>		<b>Final Monetary Amt:</b>	
<b>Rtrn to Compl Dt:</b>		<b>Paid Amount:</b>	

Map Key	Number of Records	Direction	Distance (mi/ft)	Elev/Diff (ft)	Site	DB
---------	-------------------	-----------	------------------	----------------	------	----

**Rtrn to Compl Qual:**  
**Viol Resp Agency:**  
**Evaluation Type Description:** COMPLIANCE EVALUATION INSPECTION ON-SITE  
**Violation Short Description:**  
**Respondent Name:**  
**SEP Type Description:**

**Final Count:**  
**Final Amount:**

**Violation/Evaluation Details**

**Evaluation ID:** 001  
**Found Violation:** Y  
**Eval Start Date:** 20020528  
**Evaluation Agency:** S  
**Evaluation Type:** CEI  
**Eval Resp Person:** NYMKL  
**Eval Suborg:** R8  
**Citizen Complaint:** No  
**Multimedia Inspect:** No  
**Sampling Flag:** No  
**Not Subtitle C:** No  
**Focus Area:**  
**Focus Area Desc:**  
**Handler Actvty Loc:** NY  
**Handler Name:** GLEASON WORKS  
**Region:** 02  
**State:** NY  
**Land Type:** P  
**Date of Request:**  
**Date Response Rcvd:**  
**Request Agency:**  
**Request Actvty Loc:**  
**Viol Activity Loc:** NY  
**Viol Determined:** S  
**Violation Type:** 262.A  
**Viol Determined Dt:** 20020528  
**Rtrn to Compl Dt:** 20020731  
**Rtrn to Compl Qual:** D  
**Viol Resp Agency:** S  
**Evaluation Type Description:** COMPLIANCE EVALUATION INSPECTION ON-SITE  
**Violation Short Description:** Generators - General  
**Respondent Name:**  
**SEP Type Description:**

**Former Citation:** SR - 373-3.29(h)(2)(i)(c)  
**Sched Compl Dt:**  
**Enforcement ID:** 001  
**Enforcement Agency:** S  
**Enforce Action Dt:** 20020709  
**Enforcement Type:** 120  
**Enforce Type Desc:** WRITTEN INFORMAL  
**Enforce Resp Person:** NYMKL  
**Enforce Suborg:** R8  
**Enforce Actvty Loc:** NY  
**Docket No:**  
**Attorney:**  
**Corr Act Component:** No  
**Appeal Init Dt:**  
**Appeal Resolved Dt:**  
**Disposition Status:**  
**Disp Status Dt:**  
**Disp Status Desc:**  
**Lead Agency:**  
**Expenditure Amount:**  
**SEP Sched Comp Dt:**  
**SEP Actual Comp Dt:**  
**SEP Defaulted Date:**  
**SEP Type:**  
**Prop Pentalty Amt:**  
**Final Monetary Amt:**  
**Paid Amount:**  
**Final Count:**  
**Final Amount:**

**Violation/Evaluation Details**

**Evaluation ID:** 003  
**Found Violation:** Y  
**Eval Start Date:** 19850517  
**Evaluation Agency:** S  
**Evaluation Type:** CEI  
**Eval Resp Person:** NYDEC  
**Eval Suborg:**  
**Citizen Complaint:** No  
**Multimedia Inspect:** No  
**Sampling Flag:** No  
**Not Subtitle C:** No  
**Focus Area:**  
**Focus Area Desc:**  
**Handler Actvty Loc:** NY  
**Handler Name:** GLEASON WORKS  
**Region:** 02  
**State:** NY  
**Land Type:** P  
**Date of Request:**  
**Date Response Rcvd:**  
**Request Agency:**  
**Request Actvty Loc:**

**Former Citation:**  
**Sched Compl Dt:** 19851005  
**Enforcement ID:** 003  
**Enforcement Agency:** S  
**Enforce Action Dt:** 19850905  
**Enforcement Type:** 120  
**Enforce Type Desc:** WRITTEN INFORMAL  
**Enforce Resp Person:** NYDEC  
**Enforce Suborg:**  
**Enforce Actvty Loc:** NY  
**Docket No:**  
**Attorney:**  
**Corr Act Component:** No  
**Appeal Init Dt:**  
**Appeal Resolved Dt:**  
**Disposition Status:**  
**Disp Status Dt:**  
**Disp Status Desc:**  
**Lead Agency:**  
**Expenditure Amount:**  
**SEP Sched Comp Dt:**  
**SEP Actual Comp Dt:**



Map Key	Number of Records	Direction	Distance (mi/ft)	Elev/Diff (ft)	Site	DB
<b>Viol Activity Loc:</b>	NY				<b>SEP Defaulted Date:</b>	
<b>Viol Determined:</b>	S				<b>SEP Type:</b>	
<b>Violation Type:</b>	264.A				<b>Prop Pentalty Amt:</b>	
<b>Viol Determined Dt:</b>	19850517				<b>Final Monetary Amt:</b>	
<b>Rtrn to Compl Dt:</b>	19851219				<b>Paid Amount:</b>	
<b>Rtrn to Compl Qual:</b>	O				<b>Final Count:</b>	
<b>Viol Resp Agency:</b>	S				<b>Final Amount:</b>	
<b>Evaluation Type Description:</b>	COMPLIANCE EVALUATION INSPECTION ON-SITE					
<b>Violation Short Description:</b>	TSD - General					
<b>Respondent Name:</b>						
<b>SEP Type Description:</b>						

**Violation/Evaluation Details**

<b>Evaluation ID:</b>	005	<b>Former Citation:</b>	
<b>Found Violation:</b>	Y	<b>Sched Compl Dt:</b>	19890817
<b>Eval Start Date:</b>	19890628	<b>Enforcement ID:</b>	004
<b>Evaluation Agency:</b>	S	<b>Enforcement Agency:</b>	S
<b>Evaluation Type:</b>	CEI	<b>Enforce Action Dt:</b>	19890717
<b>Eval Resp Person:</b>	NYDEC	<b>Enforcement Type:</b>	120
<b>Eval Suborg:</b>		<b>Enforce Type Desc:</b>	WRITTEN INFORMAL
<b>Citizen Complaint:</b>	No	<b>Enforce Resp Person:</b>	NYDEC
<b>Multimedia Inspect:</b>	No	<b>Enforce Suborg:</b>	
<b>Sampling Flag:</b>	No	<b>Enforce Actvty Loc:</b>	NY
<b>Not Subtitle C:</b>	No	<b>Docket No:</b>	
<b>Focus Area:</b>		<b>Attorney:</b>	
<b>Focus Area Desc:</b>		<b>Corr Act Component:</b>	No
<b>Handler Actvty Loc:</b>	NY	<b>Appeal Init Dt:</b>	
<b>Handler Name:</b>	GLEASON WORKS	<b>Appeal Resolved Dt:</b>	
<b>Region:</b>	02	<b>Disposition Status:</b>	
<b>State:</b>	NY	<b>Disp Status Dt:</b>	
<b>Land Type:</b>	P	<b>Disp Status Desc:</b>	
<b>Date of Request:</b>		<b>Lead Agency:</b>	
<b>Date Response Rcvd:</b>		<b>Expenditure Amount:</b>	
<b>Request Agency:</b>		<b>SEP Sched Comp Dt:</b>	
<b>Request Actvty Loc:</b>		<b>SEP Actual Comp Dt:</b>	
<b>Viol Activity Loc:</b>	NY	<b>SEP Defaulted Date:</b>	
<b>Viol Determined:</b>	S	<b>SEP Type:</b>	
<b>Violation Type:</b>	264.A	<b>Prop Pentalty Amt:</b>	
<b>Viol Determined Dt:</b>	19890628	<b>Final Monetary Amt:</b>	
<b>Rtrn to Compl Dt:</b>	19890908	<b>Paid Amount:</b>	
<b>Rtrn to Compl Qual:</b>	O	<b>Final Count:</b>	
<b>Viol Resp Agency:</b>	S	<b>Final Amount:</b>	
<b>Evaluation Type Description:</b>	COMPLIANCE EVALUATION INSPECTION ON-SITE		
<b>Violation Short Description:</b>	TSD - General		
<b>Respondent Name:</b>			
<b>SEP Type Description:</b>			

**Violation/Evaluation Details**

<b>Evaluation ID:</b>	000	<b>Former Citation:</b>	
<b>Found Violation:</b>	Y	<b>Sched Compl Dt:</b>	20000818
<b>Eval Start Date:</b>	20000428	<b>Enforcement ID:</b>	000
<b>Evaluation Agency:</b>	S	<b>Enforcement Agency:</b>	S
<b>Evaluation Type:</b>	CEI	<b>Enforce Action Dt:</b>	20000718
<b>Eval Resp Person:</b>	NYMKL	<b>Enforcement Type:</b>	120
<b>Eval Suborg:</b>	R8	<b>Enforce Type Desc:</b>	WRITTEN INFORMAL
<b>Citizen Complaint:</b>	No	<b>Enforce Resp Person:</b>	NYMKL
<b>Multimedia Inspect:</b>	No	<b>Enforce Suborg:</b>	R8
<b>Sampling Flag:</b>	No	<b>Enforce Actvty Loc:</b>	NY
<b>Not Subtitle C:</b>	No	<b>Docket No:</b>	
<b>Focus Area:</b>		<b>Attorney:</b>	NY
<b>Focus Area Desc:</b>		<b>Corr Act Component:</b>	No
<b>Handler Actvty Loc:</b>	NY	<b>Appeal Init Dt:</b>	
<b>Handler Name:</b>	GLEASON WORKS	<b>Appeal Resolved Dt:</b>	
<b>Region:</b>	02	<b>Disposition Status:</b>	
<b>State:</b>	NY	<b>Disp Status Dt:</b>	

Map Key	Number of Records	Direction	Distance (mi/ft)	Elev/Diff (ft)	Site	DB
Land Type:	P					
Date of Request:					Disp Status Desc:	
Date Response Rcvd:					Lead Agency:	
Request Agency:					Expenditure Amount:	
Request Actvty Loc:					SEP Sched Comp Dt:	
Viol Activity Loc:	NY				SEP Actual Comp Dt:	
Viol Determined:	S				SEP Defaulted Date:	
Violation Type:	262.A				SEP Type:	
Viol Determined Dt:	20000428				Prop Pentalty Amt:	
Rtrn to Compl Dt:	20000814				Final Monetary Amt:	
Rtrn to Compl Qual:	O				Paid Amount:	
Viol Resp Agency:	S				Final Count:	
Evaluation Type Description:		COMPLIANCE EVALUATION INSPECTION ON-SITE			Final Amount:	
Violation Short Description:		Generators - General				
Respondent Name:						
SEP Type Description:						

**Violation/Evaluation Details**

Evaluation ID:	001				Former Citation:	
Found Violation:	N				Sched Compl Dt:	
Eval Start Date:	20140722				Enforcement ID:	
Evaluation Agency:	S				Enforcement Agency:	
Evaluation Type:	CEI				Enforce Action Dt:	
Eval Resp Person:	NYMKL				Enforcement Type:	
Eval Suborg:	R8				Enforce Type Desc:	
Citizen Complaint:	No				Enforce Resp Person:	
Multimedia Inspect:	No				Enforce Suborg:	
Sampling Flag:	No				Enforce Actvty Loc:	
Not Subtitle C:	No				Docket No:	
Focus Area:					Attorney:	
Focus Area Desc:					Corr Act Component:	
Handler Actvty Loc:	NY				Appeal Init Dt:	
Handler Name:	GLEASON WORKS				Appeal Resolved Dt:	
Region:	02				Disposition Status:	
State:	NY				Disp Status Dt:	
Land Type:	P				Disp Status Desc:	
Date of Request:					Lead Agency:	
Date Response Rcvd:					Expenditure Amount:	
Request Agency:					SEP Sched Comp Dt:	
Request Actvty Loc:					SEP Actual Comp Dt:	
Viol Activity Loc:					SEP Defaulted Date:	
Viol Determined:					SEP Type:	
Violation Type:					Prop Pentalty Amt:	
Viol Determined Dt:					Final Monetary Amt:	
Rtrn to Compl Dt:					Paid Amount:	
Rtrn to Compl Qual:					Final Count:	
Viol Resp Agency:					Final Amount:	
Evaluation Type Description:		COMPLIANCE EVALUATION INSPECTION ON-SITE				
Violation Short Description:						
Respondent Name:						
SEP Type Description:						

**Violation/Evaluation Details**

Evaluation ID:	001				Former Citation:	
Found Violation:	N				Sched Compl Dt:	
Eval Start Date:	20041209				Enforcement ID:	
Evaluation Agency:	S				Enforcement Agency:	
Evaluation Type:	CEI				Enforce Action Dt:	
Eval Resp Person:	NYMKL				Enforcement Type:	
Eval Suborg:	R8				Enforce Type Desc:	
Citizen Complaint:	No				Enforce Resp Person:	
Multimedia Inspect:	No				Enforce Suborg:	
Sampling Flag:	No				Enforce Actvty Loc:	
Not Subtitle C:	No				Docket No:	
Focus Area:					Attorney:	

Map Key	Number of Records	Direction	Distance (mi/ft)	Elev/Diff (ft)	Site	DB
---------	-------------------	-----------	------------------	----------------	------	----

<b>Focus Area Desc:</b>					<b>Corr Act Component:</b>	
<b>Handler Actvty Loc:</b>	NY				<b>Appeal Init Dt:</b>	
<b>Handler Name:</b>	GLEASON WORKS				<b>Appeal Resolved Dt:</b>	
<b>Region:</b>	02				<b>Disposition Status:</b>	
<b>State:</b>	NY				<b>Disp Status Dt:</b>	
<b>Land Type:</b>	P				<b>Disp Status Desc:</b>	
<b>Date of Request:</b>					<b>Lead Agency:</b>	
<b>Date Response Rcvd:</b>					<b>Expenditure Amount:</b>	
<b>Request Agency:</b>					<b>SEP Sched Comp Dt:</b>	
<b>Request Actvty Loc:</b>					<b>SEP Actual Comp Dt:</b>	
<b>Viol Activity Loc:</b>					<b>SEP Defaulted Date:</b>	
<b>Viol Determined:</b>					<b>SEP Type:</b>	
<b>Violation Type:</b>					<b>Prop Pentalty Amt:</b>	
<b>Viol Determined Dt:</b>					<b>Final Monetary Amt:</b>	
<b>Rtrn to Compl Dt:</b>					<b>Paid Amount:</b>	
<b>Rtrn to Compl Qual:</b>					<b>Final Count:</b>	
<b>Viol Resp Agency:</b>					<b>Final Amount:</b>	
<b>Evaluation Type Description:</b>		COMPLIANCE EVALUATION INSPECTION ON-SITE				
<b>Violation Short Description:</b>						
<b>Respondent Name:</b>						
<b>SEP Type Description:</b>						

**Event**

<b>Event Responsible Agency:</b>	E
<b>Corrective Action Event Owner:</b>	HQ
<b>Corrective Action Event Code:</b>	CA050
<b>Corrective Action Event Desc:</b>	RFA COMPLETED
<b>Orig Schedule Date of Event:</b>	
<b>New Schedule Date of Event:</b>	
<b>Actual Date of Event:</b>	19950209
<b>Best Date:</b>	19950209
<b>Responsible Person Owner:</b>	
<b>Responsible Person:</b>	
<b>Suborganization Owner:</b>	
<b>Suborganization:</b>	

<b>Event Responsible Agency:</b>	E
<b>Corrective Action Event Owner:</b>	HQ
<b>Corrective Action Event Code:</b>	CA075LO
<b>Corrective Action Event Desc:</b>	CA PRIORITIZATION-LOW CA PRIORITY
<b>Orig Schedule Date of Event:</b>	
<b>New Schedule Date of Event:</b>	
<b>Actual Date of Event:</b>	19950331
<b>Best Date:</b>	19950331
<b>Responsible Person Owner:</b>	
<b>Responsible Person:</b>	
<b>Suborganization Owner:</b>	
<b>Suborganization:</b>	

<b>Event Responsible Agency:</b>	E
<b>Corrective Action Event Owner:</b>	HQ
<b>Corrective Action Event Code:</b>	CA070YE
<b>Corrective Action Event Desc:</b>	DETERMINATION OF NEED FOR AN INVESTIGATION-INVESTIGATION IS NECESSARY
<b>Orig Schedule Date of Event:</b>	
<b>New Schedule Date of Event:</b>	
<b>Actual Date of Event:</b>	19950209
<b>Best Date:</b>	19950209
<b>Responsible Person Owner:</b>	
<b>Responsible Person:</b>	
<b>Suborganization Owner:</b>	
<b>Suborganization:</b>	

**Handler Details**

<b>Source Type:</b>	I	<b>Used Oil Transporter:</b>	No
<b>Receive Date:</b>	20070101	<b>UT Transfer Fac:</b>	No

Map Key	Number of Records	Direction	Distance (mi/ft)	Elev/Diff (ft)	Site	DB
<b>Non Notifier:</b>					<b>Used Oil Processor:</b>	No
<b>Acknowledge Flag:</b>					<b>Used Oil Refiner:</b>	No
<b>Acknowledge Date:</b>					<b>Used Oil Burner:</b>	No
<b>Accessibility:</b>					<b>UO Market Burner:</b>	No
<b>Land Type:</b>	P				<b>UO Spec Marketer:</b>	Yes
<b>Fed Waste Gen Own:</b>	HQ				<b>Current Site Name:</b>	GLEASON WORKS
<b>Fed Waste Gen Cd:</b>	1				<b>Location Street No:</b>	
<b>Fed Waste Gen Desc:</b>	Large Quantity Generator				<b>Location Street 1:</b>	UNIVERSITY AVENUE
<b>ST Waste Gen Own:</b>	NY				<b>Location Street 2:</b>	
<b>State Waste Gen Cd:</b>	S				<b>Location City:</b>	ROCHESTER
<b>Short Term Gen:</b>	No				<b>Location State:</b>	NY
<b>Importer Activity:</b>	No				<b>Location Zip Code:</b>	14607-1239
<b>Mixed Waste Gen:</b>	No				<b>County Code:</b>	NY055
<b>Transporter:</b>	No				<b>State District:</b>	NYSDEC R8
<b>Transfer Facility:</b>	No				<b>Mailing Street No:</b>	
<b>TSD Activity:</b>	No				<b>Mailing Street 1:</b>	UNIVERSITY AVENUE, PO BOX 2297
<b>Recycler Activity:</b>	Yes				<b>Mailing Street 2:</b>	0
<b>Onsite Burn Exempt:</b>	No				<b>Mailing City:</b>	ROCHESTER
<b>Furnace Exemption:</b>	No				<b>Mailing State:</b>	NY
<b>Underground Inject:</b>	No				<b>Mailing Zip Code:</b>	14692-2970
<b>Off Site Receipt:</b>	No				<b>Mailing Country:</b>	US
<b>Waste Dest Fac:</b>	No				<b>Contact First Name:</b>	HERBERT
<b>Subpart K College:</b>					<b>Contact Middle Initial:</b>	R
<b>Subpart K Hospital:</b>					<b>Contact Last Name:</b>	ALLEN
<b>Subpart K Non Profit:</b>					<b>Contact Street No:</b>	
<b>Subpart K Withdraw:</b>					<b>Contact Street 1:</b>	
<b>Include Ntnl Rprt:</b>					<b>Contact Street 2:</b>	
<b>Reporting Cycle:</b>					<b>Contact City:</b>	
<b>LQHUUW:</b>	No				<b>Contact State:</b>	
<b>Trader Importer:</b>					<b>Contact Zip:</b>	
<b>Trader Exporter:</b>					<b>Contact Country:</b>	US
<b>Slab Importer:</b>					<b>Contact Phone:</b>	585-461-8039
<b>Slab Exporter:</b>					<b>Contact Phone Ext:</b>	ALLEN
<b>Current Record:</b>	No				<b>Contact Fax:</b>	
<b>Location Country:</b>	US				<b>Contact Email Addr:</b>	HALLEN@GLEASON.COM
<b>State District Owner:</b>	NY				<b>Contact Title:</b>	

#### Handler Details

<b>Source Type:</b>	N				<b>Used Oil Transporter:</b>	No
<b>Receive Date:</b>	19800818				<b>UT Transfer Fac:</b>	No
<b>Non Notifier:</b>					<b>Used Oil Processor:</b>	No
<b>Acknowledge Flag:</b>					<b>Used Oil Refiner:</b>	No
<b>Acknowledge Date:</b>	19801107				<b>Used Oil Burner:</b>	No
<b>Accessibility:</b>					<b>UO Market Burner:</b>	No
<b>Land Type:</b>					<b>UO Spec Marketer:</b>	No
<b>Fed Waste Gen Own:</b>	HQ				<b>Current Site Name:</b>	GLEASON WORKS-MACHINE DIV
<b>Fed Waste Gen Cd:</b>	1				<b>Location Street No:</b>	1000
<b>Fed Waste Gen Desc:</b>	Large Quantity Generator				<b>Location Street 1:</b>	UNIVERSITY AVE
<b>ST Waste Gen Own:</b>					<b>Location Street 2:</b>	
<b>State Waste Gen Cd:</b>					<b>Location City:</b>	ROCHESTER
<b>Short Term Gen:</b>	No				<b>Location State:</b>	NY
<b>Importer Activity:</b>	No				<b>Location Zip Code:</b>	14603
<b>Mixed Waste Gen:</b>	No				<b>County Code:</b>	NY055
<b>Transporter:</b>	Yes				<b>State District:</b>	NYSDEC R8
<b>Transfer Facility:</b>	No				<b>Mailing Street No:</b>	
<b>TSD Activity:</b>	Yes				<b>Mailing Street 1:</b>	PO BOX 22970
<b>Recycler Activity:</b>	No				<b>Mailing Street 2:</b>	
<b>Onsite Burn Exempt:</b>	No				<b>Mailing City:</b>	ROCHESTER
<b>Furnace Exemption:</b>	No				<b>Mailing State:</b>	NY
<b>Underground Inject:</b>	No				<b>Mailing Zip Code:</b>	14692
<b>Off Site Receipt:</b>	No				<b>Mailing Country:</b>	
<b>Waste Dest Fac:</b>	No				<b>Contact First Name:</b>	NICHOLAS
<b>Subpart K College:</b>					<b>Contact Middle Initial:</b>	
<b>Subpart K Hospital:</b>					<b>Contact Last Name:</b>	DARGENTO
<b>Subpart K Non Profit:</b>					<b>Contact Street No:</b>	
<b>Subpart K Withdraw:</b>					<b>Contact Street 1:</b>	1000 UNIVERSITY AVE
<b>Include Ntnl Rprt:</b>					<b>Contact Street 2:</b>	

Map Key	Number of Records	Direction	Distance (mi/ft)	Elev/Diff (ft)	Site	DB
<b>Reporting Cycle:</b>					<b>Contact City:</b>	ROCHESTER
<b>LQHUU:</b>	No				<b>Contact State:</b>	NY
<b>Trader Importer:</b>					<b>Contact Zip:</b>	14603
<b>Trader Exporter:</b>					<b>Contact Country:</b>	US
<b>Slab Importer:</b>					<b>Contact Phone:</b>	716-473-1000
<b>Slab Exporter:</b>					<b>Contact Phone Ext:</b>	
<b>Current Record:</b>	No				<b>Contact Fax:</b>	
<b>Location Country:</b>	US				<b>Contact Email Addr:</b>	
<b>State District Owner:</b>	NY				<b>Contact Title:</b>	

#### Handler Details

<b>Source Type:</b>	A				<b>Used Oil Transporter:</b>	No
<b>Receive Date:</b>	19801119				<b>UT Transfer Fac:</b>	No
<b>Non Notifier:</b>					<b>Used Oil Processor:</b>	No
<b>Acknowledge Flag:</b>					<b>Used Oil Refiner:</b>	No
<b>Acknowledge Date:</b>	19801107				<b>Used Oil Burner:</b>	No
<b>Accessibility:</b>					<b>UO Market Burner:</b>	No
<b>Land Type:</b>					<b>UO Spec Marketer:</b>	No
<b>Fed Waste Gen Own:</b>	HQ				<b>Current Site Name:</b>	GLEASON WORKS-MACHINE DIV
<b>Fed Waste Gen Cd:</b>	N				<b>Location Street No:</b>	1000
<b>Fed Waste Gen Desc:</b>					<b>Location Street 1:</b>	UNIVERSITY AVE
<b>ST Waste Gen Own:</b>	HQ				<b>Location Street 2:</b>	
<b>State Waste Gen Cd:</b>	N				<b>Location City:</b>	ROCHESTER
<b>Short Term Gen:</b>	No				<b>Location State:</b>	NY
<b>Importer Activity:</b>	No				<b>Location Zip Code:</b>	14603
<b>Mixed Waste Gen:</b>	No				<b>County Code:</b>	NY055
<b>Transporter:</b>	No				<b>State District:</b>	NYSDEC R8
<b>Transfer Facility:</b>	No				<b>Mailing Street No:</b>	
<b>TSD Activity:</b>	Yes				<b>Mailing Street 1:</b>	PO BOX 22970
<b>Recycler Activity:</b>	No				<b>Mailing Street 2:</b>	
<b>Onsite Burn Exempt:</b>	No				<b>Mailing City:</b>	ROCHESTER
<b>Furnace Exemption:</b>	No				<b>Mailing State:</b>	NY
<b>Underground Inject:</b>	No				<b>Mailing Zip Code:</b>	14692
<b>Off Site Receipt:</b>	No				<b>Mailing Country:</b>	
<b>Waste Dest Fac:</b>	No				<b>Contact First Name:</b>	NICHOLAS
<b>Subpart K College:</b>					<b>Contact Middle Initial:</b>	
<b>Subpart K Hospital:</b>					<b>Contact Last Name:</b>	DARGENTO
<b>Subpart K Non Profit:</b>					<b>Contact Street No:</b>	
<b>Subpart K Withdraw:</b>					<b>Contact Street 1:</b>	1000 UNIVERSITY AVE
<b>Include Ntnl Rprt:</b>					<b>Contact Street 2:</b>	
<b>Reporting Cycle:</b>					<b>Contact City:</b>	ROCHESTER
<b>LQHUU:</b>	No				<b>Contact State:</b>	NY
<b>Trader Importer:</b>					<b>Contact Zip:</b>	14603
<b>Trader Exporter:</b>					<b>Contact Country:</b>	US
<b>Slab Importer:</b>					<b>Contact Phone:</b>	716-473-1000
<b>Slab Exporter:</b>					<b>Contact Phone Ext:</b>	
<b>Current Record:</b>	No				<b>Contact Fax:</b>	
<b>Location Country:</b>	US				<b>Contact Email Addr:</b>	
<b>State District Owner:</b>	NY				<b>Contact Title:</b>	

#### Handler Details

<b>Source Type:</b>	B				<b>Used Oil Transporter:</b>	No
<b>Receive Date:</b>	20160226				<b>UT Transfer Fac:</b>	No
<b>Non Notifier:</b>					<b>Used Oil Processor:</b>	No
<b>Acknowledge Flag:</b>					<b>Used Oil Refiner:</b>	No
<b>Acknowledge Date:</b>					<b>Used Oil Burner:</b>	No
<b>Accessibility:</b>					<b>UO Market Burner:</b>	No
<b>Land Type:</b>	P				<b>UO Spec Marketer:</b>	Yes
<b>Fed Waste Gen Own:</b>	HQ				<b>Current Site Name:</b>	GLEASON WORKS
<b>Fed Waste Gen Cd:</b>	1				<b>Location Street No:</b>	1000
<b>Fed Waste Gen Desc:</b>	Large Quantity Generator				<b>Location Street 1:</b>	UNIVERSITY AVENUE
<b>ST Waste Gen Own:</b>	NY				<b>Location Street 2:</b>	
<b>State Waste Gen Cd:</b>	1				<b>Location City:</b>	ROCHESTER
<b>Short Term Gen:</b>	No				<b>Location State:</b>	NY
<b>Importer Activity:</b>	No				<b>Location Zip Code:</b>	14607-1239

Map Key	Number of Records	Direction	Distance (mi/ft)	Elev/Diff (ft)	Site	DB
Mixed Waste Gen:	No				County Code:	NY055
Transporter:	No				State District:	NYSDEC R8
Transfer Facility:	No				Mailing Street No:	1000
TSD Activity:	No				Mailing Street 1:	UNIVERSITY AVENUE
Recycler Activity:	Yes				Mailing Street 2:	P.O. BOX 22970
Onsite Burn Exempt:	No				Mailing City:	ROCHESTER
Furnace Exemption:	No				Mailing State:	NY
Underground Inject:	No				Mailing Zip Code:	14692-2970
Off Site Receipt:	No				Mailing Country:	US
Waste Dest Fac:	No				Contact First Name:	MARC
Subpart K College:	No				Contact Middle Initial:	A
Subpart K Hospital:	No				Contact Last Name:	DEROLLER
Subpart K Non Profit:	No				Contact Street No:	1000
Subpart K Withdraw:	No				Contact Street 1:	UNIVERSITY AVENUE
Include Ntnl Rprt:	Y				Contact Street 2:	P.O. BOX 22970
Reporting Cycle:	2015				Contact City:	ROCHESTER
LQHUU:	No				Contact State:	NY
Trader Importer:					Contact Zip:	14692-2970
Trader Exporter:					Contact Country:	US
Slab Importer:					Contact Phone:	585-241-5132
Slab Exporter:					Contact Phone Ext:	
Current Record:	Yes				Contact Fax:	585-256-1714
Location Country:	US				Contact Email Addr:	MDEROLLER@GLEASON.COM
State District Owner:	NY				Contact Title:	EH&S MANAGER

#### Handler Details

Source Type:	R	Used Oil Transporter:	No
Receive Date:	19940221	UT Transfer Fac:	No
Non Notifier:		Used Oil Processor:	No
Acknowledge Flag:		Used Oil Refiner:	No
Acknowledge Date:		Used Oil Burner:	No
Accessibility:		UO Market Burner:	No
Land Type:		UO Spec Marketer:	No
Fed Waste Gen Own:	HQ	Current Site Name:	GLEASON WORKS
Fed Waste Gen Cd:	1	Location Street No:	
Fed Waste Gen Desc:	Large Quantity Generator	Location Street 1:	1000 UNIVERSITY AVENUE
ST Waste Gen Own:		Location Street 2:	
State Waste Gen Cd:		Location City:	ROCHESTER
Short Term Gen:	No	Location State:	NY
Importer Activity:	No	Location Zip Code:	14607-1239
Mixed Waste Gen:	No	County Code:	NY055
Transporter:	No	State District:	NYSDEC R8
Transfer Facility:	No	Mailing Street No:	
TSD Activity:	No	Mailing Street 1:	P.O. BOX 22970
Recycler Activity:	No	Mailing Street 2:	
Onsite Burn Exempt:	No	Mailing City:	ROCHESTER
Furnace Exemption:	No	Mailing State:	NY
Underground Inject:	No	Mailing Zip Code:	14692-2970
Off Site Receipt:	No	Mailing Country:	
Waste Dest Fac:	No	Contact First Name:	HERBERT R
Subpart K College:		Contact Middle Initial:	
Subpart K Hospital:		Contact Last Name:	ALLEN
Subpart K Non Profit:		Contact Street No:	
Subpart K Withdraw:		Contact Street 1:	
Include Ntnl Rprt:	U	Contact Street 2:	
Reporting Cycle:	1993	Contact City:	
LQHUU:	No	Contact State:	
Trader Importer:		Contact Zip:	
Trader Exporter:		Contact Country:	
Slab Importer:		Contact Phone:	716-461-8039
Slab Exporter:		Contact Phone Ext:	
Current Record:	No	Contact Fax:	
Location Country:	US	Contact Email Addr:	
State District Owner:	NY	Contact Title:	

#### Handler Details

Map Key	Number of Records	Direction	Distance (mi/ft)	Elev/Diff (ft)	Site	DB
<b>Source Type:</b>	R				<b>Used Oil Transporter:</b>	No
<b>Receive Date:</b>	19960325				<b>UT Transfer Fac:</b>	No
<b>Non Notifier:</b>					<b>Used Oil Processor:</b>	No
<b>Acknowledge Flag:</b>					<b>Used Oil Refiner:</b>	No
<b>Acknowledge Date:</b>					<b>Used Oil Burner:</b>	No
<b>Accessibility:</b>					<b>UO Market Burner:</b>	No
<b>Land Type:</b>					<b>UO Spec Marketer:</b>	No
<b>Fed Waste Gen Own:</b>	HQ				<b>Current Site Name:</b>	GLEASON WORKS
<b>Fed Waste Gen Cd:</b>	1				<b>Location Street No:</b>	
<b>Fed Waste Gen Desc:</b>	Large Quantity Generator				<b>Location Street 1:</b>	1000 UNIVERSITY AVE
<b>ST Waste Gen Own:</b>					<b>Location Street 2:</b>	
<b>State Waste Gen Cd:</b>					<b>Location City:</b>	ROCHESTER
<b>Short Term Gen:</b>	No				<b>Location State:</b>	NY
<b>Importer Activity:</b>	No				<b>Location Zip Code:</b>	14607-1239
<b>Mixed Waste Gen:</b>	No				<b>County Code:</b>	NY055
<b>Transporter:</b>	No				<b>State District:</b>	NYSDEC R8
<b>Transfer Facility:</b>	No				<b>Mailing Street No:</b>	
<b>TSD Activity:</b>	No				<b>Mailing Street 1:</b>	1000 UNIVERSITY AVE
<b>Recycler Activity:</b>	No				<b>Mailing Street 2:</b>	PO BOX 22970
<b>Onsite Burn Exempt:</b>	No				<b>Mailing City:</b>	ROCHESTER
<b>Furnace Exemption:</b>	No				<b>Mailing State:</b>	NY
<b>Underground Inject:</b>	No				<b>Mailing Zip Code:</b>	14692-2970
<b>Off Site Receipt:</b>	No				<b>Mailing Country:</b>	
<b>Waste Dest Fac:</b>	No				<b>Contact First Name:</b>	HERBERT R
<b>Subpart K College:</b>					<b>Contact Middle Initial:</b>	
<b>Subpart K Hospital:</b>					<b>Contact Last Name:</b>	ALLEN
<b>Subpart K Non Profit:</b>					<b>Contact Street No:</b>	
<b>Subpart K Withdraw:</b>					<b>Contact Street 1:</b>	
<b>Include Ntnl Rprt:</b>	U				<b>Contact Street 2:</b>	
<b>Reporting Cycle:</b>	1995				<b>Contact City:</b>	
<b>LQHUU:</b>	No				<b>Contact State:</b>	
<b>Trader Importer:</b>					<b>Contact Zip:</b>	
<b>Trader Exporter:</b>					<b>Contact Country:</b>	
<b>Slab Importer:</b>					<b>Contact Phone:</b>	716-461-8039
<b>Slab Exporter:</b>					<b>Contact Phone Ext:</b>	9999
<b>Current Record:</b>	No				<b>Contact Fax:</b>	
<b>Location Country:</b>	US				<b>Contact Email Addr:</b>	
<b>State District Owner:</b>	NY				<b>Contact Title:</b>	

**Handler Details**

<b>Source Type:</b>	R				<b>Used Oil Transporter:</b>	No
<b>Receive Date:</b>	20040223				<b>UT Transfer Fac:</b>	No
<b>Non Notifier:</b>					<b>Used Oil Processor:</b>	No
<b>Acknowledge Flag:</b>					<b>Used Oil Refiner:</b>	No
<b>Acknowledge Date:</b>					<b>Used Oil Burner:</b>	No
<b>Accessibility:</b>					<b>UO Market Burner:</b>	No
<b>Land Type:</b>	P				<b>UO Spec Marketer:</b>	No
<b>Fed Waste Gen Own:</b>	HQ				<b>Current Site Name:</b>	GLEASON WORKS
<b>Fed Waste Gen Cd:</b>	1				<b>Location Street No:</b>	
<b>Fed Waste Gen Desc:</b>	Large Quantity Generator				<b>Location Street 1:</b>	UNIVERSITY AVE
<b>ST Waste Gen Own:</b>	NY				<b>Location Street 2:</b>	
<b>State Waste Gen Cd:</b>	S				<b>Location City:</b>	ROCHESTER
<b>Short Term Gen:</b>	No				<b>Location State:</b>	NY
<b>Importer Activity:</b>	No				<b>Location Zip Code:</b>	14607-1239
<b>Mixed Waste Gen:</b>	No				<b>County Code:</b>	NY055
<b>Transporter:</b>	No				<b>State District:</b>	
<b>Transfer Facility:</b>	No				<b>Mailing Street No:</b>	
<b>TSD Activity:</b>	No				<b>Mailing Street 1:</b>	UNIVERSITY AVE
<b>Recycler Activity:</b>	Yes				<b>Mailing Street 2:</b>	PO BOX 22970
<b>Onsite Burn Exempt:</b>	No				<b>Mailing City:</b>	ROCHESTER
<b>Furnace Exemption:</b>	No				<b>Mailing State:</b>	NY
<b>Underground Inject:</b>	No				<b>Mailing Zip Code:</b>	14692-2970
<b>Off Site Receipt:</b>	No				<b>Mailing Country:</b>	US
<b>Waste Dest Fac:</b>	No				<b>Contact First Name:</b>	HERBERT
<b>Subpart K College:</b>					<b>Contact Middle Initial:</b>	R
<b>Subpart K Hospital:</b>					<b>Contact Last Name:</b>	ALLEN

Map Key	Number of Records	Direction	Distance (mi/ft)	Elev/Diff (ft)	Site	DB
Subpart K Non Profit:					Contact Street No:	
Subpart K Withdraw:					Contact Street 1:	
Include Ntnl Rprt:	Y				Contact Street 2:	
Reporting Cycle:	2003				Contact City:	
LQHUU:	No				Contact State:	
Trader Importer:					Contact Zip:	
Trader Exporter:					Contact Country:	
Slab Importer:					Contact Phone:	585-461-8039
Slab Exporter:					Contact Phone Ext:	
Current Record:	No				Contact Fax:	
Location Country:	US				Contact Email Addr:	HALLEN@GLEASON.COM
State District Owner:					Contact Title:	

**Handler Details**

Source Type:	R	Used Oil Transporter:	No
Receive Date:	20080208	UT Transfer Fac:	No
Non Notifier:		Used Oil Processor:	No
Acknowledge Flag:		Used Oil Refiner:	No
Acknowledge Date:		Used Oil Burner:	No
Accessibility:		UO Market Burner:	No
Land Type:	P	UO Spec Marketer:	Yes
Fed Waste Gen Own:	HQ	Current Site Name:	GLEASON WORKS
Fed Waste Gen Cd:	1	Location Street No:	1000
Fed Waste Gen Desc:	Large Quantity Generator	Location Street 1:	UNIVERSITY AVENUE
ST Waste Gen Own:	NY	Location Street 2:	
State Waste Gen Cd:	S	Location City:	ROCHESTER
Short Term Gen:	No	Location State:	NY
Importer Activity:	No	Location Zip Code:	14607-1239
Mixed Waste Gen:	No	County Code:	NY055
Transporter:	No	State District:	
Transfer Facility:	No	Mailing Street No:	1000
TSD Activity:	No	Mailing Street 1:	UNIVERSITY AVENUE
Recycler Activity:	Yes	Mailing Street 2:	P.O. BOX 22970
Onsite Burn Exempt:	No	Mailing City:	ROCHESTER
Furnace Exemption:	No	Mailing State:	NY
Underground Inject:	No	Mailing Zip Code:	14692-2970
Off Site Receipt:	No	Mailing Country:	US
Waste Dest Fac:	No	Contact First Name:	HERBERT
Subpart K College:		Contact Middle Initial:	R
Subpart K Hospital:		Contact Last Name:	ALLEN
Subpart K Non Profit:		Contact Street No:	
Subpart K Withdraw:		Contact Street 1:	
Include Ntnl Rprt:	Y	Contact Street 2:	
Reporting Cycle:	2007	Contact City:	
LQHUU:	No	Contact State:	
Trader Importer:		Contact Zip:	
Trader Exporter:		Contact Country:	
Slab Importer:		Contact Phone:	585-461-8039
Slab Exporter:		Contact Phone Ext:	
Current Record:	No	Contact Fax:	
Location Country:	US	Contact Email Addr:	HALLEN@GLEASON.COM
State District Owner:		Contact Title:	

**Handler Details**

Source Type:	B	Used Oil Transporter:	No
Receive Date:	20100204	UT Transfer Fac:	No
Non Notifier:		Used Oil Processor:	No
Acknowledge Flag:		Used Oil Refiner:	No
Acknowledge Date:		Used Oil Burner:	No
Accessibility:		UO Market Burner:	No
Land Type:	P	UO Spec Marketer:	Yes
Fed Waste Gen Own:	HQ	Current Site Name:	GLEASON WORKS
Fed Waste Gen Cd:	1	Location Street No:	1000
Fed Waste Gen Desc:	Large Quantity Generator	Location Street 1:	UNIVERSITY AVENUE
ST Waste Gen Own:	NY	Location Street 2:	



Map Key	Number of Records	Direction	Distance (mi/ft)	Elev/Diff (ft)	Site	DB
<b>State Waste Gen Cd:</b>	S				<b>Location City:</b> ROCHESTER	
<b>Short Term Gen:</b>	No				<b>Location State:</b> NY	
<b>Importer Activity:</b>	No				<b>Location Zip Code:</b> 14607-1239	
<b>Mixed Waste Gen:</b>	No				<b>County Code:</b> NY055	
<b>Transporter:</b>	No				<b>State District:</b>	
<b>Transfer Facility:</b>	No				<b>Mailing Street No:</b> 1000	
<b>TSD Activity:</b>	No				<b>Mailing Street 1:</b> UNIVERSITY AVENUE	
<b>Recycler Activity:</b>	Yes				<b>Mailing Street 2:</b> P.O. BOX 22970	
<b>Onsite Burn Exempt:</b>	No				<b>Mailing City:</b> ROCHESTER	
<b>Furnace Exemption:</b>	No				<b>Mailing State:</b> NY	
<b>Underground Inject:</b>	No				<b>Mailing Zip Code:</b> 14692-2970	
<b>Off Site Receipt:</b>	No				<b>Mailing Country:</b> US	
<b>Waste Dest Fac:</b>	No				<b>Contact First Name:</b> HERBERT	
<b>Subpart K College:</b>					<b>Contact Middle Initial:</b> R	
<b>Subpart K Hospital:</b>					<b>Contact Last Name:</b> ALLEN	
<b>Subpart K Non Profit:</b>					<b>Contact Street No:</b>	
<b>Subpart K Withdraw:</b>					<b>Contact Street 1:</b>	
<b>Include Ntnl Rprt:</b>	Y				<b>Contact Street 2:</b>	
<b>Reporting Cycle:</b>	2009				<b>Contact City:</b>	
<b>LQHUU:</b>	No				<b>Contact State:</b>	
<b>Trader Importer:</b>					<b>Contact Zip:</b>	
<b>Trader Exporter:</b>					<b>Contact Country:</b>	
<b>Slab Importer:</b>					<b>Contact Phone:</b> 585-461-8039	
<b>Slab Exporter:</b>					<b>Contact Phone Ext:</b>	
<b>Current Record:</b>	No				<b>Contact Fax:</b>	
<b>Location Country:</b>	US				<b>Contact Email Addr:</b> HALLEN@GLEASON.COM	
<b>State District Owner:</b>					<b>Contact Title:</b>	

#### Handler Details

<b>Source Type:</b>	R				<b>Used Oil Transporter:</b> No	
<b>Receive Date:</b>	19900301				<b>UT Transfer Fac:</b> No	
<b>Non Notifier:</b>					<b>Used Oil Processor:</b> No	
<b>Acknowledge Flag:</b>					<b>Used Oil Refiner:</b> No	
<b>Acknowledge Date:</b>					<b>Used Oil Burner:</b> No	
<b>Accessibility:</b>					<b>UO Market Burner:</b> No	
<b>Land Type:</b>					<b>UO Spec Marketer:</b> No	
<b>Fed Waste Gen Own:</b>	HQ				<b>Current Site Name:</b> GLEASON WORKS THE	
<b>Fed Waste Gen Cd:</b>	1				<b>Location Street No:</b>	
<b>Fed Waste Gen Desc:</b>	Large Quantity Generator				<b>Location Street 1:</b> 1000-1044 UNIVERSITY AVE	
<b>ST Waste Gen Own:</b>					<b>Location Street 2:</b>	
<b>State Waste Gen Cd:</b>					<b>Location City:</b> ROCHESTER	
<b>Short Term Gen:</b>	No				<b>Location State:</b> NY	
<b>Importer Activity:</b>	No				<b>Location Zip Code:</b> 14603-0000	
<b>Mixed Waste Gen:</b>	No				<b>County Code:</b> NY055	
<b>Transporter:</b>	No				<b>State District:</b> NYSDEC R8	
<b>Transfer Facility:</b>	No				<b>Mailing Street No:</b>	
<b>TSD Activity:</b>	Yes				<b>Mailing Street 1:</b> 1000-1044 UNIVERSITY AVE	
<b>Recycler Activity:</b>	No				<b>Mailing Street 2:</b>	
<b>Onsite Burn Exempt:</b>	No				<b>Mailing City:</b> ROCHESTER	
<b>Furnace Exemption:</b>	No				<b>Mailing State:</b> NY	
<b>Underground Inject:</b>	No				<b>Mailing Zip Code:</b> 14603-0000	
<b>Off Site Receipt:</b>	No				<b>Mailing Country:</b>	
<b>Waste Dest Fac:</b>	No				<b>Contact First Name:</b> UNKNOWN	
<b>Subpart K College:</b>					<b>Contact Middle Initial:</b>	
<b>Subpart K Hospital:</b>					<b>Contact Last Name:</b> UNKNOWN	
<b>Subpart K Non Profit:</b>					<b>Contact Street No:</b>	
<b>Subpart K Withdraw:</b>					<b>Contact Street 1:</b>	
<b>Include Ntnl Rprt:</b>	U				<b>Contact Street 2:</b>	
<b>Reporting Cycle:</b>	1989				<b>Contact City:</b>	
<b>LQHUU:</b>	No				<b>Contact State:</b>	
<b>Trader Importer:</b>					<b>Contact Zip:</b>	
<b>Trader Exporter:</b>					<b>Contact Country:</b>	
<b>Slab Importer:</b>					<b>Contact Phone:</b> 716-473-1000	
<b>Slab Exporter:</b>					<b>Contact Phone Ext:</b>	
<b>Current Record:</b>	No				<b>Contact Fax:</b>	
<b>Location Country:</b>	US				<b>Contact Email Addr:</b>	
<b>State District Owner:</b>	NY				<b>Contact Title:</b>	

**Handler Details**

<b>Source Type:</b>	R	<b>Used Oil Transporter:</b>	No
<b>Receive Date:</b>	20020130	<b>UT Transfer Fac:</b>	No
<b>Non Notifier:</b>		<b>Used Oil Processor:</b>	No
<b>Acknowledge Flag:</b>		<b>Used Oil Refiner:</b>	No
<b>Acknowledge Date:</b>		<b>Used Oil Burner:</b>	No
<b>Accessibility:</b>		<b>UO Market Burner:</b>	No
<b>Land Type:</b>		<b>UO Spec Marketer:</b>	No
<b>Fed Waste Gen Own:</b>	HQ	<b>Current Site Name:</b>	GLEASON WORKS
<b>Fed Waste Gen Cd:</b>	1	<b>Location Street No:</b>	1000
<b>Fed Waste Gen Desc:</b>	Large Quantity Generator	<b>Location Street 1:</b>	UNIVERSITY AVE
<b>ST Waste Gen Own:</b>	NY	<b>Location Street 2:</b>	
<b>State Waste Gen Cd:</b>	S	<b>Location City:</b>	ROCHESTER
<b>Short Term Gen:</b>	No	<b>Location State:</b>	NY
<b>Importer Activity:</b>	No	<b>Location Zip Code:</b>	14692-2970
<b>Mixed Waste Gen:</b>	No	<b>County Code:</b>	NY055
<b>Transporter:</b>	No	<b>State District:</b>	NYSDEC R8
<b>Transfer Facility:</b>	No	<b>Mailing Street No:</b>	1000
<b>TSD Activity:</b>	No	<b>Mailing Street 1:</b>	UNIVERSITY AVE PO BO
<b>Recycler Activity:</b>	No	<b>Mailing Street 2:</b>	X 22970
<b>Onsite Burn Exempt:</b>	No	<b>Mailing City:</b>	ROCHESTER
<b>Furnace Exemption:</b>	No	<b>Mailing State:</b>	NY
<b>Underground Inject:</b>	No	<b>Mailing Zip Code:</b>	14692-2970
<b>Off Site Receipt:</b>	No	<b>Mailing Country:</b>	US
<b>Waste Dest Fac:</b>	No	<b>Contact First Name:</b>	HERBERT
<b>Subpart K College:</b>		<b>Contact Middle Initial:</b>	R
<b>Subpart K Hospital:</b>		<b>Contact Last Name:</b>	ALLEN
<b>Subpart K Non Profit:</b>		<b>Contact Street No:</b>	
<b>Subpart K Withdraw:</b>		<b>Contact Street 1:</b>	
<b>Include Ntnl Rprt:</b>	Y	<b>Contact Street 2:</b>	
<b>Reporting Cycle:</b>	2001	<b>Contact City:</b>	
<b>LQHUV:</b>	No	<b>Contact State:</b>	
<b>Trader Importer:</b>		<b>Contact Zip:</b>	
<b>Trader Exporter:</b>		<b>Contact Country:</b>	
<b>Slab Importer:</b>		<b>Contact Phone:</b>	585-461-8039
<b>Slab Exporter:</b>		<b>Contact Phone Ext:</b>	
<b>Current Record:</b>	No	<b>Contact Fax:</b>	
<b>Location Country:</b>	US	<b>Contact Email Addr:</b>	
<b>State District Owner:</b>	NY	<b>Contact Title:</b>	

**Handler Details**

<b>Source Type:</b>	I	<b>Used Oil Transporter:</b>	No
<b>Receive Date:</b>	19950307	<b>UT Transfer Fac:</b>	No
<b>Non Notifier:</b>		<b>Used Oil Processor:</b>	No
<b>Acknowledge Flag:</b>		<b>Used Oil Refiner:</b>	No
<b>Acknowledge Date:</b>	19801107	<b>Used Oil Burner:</b>	No
<b>Accessibility:</b>		<b>UO Market Burner:</b>	No
<b>Land Type:</b>		<b>UO Spec Marketer:</b>	No
<b>Fed Waste Gen Own:</b>	HQ	<b>Current Site Name:</b>	GLEASON WORKS-MACHINE DIV
<b>Fed Waste Gen Cd:</b>	1	<b>Location Street No:</b>	1000
<b>Fed Waste Gen Desc:</b>	Large Quantity Generator	<b>Location Street 1:</b>	UNIVERSITY AVE
<b>ST Waste Gen Own:</b>		<b>Location Street 2:</b>	
<b>State Waste Gen Cd:</b>		<b>Location City:</b>	ROCHESTER
<b>Short Term Gen:</b>	No	<b>Location State:</b>	NY
<b>Importer Activity:</b>	No	<b>Location Zip Code:</b>	14603
<b>Mixed Waste Gen:</b>	No	<b>County Code:</b>	NY055
<b>Transporter:</b>	Yes	<b>State District:</b>	NYSDEC R8
<b>Transfer Facility:</b>	No	<b>Mailing Street No:</b>	
<b>TSD Activity:</b>	No	<b>Mailing Street 1:</b>	PO BOX 22970
<b>Recycler Activity:</b>	No	<b>Mailing Street 2:</b>	
<b>Onsite Burn Exempt:</b>	No	<b>Mailing City:</b>	ROCHESTER
<b>Furnace Exemption:</b>	No	<b>Mailing State:</b>	NY
<b>Underground Inject:</b>	No	<b>Mailing Zip Code:</b>	14692
<b>Off Site Receipt:</b>	No	<b>Mailing Country:</b>	

Map Key	Number of Records	Direction	Distance (mi/ft)	Elev/Diff (ft)	Site	DB
Waste Dest Fac:	No				Contact First Name:	
Subpart K College:					Contact Middle Initial:	
Subpart K Hospital:					Contact Last Name:	
Subpart K Non Profit:					Contact Street No:	
Subpart K Withdraw:					Contact Street 1:	
Include Ntnl Rprt:					Contact Street 2:	
Reporting Cycle:					Contact City:	
LQHUUW:	No				Contact State:	
Trader Importer:					Contact Zip:	
Trader Exporter:					Contact Country:	
Slab Importer:					Contact Phone:	
Slab Exporter:					Contact Phone Ext:	
Current Record:	No				Contact Fax:	
Location Country:	US				Contact Email Addr:	
State District Owner:	NY				Contact Title:	

#### Handler Details

Source Type:	I	Used Oil Transporter:	No
Receive Date:	20060209	UT Transfer Fac:	No
Non Notifier:		Used Oil Processor:	No
Acknowledge Flag:		Used Oil Refiner:	No
Acknowledge Date:		Used Oil Burner:	No
Accessibility:		UO Market Burner:	No
Land Type:	P	UO Spec Marketer:	Yes
Fed Waste Gen Own:	HQ	Current Site Name:	GLEASON WORKS
Fed Waste Gen Cd:	1	Location Street No:	
Fed Waste Gen Desc:	Large Quantity Generator	Location Street 1:	UNIVERSITY AVENUE
ST Waste Gen Own:	NY	Location Street 2:	
State Waste Gen Cd:	S	Location City:	ROCHESTER
Short Term Gen:	No	Location State:	NY
Importer Activity:	No	Location Zip Code:	14607-1239
Mixed Waste Gen:	No	County Code:	NY055
Transporter:	No	State District:	
Transfer Facility:	No	Mailing Street No:	
TSD Activity:	No	Mailing Street 1:	UNIVERSITY AVENUE, PO BOX 2297
Recycler Activity:	Yes	Mailing Street 2:	0
Onsite Burn Exempt:	No	Mailing City:	ROCHESTER
Furnace Exemption:	No	Mailing State:	NY
Underground Inject:	No	Mailing Zip Code:	14692-2970
Off Site Receipt:	No	Mailing Country:	US
Waste Dest Fac:	No	Contact First Name:	HERBERT
Subpart K College:		Contact Middle Initial:	R
Subpart K Hospital:		Contact Last Name:	ALLEN
Subpart K Non Profit:		Contact Street No:	
Subpart K Withdraw:		Contact Street 1:	UNIVERSITY AVENUE, PO BOX 2297
Include Ntnl Rprt:		Contact Street 2:	
Reporting Cycle:		Contact City:	ROCHESTER
LQHUUW:	No	Contact State:	NY
Trader Importer:		Contact Zip:	14692-2970
Trader Exporter:		Contact Country:	US
Slab Importer:		Contact Phone:	585-461-8039
Slab Exporter:		Contact Phone Ext:	ALLEN
Current Record:	No	Contact Fax:	
Location Country:	US	Contact Email Addr:	HALLEN@GLEASON.COM
State District Owner:		Contact Title:	

#### Handler Details

Source Type:	R	Used Oil Transporter:	No
Receive Date:	20010101	UT Transfer Fac:	No
Non Notifier:		Used Oil Processor:	No
Acknowledge Flag:		Used Oil Refiner:	No
Acknowledge Date:		Used Oil Burner:	No
Accessibility:		UO Market Burner:	No
Land Type:		UO Spec Marketer:	No
Fed Waste Gen Own:	HQ	Current Site Name:	GLEASON WORKS

Map Key	Number of Records	Direction	Distance (mi/ft)	Elev/Diff (ft)	Site	DB
<b>Fed Waste Gen Cd:</b>	1				<b>Location Street No:</b>	
<b>Fed Waste Gen Desc:</b>	Large Quantity Generator				<b>Location Street 1:</b>	1000 UNIVERSITY AVE
<b>ST Waste Gen Own:</b>					<b>Location Street 2:</b>	
<b>State Waste Gen Cd:</b>					<b>Location City:</b>	ROCHESTER
<b>Short Term Gen:</b>	No				<b>Location State:</b>	NY
<b>Importer Activity:</b>	No				<b>Location Zip Code:</b>	14607-1239
<b>Mixed Waste Gen:</b>	No				<b>County Code:</b>	NY055
<b>Transporter:</b>	No				<b>State District:</b>	NYSDEC R8
<b>Transfer Facility:</b>	No				<b>Mailing Street No:</b>	
<b>TSD Activity:</b>	No				<b>Mailing Street 1:</b>	1000 UNIVERSITY AVE
<b>Recycler Activity:</b>	No				<b>Mailing Street 2:</b>	PO BOX 22970
<b>Onsite Burn Exempt:</b>	No				<b>Mailing City:</b>	ROCHESTER
<b>Furnace Exemption:</b>	No				<b>Mailing State:</b>	NY
<b>Underground Inject:</b>	No				<b>Mailing Zip Code:</b>	14692-2970
<b>Off Site Receipt:</b>	No				<b>Mailing Country:</b>	
<b>Waste Dest Fac:</b>	No				<b>Contact First Name:</b>	HERBERT
<b>Subpart K College:</b>					<b>Contact Middle Initial:</b>	
<b>Subpart K Hospital:</b>					<b>Contact Last Name:</b>	ALLEN
<b>Subpart K Non Profit:</b>					<b>Contact Street No:</b>	
<b>Subpart K Withdraw:</b>					<b>Contact Street 1:</b>	
<b>Include Ntnl Rprt:</b>	U				<b>Contact Street 2:</b>	
<b>Reporting Cycle:</b>	1999				<b>Contact City:</b>	
<b>LQHUUW:</b>	No				<b>Contact State:</b>	
<b>Trader Importer:</b>					<b>Contact Zip:</b>	
<b>Trader Exporter:</b>					<b>Contact Country:</b>	
<b>Slab Importer:</b>					<b>Contact Phone:</b>	716-461-8039
<b>Slab Exporter:</b>					<b>Contact Phone Ext:</b>	
<b>Current Record:</b>	No				<b>Contact Fax:</b>	
<b>Location Country:</b>	US				<b>Contact Email Addr:</b>	
<b>State District Owner:</b>	NY				<b>Contact Title:</b>	

#### Handler Details

<b>Source Type:</b>	B	<b>Used Oil Transporter:</b>	No
<b>Receive Date:</b>	20140210	<b>UT Transfer Fac:</b>	No
<b>Non Notifier:</b>		<b>Used Oil Processor:</b>	No
<b>Acknowledge Flag:</b>		<b>Used Oil Refiner:</b>	No
<b>Acknowledge Date:</b>		<b>Used Oil Burner:</b>	No
<b>Accessibility:</b>		<b>UO Market Burner:</b>	No
<b>Land Type:</b>	P	<b>UO Spec Marketer:</b>	Yes
<b>Fed Waste Gen Own:</b>	HQ	<b>Current Site Name:</b>	GLEASON WORKS
<b>Fed Waste Gen Cd:</b>	1	<b>Location Street No:</b>	1000
<b>Fed Waste Gen Desc:</b>	Large Quantity Generator	<b>Location Street 1:</b>	UNIVERSITY AVENUE
<b>ST Waste Gen Own:</b>	NY	<b>Location Street 2:</b>	
<b>State Waste Gen Cd:</b>	S	<b>Location City:</b>	ROCHESTER
<b>Short Term Gen:</b>	No	<b>Location State:</b>	NY
<b>Importer Activity:</b>	No	<b>Location Zip Code:</b>	14607
<b>Mixed Waste Gen:</b>	No	<b>County Code:</b>	NY055
<b>Transporter:</b>	No	<b>State District:</b>	NYSDEC R8
<b>Transfer Facility:</b>	No	<b>Mailing Street No:</b>	1000
<b>TSD Activity:</b>	No	<b>Mailing Street 1:</b>	UNIVERSITY AVENUE
<b>Recycler Activity:</b>	Yes	<b>Mailing Street 2:</b>	P.O. BOX 22970
<b>Onsite Burn Exempt:</b>	No	<b>Mailing City:</b>	ROCHESTER
<b>Furnace Exemption:</b>	No	<b>Mailing State:</b>	NY
<b>Underground Inject:</b>	No	<b>Mailing Zip Code:</b>	14692
<b>Off Site Receipt:</b>	No	<b>Mailing Country:</b>	US
<b>Waste Dest Fac:</b>	No	<b>Contact First Name:</b>	HERBERT
<b>Subpart K College:</b>	No	<b>Contact Middle Initial:</b>	R
<b>Subpart K Hospital:</b>	No	<b>Contact Last Name:</b>	ALLEN
<b>Subpart K Non Profit:</b>	No	<b>Contact Street No:</b>	1000
<b>Subpart K Withdraw:</b>	No	<b>Contact Street 1:</b>	UNIVERSITY AVENUE
<b>Include Ntnl Rprt:</b>	Y	<b>Contact Street 2:</b>	P.O. BOX 22970
<b>Reporting Cycle:</b>	2013	<b>Contact City:</b>	ROCHESTER
<b>LQHUUW:</b>	No	<b>Contact State:</b>	NY
<b>Trader Importer:</b>		<b>Contact Zip:</b>	14692
<b>Trader Exporter:</b>		<b>Contact Country:</b>	US
<b>Slab Importer:</b>		<b>Contact Phone:</b>	585-461-8039
<b>Slab Exporter:</b>		<b>Contact Phone Ext:</b>	

Map Key	Number of Records	Direction	Distance (mi/ft)	Elev/Diff (ft)	Site	DB
<b>Current Record:</b>	No				<b>Contact Fax:</b> 585-256-8772	
<b>Location Country:</b>	US				<b>Contact Email Addr:</b> HALLEN@GLEASON.COM	
<b>State District Owner:</b>	NY				<b>Contact Title:</b> SR. STAFF ENG. - ENVIRONMENTAL COORDINATOR	

**Handler Details**

<b>Source Type:</b>	I				<b>Used Oil Transporter:</b>	No
<b>Receive Date:</b>	19941207				<b>UT Transfer Fac:</b>	No
<b>Non Notifier:</b>					<b>Used Oil Processor:</b>	No
<b>Acknowledge Flag:</b>					<b>Used Oil Refiner:</b>	No
<b>Acknowledge Date:</b>	19801107				<b>Used Oil Burner:</b>	No
<b>Accessibility:</b>					<b>UO Market Burner:</b>	No
<b>Land Type:</b>					<b>UO Spec Marketer:</b>	No
<b>Fed Waste Gen Own:</b>	HQ				<b>Current Site Name:</b>	GLEASON WORKS-MACHINE DIV
<b>Fed Waste Gen Cd:</b>	1				<b>Location Street No:</b>	1000
<b>Fed Waste Gen Desc:</b>	Large Quantity Generator				<b>Location Street 1:</b>	UNIVERSITY AVE
<b>ST Waste Gen Own:</b>					<b>Location Street 2:</b>	
<b>State Waste Gen Cd:</b>					<b>Location City:</b>	ROCHESTER
<b>Short Term Gen:</b>	No				<b>Location State:</b>	NY
<b>Importer Activity:</b>	No				<b>Location Zip Code:</b>	14603
<b>Mixed Waste Gen:</b>	No				<b>County Code:</b>	NY055
<b>Transporter:</b>	Yes				<b>State District:</b>	NYSDEC R8
<b>Transfer Facility:</b>	No				<b>Mailing Street No:</b>	
<b>TSD Activity:</b>	No				<b>Mailing Street 1:</b>	PO BOX 22970
<b>Recycler Activity:</b>	No				<b>Mailing Street 2:</b>	
<b>Onsite Burn Exempt:</b>	No				<b>Mailing City:</b>	ROCHESTER
<b>Furnace Exemption:</b>	No				<b>Mailing State:</b>	NY
<b>Underground Inject:</b>	No				<b>Mailing Zip Code:</b>	14692
<b>Off Site Receipt:</b>	No				<b>Mailing Country:</b>	
<b>Waste Dest Fac:</b>	No				<b>Contact First Name:</b>	
<b>Subpart K College:</b>					<b>Contact Middle Initial:</b>	
<b>Subpart K Hospital:</b>					<b>Contact Last Name:</b>	
<b>Subpart K Non Profit:</b>					<b>Contact Street No:</b>	
<b>Subpart K Withdraw:</b>					<b>Contact Street 1:</b>	
<b>Include Ntnl Rprt:</b>					<b>Contact Street 2:</b>	
<b>Reporting Cycle:</b>					<b>Contact City:</b>	
<b>LQHUUW:</b>	No				<b>Contact State:</b>	
<b>Trader Importer:</b>					<b>Contact Zip:</b>	
<b>Trader Exporter:</b>					<b>Contact Country:</b>	
<b>Slab Importer:</b>					<b>Contact Phone:</b>	
<b>Slab Exporter:</b>					<b>Contact Phone Ext:</b>	
<b>Current Record:</b>	No				<b>Contact Fax:</b>	
<b>Location Country:</b>	US				<b>Contact Email Addr:</b>	
<b>State District Owner:</b>	NY				<b>Contact Title:</b>	

**Handler Details**

<b>Source Type:</b>	R				<b>Used Oil Transporter:</b>	No
<b>Receive Date:</b>	19920228				<b>UT Transfer Fac:</b>	No
<b>Non Notifier:</b>					<b>Used Oil Processor:</b>	No
<b>Acknowledge Flag:</b>					<b>Used Oil Refiner:</b>	No
<b>Acknowledge Date:</b>					<b>Used Oil Burner:</b>	No
<b>Accessibility:</b>					<b>UO Market Burner:</b>	No
<b>Land Type:</b>					<b>UO Spec Marketer:</b>	No
<b>Fed Waste Gen Own:</b>	HQ				<b>Current Site Name:</b>	GLEASON WORKS
<b>Fed Waste Gen Cd:</b>	1				<b>Location Street No:</b>	
<b>Fed Waste Gen Desc:</b>	Large Quantity Generator				<b>Location Street 1:</b>	1000 UNIVERSITY AVENUE
<b>ST Waste Gen Own:</b>					<b>Location Street 2:</b>	
<b>State Waste Gen Cd:</b>					<b>Location City:</b>	ROCHESTER
<b>Short Term Gen:</b>	No				<b>Location State:</b>	NY
<b>Importer Activity:</b>	No				<b>Location Zip Code:</b>	14607-1239
<b>Mixed Waste Gen:</b>	No				<b>County Code:</b>	NY055
<b>Transporter:</b>	No				<b>State District:</b>	NYSDEC R8
<b>Transfer Facility:</b>	No				<b>Mailing Street No:</b>	
<b>TSD Activity:</b>	No				<b>Mailing Street 1:</b>	1000 UNIVERSITY AVENUE
<b>Recycler Activity:</b>	No				<b>Mailing Street 2:</b>	P.O. BOX 22970

Map Key	Number of Records	Direction	Distance (mi/ft)	Elev/Diff (ft)	Site	DB
Onsite Burn Exempt:	No				Mailing City:	ROCHESTER
Furnace Exemption:	No				Mailing State:	NY
Underground Inject:	No				Mailing Zip Code:	14692-2970
Off Site Receipt:	No				Mailing Country:	
Waste Dest Fac:	No				Contact First Name:	HERBERT R
Subpart K College:					Contact Middle Initial:	
Subpart K Hospital:					Contact Last Name:	ALLEN
Subpart K Non Profit:					Contact Street No:	
Subpart K Withdraw:					Contact Street 1:	
Include Ntnl Rprt:	U				Contact Street 2:	
Reporting Cycle:	1991				Contact City:	
LQHUU:	No				Contact State:	
Trader Importer:					Contact Zip:	
Trader Exporter:					Contact Country:	
Slab Importer:					Contact Phone:	716-461-8039
Slab Exporter:					Contact Phone Ext:	9999
Current Record:	No				Contact Fax:	
Location Country:	US				Contact Email Addr:	
State District Owner:	NY				Contact Title:	

#### Handler Details

Source Type:	R	Used Oil Transporter:	No
Receive Date:	20060210	UT Transfer Fac:	No
Non Notifier:		Used Oil Processor:	No
Acknowledge Flag:		Used Oil Refiner:	No
Acknowledge Date:		Used Oil Burner:	No
Accessibility:		UO Market Burner:	No
Land Type:	P	UO Spec Marketer:	Yes
Fed Waste Gen Own:	HQ	Current Site Name:	GLEASON WORKS
Fed Waste Gen Cd:	1	Location Street No:	
Fed Waste Gen Desc:	Large Quantity Generator	Location Street 1:	UNIVERSITY AVENUE
ST Waste Gen Own:	NY	Location Street 2:	
State Waste Gen Cd:	S	Location City:	ROCHESTER
Short Term Gen:	No	Location State:	NY
Importer Activity:	No	Location Zip Code:	14607-1239
Mixed Waste Gen:	No	County Code:	NY055
Transporter:	No	State District:	
Transfer Facility:	No	Mailing Street No:	
TSD Activity:	No	Mailing Street 1:	UNIVERSITY AVENUE, PO BOX 2297
Recycler Activity:	Yes	Mailing Street 2:	0
Onsite Burn Exempt:	No	Mailing City:	ROCHESTER
Furnace Exemption:	No	Mailing State:	NY
Underground Inject:	No	Mailing Zip Code:	14692-2970
Off Site Receipt:	No	Mailing Country:	US
Waste Dest Fac:	No	Contact First Name:	HERBERT
Subpart K College:		Contact Middle Initial:	R
Subpart K Hospital:		Contact Last Name:	ALLEN
Subpart K Non Profit:		Contact Street No:	
Subpart K Withdraw:		Contact Street 1:	
Include Ntnl Rprt:	Y	Contact Street 2:	
Reporting Cycle:	2005	Contact City:	
LQHUU:	No	Contact State:	
Trader Importer:		Contact Zip:	
Trader Exporter:		Contact Country:	
Slab Importer:		Contact Phone:	585-461-8039
Slab Exporter:		Contact Phone Ext:	ALLEN
Current Record:	No	Contact Fax:	
Location Country:	US	Contact Email Addr:	HALLEN@GLEASON.COM
State District Owner:		Contact Title:	

#### Handler Details

Source Type:	B	Used Oil Transporter:	No
Receive Date:	20120208	UT Transfer Fac:	No
Non Notifier:		Used Oil Processor:	No
Acknowledge Flag:		Used Oil Refiner:	No

Map Key	Number of Records	Direction	Distance (mi/ft)	Elev/Diff (ft)	Site	DB
<b>Acknowledge Date:</b>					<b>Used Oil Burner:</b>	No
<b>Accessibility:</b>					<b>UO Market Burner:</b>	No
<b>Land Type:</b>	P				<b>UO Spec Marketer:</b>	Yes
<b>Fed Waste Gen Own:</b>	HQ				<b>Current Site Name:</b>	GLEASON WORKS
<b>Fed Waste Gen Cd:</b>	1				<b>Location Street No:</b>	1000
<b>Fed Waste Gen Desc:</b>	Large Quantity Generator				<b>Location Street 1:</b>	UNIVERSITY AVENUE
<b>ST Waste Gen Own:</b>	NY				<b>Location Street 2:</b>	
<b>State Waste Gen Cd:</b>	S				<b>Location City:</b>	ROCHESTER
<b>Short Term Gen:</b>	No				<b>Location State:</b>	NY
<b>Importer Activity:</b>	No				<b>Location Zip Code:</b>	14607-1239
<b>Mixed Waste Gen:</b>	No				<b>County Code:</b>	NY055
<b>Transporter:</b>	No				<b>State District:</b>	NYSDEC R8
<b>Transfer Facility:</b>	No				<b>Mailing Street No:</b>	
<b>TSD Activity:</b>	No				<b>Mailing Street 1:</b>	P.O. BOX 22970
<b>Recycler Activity:</b>	Yes				<b>Mailing Street 2:</b>	
<b>Onsite Burn Exempt:</b>	No				<b>Mailing City:</b>	ROCHESTER
<b>Furnace Exemption:</b>	No				<b>Mailing State:</b>	NY
<b>Underground Inject:</b>	No				<b>Mailing Zip Code:</b>	14692-2970
<b>Off Site Receipt:</b>	No				<b>Mailing Country:</b>	US
<b>Waste Dest Fac:</b>	No				<b>Contact First Name:</b>	HERBERT
<b>Subpart K College:</b>	No				<b>Contact Middle Initial:</b>	R
<b>Subpart K Hospital:</b>	No				<b>Contact Last Name:</b>	ALLEN
<b>Subpart K Non Profit:</b>	No				<b>Contact Street No:</b>	
<b>Subpart K Withdraw:</b>	No				<b>Contact Street 1:</b>	P.O. BOX 22970
<b>Include Ntnl Rprt:</b>	Y				<b>Contact Street 2:</b>	
<b>Reporting Cycle:</b>	2011				<b>Contact City:</b>	ROCHESTER
<b>LQHUUW:</b>	No				<b>Contact State:</b>	NY
<b>Trader Importer:</b>					<b>Contact Zip:</b>	14692-2970
<b>Trader Exporter:</b>					<b>Contact Country:</b>	US
<b>Slab Importer:</b>					<b>Contact Phone:</b>	585-461-8039
<b>Slab Exporter:</b>					<b>Contact Phone Ext:</b>	
<b>Current Record:</b>	No				<b>Contact Fax:</b>	585-256-8772
<b>Location Country:</b>	US				<b>Contact Email Addr:</b>	HALLEN@GLEASON.COM
<b>State District Owner:</b>	NY				<b>Contact Title:</b>	SR. STAFF ENG. - ENVIRONMENTAL COORDINATOR

#### Handler Details

<b>Source Type:</b>	R				<b>Used Oil Transporter:</b>	No
<b>Receive Date:</b>	19980213				<b>UT Transfer Fac:</b>	No
<b>Non Notifier:</b>					<b>Used Oil Processor:</b>	No
<b>Acknowledge Flag:</b>					<b>Used Oil Refiner:</b>	No
<b>Acknowledge Date:</b>					<b>Used Oil Burner:</b>	No
<b>Accessibility:</b>					<b>UO Market Burner:</b>	No
<b>Land Type:</b>					<b>UO Spec Marketer:</b>	No
<b>Fed Waste Gen Own:</b>	HQ				<b>Current Site Name:</b>	GLEASON WORKS
<b>Fed Waste Gen Cd:</b>	1				<b>Location Street No:</b>	
<b>Fed Waste Gen Desc:</b>	Large Quantity Generator				<b>Location Street 1:</b>	1000 UNIVERSITY AVENUE
<b>ST Waste Gen Own:</b>					<b>Location Street 2:</b>	
<b>State Waste Gen Cd:</b>					<b>Location City:</b>	ROCHESTER
<b>Short Term Gen:</b>	No				<b>Location State:</b>	NY
<b>Importer Activity:</b>	No				<b>Location Zip Code:</b>	14607-1239
<b>Mixed Waste Gen:</b>	No				<b>County Code:</b>	NY055
<b>Transporter:</b>	No				<b>State District:</b>	NYSDEC R8
<b>Transfer Facility:</b>	No				<b>Mailing Street No:</b>	
<b>TSD Activity:</b>	No				<b>Mailing Street 1:</b>	1000 UNIVERSITY AVENUE
<b>Recycler Activity:</b>	No				<b>Mailing Street 2:</b>	PO BOX 22970
<b>Onsite Burn Exempt:</b>	No				<b>Mailing City:</b>	ROCHESTER
<b>Furnace Exemption:</b>	No				<b>Mailing State:</b>	NY
<b>Underground Inject:</b>	No				<b>Mailing Zip Code:</b>	14692-2970
<b>Off Site Receipt:</b>	No				<b>Mailing Country:</b>	
<b>Waste Dest Fac:</b>	No				<b>Contact First Name:</b>	HERBERT R
<b>Subpart K College:</b>					<b>Contact Middle Initial:</b>	
<b>Subpart K Hospital:</b>					<b>Contact Last Name:</b>	ALLEN
<b>Subpart K Non Profit:</b>					<b>Contact Street No:</b>	
<b>Subpart K Withdraw:</b>					<b>Contact Street 1:</b>	
<b>Include Ntnl Rprt:</b>	U				<b>Contact Street 2:</b>	
<b>Reporting Cycle:</b>	1997				<b>Contact City:</b>	

Map Key	Number of Records	Direction	Distance (mi/ft)	Elev/Diff (ft)	Site	DB
<b>LQHUW:</b>	No				<b>Contact State:</b>	
<b>Trader Importer:</b>					<b>Contact Zip:</b>	
<b>Trader Exporter:</b>					<b>Contact Country:</b>	
<b>Slab Importer:</b>					<b>Contact Phone:</b>	716-461-8039
<b>Slab Exporter:</b>					<b>Contact Phone Ext:</b>	
<b>Current Record:</b>	No				<b>Contact Fax:</b>	
<b>Location Country:</b>	US				<b>Contact Email Addr:</b>	
<b>State District Owner:</b>	NY				<b>Contact Title:</b>	
<b><u>Hazardous Waste Details</u></b>						
<b>Haz Waste Cd Owner:</b>	HQ				<b>Source Type:</b>	B
<b>Haz Waste Cd:</b>	D002				<b>Code Type:</b>	D
<b>BR Waste Code Active Status:</b>	Yes					
<b>Waste Code Active Status:</b>	Yes					
<b>Waste Code Desc:</b>	CORROSIVE WASTE					
<b>Haz Waste Cd Owner:</b>	HQ				<b>Source Type:</b>	B
<b>Haz Waste Cd:</b>	D010				<b>Code Type:</b>	D
<b>BR Waste Code Active Status:</b>	Yes					
<b>Waste Code Active Status:</b>	Yes					
<b>Waste Code Desc:</b>	SELENIUM					
<b>Haz Waste Cd Owner:</b>	HQ				<b>Source Type:</b>	B
<b>Haz Waste Cd:</b>	F003				<b>Code Type:</b>	F
<b>BR Waste Code Active Status:</b>	Yes					
<b>Waste Code Active Status:</b>	Yes					
<b>Waste Code Desc:</b>	THE FOLLOWING SPENT NONHALOGENATED SOLVENTS: XYLENE, ACETONE, ETHYL ACETATE, ETHYL BENZENE, ETHYL ETHER, METHYL ISOBUTYL KETONE, N-BUTYL ALCOHOL, CYCLOHEXANONE, AND METHANOL; ALL SPENT SOLVENT MIXTURES/BLENDS CONTAINING, BEFORE USE, ONLY THE ABOVE SPENT NONHALOGENATED SOLVENTS; AND ALL SPENT SOLVENT MIXTURES/BLENDS CONTAINING, BEFORE USE, ONE OR MORE OF THE ABOVE NONHALOGENATED SOLVENTS, AND A TOTAL OF TEN PERCENT OR MORE (BY VOLUME) OF ONE OR MORE OF THOSE SOLVENTS LISTED IN F001, F002, F004, AND F005; AND STILL BOTTOMS FROM THE RECOVERY OF THESE SPENT SOLVENTS AND SPENT SOLVENT MIXTURES.					
<b>Haz Waste Cd Owner:</b>	HQ				<b>Source Type:</b>	B
<b>Haz Waste Cd:</b>	D004				<b>Code Type:</b>	D
<b>BR Waste Code Active Status:</b>	Yes					
<b>Waste Code Active Status:</b>	Yes					
<b>Waste Code Desc:</b>	ARSENIC					
<b>Haz Waste Cd Owner:</b>	HQ				<b>Source Type:</b>	B
<b>Haz Waste Cd:</b>	U002				<b>Code Type:</b>	U
<b>BR Waste Code Active Status:</b>	Yes					
<b>Waste Code Active Status:</b>	Yes					
<b>Waste Code Desc:</b>	2-PROPANONE (I) (OR) ACETONE (I)					
<b>Haz Waste Cd Owner:</b>	HQ				<b>Source Type:</b>	N
<b>Haz Waste Cd:</b>	F001				<b>Code Type:</b>	F
<b>BR Waste Code Active Status:</b>	Yes					
<b>Waste Code Active Status:</b>	Yes					
<b>Waste Code Desc:</b>	THE FOLLOWING SPENT HALOGENATED SOLVENTS USED IN DEGREASING: TETRACHLOROETHYLENE, TRICHLOROETHYLENE, METHYLENE CHLORIDE, 1,1,1-TRICHLOROETHANE, CARBON TETRACHLORIDE AND CHLORINATED FLUOROCARBONS; ALL SPENT SOLVENT MIXTURES/BLENDS USED IN DEGREASING CONTAINING, BEFORE USE, A TOTAL OF TEN PERCENT OR MORE (BY VOLUME) OF ONE OR MORE OF THE ABOVE HALOGENATED SOLVENTS OR THOSE SOLVENTS LISTED IN F002, F004, AND F005; AND STILL BOTTOMS FROM THE RECOVERY OF THESE SPENT SOLVENTS AND SPENT SOLVENT MIXTURES.					
<b>Haz Waste Cd Owner:</b>	HQ				<b>Source Type:</b>	N
<b>Haz Waste Cd:</b>	F009				<b>Code Type:</b>	F
<b>BR Waste Code Active Status:</b>	Yes					
<b>Waste Code Active Status:</b>	Yes					
<b>Waste Code Desc:</b>	SPENT STRIPPING AND CLEANING BATH SOLUTIONS FROM ELECTROPLATING OPERATIONS IN WHICH CYANIDES ARE USED IN THE PROCESS.					
<b>Haz Waste Cd Owner:</b>	HQ				<b>Source Type:</b>	R
<b>Haz Waste Cd:</b>	D010				<b>Code Type:</b>	D



<b>Map Key</b>	<b>Number of Records</b>	<b>Direction</b>	<b>Distance (mi/ft)</b>	<b>Elev/Diff (ft)</b>	<b>Site</b>	<b>DB</b>
<b>BR Waste Code Active Status:</b>		Yes				
<b>Waste Code Active Status:</b>		Yes				
<b>Waste Code Desc:</b>		SELENIUM				
<b>Haz Waste Cd Owner:</b>	HQ				<b>Source Type:</b>	A
<b>Haz Waste Cd:</b>	F001				<b>Code Type:</b>	F
<b>BR Waste Code Active Status:</b>		Yes				
<b>Waste Code Active Status:</b>		Yes				
<b>Waste Code Desc:</b>		THE FOLLOWING SPENT HALOGENATED SOLVENTS USED IN DEGREASING: TETRACHLOROETHYLENE, TRICHLOROETHYLENE, METHYLENE CHLORIDE, 1,1,1-TRICHLOROETHANE, CARBON TETRACHLORIDE AND CHLORINATED FLUOROCARBONS; ALL SPENT SOLVENT MIXTURES/BLENDS USED IN DEGREASING CONTAINING, BEFORE USE, A TOTAL OF TEN PERCENT OR MORE (BY VOLUME) OF ONE OR MORE OF THE ABOVE HALOGENATED SOLVENTS OR THOSE SOLVENTS LISTED IN F002, F004, AND F005; AND STILL BOTTOMS FROM THE RECOVERY OF THESE SPENT SOLVENTS AND SPENT SOLVENT MIXTURES.				
<b>Haz Waste Cd Owner:</b>	HQ				<b>Source Type:</b>	A
<b>Haz Waste Cd:</b>	F008				<b>Code Type:</b>	F
<b>BR Waste Code Active Status:</b>		Yes				
<b>Waste Code Active Status:</b>		Yes				
<b>Waste Code Desc:</b>		PLATING BATH RESIDUES FROM THE BOTTOM OF PLATING BATHS FROM ELECTROPLATING OPERATIONS IN WHICH CYANIDES ARE USED IN THE PROCESS.				
<b>Haz Waste Cd Owner:</b>	HQ				<b>Source Type:</b>	B
<b>Haz Waste Cd:</b>	D009				<b>Code Type:</b>	D
<b>BR Waste Code Active Status:</b>		Yes				
<b>Waste Code Active Status:</b>		Yes				
<b>Waste Code Desc:</b>		MERCURY				
<b>Haz Waste Cd Owner:</b>	HQ				<b>Source Type:</b>	B
<b>Haz Waste Cd:</b>	D035				<b>Code Type:</b>	D
<b>BR Waste Code Active Status:</b>		Yes				
<b>Waste Code Active Status:</b>		Yes				
<b>Waste Code Desc:</b>		METHYL ETHYL KETONE				
<b>Haz Waste Cd Owner:</b>	HQ				<b>Source Type:</b>	B
<b>Haz Waste Cd:</b>	LABP				<b>Code Type:</b>	P
<b>BR Waste Code Active Status:</b>		Yes				
<b>Waste Code Active Status:</b>		Yes				
<b>Waste Code Desc:</b>		LAB PACK				
<b>Haz Waste Cd Owner:</b>	NY				<b>Source Type:</b>	B
<b>Haz Waste Cd:</b>	B003				<b>Code Type:</b>	X
<b>BR Waste Code Active Status:</b>		Yes				
<b>Waste Code Active Status:</b>		Yes				
<b>Waste Code Desc:</b>						
<b>Haz Waste Cd Owner:</b>	HQ				<b>Source Type:</b>	R
<b>Haz Waste Cd:</b>	D001				<b>Code Type:</b>	D
<b>BR Waste Code Active Status:</b>		Yes				
<b>Waste Code Active Status:</b>		Yes				
<b>Waste Code Desc:</b>		IGNITABLE WASTE				
<b>Haz Waste Cd Owner:</b>	HQ				<b>Source Type:</b>	R
<b>Haz Waste Cd:</b>	D028				<b>Code Type:</b>	D
<b>BR Waste Code Active Status:</b>		Yes				
<b>Waste Code Active Status:</b>		Yes				
<b>Waste Code Desc:</b>		1,2-DICHLOROETHANE				
<b>Haz Waste Cd Owner:</b>	HQ				<b>Source Type:</b>	R
<b>Haz Waste Cd:</b>	D039				<b>Code Type:</b>	D
<b>BR Waste Code Active Status:</b>		Yes				
<b>Waste Code Active Status:</b>		Yes				
<b>Waste Code Desc:</b>		TETRACHLOROETHYLENE				
<b>Haz Waste Cd Owner:</b>	HQ				<b>Source Type:</b>	R
<b>Haz Waste Cd:</b>	F006				<b>Code Type:</b>	F
<b>BR Waste Code Active Status:</b>		Yes				
<b>Waste Code Active Status:</b>		Yes				
<b>Waste Code Desc:</b>		WASTEWATER TREATMENT SLUDGES FROM ELECTROPLATING OPERATIONS, EXCEPT FROM THE				

Map Key	Number of Records	Direction	Distance (mi/ft)	Elev/Diff (ft)	Site	DB
<p>FOLLOWING PROCESSES: (1) SULFURIC ACID ANODIZING OF ALUMINUM; (2) TIN PLATING ON CARBON STEEL; (3) ZINC PLATING (SEGREGATED BASIS) ON CARBON STEEL; (4) ALUMINUM OR ZINC-ALUMINUM PLATING ON CARBON STEEL; (5) CLEANING/STRIPPING ASSOCIATED WITH TIN, ZINC, AND ALUMINUM PLATING ON CARBON STEEL; AND (6) CHEMICAL ETCHING AND MILLING OF ALUMINUM.</p>						
<b>Haz Waste Cd Owner:</b>	HQ				<b>Source Type:</b>	B
<b>Haz Waste Cd:</b>	D001				<b>Code Type:</b>	D
<b>BR Waste Code Active Status:</b>	Yes					
<b>Waste Code Active Status:</b>	Yes					
<b>Waste Code Desc:</b>	IGNITABLE WASTE					
<b>Haz Waste Cd Owner:</b>	HQ				<b>Source Type:</b>	B
<b>Haz Waste Cd:</b>	D007				<b>Code Type:</b>	D
<b>BR Waste Code Active Status:</b>	Yes					
<b>Waste Code Active Status:</b>	Yes					
<b>Waste Code Desc:</b>	CHROMIUM					
<b>Haz Waste Cd Owner:</b>	HQ				<b>Source Type:</b>	B
<b>Haz Waste Cd:</b>	U159				<b>Code Type:</b>	U
<b>BR Waste Code Active Status:</b>	Yes					
<b>Waste Code Active Status:</b>	Yes					
<b>Waste Code Desc:</b>	2-BUTANONE (I,T) (OR) METHYL ETHYL KETONE (MEK) (I,T)					
<b>Haz Waste Cd Owner:</b>	HQ				<b>Source Type:</b>	I
<b>Haz Waste Cd:</b>	NONE				<b>Code Type:</b>	X
<b>BR Waste Code Active Status:</b>	No					
<b>Waste Code Active Status:</b>	No					
<b>Waste Code Desc:</b>	DESCRIPTION					
<b>Haz Waste Cd Owner:</b>	HQ				<b>Source Type:</b>	N
<b>Haz Waste Cd:</b>	F008				<b>Code Type:</b>	F
<b>BR Waste Code Active Status:</b>	Yes					
<b>Waste Code Active Status:</b>	Yes					
<b>Waste Code Desc:</b>	PLATING BATH RESIDUES FROM THE BOTTOM OF PLATING BATHS FROM ELECTROPLATING OPERATIONS IN WHICH CYANIDES ARE USED IN THE PROCESS.					
<b>Haz Waste Cd Owner:</b>	HQ				<b>Source Type:</b>	R
<b>Haz Waste Cd:</b>	D008				<b>Code Type:</b>	D
<b>BR Waste Code Active Status:</b>	Yes					
<b>Waste Code Active Status:</b>	Yes					
<b>Waste Code Desc:</b>	LEAD					
<b>Haz Waste Cd Owner:</b>	HQ				<b>Source Type:</b>	R
<b>Haz Waste Cd:</b>	D018				<b>Code Type:</b>	D
<b>BR Waste Code Active Status:</b>	Yes					
<b>Waste Code Active Status:</b>	Yes					
<b>Waste Code Desc:</b>	BENZENE					
<b>Haz Waste Cd Owner:</b>	HQ				<b>Source Type:</b>	R
<b>Haz Waste Cd:</b>	D006				<b>Code Type:</b>	D
<b>BR Waste Code Active Status:</b>	Yes					
<b>Waste Code Active Status:</b>	Yes					
<b>Waste Code Desc:</b>	CADMIUM					
<b>Haz Waste Cd Owner:</b>	HQ				<b>Source Type:</b>	B
<b>Haz Waste Cd:</b>	F002				<b>Code Type:</b>	F
<b>BR Waste Code Active Status:</b>	Yes					
<b>Waste Code Active Status:</b>	Yes					
<b>Waste Code Desc:</b>	THE FOLLOWING SPENT HALOGENATED SOLVENTS: TETRACHLOROETHYLENE, METHYLENE CHLORIDE, TRICHLOROETHYLENE, 1,1,1-TRICHLOROETHANE, CHLOROBENZENE, 1,1,2-TRICHLORO-1,2,2-TRIFLUOROETHANE, ORTHO-DICHLOROBENZENE, TRICHLOROFLUOROMETHANE, AND 1,1,2, TRICHLOROETHANE; ALL SPENT SOLVENT MIXTURES/BLENDS CONTAINING, BEFORE USE, A TOTAL OF TEN PERCENT OR MORE (BY VOLUME) OF ONE OR MORE OF THE ABOVE HALOGENATED SOLVENTS OR THOSE SOLVENTS LISTED IN F001, F004, AND F005; AND STILL BOTTOMS FROM THE RECOVERY OF THESE SPENT SOLVENTS AND SPENT SOLVENT MIXTURES.					
<b>Haz Waste Cd Owner:</b>	HQ				<b>Source Type:</b>	B
<b>Haz Waste Cd:</b>	U220				<b>Code Type:</b>	U
<b>BR Waste Code Active Status:</b>	Yes					

Map Key	Number of Records	Direction	Distance (mi/ft)	Elev/Diff (ft)	Site	DB
<b>Waste Code Active Status:</b>		Yes				
<b>Waste Code Desc:</b>		BENZENE, METHYL- (OR) TOLUENE				
<b>Haz Waste Cd Owner:</b>	HQ				<b>Source Type:</b>	N
<b>Haz Waste Cd:</b>	P030				<b>Code Type:</b>	P
<b>BR Waste Code Active Status:</b>		Yes				
<b>Waste Code Active Status:</b>		Yes				
<b>Waste Code Desc:</b>		CYANIDES (SOLUBLE CYANIDE SALTS), NOT OTHERWISE SPECIFIED				
<b>Haz Waste Cd Owner:</b>	HQ				<b>Source Type:</b>	R
<b>Haz Waste Cd:</b>	D003				<b>Code Type:</b>	D
<b>BR Waste Code Active Status:</b>		Yes				
<b>Waste Code Active Status:</b>		Yes				
<b>Waste Code Desc:</b>		REACTIVE WASTE				
<b>Haz Waste Cd Owner:</b>	HQ				<b>Source Type:</b>	R
<b>Haz Waste Cd:</b>	D007				<b>Code Type:</b>	D
<b>BR Waste Code Active Status:</b>		Yes				
<b>Waste Code Active Status:</b>		Yes				
<b>Waste Code Desc:</b>		CHROMIUM				
<b>Haz Waste Cd Owner:</b>	HQ				<b>Source Type:</b>	R
<b>Haz Waste Cd:</b>	F003				<b>Code Type:</b>	F
<b>BR Waste Code Active Status:</b>		Yes				
<b>Waste Code Active Status:</b>		Yes				
<b>Waste Code Desc:</b>		THE FOLLOWING SPENT NONHALOGENATED SOLVENTS: XYLENE, ACETONE, ETHYL ACETATE, ETHYL BENZENE, ETHYL ETHER, METHYL ISOBUTYL KETONE, N-BUTYL ALCOHOL, CYCLOHEXANONE, AND METHANOL; ALL SPENT SOLVENT MIXTURES/BLENDS CONTAINING, BEFORE USE, ONLY THE ABOVE SPENT NONHALOGENATED SOLVENTS; AND ALL SPENT SOLVENT MIXTURES/BLENDS CONTAINING, BEFORE USE, ONE OR MORE OF THE ABOVE NONHALOGENATED SOLVENTS, AND A TOTAL OF TEN PERCENT OR MORE (BY VOLUME) OF ONE OR MORE OF THOSE SOLVENTS LISTED IN F001, F002, F004, AND F005; AND STILL BOTTOMS FROM THE RECOVERY OF THESE SPENT SOLVENTS AND SPENT SOLVENT MIXTURES.				
<b>Haz Waste Cd Owner:</b>	NY				<b>Source Type:</b>	R
<b>Haz Waste Cd:</b>	B007				<b>Code Type:</b>	X
<b>BR Waste Code Active Status:</b>		Yes				
<b>Waste Code Active Status:</b>		Yes				
<b>Waste Code Desc:</b>						
<b>Haz Waste Cd Owner:</b>	HQ				<b>Source Type:</b>	A
<b>Haz Waste Cd:</b>	F011				<b>Code Type:</b>	F
<b>BR Waste Code Active Status:</b>		Yes				
<b>Waste Code Active Status:</b>		Yes				
<b>Waste Code Desc:</b>		SPENT CYANIDE SOLUTIONS FROM SLAT BATH POT CLEANING FROM METAL HEAT TREATING OPERATIONS.				
<b>Haz Waste Cd Owner:</b>	NY				<b>Source Type:</b>	B
<b>Haz Waste Cd:</b>	B007				<b>Code Type:</b>	X
<b>BR Waste Code Active Status:</b>		Yes				
<b>Waste Code Active Status:</b>		Yes				
<b>Waste Code Desc:</b>						
<b>Haz Waste Cd Owner:</b>	HQ				<b>Source Type:</b>	N
<b>Haz Waste Cd:</b>	F010				<b>Code Type:</b>	F
<b>BR Waste Code Active Status:</b>		Yes				
<b>Waste Code Active Status:</b>		Yes				
<b>Waste Code Desc:</b>		QUENCHING BATH RESIDUES FROM OIL BATHS FROM METAL HEAT TREATING OPERATIONS IN WHICH CYANIDES ARE USED IN THE PROCESS.				
<b>Haz Waste Cd Owner:</b>	HQ				<b>Source Type:</b>	N
<b>Haz Waste Cd:</b>	F017				<b>Code Type:</b>	F
<b>BR Waste Code Active Status:</b>		No				
<b>Waste Code Active Status:</b>		No				
<b>Waste Code Desc:</b>		DESCRIPTION				
<b>Haz Waste Cd Owner:</b>	HQ				<b>Source Type:</b>	R
<b>Haz Waste Cd:</b>	D035				<b>Code Type:</b>	D
<b>BR Waste Code Active Status:</b>		Yes				

Map Key	Number of Records	Direction	Distance (mi/ft)	Elev/Diff (ft)	Site	DB
<b>Waste Code Active Status:</b>		Yes				
<b>Waste Code Desc:</b>		METHYL ETHYL KETONE				
<b>Haz Waste Cd Owner:</b>	HQ				<b>Source Type:</b>	R
<b>Haz Waste Cd:</b>	F005				<b>Code Type:</b>	F
<b>BR Waste Code Active Status:</b>		Yes				
<b>Waste Code Active Status:</b>		Yes				
<b>Waste Code Desc:</b>		THE FOLLOWING SPENT NONHALOGENATED SOLVENTS: TOLUENE, METHYL ETHYL KETONE, CARBON DISULFIDE, ISOBUTANOL, PYRIDINE, BENZENE, 2-ETHOXYETHANOL, AND 2-NITROPROPANE; ALL SPENT SOLVENT MIXTURES/BLENDS CONTAINING, BEFORE USE, A TOTAL OF TEN PERCENT OR MORE (BY VOLUME) OF ONE OR MORE OF THE ABOVE NONHALOGENATED SOLVENTS OR THOSE SOLVENTS LISTED IN F001, F002, OR F004; AND STILL BOTTOMS FROM THE RECOVERY OF THESE SPENT SOLVENTS AND SPENT SOLVENT MIXTURES.				
<b>Haz Waste Cd Owner:</b>	HQ				<b>Source Type:</b>	A
<b>Haz Waste Cd:</b>	F010				<b>Code Type:</b>	F
<b>BR Waste Code Active Status:</b>		Yes				
<b>Waste Code Active Status:</b>		Yes				
<b>Waste Code Desc:</b>		QUENCHING BATH RESIDUES FROM OIL BATHS FROM METAL HEAT TREATING OPERATIONS IN WHICH CYANIDES ARE USED IN THE PROCESS.				
<b>Haz Waste Cd Owner:</b>	HQ				<b>Source Type:</b>	A
<b>Haz Waste Cd:</b>	F017				<b>Code Type:</b>	F
<b>BR Waste Code Active Status:</b>		No				
<b>Waste Code Active Status:</b>		No				
<b>Waste Code Desc:</b>		DESCRIPTION				
<b>Haz Waste Cd Owner:</b>	HQ				<b>Source Type:</b>	B
<b>Haz Waste Cd:</b>	F005				<b>Code Type:</b>	F
<b>BR Waste Code Active Status:</b>		Yes				
<b>Waste Code Active Status:</b>		Yes				
<b>Waste Code Desc:</b>		THE FOLLOWING SPENT NONHALOGENATED SOLVENTS: TOLUENE, METHYL ETHYL KETONE, CARBON DISULFIDE, ISOBUTANOL, PYRIDINE, BENZENE, 2-ETHOXYETHANOL, AND 2-NITROPROPANE; ALL SPENT SOLVENT MIXTURES/BLENDS CONTAINING, BEFORE USE, A TOTAL OF TEN PERCENT OR MORE (BY VOLUME) OF ONE OR MORE OF THE ABOVE NONHALOGENATED SOLVENTS OR THOSE SOLVENTS LISTED IN F001, F002, OR F004; AND STILL BOTTOMS FROM THE RECOVERY OF THESE SPENT SOLVENTS AND SPENT SOLVENT MIXTURES.				
<b>Haz Waste Cd Owner:</b>	HQ				<b>Source Type:</b>	B
<b>Haz Waste Cd:</b>	F006				<b>Code Type:</b>	F
<b>BR Waste Code Active Status:</b>		Yes				
<b>Waste Code Active Status:</b>		Yes				
<b>Waste Code Desc:</b>		WASTEWATER TREATMENT SLUDGES FROM ELECTROPLATING OPERATIONS, EXCEPT FROM THE FOLLOWING PROCESSES: (1) SULFURIC ACID ANODIZING OF ALUMINUM; (2) TIN PLATING ON CARBON STEEL; (3) ZINC PLATING (SEGREGATED BASIS) ON CARBON STEEL; (4) ALUMINUM OR ZINC-ALUMINUM PLATING ON CARBON STEEL; (5) CLEANING/STRIPPING ASSOCIATED WITH TIN, ZINC, AND ALUMINUM PLATING ON CARBON STEEL; AND (6) CHEMICAL ETCHING AND MILLING OF ALUMINUM.				
<b>Haz Waste Cd Owner:</b>	HQ				<b>Source Type:</b>	R
<b>Haz Waste Cd:</b>	F002				<b>Code Type:</b>	F
<b>BR Waste Code Active Status:</b>		Yes				
<b>Waste Code Active Status:</b>		Yes				
<b>Waste Code Desc:</b>		THE FOLLOWING SPENT HALOGENATED SOLVENTS: TETRACHLOROETHYLENE, METHYLENE CHLORIDE, TRICHLOROETHYLENE, 1,1,1-TRICHLOROETHANE, CHLOROBENZENE, 1,1,2-TRICHLORO-1,2,2-TRIFLUOROETHANE, ORTHO-DICHLOROBENZENE, TRICHLOROFLUOROMETHANE, AND 1,1,2, TRICHLOROETHANE; ALL SPENT SOLVENT MIXTURES/BLENDS CONTAINING, BEFORE USE, A TOTAL OF TEN PERCENT OR MORE (BY VOLUME) OF ONE OR MORE OF THE ABOVE HALOGENATED SOLVENTS OR THOSE SOLVENTS LISTED IN F001, F004, AND F005; AND STILL BOTTOMS FROM THE RECOVERY OF THESE SPENT SOLVENTS AND SPENT SOLVENT MIXTURES.				
<b>Haz Waste Cd Owner:</b>	HQ				<b>Source Type:</b>	R
<b>Haz Waste Cd:</b>	LABP				<b>Code Type:</b>	P
<b>BR Waste Code Active Status:</b>		Yes				
<b>Waste Code Active Status:</b>		Yes				
<b>Waste Code Desc:</b>		LAB PACK				
<b>Haz Waste Cd Owner:</b>	HQ				<b>Source Type:</b>	A
<b>Haz Waste Cd:</b>	F007				<b>Code Type:</b>	F
<b>BR Waste Code Active Status:</b>		Yes				
<b>Waste Code Active Status:</b>		Yes				

Map Key	Number of Records	Direction	Distance (mi/ft)	Elev/Diff (ft)	Site	DB
<b>Waste Code Desc:</b>		SPENT CYANIDE PLATING BATH SOLUTIONS FROM ELECTROPLATING OPERATIONS.				
<b>Haz Waste Cd Owner:</b>	HQ				<b>Source Type:</b>	N
<b>Haz Waste Cd:</b>	F012				<b>Code Type:</b>	F
<b>BR Waste Code Active Status:</b>		Yes				
<b>Waste Code Active Status:</b>		Yes				
<b>Waste Code Desc:</b>		QUENCHING WASTEWATER TREATMENT SLUDGES FROM METAL HEAT TREATING OPERATIONS IN WHICH CYANIDES ARE USED IN THE PROCESS.				
<b>Haz Waste Cd Owner:</b>	HQ				<b>Source Type:</b>	R
<b>Haz Waste Cd:</b>	D011				<b>Code Type:</b>	D
<b>BR Waste Code Active Status:</b>		Yes				
<b>Waste Code Active Status:</b>		Yes				
<b>Waste Code Desc:</b>		SILVER				
<b>Haz Waste Cd Owner:</b>	NY				<b>Source Type:</b>	R
<b>Haz Waste Cd:</b>	B003				<b>Code Type:</b>	X
<b>BR Waste Code Active Status:</b>		Yes				
<b>Waste Code Active Status:</b>		Yes				
<b>Waste Code Desc:</b>						
<b>Haz Waste Cd Owner:</b>	NY				<b>Source Type:</b>	R
<b>Haz Waste Cd:</b>	B002				<b>Code Type:</b>	X
<b>BR Waste Code Active Status:</b>		Yes				
<b>Waste Code Active Status:</b>		Yes				
<b>Waste Code Desc:</b>						
<b>Haz Waste Cd Owner:</b>	HQ				<b>Source Type:</b>	A
<b>Haz Waste Cd:</b>	F009				<b>Code Type:</b>	F
<b>BR Waste Code Active Status:</b>		Yes				
<b>Waste Code Active Status:</b>		Yes				
<b>Waste Code Desc:</b>		SPENT STRIPPING AND CLEANING BATH SOLUTIONS FROM ELECTROPLATING OPERATIONS IN WHICH CYANIDES ARE USED IN THE PROCESS.				
<b>Haz Waste Cd Owner:</b>	HQ				<b>Source Type:</b>	A
<b>Haz Waste Cd:</b>	F012				<b>Code Type:</b>	F
<b>BR Waste Code Active Status:</b>		Yes				
<b>Waste Code Active Status:</b>		Yes				
<b>Waste Code Desc:</b>		QUENCHING WASTEWATER TREATMENT SLUDGES FROM METAL HEAT TREATING OPERATIONS IN WHICH CYANIDES ARE USED IN THE PROCESS.				
<b>Haz Waste Cd Owner:</b>	HQ				<b>Source Type:</b>	B
<b>Haz Waste Cd:</b>	D008				<b>Code Type:</b>	D
<b>BR Waste Code Active Status:</b>		Yes				
<b>Waste Code Active Status:</b>		Yes				
<b>Waste Code Desc:</b>		LEAD				
<b>Haz Waste Cd Owner:</b>	NY				<b>Source Type:</b>	B
<b>Haz Waste Cd:</b>	B004				<b>Code Type:</b>	X
<b>BR Waste Code Active Status:</b>		Yes				
<b>Waste Code Active Status:</b>		Yes				
<b>Waste Code Desc:</b>						
<b>Haz Waste Cd Owner:</b>	HQ				<b>Source Type:</b>	N
<b>Haz Waste Cd:</b>	F007				<b>Code Type:</b>	F
<b>BR Waste Code Active Status:</b>		Yes				
<b>Waste Code Active Status:</b>		Yes				
<b>Waste Code Desc:</b>		SPENT CYANIDE PLATING BATH SOLUTIONS FROM ELECTROPLATING OPERATIONS.				
<b>Haz Waste Cd Owner:</b>	HQ				<b>Source Type:</b>	N
<b>Haz Waste Cd:</b>	F011				<b>Code Type:</b>	F
<b>BR Waste Code Active Status:</b>		Yes				
<b>Waste Code Active Status:</b>		Yes				
<b>Waste Code Desc:</b>		SPENT CYANIDE SOLUTIONS FROM SLAT BATH POT CLEANING FROM METAL HEAT TREATING OPERATIONS.				
<b>Haz Waste Cd Owner:</b>	HQ				<b>Source Type:</b>	R
<b>Haz Waste Cd:</b>	D002				<b>Code Type:</b>	D
<b>BR Waste Code Active Status:</b>		Yes				

Map Key	Number of Records	Direction	Distance (mi/ft)	Elev/Diff (ft)	Site	DB
<b>Waste Code Active Status:</b>		Yes				
<b>Waste Code Desc:</b>		CORROSIVE WASTE				
<b>Haz Waste Cd Owner:</b>	HQ				<b>Source Type:</b>	R
<b>Haz Waste Cd:</b>	D009				<b>Code Type:</b>	D
<b>BR Waste Code Active Status:</b>		Yes				
<b>Waste Code Active Status:</b>		Yes				
<b>Waste Code Desc:</b>		MERCURY				
<b>Haz Waste Cd Owner:</b>	NY				<b>Source Type:</b>	R
<b>Haz Waste Cd:</b>	B004				<b>Code Type:</b>	X
<b>BR Waste Code Active Status:</b>		Yes				
<b>Waste Code Active Status:</b>		Yes				
<b>Waste Code Desc:</b>						
<b>Haz Waste Cd Owner:</b>	HQ				<b>Source Type:</b>	R
<b>Haz Waste Cd:</b>	U151				<b>Code Type:</b>	U
<b>BR Waste Code Active Status:</b>		Yes				
<b>Waste Code Active Status:</b>		Yes				
<b>Waste Code Desc:</b>		MERCURY				
<b>Haz Waste Cd Owner:</b>	HQ				<b>Source Type:</b>	R
<b>Haz Waste Cd:</b>	U002				<b>Code Type:</b>	U
<b>BR Waste Code Active Status:</b>		Yes				
<b>Waste Code Active Status:</b>		Yes				
<b>Waste Code Desc:</b>		2-PROPANONE (I) (OR) ACETONE (I)				
<b><u>NAICS Details</u></b>						
<b>Source Type:</b>	I				<b>NAICS Active Status:</b>	Yes
<b>NAICS Code Owner:</b>	HQ				<b>NAICS Cycle:</b>	2002
<b>NAICS Code:</b>	332811					
<b>NAICS Description:</b>	METAL HEAT TREATING					
<b>Source Type:</b>	A				<b>NAICS Active Status:</b>	Yes
<b>NAICS Code Owner:</b>	HQ				<b>NAICS Cycle:</b>	2002
<b>NAICS Code:</b>	333515					
<b>NAICS Description:</b>	CUTTING TOOL AND MACHINE TOOL ACCESSORY MANUFACTURING					
<b>Source Type:</b>	A				<b>NAICS Active Status:</b>	Yes
<b>NAICS Code Owner:</b>	HQ				<b>NAICS Cycle:</b>	2002
<b>NAICS Code:</b>	331511					
<b>NAICS Description:</b>	IRON FOUNDRIES					
<b>Source Type:</b>	B				<b>NAICS Active Status:</b>	Yes
<b>NAICS Code Owner:</b>	HQ				<b>NAICS Cycle:</b>	2002
<b>NAICS Code:</b>	33351					
<b>NAICS Description:</b>	METALWORKING MACHINERY MANUFACTURING					
<b>Source Type:</b>	I				<b>NAICS Active Status:</b>	Yes
<b>NAICS Code Owner:</b>	HQ				<b>NAICS Cycle:</b>	2002
<b>NAICS Code:</b>	333514					
<b>NAICS Description:</b>	SPECIAL DIE AND TOOL, DIE SET, JIG, AND FIXTURE MANUFACTURING					
<b>Source Type:</b>	R				<b>NAICS Active Status:</b>	No
<b>NAICS Code Owner:</b>	HQ				<b>NAICS Cycle:</b>	2012
<b>NAICS Code:</b>	333512					
<b>NAICS Description:</b>	MACHINE TOOL (METAL CUTTING TYPES) MANUFACTURING					
<b>Source Type:</b>	A				<b>NAICS Active Status:</b>	No
<b>NAICS Code Owner:</b>	HQ				<b>NAICS Cycle:</b>	2012
<b>NAICS Code:</b>	333512					
<b>NAICS Description:</b>	MACHINE TOOL (METAL CUTTING TYPES) MANUFACTURING					
<b>Source Type:</b>	R				<b>NAICS Active Status:</b>	Yes
<b>NAICS Code Owner:</b>	HQ				<b>NAICS Cycle:</b>	2002
<b>NAICS Code:</b>	332811					
<b>NAICS Description:</b>	METAL HEAT TREATING					

Map Key	Number of Records	Direction	Distance (mi/ft)	Elev/Diff (ft)	Site	DB
Source Type:	A				NAICS Active Status:	Yes
NAICS Code Owner:	HQ				NAICS Cycle:	2002
NAICS Code:	333611					
NAICS Description:					TURBINE AND TURBINE GENERATOR SET UNITS MANUFACTURING	
Source Type:	I				NAICS Active Status:	Yes
NAICS Code Owner:	HQ				NAICS Cycle:	2002
NAICS Code:	333611					
NAICS Description:					TURBINE AND TURBINE GENERATOR SET UNITS MANUFACTURING	
Source Type:	A				NAICS Active Status:	No
NAICS Code Owner:	HQ				NAICS Cycle:	2012
NAICS Code:	333298					
NAICS Description:					ALL OTHER INDUSTRIAL MACHINERY MANUFACTURING	
Source Type:	B				NAICS Active Status:	No
NAICS Code Owner:	HQ				NAICS Cycle:	2012
NAICS Code:	333512					
NAICS Description:					MACHINE TOOL (METAL CUTTING TYPES) MANUFACTURING	
Source Type:	R				NAICS Active Status:	Yes
NAICS Code Owner:	HQ				NAICS Cycle:	2002
NAICS Code:	332813					
NAICS Description:					ELECTROPLATING, PLATING, POLISHING, ANODIZING, AND COLORING	
Source Type:	B				NAICS Active Status:	Yes
NAICS Code Owner:	HQ				NAICS Cycle:	2012
NAICS Code:	333517					
NAICS Description:					MACHINE TOOL MANUFACTURING	
Source Type:	I				NAICS Active Status:	No
NAICS Code Owner:	HQ				NAICS Cycle:	2012
NAICS Code:	333512					
NAICS Description:					MACHINE TOOL (METAL CUTTING TYPES) MANUFACTURING	
Source Type:	I				NAICS Active Status:	Yes
NAICS Code Owner:	HQ				NAICS Cycle:	2002
NAICS Code:	331511					
NAICS Description:					IRON FOUNDRIES	
Source Type:	R				NAICS Active Status:	Yes
NAICS Code Owner:	HQ				NAICS Cycle:	2002
NAICS Code:	333514					
NAICS Description:					SPECIAL DIE AND TOOL, DIE SET, JIG, AND FIXTURE MANUFACTURING	

#### Owner/Operator Details

Owner/Operator Ind:	CO	Country:	US
Name:	GLEASON WORKS	Zip Code:	14692-2970
Street No:	1000	Phone:	585-473-1000
Street 1:	UNIVERSITY AVENUE	Type:	P
Street 2:	P.O. BOX 22970	Date Became Current:	19040126
City:	ROCHESTER	Date Ended Current:	
State:	NY		
Source Type:	B		
Owner/Operator Ind:	CO	Country:	US
Name:	GLEASON WORKS	Zip Code:	14692-2970
Street No:		Phone:	
Street 1:	UNIVERSITY AVENUE PO BOX 22970	Type:	P
Street 2:		Date Became Current:	19040101
City:	ROCHESTER	Date Ended Current:	
State:	NY		
Source Type:	I		
Owner/Operator Ind:	CP	Country:	US
Name:	GLEASON WORKS	Zip Code:	14692-2970

<i>Map Key</i>	<i>Number of Records</i>	<i>Direction</i>	<i>Distance (mi/ft)</i>	<i>Elev/Diff (ft)</i>	<i>Site</i>	<i>DB</i>
<b>Street No:</b>					<b>Phone:</b>	
<b>Street 1:</b>	UNIVERSITY AVE				<b>Type:</b>	P
<b>Street 2:</b>	PO BOX 22970				<b>Date Became Current:</b>	19040101
<b>City:</b>	ROCHESTER				<b>Date Ended Current:</b>	
<b>State:</b>	NY					
<b>Source Type:</b>	R					
<b>Owner/Operator Ind:</b>	CO				<b>Country:</b>	US
<b>Name:</b>	GLEASON WORKS				<b>Zip Code:</b>	14692
<b>Street No:</b>	1000				<b>Phone:</b>	585-473-1000
<b>Street 1:</b>	UNIVERSITY AVENUE				<b>Type:</b>	P
<b>Street 2:</b>	P.O. BOX 22970				<b>Date Became Current:</b>	19040126
<b>City:</b>	ROCHESTER				<b>Date Ended Current:</b>	
<b>State:</b>	NY					
<b>Source Type:</b>	B					
<b>Owner/Operator Ind:</b>	CP				<b>Country:</b>	US
<b>Name:</b>	GLEASON WORKS				<b>Zip Code:</b>	14692
<b>Street No:</b>	1000				<b>Phone:</b>	
<b>Street 1:</b>	UNIVERSITY AVENUE				<b>Type:</b>	P
<b>Street 2:</b>					<b>Date Became Current:</b>	19040126
<b>City:</b>	ROCHESTER				<b>Date Ended Current:</b>	
<b>State:</b>	NY					
<b>Source Type:</b>	B					
<b>Owner/Operator Ind:</b>	CO				<b>Country:</b>	US
<b>Name:</b>	GLEASON WORKS				<b>Zip Code:</b>	14692-2970
<b>Street No:</b>					<b>Phone:</b>	
<b>Street 1:</b>	UNIVERSITY AVE				<b>Type:</b>	P
<b>Street 2:</b>	PO BOX 22970				<b>Date Became Current:</b>	19050101
<b>City:</b>	ROCHESTER				<b>Date Ended Current:</b>	
<b>State:</b>	NY					
<b>Source Type:</b>	I					
<b>Owner/Operator Ind:</b>	CP				<b>Country:</b>	US
<b>Name:</b>	GLEASON WORKS				<b>Zip Code:</b>	
<b>Street No:</b>					<b>Phone:</b>	
<b>Street 1:</b>					<b>Type:</b>	P
<b>Street 2:</b>					<b>Date Became Current:</b>	19050101
<b>City:</b>					<b>Date Ended Current:</b>	
<b>State:</b>						
<b>Source Type:</b>	R					
<b>Owner/Operator Ind:</b>	CO				<b>Country:</b>	US
<b>Name:</b>	GLEASON WORKS				<b>Zip Code:</b>	14607-1239
<b>Street No:</b>	1000				<b>Phone:</b>	585-473-1000
<b>Street 1:</b>	UNIVERSITY AVENUE				<b>Type:</b>	P
<b>Street 2:</b>					<b>Date Became Current:</b>	19040126
<b>City:</b>	ROCHESTER				<b>Date Ended Current:</b>	
<b>State:</b>	NY					
<b>Source Type:</b>	B					
<b>Owner/Operator Ind:</b>	CP				<b>Country:</b>	US
<b>Name:</b>	GLEASON WORKS				<b>Zip Code:</b>	14692-2970
<b>Street No:</b>	1000				<b>Phone:</b>	
<b>Street 1:</b>	UNIVERSITY AVE				<b>Type:</b>	P
<b>Street 2:</b>					<b>Date Became Current:</b>	19050126
<b>City:</b>	ROCHESTER				<b>Date Ended Current:</b>	
<b>State:</b>	NY					
<b>Source Type:</b>	B					
<b>Owner/Operator Ind:</b>	CO				<b>Country:</b>	US
<b>Name:</b>	GLEASON WORKS				<b>Zip Code:</b>	14692-2970
<b>Street No:</b>					<b>Phone:</b>	
<b>Street 1:</b>	UNIVERSITY AVE				<b>Type:</b>	P
<b>Street 2:</b>	PO BOX 22970				<b>Date Became Current:</b>	19050101
<b>City:</b>	ROCHESTER				<b>Date Ended Current:</b>	
<b>State:</b>	NY					
<b>Source Type:</b>	R					



Map Key	Number of Records	Direction	Distance (mi/ft)	Elev/Diff (ft)	Site	DB
<b>Owner/Operator Ind:</b>	CO				<b>Country:</b> US	
<b>Name:</b>	GLEASON WORKS				<b>Zip Code:</b> 14692-2970	
<b>Street No:</b>	1000				<b>Phone:</b>	
<b>Street 1:</b>	UNIVERSITY AVENUE				<b>Type:</b> P	
<b>Street 2:</b>	P.O. BOX 22970				<b>Date Became Current:</b> 19040101	
<b>City:</b>	ROCHESTER				<b>Date Ended Current:</b>	
<b>State:</b>	NY					
<b>Source Type:</b>		R				
<b>Owner/Operator Ind:</b>	CP				<b>Country:</b>	
<b>Name:</b>	THE GLEASON WORKS-MACHINE DIV				<b>Zip Code:</b> 99999	
<b>Street No:</b>					<b>Phone:</b> 716-473-1000	
<b>Street 1:</b>	1000 UNIVERSITY AVE				<b>Type:</b> P	
<b>Street 2:</b>					<b>Date Became Current:</b>	
<b>City:</b>	OPERCITY				<b>Date Ended Current:</b>	
<b>State:</b>	NY					
<b>Source Type:</b>		A				
<b>Owner/Operator Ind:</b>	CO				<b>Country:</b>	
<b>Name:</b>	THE GLEASON WORKS-MACHINE DIVISION				<b>Zip Code:</b> 14603	
<b>Street No:</b>					<b>Phone:</b> 716-473-1000	
<b>Street 1:</b>	1000 UNIVERSITY AVE				<b>Type:</b> P	
<b>Street 2:</b>					<b>Date Became Current:</b>	
<b>City:</b>	ROCHESTER				<b>Date Ended Current:</b>	
<b>State:</b>	NY					
<b>Source Type:</b>		N				
<b>Owner/Operator Ind:</b>	CO				<b>Country:</b> US	
<b>Name:</b>	GLEASON WORKS				<b>Zip Code:</b> 14692-2970	
<b>Street No:</b>					<b>Phone:</b>	
<b>Street 1:</b>	UNIVERSITY AVENUE PO BOX 22970				<b>Type:</b> P	
<b>Street 2:</b>					<b>Date Became Current:</b> 19040101	
<b>City:</b>	ROCHESTER				<b>Date Ended Current:</b>	
<b>State:</b>	NY					
<b>Source Type:</b>		R				
<b>Owner/Operator Ind:</b>	CP				<b>Country:</b> US	
<b>Name:</b>	GLEASON WORKS				<b>Zip Code:</b> 14692-2970	
<b>Street No:</b>	1000				<b>Phone:</b>	
<b>Street 1:</b>	UNIVERSITY AVENUE				<b>Type:</b> P	
<b>Street 2:</b>	P.O. BOX 22970				<b>Date Became Current:</b> 19050101	
<b>City:</b>	ROCHESTER				<b>Date Ended Current:</b>	
<b>State:</b>	NY					
<b>Source Type:</b>		R				
<b>Owner/Operator Ind:</b>	CP				<b>Country:</b>	
<b>Name:</b>	GLEASON WORKS				<b>Zip Code:</b>	
<b>Street No:</b>					<b>Phone:</b>	
<b>Street 1:</b>					<b>Type:</b> P	
<b>Street 2:</b>					<b>Date Became Current:</b> 19050126	
<b>City:</b>					<b>Date Ended Current:</b>	
<b>State:</b>						
<b>Source Type:</b>		B				
<b>Owner/Operator Ind:</b>	CO				<b>Country:</b> US	
<b>Name:</b>	GLEASON WORKS				<b>Zip Code:</b> 14607-1239	
<b>Street No:</b>	1000				<b>Phone:</b>	
<b>Street 1:</b>	UNIVERSITY AVENUE				<b>Type:</b> P	
<b>Street 2:</b>					<b>Date Became Current:</b> 19040126	
<b>City:</b>	ROCHESTER				<b>Date Ended Current:</b>	
<b>State:</b>	NY					
<b>Source Type:</b>		B				

Map Key	Number of Records	Direction	Distance (mi/ft)	Elev/Diff (ft)	Site	DB
---------	-------------------	-----------	------------------	----------------	------	----

<b>Site Code:</b>	440986				<b>Site Code (GIS):</b>	828164
<b>HW Code:</b>	828164				<b>Site Class (GIS):</b>	02
<b>Site Class:</b>	02				<b>Address1 (GIS):</b>	527-533 East Main Street
<b>Site Address:</b>	527-533 East Main Street				<b>Address2 (GIS):</b>	
<b>City:</b>	Rochester				<b>Locality (GIS):</b>	Rochester
<b>ZIP:</b>	14604				<b>ZIP Code (GIS):</b>	14604
<b>County:</b>	Monroe				<b>County (GIS):</b>	Monroe
<b>SWIS:</b>	2814				<b>Town (GIS):</b>	Rochester (c)
<b>Region:</b>	8				<b>Region (GIS):</b>	8
<b>Town:</b>	Rochester (c)				<b>X Coord (GIS):</b>	288758.83717
<b>Acres:</b>	0.126				<b>Y Coord (GIS):</b>	4781720.20605
<b>Record Added:</b>	2010-10-15 12:04:00				<b>Method:</b>	4.2
<b>Record Update:</b>	2017-09-08 08:45:00				<b>Accuracy:</b>	
<b>Updated by:</b>	BXPUTZIG				<b>Accuracy Unit:</b>	
<b>Latitude:</b>	43.158750176				<b>Latitude (GIS):</b>	4781720.20605
<b>Longitude:</b>	-77.598290990				<b>Longitude (GIS):</b>	288758.83717

**Site Name:** Former Elite Vogue Dry Cleaners  
**Site Name (GIS):** Former Elite Vogue Dry Cleaners  
**Site Class Desc (GIS):** This classification is assigned to a site at which:

- a. the disposal of hazardous waste has been confirmed and the presence of such hazardous waste or its components or breakdown products represents a significant threat to public health or the environment: or
- b. hazardous waste disposal has not been confirmed, but the site has been listed on the Federal National Priorities List (NPL).

**Site Class Desc:** This classification is assigned to a site at which:

- a. the disposal of hazardous waste has been confirmed and the presence of such hazardous waste or its components or breakdown products represents a significant threat to public health or the environment: or
- b. hazardous waste disposal has not been confirmed, but the site has been listed on the Federal National Priorities List (NPL).

**Program:** HW  
**Program Desc:** State Superfund Program  
**Assess DOH:** People who dig below the ground surface may come into contact with contaminants in subsurface soil.

Contaminated groundwater at the site is not used for drinking or other purposes and the site is served by a public water supply that obtains water from a different source not affected by this contamination. Volatile organic compounds in the groundwater may move into the soil vapor (air spaces within the soil), which in turn may move into overlying buildings and affect the indoor air quality. This process, which is similar to the movement of radon gas from the subsurface into the indoor air of buildings, is referred to as soil vapor intrusion. On and off-site buildings must be sampled to determine whether people could be coming in contact with site related contaminants due to soil vapor intrusion.

**Source of Data:**  
**Description:**

Location: The Former Elite Vogue Dry Cleaners site is located at 527-533 East Main Street on a 0.126-acre parcel. The site is located in the downtown area of the City of Rochester, Monroe County. Site Features: The entire site is occupied by a one story, multi-use commercial structure. It is bordered to the north by East Main Street, to the east by a paved parking lot, to the south by Haags Alley and to the west by a commercial building. Current Zoning/Use(s): The site is currently a multi-occupant small structure and is zoned Center City District. Historical Use(s): The site was occupied by a dry cleaner from 1936 through 2003. Site Geology and Hydrogeology: Results of previous investigations of adjacent properties by others indicate that groundwater flow is generally to the east. Groundwater was encountered at an average depth of approximately 10 feet below ground surface. Soils at adjacent properties consist of the fill material, silty sand, with lesser amounts of gravel and clay. Bedrock was encountered at 12 feet below ground surface.

**Assessment:**

Based upon investigations conducted to date, the primary contaminants of concern include tetrachloroethene (PCE), trichloroethene (TCE), cis-1,2-dichloroethene (cis-1,2-DCE), vinyl chloride (VC) and xylene. Soil - Cis-1,2-DCE and xylene are found in shallow soil within the building near the former underground storage tanks (USTs). Concentrations of xylene found on-site (68 ppm) exceed the soil cleanup objective (SCO) for unrestricted use (0.26 ppm). Concentrations of cis-1,2-DCE found on-site (16 ppm) exceed the soil cleanup objectives for unrestricted use (0.25 ppm). Concentrations of PCE found at the bottom of tank pit in Area 1 (1,400 ppm) exceed the soil cleanup objective (SCO) for unrestricted use (1.3 ppm). Groundwater - Cis-1,2-DCE and xylene are also found in groundwater at the site. Concentrations of cis-1,2-DCE found on-site exceed groundwater standards (5 ppb), with a maximum concentration of 9,300 ppb. Concentrations of xylene found on-site exceed groundwater standards (5 ppb), with a maximum concentration of 2,300 ppb. Soil Vapor - Soil vapor samples taken off-site indicate that PCE (71.1 micrograms per cubic meter), TCE (42.7 micrograms per cubic meter), cis-1,2 DCE (23,600 micrograms per cubic meter) and vinyl chloride (6,640 micrograms per cubic meter) are present in the soil vapor.

**Owner Information**

<b>Seq No:</b>	0000001	<b>Owner Street:</b>	904 Genesee Street
<b>Sub Type:</b>	NNN	<b>Owner Street 2:</b>	

<i>Map Key</i>	<i>Number of Records</i>	<i>Direction</i>	<i>Distance (mi/ft)</i>	<i>Elev/Diff (ft)</i>	<i>Site</i>	<i>DB</i>
<i>Own Op:</i>	01				<i>Owner City:</i> Rochester	
<i>Owner Name:</i>	Jung Sook Choi				<i>Owner State:</i> NY	
<i>Country:</i>	United States of America				<i>Owner Zip:</i> 14611	
<i>Owner Co.:</i>	Jung Sook Choi					

**HW Extra Information**

<i>Dump:</i>	False	<i>Dell:</i>	
<i>Structure:</i>	False	<i>Updated By:</i>	MDDUNHAM
<i>Lagoon:</i>	False	<i>Record Added:</i>	2010-10-18 10:58:00
<i>Landfill:</i>	False	<i>Record Updated:</i>	2013-06-12 14:37:00
<i>Pond:</i>	False	<i>Latitude:</i>	
<i>Disposal Start:</i>		<i>Longitude:</i>	
<i>Disposal Terminate:</i>			

**Projects Information**

<i>Project Code:</i>	01	<i>Code Name:</i>	Site Characterization
<i>Project Desc:</i>	Site Characterization	<i>Operable Unit ID:</i>	1191571
<i>Project Refer Name:</i>		<i>Operable Unit:</i>	01
<i>End Date:</i>	2012-10-18 00:00:00	<i>Operable Unit Desc:</i>	Remedial Program
<i>End Status:</i>	ACT		
<i>Project Code:</i>	05	<i>Code Name:</i>	Remedial Action
<i>Project Desc:</i>	Remedial Action	<i>Operable Unit ID:</i>	1311875
<i>Project Refer Name:</i>	IRM - Tank Removal	<i>Operable Unit:</i>	01A
<i>End Date:</i>	2014-02-13 00:00:00	<i>Operable Unit Desc:</i>	IRM - Tank Removal
<i>End Status:</i>	ACT		

# Unplottable Summary

Total: 44 Unplottable sites

DB	Company Name/Site Name	Address	City	Zip	ERIS ID
AST	BAUSCH & LOMB INC. OPTICS CENTER	P.O. BOX 450 DEPT. 4244 1400 N. GOODMAN STREET (14609)	ROCHESTER NY	14692-0450	814062071
		<i>Site ID / Site Status:</i> 341889   Unregulated/Closed			
ERNS		MAIN ST	ROCHESTER NY		806867313
ERNS		MAIN LINE	ROCHESTER NY		825380564
HSWDS	Old Rochester Landfill	Pattonwood Drive irondequoit 14600	NY		863415092
LST	NORTH MAIN ST.SCHOOL	NORTH MAIN STREET	MONROE NY		814045191
		<i>Site ID / Close Date:</i> 251861   1995-02-16 00:00:00			
LST	N MAIN ST ELEMENTARY	NORTH MAIN ST	MONROE NY		814041198
		<i>Site ID / Close Date:</i> 60815   2010-09-14 00:00:00			
LST	NORTH MAIN ST. SCHOOL	NORTH MAIN STREET	MONROE NY		814000375
		<i>Site ID / Close Date:</i> 251860   1995-02-16 00:00:00			
LST	NY BITUMINOUS	OXFORD ROAD	MONROE NY		814037832
		<i>Site ID / Close Date:</i> 226397   1995-02-16 00:00:00			
LST	PAL OIL	EAST MAIN STREET	ROCHESTER NY		813995895
		<i>Site ID / Close Date:</i> 89042   1992-02-17 00:00:00			
LST	BRUCE'S GULF	NORTH MAIN STREET	MONROE NY		813998672
		<i>Site ID / Close Date:</i> 251858   1990-10-31 11:37:00			
LST	ELDRE COMPONENTS BLDG	UNIVERSITY AVE.	ROCHESTER NY		813991679
		<i>Site ID / Close Date:</i> 124731   1975-03-12 00:00:00			

NY MANIFEST	NORTH MAIN ELEMENTARY SCHOOL	NORTH MAIN ST	MONROE NY	10950	860847651
NY MANIFEST	ROCHESTER SCHOOL EAST HIGH	MAIN STREET	ROCHESTER NY	14602	860819727
NY SPILLS	BODNAR	CIRCLE DRIVE	MONROE NY		813687780
		<i>Site ID / Close Date:</i> 296984   1987-04-14 00:00:00			
NY SPILLS	SOUTH SIDE OF CANAL	WEST OF MAIN STREET LIFT BRIDGE	BROCKPORT NY	14420	813912973
		<i>Site ID / Close Date:</i> 452864   2011-08-07 00:00:00			
NY SPILLS	CIRCLE STREET II	CIRCLE STREET	ROCHESTER NY		813970263
		<i>Site ID / Close Date:</i> 245424   1990-11-26 00:00:00			
NY SPILLS	CIRCLE STREET	CIRCLE STREET	ROCHESTER NY		813640597
		<i>Site ID / Close Date:</i> 245423   1990-06-12 00:00:00			
NY SPILLS	EAST HIGH SCHOOL	EAST MAIN ST PARKING LOT	ROCHESTER NY		813678789
		<i>Site ID / Close Date:</i> 139058   1987-03-31 00:00:00			
NY SPILLS	KLEEN BRITE LABS	FAIR STREET	BROCKPORT NY		813655752
		<i>Site ID / Close Date:</i> 254441   1988-08-29 00:00:00			
NY SPILLS	ROGER'S FUEL CO	GOODMAN PLAZA, GOODMAN ST	ROCHESTER NY		813880504
		<i>Site ID / Close Date:</i> 170700   1987-01-01 00:00:00			
NY SPILLS	CSX RAIL YARD	GOODMAN STREET	ROCHESTER NY		813978994
		<i>Site ID / Close Date:</i> 79622   2004-01-21 00:00:00			
NY SPILLS	GOODMAN STREET YARD CSX	GOODMAN STREET	ROCHESTER NY		813967629
		<i>Site ID / Close Date:</i> 79621   2003-02-07 00:00:00			
NY SPILLS	CSX YARD	GOODMAN STREET	ROCHESTER NY	14624	813974679
		<i>Site ID / Close Date:</i> 79620   2001-06-11 00:00:00			
NY SPILLS	TAMBY OIL COMPANY	MAIN STREET	ROCHESTER NY		813883376
		<i>Site ID / Close Date:</i> 300630   1983-01-01 00:00:00			
NY SPILLS	OLD AGWAY SITE	MAIN ST	ROCHESTER NY		813753176

**Site ID | Close Date:** 289076 | 2001-09-18 00:00:00

NY SPILLS	TRIB BROCPORT CREEK	MAIN STREET	BROCKPORT NY	14420	813967807
					<b>Site ID   Close Date:</b> 306781   1975-04-29 00:00:00
NY SPILLS	GENESEE RIVER	MAIN STREET BRIDGE	ROCHESTER NY		813767483
					<b>Site ID   Close Date:</b> 282285   2003-06-05 00:00:00
NY SPILLS	NORY CONSTRUCTION	MAIN STREET BRIDGE	ROCHESTER NY		813655537
					<b>Site ID   Close Date:</b> 282287   1988-09-10 00:00:00
NY SPILLS	GENESEE RIVER	MAIN ST BRIDGE	ROCHESTER NY		813721761
					<b>Site ID   Close Date:</b> 237066   1986-06-01 00:00:00
NY SPILLS	TANDY OIL COMPANY	MAIN STREET BRIDGE	ROCHESTER NY	14626	813883887
					<b>Site ID   Close Date:</b> 282286   1980-09-19 00:00:00
NY SPILLS	BETWEEN MIDLAND AND BAY	WEBSTER AVE	ROCHESTER NY		862000723
					<b>Site ID   Close Date:</b> 554909   2017-07-17 00:00:00
NY SPILLS	R & K SERVICES	RAILROAD STREET	ROCHESTER NY		813849322
					<b>Site ID   Close Date:</b> 126158   1983-01-01 00:00:00
NY SPILLS	R & K SERVICES - RAILROAD STREET	RAILROAD STREET	ROCHESTER NY		813931822
					<b>Site ID   Close Date:</b> 445033   2011-02-28 00:00:00
NY SPILLS	MOUNT HOPE CEMETARY	OLD CHAPEL BUILDING	ROCHESTER NY	14624	813921904
					<b>Site ID   Close Date:</b> 193434   1998-04-23 00:00:00
NY SPILLS	MOBIL STATION	NORTH MAIN STREET	MONROE NY		813746915
					<b>Site ID   Close Date:</b> 251859   1991-07-09 00:00:00
NY SPILLS	AOK APPLIANCES COMPANY	NORTH GOODMAN STREET	ROCHESTER NY		813663110
					<b>Site ID   Close Date:</b> 79019   1992-11-18 00:00:00
NY SPILLS	KLEEN BRITE	NEXT TO TRACKS FAIR ST	BROCKPORT NY		813649801
					<b>Site ID   Close Date:</b> 257769   1993-01-07 00:00:00
NY SPILLS	XEROX WAREHOUSE	MUSTARD STREET	ROCHESTER NY		813884871
					<b>Site ID   Close Date:</b> 125468   1980-11-19 00:00:00

NY SPILLS	ROCHESTER DPW GARAGE	MUSTARD STREET	ROCHESTER NY		813785035
		<i>Site ID / Close Date:</i> 125467   1978-02-10 00:00:00			
NY SPILLS	CONRAIL	MAIN ST.	EAST ROCHESTER NY		813832053
		<i>Site ID / Close Date:</i> 445063   2011-02-24 00:00:00			
NY SPILLS	ROCHESTER GAS & ELECTRIC	MAIN STREET EAST	ROCHESTER NY	14445	813880775
		<i>Site ID / Close Date:</i> 323442   1983-01-01 00:00:00			
RCRA NON GEN	NYS DOT BIN 4443240	MAIN ST OVER THE ERIE CANAL	BROCKPORT NY	14420	810378746
RCRA NON GEN	ROCHESTER HOUSING AUTHORITY	W MAIN ST	ROCHESTER NY	14611-2388	810387520
SHWS	Goodman Street - Ridge Road	Between Culver Road and Goodman Street	IRONDEQUOIT NY		814053284

# Unplottable Report

**Site:** BAUSCH & LOMB INC. OPTICS CENTER  
P.O. BOX 450 DEPT. 4244 1400 N. GOODMAN STREET (14609) ROCHESTER NY 14692-0450

AST

**Site ID:** 341889 **Expiry:** N/A  
**Site Status:** Unregulated/Closed **County:** Monroe  
**Site Type:** Manufacturing (Other than Chemical)/Processing **UTM X:**  
**Program No:** 8-000165 **UTM Y:**  
**Program Type Code:** CBS  
**Program Type:** Chemical Bulk Storage

## Tank Information

**Tank ID:** 187396  
**Tank No:** 00001  
**Tank Model:**  
**Pipe Model:**  
**Tank Location:** 1  
**Tank Location Desc:** Aboveground-contact w/ soil  
**Tank Status:** 3  
**Tank Status Desc:** Closed - Removed  
**Install Date:** 1980-01-01 00:00:00  
**Capacity (Gal):** 212  
**Tank Type:** 06  
**Tank Type Desc:** Fiberglass Reinforced Plastic (FRP)  
**Test Method:** NN  
**Date Tested:**  
**Next Test:**  
**Close Date:** 1994-03-01 00:00:00  
**Registered:** True  
**Modified By:** CBSInit  
**Last Modified:** 2005-03-21 18:03:06.230000000  
**Prog No:** 8-000165

**Site:** MAIN ST ROCHESTER NY

ERNS

**NRC Report No:** 611960 **Direction From City:**  
**Type of Incident:** UNKNOWN SHEEN **Lat Quad:**  
**Incident Cause:** UNKNOWN **Long Quad:**  
**Incident Date:** 6/1/2002 12:00:00 PM **Location Section:**  
**Incident Location:** UNKNOWN SHEEN INCIDENT **Location Township:**  
**Incident Dtg:** DISCOVERED **Location Range:**  
**Distance From City:** **Potential Flag:**  
**Distance Units:** **Year:** Calendar Year 2002  
**Description of Incident:** THE CALLER HAS DISCOVERED A UNKNOWN WHITE SUBSTANCE IN THE GENESEE RIVER FROM AN UNKNOWN SOURCE.

## Material Spill Information

**Chris Code:** OUN **Name of Material:** UNKNOWN OIL  
**CAS No:** 000000-00-0 **If Reached Water:** YES  
**UN No:** **Amount in Water:** 0  
**Amount of Material:** 0 **Unit Reach Water:** UNKNOWN AMOUNT  
**Unit of Measure:** UNKNOWN AMOUNT

## Calls Information



**Date Time Received:** 6/18/2002 10:09:56 PM  
**Date Time Complete:** 6/18/2002 10:16:30 PM  
**Call Type:** INC  
**Responsible Company:**  
**Responsible ORG Type:** UNKNOWN

**Responsible City:**  
**Responsible State:** XX  
**Responsible Zip:**  
**On Behalf of:**  
**Source:** TELEPHONE

**Incidents Information**

**Aircraft Type:** UNKNOWN  
**Aircraft Model:**  
**Aircraft ID:**  
**Aircraft Fuel Capacity:**  
**Aircraft Fuel Capacity Units:**  
**Aircraft Fuel on Board:**  
**Aircraft Fuel OB Units:**  
**Aircraft Spot No:**  
**Aircraft Hanger:**  
**Aircraft Runway No:**  
**Road Mile Marker:**  
**Building ID:**  
**Type of Fixed Object:** UNKNOWN  
**Power Generating Facility:** U  
**Generating Capacity:**  
**Type of Fuel:**  
**NPDES:**  
**NPDES Compliance:** U  
**Pipeline Type:**  
**DOT Regulated:** U  
**Pipeline Above Ground:** ABOVE  
**Exposed Underwater:** N  
**Pipeline Covered:** U  
**Railroad Hotline:**  
**Grade Crossing:** N  
**Location Subdivision:**  
**Railroad Milepost:**  
**Type Vehicle Involved:**  
**Crossing Device Type:**  
**Device Operational:** Y  
**Dot Crossing No:**  
**Brake Failure:** N  
**Description of Tank:**  
**Tank Above Ground:** ABOVE  
**Transportable Container:** U  
**Tank Regulated:** U  
**Tank Regulated By:**  
**Tank ID:**  
**Capacity of Tank:**  
**Capacity of Tank Units:**  
**Actual Amount:**  
**Actual Amount Units:**  
**Platform Rig Name:**  
**Platform Letter:**  
**Location Area ID:**  
**Location Block ID:**  
**OCSG No:**  
**OCSG No:**  
**State Lease No:**  
**Pier Dock No:**  
**Berth Slip No:**  
**Continuous Release Type:**  
**Initial Cont Release No:**  
**Continuous Release Permit:**  
**Allision:** N  
**Type of Structure:**  
**Structure Name:**  
**Structure Operational:** U  
**Airbag Deployed:**  
**Date Time Normal Service:**

**Service Disruption Time:**  
**Service Disruption Units:**  
**Transit Bus Flag:**  
**CR Begin Date:**  
**CR End Date:**  
**CR Change Date:**  
**FBI Contact:**  
**FBI Contact Date Time:**  
**Sub Part C Testing Req:** XXX  
**Conductor Testing:**  
**Engineer Testing:**  
**Trainman Testing:**  
**Yard Foreman Testing:**  
**RCL Operator Testing:**  
**Brakeman Testing:**  
**Train Dispatcher Testing:**  
**Signalman Testing:**  
**Other Employee Testing:**  
**Unknown Testing:**  
**Passenger Handling:**  
**Passenger Route:** XXX  
**Passenger Delay:** XXX

**Incident Details Information**

**Fire Involved:** N  
**Fire Extinguished:** U  
**Any Evacuations:** N  
**Number Evacuated:**  
**Who Evacuated:**  
**Radius Of Evacuation:**  
**Any Injuries:** N  
**No. Injured:**  
**No. Hospitalized:**  
**Any Fatalities:** N  
**No. Fatalities:**  
**Any Damages:** N  
**Damage Amount:**  
**Air Corridor Closed:** N  
**Air Corridor Desc:**  
**Air Closure Time:**  
**Waterway Closed:** N  
**Waterway Desc:**  
**Waterway Closure Time:**  
**Road Closed:** N  
**Road Desc:**  
**Road Closure Time:**  
**Closure Direction:**  
**Major Artery:** No  
**Track Closed:** N  
**Track Desc:**  
**Track Closure Time:**  
**Media Interest:** NONE  
**Medium Desc:** WATER  
**Additional Medium Info:** GENESEE RIVER  
**Body of Water:** GENESEE RIVER  
**Tributary of:** GREAT ONTARIO  
**Nearest River Mile Marker:**  
**Release Secured:** U  
**Est Duration of Release:**  
**Release Rate:**  
**Desc Remedial Action:** NONE  
**State Agency on Scene:**  
**State Agency Report No:**  
**Other Agency Notified:**  
**Weather Conditions:** UNKNOWN  
**Air Temperature:**  
**Wind Speed:**  
**Wind Direction:**  
**Water Supply Contaminated:** N

**Sheen Size:**  
**Sheen Color:**  
**Direction of Sheen Travel:**  
**Sheen Odor Description:** NO SHEEN INFORMATION  
**Wave Condition:**  
**Current Speed:**  
**Current Direction:**  
**Water Temperature:**  
**Track Close Dir:**  
**EMPL Fatality:**  
**Pass Fatality:**  
**Community Impact:** N  
**Wind Speed Unit:**  
**Employee Injuries:**  
**Passenger Injuries:**  
**Occupant Fatality:**  
**Current Speed Unit:**  
**Road Closure Units:**  
**Track Closure Units:**  
**Sheen Size Units:**  
**Additional Info:** NONE  
**State Agency Notified:**  
**Federal Agency Notified:**  
**Nearest River Mile Marker:**  
**Sheen Size Length:**  
**Sheen Size Length Units:**  
**Sheen Size Width:**  
**Sheen Size Width Units:**  
**Offshore:** N  
**Duration Unit:**  
**Release Rate Unit:**  
**Release Rate Rate:**  
**Passengers Transferred:** UNK

**Site:** MAIN LINE ROCHESTER NY ERNS

<b>NRC Report No:</b>	1097985	<b>Direction From City:</b>	
<b>Type of Incident:</b>	RAILROAD	<b>Lat Quad:</b>	
<b>Incident Cause:</b>	UNKNOWN	<b>Long Quad:</b>	
<b>Incident Date:</b>	10/10/2014 11:02:00 PM	<b>Location Section:</b>	
<b>Incident Location:</b>	MAIN LINE	<b>Location Township:</b>	
<b>Incident Dtg:</b>	OCCURRED	<b>Location Range:</b>	
<b>Distance From City:</b>		<b>Potential Flag:</b>	No
<b>Distance Units:</b>		<b>Year:</b>	Calendar Year 2014
<b>Description of Incident:</b>	RELEASE OF LUBE OIL FROM A LOCOMOTIVE DUE TO UNKNOWN CAUSES.		

**Material Spill Information**

<b>Chris Code:</b>	OLB	<b>Name of Material:</b>	OIL, MISC: LUBRICATING
<b>CAS No:</b>	000000-00-0	<b>If Reached Water:</b>	NO
<b>UN No:</b>		<b>Amount in Water:</b>	
<b>Amount of Material:</b>	0	<b>Unit Reach Water:</b>	
<b>Unit of Measure:</b>	UNKNOWN AMOUNT		

**Calls Information**

<b>Date Time Received:</b>	10/10/2014 11:31:52 PM	<b>Responsible City:</b>	JACKSONVILLE
<b>Date Time Complete:</b>	10/10/2014 11:34:13 PM	<b>Responsible State:</b>	FL
<b>Call Type:</b>	INC	<b>Responsible Zip:</b>	32202
<b>Responsible Company:</b>	CSX TRANSPORTATION	<b>On Behalf of:</b>	
<b>Responsible ORG Type:</b>	PRIVATE ENTERPRISE	<b>Source:</b>	TELEPHONE

**Incidents Information**

**Aircraft Type:**

**Aircraft Model:**  
**Aircraft ID:**  
**Aircraft Fuel Capacity:**  
**Aircraft Fuel Capacity Units:**  
**Aircraft Fuel on Board:**  
**Aircraft Fuel OB Units:**  
**Aircraft Spot No:**  
**Aircraft Hanger:**  
**Aircraft Runway No:**  
**Road Mile Marker:**  
**Building ID:**  
**Type of Fixed Object:**  
**Power Generating Facility:** U  
**Generating Capacity:**  
**Type of Fuel:**  
**NPDES:**  
**NPDES Compliance:** U  
**Pipeline Type:**  
**DOT Regulated:** U  
**Pipeline Above Ground:** ABOVE  
**Exposed Underwater:** N  
**Pipeline Covered:** U  
**Railroad Hotline:**  
**Grade Crossing:** N  
**Location Subdivision:** ROCHESTER  
**Railroad Milepost:** QC376.4  
**Type Vehicle Involved:**  
**Crossing Device Type:**  
**Device Operational:** Y  
**Dot Crossing No:**  
**Brake Failure:** N  
**Description of Tank:**  
**Tank Above Ground:** ABOVE  
**Transportable Container:** U  
**Tank Regulated:** U  
**Tank Regulated By:**  
**Tank ID:**  
**Capacity of Tank:**  
**Capacity of Tank Units:**  
**Actual Amount:**  
**Actual Amount Units:**  
**Platform Rig Name:**  
**Platform Letter:**  
**Location Area ID:**  
**Location Block ID:**  
**OCSG No:**  
**OCSG No:**  
**State Lease No:**  
**Pier Dock No:**  
**Berth Slip No:**  
**Continuous Release Type:**  
**Initial Cont Release No:**  
**Continuous Release Permit:**  
**Allision:** N  
**Type of Structure:**  
**Structure Name:**  
**Structure Operational:** U  
**Airbag Deployed:** U  
**Date Time Normal Service:**  
**Service Disruption Time:**  
**Service Disruption Units:**  
**Transit Bus Flag:**  
**CR Begin Date:**  
**CR End Date:**  
**CR Change Date:**  
**FBI Contact:**  
**FBI Contact Date Time:**  
**Sub Part C Testing Req:** NO  
**Conductor Testing:**  
**Engineer Testing:**  
**Trainman Testing:**

**Yard Foreman Testing:**  
**RCL Operator Testing:**  
**Brakeman Testing:**  
**Train Dispatcher Testing:**  
**Signalman Testing:**  
**Other Employee Testing:**  
**Unknown Testing:**  
**Passenger Handling:**  
**Passenger Route:** NO  
**Passenger Delay:** NO

**Incident Details Information**

**Fire Involved:** N  
**Fire Extinguished:** U  
**Any Evacuations:** N  
**Number Evacuated:**  
**Who Evacuated:**  
**Radius Of Evacuation:**  
**Any Injuries:** N  
**No. Injured:**  
**No. Hospitalized:**  
**Any Fatalities:** N  
**No. Fatalities:**  
**Any Damages:** N  
**Damage Amount:**  
**Air Corridor Closed:** N  
**Air Corridor Desc:**  
**Air Closure Time:**  
**Waterway Closed:** N  
**Waterway Desc:**  
**Waterway Closure Time:**  
**Road Closed:** N  
**Road Desc:**  
**Road Closure Time:**  
**Closure Direction:**  
**Major Artery:** No  
**Track Closed:** N  
**Track Desc:**  
**Track Closure Time:**  
**Media Interest:** UNKNOWN  
**Medium Desc:** BALLAST  
**Additional Medium Info:** TRACKS  
**Body of Water:**  
**Tributary of:**  
**Nearest River Mile Maker:**  
**Release Secured:** Y  
**Est Duration of Release:**  
**Release Rate:**  
**Desc Remedial Action:** OSRO HIRED  
**State Agency on Scene:**  
**State Agency Report No:**  
**Other Agency Notified:**  
**Weather Conditions:**  
**Air Temperature:**  
**Wind Speed:**  
**Wind Direction:**  
**Water Supply Contaminated:** U  
**Sheen Size:**  
**Sheen Color:**  
**Direction of Sheen Travel:**  
**Sheen Odor Description:**  
**Wave Condition:**  
**Current Speed:**  
**Current Direction:**  
**Water Temperature:**  
**Track Close Dir:**  
**EMPL Fatality:**  
**Pass Fatality:**  
**Community Impact:**

**Wind Speed Unit:**  
**Employee Injuries:**  
**Passenger Injuries:**  
**Occupant Fatality:**  
**Current Speed Unit:**  
**Road Closure Units:**  
**Track Closure Units:**  
**Sheen Size Units:**  
**Additional Info:**  
**State Agency Notified:**  
**Federal Agency Notified:**  
**Nearest River Mile Marker:**  
**Sheen Size Length:**  
**Sheen Size Length Units:**  
**Sheen Size Width:**  
**Sheen Size Width Units:**  
**Offshore:** N  
**Duration Unit:**  
**Release Rate Unit:**  
**Release Rate Rate:**  
**Passengers Transferred:** NO

**Site:** Old Rochester Landfill  
 Pattonwood Drive irondequoit 14600 NY

HSWDS

<b>Reg Site ID:</b>	828009	<b>VOCs:</b>	
<b>Site No:</b>	HS8041	<b>Semi VOCs:</b>	
<b>EPA ID:</b>	NYD980507594	<b>PCBs:</b>	
<b>Is Site Active?:</b>		<b>Pesticides:</b>	
<b>Registry:</b>	D	<b>Metals:</b>	
<b>Years of Operation:</b>		<b>Asbestos:</b>	
<b>RCRA:</b>		<b>County:</b>	Monroe
<b>HRS Score:</b>		<b>Region:</b>	8
<b>HRS Date:</b>		<b>Latitude:</b>	
<b>Acres:</b>		<b>Longitude:</b>	
<b>Site Code:</b>	3A	<b>Quadrangle:</b>	
<b>Site Code Desc:</b>	Municipal Landfill		
<b>Owner:</b>	Many Owners		
<b>Owner Name:</b>			
<b>Owner Address:</b>			
<b>Owner Telephone:</b>			
<b>Operator:</b>	Many Operators		
<b>Operator Name:</b>			
<b>Operator Address:</b>			
<b>Operator Telephone:</b>			
<b>Completed Investigation:</b>			
<b>Samples Collected:</b>			
<b>Threat to Env/Public Health?:</b>			
<b>Surface Water Contamination?:</b>			
<b>Groundwater Contamination?:</b>			
<b>Drinking Water Contam?:</b>			
<b>Surface Water Class:</b>			
<b>Groundwater Class:</b>			
<b>Active Drinking Water Supply?:</b>			
<b>Hazard Substance Exposed?:</b>			
<b>Controlled Site Access?:</b>			
<b>Ambient Air Contamination?:</b>			
<b>Threat of Direct Contact?:</b>			
<b>Doc Fish/Wildlife Mortality?:</b>			
<b>Impact on Special Status?:</b>			
<b>TCLP:</b>			
<b>Surface Water:</b>			
<b>Groundwater:</b>			
<b>Drinking Water:</b>			
<b>Fish or Wildlife Mortality:</b>			
<b>Fish or Wildlife Resource:</b>			
<b>Building:</b>			
<b>Hazard Substance Disposed:</b>	PCB's, Lead, fly ash		
<b>Air:</b>			
<b>Surface Water:</b>			

**Surface Soil:**

**Waste:**

**EP Toxicity:**

**Groundwater:**

**Sediment:**

**Subsurface Soil:**

**Leachate:**

**Regulatory Agencies Involved:**

**Preparer:**

**Nominated by:**

**Describe the Site:**

The site is located on the east bank of the Genesee River in a former freshwater wet-land. There is presently an active marina on-site and a residential area adjacent to the site. Excavation work in the area uncovered two drums. They contained low levels of PCB's and high levels of lead. Settling has occurred near residential homes(Timrod Drive).

**Describe the Threat:**

This site is in a wetland and may result in contamination of local surface waters. Buried metallic objects near the residences on Timrod Drive.

**Site:** NORTH MAIN ST.SCHOOL  
NORTH MAIN STREET MONROE NY

LST

**Spill No:** 9205297  
**Site ID:** 251861  
**DER Facility ID:** 206381  
**CID:**  
**Program Type:** ER  
**SWIS Code:** 3640  
**Contribute Factor:** Tank Test Failure  
**Water Body:**  
**Source:** Institutional, Educational, Gov., Other  
**Class:** D5  
**Meets Std:** False  
**Penalty:** False  
**REM Phase:** 0  
**After Hours:** True  
**UST Trust:** False  
**DEC Remark:**

**Spill Date:** 1992-08-07 15:30:00  
**Rcvd Date:** 1992-08-07 16:40:00  
**CAC Date:** 1995-02-16 00:00:00  
**Insp Date:**  
**Close Date:** 1995-02-16 00:00:00  
**Create Date:** 1992-08-19 00:00:00  
**Update Date:** 1995-03-09 00:00:00  
**DEC Region:** 3  
**Lead DEC:** DUNN  
**Reported by:** Tank Tester  
**Referred to:**  
**County:** Orange  
**Latitude:** 41.338934994  
**Longitude:** -74.189200000

**Caller Remark:**

**Spiller Information**

**Spiller Name:**  
**Spiller Company:** SAME  
**Spiller Address:**  
**Spiller City:**  
**Spiller State:** ZZ

**Spiller Zip:**  
**Spiller Country:** 001  
**Contact Name:**  
**Contact Phone:**  
**Contact Ext:**

**Material Information**

**OP Unit ID:** 969030  
**OU:** 01  
**Material ID:** 409516  
**Material Code:** 0001A  
**Material Name:** #2 fuel oil  
**CAS No:**  
**Material Family:** Petroleum  
**Quantity:** .00  
**Units:**  
**Recovered:** .00  
**Med Soil:** No

**Med Air:** No  
**Med in Air:** No  
**Med GW:** Yes  
**Med SW:** No  
**Med DW:** No  
**Med Sewer:** No  
**Med Surf:** No  
**Med Subway:** No  
**Med Utility:** No  
**Oxygenate:**

**Tank Test Information**

**Spill Tank ID:** 1540361

**Source:**

**Tank No:**  
**Tank Slze:** 0  
**Material:** 0001  
**EPA UST:**  
**UST:**  
**Cause:**

**Leak Rate:** .00  
**Gross Fail:**  
**Modified by:** Spills  
**Last Modified:** 2004-10-01 04:00:45.14000000  
**Test Method:** 00  
**Test Method 1:** Unknown

**Site:** N MAIN ST ELEMENTARY  
NORTH MAIN ST MONROE NY

LST

**Spill No:** 0300820  
**Site ID:** 60815  
**DER Facility ID:** 59301  
**CID:** 252  
**Program Type:** ER  
**SWIS Code:** 3640  
**Contribute Factor:** Tank Test Failure  
**Water Body:**  
**Source:** Institutional, Educational, Gov., Other  
**Class:** C3  
**Meets Std:** False  
**Penalty:** False  
**REM Phase:** 0  
**After Hours:** False  
**UST Trust:** False  
**Caller Remark:**

**Spill Date:** 2003-04-23 14:00:00  
**Rcvd Date:** 2003-04-23 15:26:00  
**CAC Date:**  
**Insp Date:**  
**Close Date:** 2010-09-14 00:00:00  
**Create Date:** 2003-04-23 00:00:00  
**Update Date:** 2010-09-14 11:53:27.113000000  
**DEC Region:** 3  
**Lead DEC:** PBS  
**Reported by:** Tank Tester  
**Referred to:**  
**County:** Orange  
**Latitude:** 41.338934994  
**Longitude:** -74.189200000

**DEC Remark:**

**Spiller Information**

**Spiller Name:** RICH ROBERTS  
**Spiller Company:** N MAIN ST ELEMENTARY  
**Spiller Address:** NORTH MAIN ST  
**Spiller City:** MONROE  
**Spiller State:** ZZ

**Spiller Zip:**  
**Spiller Country:** 001  
**Contact Name:** RICH ROBERTS  
**Contact Phone:** (845) 928-2321  
**Contact Ext:**

**Material Information**

**OP Unit ID:** 868952  
**OU:** 01  
**Material ID:** 508891  
**Material Code:** 0001A  
**Material Name:** #2 fuel oil  
**CAS No:**  
**Material Family:** Petroleum  
**Quantity:** .00  
**Units:** G  
**Recovered:** .00  
**Med Soil:** Yes

**Med Air:** No  
**Med in Air:** No  
**Med GW:** No  
**Med SW:** No  
**Med DW:** No  
**Med Sewer:** No  
**Med Surf:** No  
**Med Subway:** No  
**Med Utility:** No  
**Oxygenate:**

**Tank Test Information**

**Spill Tank ID:** 1528286  
**Tank No:** 1  
**Tank Slze:** 10000  
**Material:** 0001  
**EPA UST:**  
**UST:**  
**Cause:**

**Source:**  
**Leak Rate:** .21  
**Gross Fail:**  
**Modified by:** Spills  
**Last Modified:** 2004-10-01 04:00:45.14000000  
**Test Method:** 20  
**Test Method 1:** USTest 2000/P/LL plus USTest 2000/U

**Site:** NORTH MAIN ST. SCHOOL  
NORTH MAIN STREET MONROE NY

LST

**Spill No:** 9204901  
**Site ID:** 251860

**Spill Date:** 1992-07-29 12:15:00  
**Rcvd Date:** 1992-07-29 13:42:00



**DER Facility ID:** 206381  
**CID:**  
**Program Type:** ER  
**SWIS Code:** 3640  
**Contribute Factor:** Tank Test Failure  
**Water Body:**  
**Source:** Institutional, Educational, Gov., Other  
**Class:** C4  
**Meets Std:** False  
**Penalty:** False  
**REM Phase:** 0  
**After Hours:** False  
**UST Trust:** False  
**Caller Remark:**

**CAC Date:** 1995-02-16 00:00:00  
**Insp Date:**  
**Close Date:** 1995-02-16 00:00:00  
**Create Date:** 1992-08-13 00:00:00  
**Update Date:** 1995-03-09 00:00:00  
**DEC Region:** 3  
**Lead DEC:** DUNN  
**Reported by:** Tank Tester  
**Referred to:**  
**County:** Orange  
**Latitude:** 41.338934994  
**Longitude:** -74.189200000

**DEC Remark:**

**Spiller Information**

**Spiller Name:**  
**Spiller Company:** EDUCATIONAL CENTER  
**Spiller Address:** RT. 22  
**Spiller City:** CENTRAL VALLEY  
**Spiller State:** NY

**Spiller Zip:** 10917  
**Spiller Country:** 001  
**Contact Name:**  
**Contact Phone:**  
**Contact Ext:**

**Material Information**

**OP Unit ID:** 968561  
**OU:** 01  
**Material ID:** 409143  
**Material Code:** 0001A  
**Material Name:** #2 fuel oil  
**CAS No:**  
**Material Family:** Petroleum  
**Quantity:** .00  
**Units:**  
**Recovered:** .00  
**Med Soil:** No

**Med Air:** No  
**Med in Air:** No  
**Med GW:** Yes  
**Med SW:** No  
**Med DW:** No  
**Med Sewer:** No  
**Med Surf:** No  
**Med Subway:** No  
**Med Utility:** No  
**Oxygenate:**

**Tank Test Information**

**Spill Tank ID:** 1540309  
**Tank No:**  
**Tank Size:** 0  
**Material:** 0001  
**EPA UST:**  
**UST:**  
**Cause:**

**Source:**  
**Leak Rate:** .00  
**Gross Fail:**  
**Modified by:** Spills  
**Last Modified:** 2004-10-01 04:00:45.14000000  
**Test Method:** 00  
**Test Method 1:** Unknown

**Site:** NY BITUMINOUS  
OXFORD ROAD MONROE NY

LST

**Spill No:** 9206215  
**Site ID:** 226397  
**DER Facility ID:** 186863  
**CID:**  
**Program Type:** ER  
**SWIS Code:** 3640  
**Contribute Factor:** Tank Test Failure  
**Water Body:**  
**Source:** Commercial/Industrial  
**Class:** C3  
**Meets Std:** False  
**Penalty:** False  
**REM Phase:** 0  
**After Hours:** False  
**UST Trust:** True

**Spill Date:** 1992-08-28 14:20:00  
**Rcvd Date:** 1992-08-28 15:25:00  
**CAC Date:** 1995-02-16 00:00:00  
**Insp Date:**  
**Close Date:** 1995-02-16 00:00:00  
**Create Date:** 1992-09-03 00:00:00  
**Update Date:** 1995-08-07 00:00:00  
**DEC Region:** 3  
**Lead DEC:** DUNN  
**Reported by:** Tank Tester  
**Referred to:**  
**County:** Orange  
**Latitude:**  
**Longitude:**

Caller Remark:

DEC Remark:

**Spiller Information**

<b>Spiller Name:</b>		<b>Spiller Zip:</b>	
<b>Spiller Company:</b>		<b>Spiller Country:</b>	001
<b>Spiller Address:</b>		<b>Contact Name:</b>	
<b>Spiller City:</b>	***Update***	<b>Contact Phone:</b>	
<b>Spiller State:</b>	ZZ	<b>Contact Ext:</b>	

**Material Information**

<b>OP Unit ID:</b>	973461	<b>Med Air:</b>	No
<b>OU:</b>	01	<b>Med in Air:</b>	No
<b>Material ID:</b>	410388	<b>Med GW:</b>	Yes
<b>Material Code:</b>	0009	<b>Med SW:</b>	No
<b>Material Name:</b>	gasoline	<b>Med DW:</b>	No
<b>CAS No:</b>		<b>Med Sewer:</b>	No
<b>Material Family:</b>	Petroleum	<b>Med Surf:</b>	No
<b>Quantity:</b>	.00	<b>Med Subway:</b>	No
<b>Units:</b>		<b>Med Utility:</b>	No
<b>Recovered:</b>	.00	<b>Oxygenate:</b>	
<b>Med Soil:</b>	No		

**Tank Test Information**

<b>Spill Tank ID:</b>	1540469	<b>Source:</b>	
<b>Tank No:</b>		<b>Leak Rate:</b>	.00
<b>Tank Slze:</b>	0	<b>Gross Fail:</b>	
<b>Material:</b>	0009	<b>Modified by:</b>	Spills
<b>EPA UST:</b>		<b>Last Modified:</b>	2004-10-01 04:00:45.14000000
<b>UST:</b>		<b>Test Method:</b>	00
<b>Cause:</b>		<b>Test Method 1:</b>	Unknown

**Site:** PAL OIL  
EAST MAIN STREET ROCHESTER NY

LST

<b>Spill No:</b>	9111798	<b>Spill Date:</b>	1992-02-15 12:40:00
<b>Site ID:</b>	89042	<b>Rcvd Date:</b>	1992-02-17 10:00:00
<b>DER Facility ID:</b>	81372	<b>CAC Date:</b>	1992-02-17 00:00:00
<b>CID:</b>		<b>Insp Date:</b>	
<b>Program Type:</b>	ER	<b>Close Date:</b>	1992-02-17 00:00:00
<b>SWIS Code:</b>	2814	<b>Create Date:</b>	1992-02-20 00:00:00
<b>Contribute Factor:</b>	Tank Overfill	<b>Update Date:</b>	1992-02-21 00:00:00
<b>Water Body:</b>		<b>DEC Region:</b>	8
<b>Source:</b>	Tank Truck	<b>Lead DEC:</b>	PCLINDEN
<b>Class:</b>		<b>Reported by:</b>	Responsible Party
<b>Meets Std:</b>	True	<b>Referred to:</b>	
<b>Penalty:</b>	False	<b>County:</b>	Monroe
<b>REM Phase:</b>	0	<b>Latitude:</b>	43.158599994
<b>After Hours:</b>	True	<b>Longitude:</b>	-77.604530001
<b>UST Trust:</b>	False		
<b>Caller Remark:</b>			

DEC Remark:

**Spiller Information**

<b>Spiller Name:</b>		<b>Spiller Zip:</b>	
<b>Spiller Company:</b>	PAL OIL	<b>Spiller Country:</b>	001
<b>Spiller Address:</b>		<b>Contact Name:</b>	
<b>Spiller City:</b>		<b>Contact Phone:</b>	
<b>Spiller State:</b>	NY	<b>Contact Ext:</b>	

**Material Information**

<b>OP Unit ID:</b>	962063	<b>Med Air:</b>	No
<b>OU:</b>	01	<b>Med in Air:</b>	No
<b>Material ID:</b>	416812	<b>Med GW:</b>	No
<b>Material Code:</b>	0009	<b>Med SW:</b>	No
<b>Material Name:</b>	gasoline	<b>Med DW:</b>	No
<b>CAS No:</b>		<b>Med Sewer:</b>	No
<b>Material Family:</b>	Petroleum	<b>Med Surf:</b>	No
<b>Quantity:</b>	8.00	<b>Med Subway:</b>	No
<b>Units:</b>	G	<b>Med Utility:</b>	No
<b>Recovered:</b>	.00	<b>Oxygenate:</b>	
<b>Med Soil:</b>	Yes		

**Site:** BRUCE'S GULF  
NORTH MAIN STREET MONROE NY

LST

<b>Spill No:</b>	9008370	<b>Spill Date:</b>	1990-10-31 10:30:00
<b>Site ID:</b>	251858	<b>Rcvd Date:</b>	1990-10-31 11:37:00
<b>DER Facility ID:</b>	206381	<b>CAC Date:</b>	1953-06-18 00:00:00
<b>CID:</b>		<b>Insp Date:</b>	
<b>Program Type:</b>	ER	<b>Close Date:</b>	1990-10-31 11:37:00
<b>SWIS Code:</b>	3640	<b>Create Date:</b>	1990-11-05 00:00:00
<b>Contribute Factor:</b>	Tank Overfill	<b>Update Date:</b>	1992-09-23 00:00:00
<b>Water Body:</b>		<b>DEC Region:</b>	3
<b>Source:</b>	Gasoline Station or other PBS Facility	<b>Lead DEC:</b>	DUNN
<b>Class:</b>	D3	<b>Reported by:</b>	Other
<b>Meets Std:</b>	True	<b>Referred to:</b>	
<b>Penalty:</b>	False	<b>County:</b>	Orange
<b>REM Phase:</b>	0	<b>Latitude:</b>	41.338934994
<b>After Hours:</b>	False	<b>Longitude:</b>	-74.189200000
<b>UST Trust:</b>	True		
<b>Caller Remark:</b>			

**DEC Remark:**

**Spiller Information**

<b>Spiller Name:</b>		<b>Spiller Zip:</b>	
<b>Spiller Company:</b>	SOS FUELS	<b>Spiller Country:</b>	001
<b>Spiller Address:</b>	BOX 833	<b>Contact Name:</b>	
<b>Spiller City:</b>	TUXEDO	<b>Contact Phone:</b>	
<b>Spiller State:</b>	ZZ	<b>Contact Ext:</b>	

**Material Information**

<b>OP Unit ID:</b>	945572	<b>Med Air:</b>	No
<b>OU:</b>	01	<b>Med in Air:</b>	No
<b>Material ID:</b>	432201	<b>Med GW:</b>	No
<b>Material Code:</b>	0009	<b>Med SW:</b>	No
<b>Material Name:</b>	gasoline	<b>Med DW:</b>	No
<b>CAS No:</b>		<b>Med Sewer:</b>	No
<b>Material Family:</b>	Petroleum	<b>Med Surf:</b>	No
<b>Quantity:</b>	.00	<b>Med Subway:</b>	No
<b>Units:</b>		<b>Med Utility:</b>	No
<b>Recovered:</b>	.00	<b>Oxygenate:</b>	
<b>Med Soil:</b>	Yes		

**Site:** ELDRE COMPONENTS BLDG  
UNIVERSITY AVE. ROCHESTER NY

LST

<b>Spill No:</b>	7580312	<b>Spill Date:</b>	1975-03-12 15:00:00
<b>Site ID:</b>	124731	<b>Rcvd Date:</b>	1975-03-12 13:00:00
<b>DER Facility ID:</b>	107997	<b>CAC Date:</b>	1975-03-12 00:00:00
<b>CID:</b>		<b>Insp Date:</b>	

**Program Type:** ER  
**SWIS Code:** 2814  
**Contribute Factor:** Tank Failure  
**Water Body:**  
**Source:** Institutional, Educational, Gov., Other  
**Class:** B3  
**Meets Std:** True  
**Penalty:** False  
**REM Phase:** 0  
**After Hours:** False  
**UST Trust:** False  
**Caller Remark:**

**Close Date:** 1975-03-12 00:00:00  
**Create Date:** 1990-08-02 00:00:00  
**Update Date:** 2001-01-09 00:00:00  
**DEC Region:** 8  
**Lead DEC:** PEARSON  
**Reported by:** Health Department  
**Referred to:**  
**County:** Monroe  
**Latitude:** 43.148104994  
**Longitude:** -77.560237001

**DEC Remark:**

**Spiller Information**

**Spiller Name:**  
**Spiller Company:** ELDRE COMPONENTS BLDG  
**Spiller Address:** UNIVERSITY AVE.  
**Spiller City:** ROCHESTER  
**Spiller State:** ZZ

**Spiller Zip:**  
**Spiller Country:** 001  
**Contact Name:**  
**Contact Phone:**  
**Contact Ext:**

**Material Information**

**OP Unit ID:** 891530  
**OU:** 01  
**Material ID:** 482925  
**Material Code:** 0001A  
**Material Name:** #2 fuel oil  
**CAS No:**  
**Material Family:** Petroleum  
**Quantity:** .00  
**Units:** G  
**Recovered:** .00  
**Med Soil:** No

**Med Air:** No  
**Med in Air:** No  
**Med GW:** Yes  
**Med SW:** No  
**Med DW:** No  
**Med Sewer:** No  
**Med Surf:** No  
**Med Subway:** No  
**Med Utility:** No  
**Oxygenate:**

---

**Site:** NORTH MAIN ELEMENTARY SCHOOL  
NORTH MAIN ST MONROE NY 10950

NY MANIFEST

**RCRA ID:** NYR000032235  
**Handler Name:** NORTH MAIN ELEMENTARY SCHOOL  
**Contact Name:** RANDI SMITH/JOHN BLAKE  
**Location State:** NY  
**Location Zip Ext:**  
**Location Country:** USA  
**Location County:** ORANGE  
**Mailing Street 1:** 123 MAIN ST

**Mailing Street 2:**  
**Mailing City:** WHITE PLAINS  
**Mailing State:** NY  
**Mailing Zip:** 10601  
**Mailing Zip Extension:**  
**Mailing Country:** USA  
**Business Phone No:** 9146816384

**Manifest Data 1997**

**Manifest No:** NYB8593191  
**Sequence No:** 01  
**Generator RCRA ID No:** NYR000032235  
**Generator Shipped Date:** 05/28/1997  
**TSD RCRA ID No:** AZ0000337360  
**TSD Received Date:** 05/31/1997  
**Transporter 1 RCRA ID No:** MA5000002394  
**Transporter 1 State ID:** MA102PTH7  
**Transporter 1 Received Date:** 05/28/1997  
**Transporter 2 RCRA ID No:**  
**Transporter 2 State ID:**  
**Transporter 2 Received Date:**  
**Number of Containers 1:** 016  
**Type of Container 1:** DF-Fiberboard or plastic drums, barrels, kegs  
**Quantity of Waste 1:** 01420  
**Units of Quantity 1:** P-Pounds

**Specific Gravity 1:** 01.00  
**Handling Method 1:** R-Material recovery of more than 75 percent of the total material  
**Waste Code 1 1:** D009  
**Waste Code 2 1:**  
**Waste Code 3 1:**  
**Waste Code 4 1:**  
**Waste Code 5 1:**  
**Number of Containers 2:** 001  
**Type of Container 2:** CF-Fiber or plastic boxes, cartons, cases  
**Quantity of Waste 2:** 00030  
**Units of Quantity 2:** P-Pounds  
**Specific Gravity 2:** 01.00  
**Handling Method 2:** R-Material recovery of more than 75 percent of the total material  
**Waste Code 1 2:** D009  
**Waste Code 2 2:**  
**Waste Code 3 2:**  
**Waste Code 4 2:**  
**Waste Code 5 2:**  
**Number of Containers 3:**  
**Type of Container 3:**  
**Quantity of Waste 3:**  
**Units of Quantity 3:**  
**Specific Gravity 3:**  
**Handling Method 3:**  
**Waste Code 1 3:**  
**Waste Code 2 3:**  
**Waste Code 3 3:**  
**Waste Code 4 3:**  
**Waste Code 5 3:**  
**Number of Containers 4:**  
**Type of Container 4:**  
**Quantity of Waste 4:**  
**Units of Quantity 4:**  
**Specific Gravity 4:**  
**Handling Method 4:**  
**Waste Code 1 4:**  
**Waste Code 2 4:**  
**Waste Code 3 4:**  
**Waste Code 4 4:**  
**Waste Code 5 4:**

**Site:** ROCHESTER SCHOOL EAST HIGH  
 MAIN STREET ROCHESTER NY 14602

NY MANIFEST

<b>RCRA ID:</b>	NYP000779181	<b>Mailing Street 2:</b>	
<b>Handler Name:</b>	ROCHESTER SCHOOL EAST HIGH	<b>Mailing City:</b>	ROCHESTER
<b>Contact Name:</b>	DAVID E. REIMER	<b>Mailing State:</b>	NY
<b>Location State:</b>	NY	<b>Mailing Zip:</b>	14602
<b>Location Zip Ext:</b>		<b>Mailing Zip Extension:</b>	
<b>Location Country:</b>	USA	<b>Mailing Country:</b>	USA
<b>Location County:</b>	MONROE	<b>Business Phone No:</b>	0000000000
<b>Mailing Street 1:</b>	MAIN STREET		

**Manifest Data 1983**

**Manifest No:** NYO2802915  
**Manifest Status:** K  
**Transporter 1 State ID:** 9A-090  
**Transporter 2 State ID:** -9A-045  
**Generator Shipped Date:** 831109  
**Transporter 1 Received Date:** 831109  
**Transporter 2 Received Date:** 831116  
**TSDf Received Date:** 831118  
**Part A Received Date:** 031208  
**Part B Received Date:** 031208  
**Generator RCRA ID No:** NYP000779181  
**Transporter 1 RCRA ID No:** NYD080336241  
**Transporter 2 RCRA ID No:**  
**TSDf RCRA ID No:** OHD000816629

**Waste Code 1:** B001  
**Quantity of Waste 1:** 00016  
**Units of Quantity 1:** G-Gallons (liquids only)  
**Number of Containers 1:** 002  
**Type of Container 1:** DM-Metal drums, barrels, kegs  
**Handling Method 1:**  
**Specific Gravity 1:** 100  
**Waste Code 2:**  
**Quantity of Waste 2:**  
**Units of Quantity 2:**  
**Number of Containers 2:**  
**Type of Container 2:**  
**Handling Method 2:**  
**Specific Gravity 2:**  
**Waste Code 3:**  
**Quantity of Waste 3:**  
**Units of Quantity 3:**  
**Number of Containers 3:**  
**Type of Container 3:**  
**Handling Method 3:**  
**Specific Gravity 3:**  
**Waste Code 4:**  
**Quantity of Waste 4:**  
**Units of Quantity 4:**  
**Number of Containers 4:**  
**Type of Container 4:**  
**Handling Method 4:**  
**Specific Gravity 4:**  
**Waste Code 5:**  
**Quantity of Waste 5:**  
**Units of Quantity 5:**  
**Number of Containers 5:**  
**Type of Container 5:**  
**Handling Method 5:**  
**Specific Gravity 5:**  
**Waste Code 6:**  
**Quantity of Waste 6:**  
**Units of Quantity 6:**  
**Number of Containers 6:**  
**Type of Container 6:**  
**Handling Method 6:**  
**Specific Gravity 6:**

**Manifest Data 1983**

**Manifest No:** NYO2802924  
**Manifest Status:** K  
**Transporter 1 State ID:** 9A-090  
**Transporter 2 State ID:**  
**Generator Shipped Date:** 831108  
**Transporter 1 Received Date:** 831108  
**Transporter 2 Received Date:**  
**TSDf Received Date:** 831109  
**Part A Received Date:** 031208  
**Part B Received Date:** 031208  
**Generator RCRA ID No:** NYP000779181  
**Transporter 1 RCRA ID No:** NYD080336241  
**Transporter 2 RCRA ID No:**  
**TSDf RCRA ID No:** NYD080336241  
**Waste Code 1:** B006  
**Quantity of Waste 1:** 00275  
**Units of Quantity 1:** G-Gallons (liquids only)  
**Number of Containers 1:** 004  
**Type of Container 1:** DM-Metal drums, barrels, kegs  
**Handling Method 1:** L-Landfill  
**Specific Gravity 1:** 100  
**Waste Code 2:**  
**Quantity of Waste 2:**  
**Units of Quantity 2:**  
**Number of Containers 2:**

Type of Container 2:  
 Handling Method 2:  
 Specific Gravity 2:  
 Waste Code 3:  
 Quantity of Waste 3:  
 Units of Quantity 3:  
 Number of Containers 3:  
 Type of Container 3:  
 Handling Method 3:  
 Specific Gravity 3:  
 Waste Code 4:  
 Quantity of Waste 4:  
 Units of Quantity 4:  
 Number of Containers 4:  
 Type of Container 4:  
 Handling Method 4:  
 Specific Gravity 4:  
 Waste Code 5:  
 Quantity of Waste 5:  
 Units of Quantity 5:  
 Number of Containers 5:  
 Type of Container 5:  
 Handling Method 5:  
 Specific Gravity 5:  
 Waste Code 6:  
 Quantity of Waste 6:  
 Units of Quantity 6:  
 Number of Containers 6:  
 Type of Container 6:  
 Handling Method 6:  
 Specific Gravity 6:

**Site:** BODNAR  
 CIRCLE DRIVE MONROE NY

NY SPILLS

<b>Spill No:</b>	8700354	<b>Spill Date:</b>	1987-04-13 09:37:00
<b>Site ID:</b>	296984	<b>Rcvd Date:</b>	1987-04-13 09:37:00
<b>DER Facility ID:</b>	240318	<b>CAC Date:</b>	1987-04-14 00:00:00
<b>CID:</b>		<b>Insp Date:</b>	1987-04-14 00:00:00
<b>Program Type:</b>	ER	<b>Close Date:</b>	1987-04-14 00:00:00
<b>SWIS Code:</b>	3640	<b>Create Date:</b>	1987-04-14 00:00:00
<b>Contribute Factor:</b>	Abandoned Drums	<b>Update Date:</b>	1987-05-07 00:00:00
<b>Water Body:</b>		<b>DEC Region:</b>	3
<b>Source:</b>	Unknown	<b>Lead DEC:</b>	DVWEHRFR
<b>Class:</b>		<b>Reported by:</b>	Affected Persons
<b>Meets Std:</b>	True	<b>Referred to:</b>	
<b>Penalty:</b>	False	<b>County:</b>	Orange
<b>REM Phase:</b>	0	<b>Latitude:</b>	41.298809994
<b>After Hours:</b>	False	<b>Longitude:</b>	-74.172736000
<b>UST Trust:</b>	False		
<b>Caller Remark:</b>			

**DEC Remark:**

Spiller Information

<b>Spiller Name:</b>		<b>Spiller Zip:</b>	
<b>Spiller Company:</b>	UNKNOWN	<b>Spiller Country:</b>	999
<b>Spiller Address:</b>		<b>Contact Name:</b>	
<b>Spiller City:</b>		<b>Contact Phone:</b>	
<b>Spiller State:</b>	NY	<b>Contact Ext:</b>	

Material Information

<b>OP Unit ID:</b>	904877	<b>Med Air:</b>	No
<b>OU:</b>	01	<b>Med Ind Air:</b>	No
<b>Material ID:</b>	470357	<b>Med GW:</b>	No
<b>Material Code:</b>	0066A	<b>Med SW:</b>	No

**Material Name:** unknown petroleum  
**CAS No:**  
**Material Family:** Petroleum  
**Quantity:** .00  
**Units:**  
**Recovered:** .00  
**Med Soil:** Yes

**Med DW:** No  
**Med Sewer:** No  
**Med Surf:** No  
**Med Subway:** No  
**Med Utility:** No  
**Oxygenate:**

**Site:** **SOUTH SIDE OF CANAL**  
**WEST OF MAIN STREET LIFT BRIDGE BROCKPORT NY 14420**

NY SPILLS

**Spill No:** 1105222  
**Site ID:** 452864  
**DER Facility ID:** 407501  
**CID:**  
**Program Type:** ER  
**SWIS Code:** 2852  
**Contribute Factor:** Other  
**Water Body:** ERIE CANAL  
**Source:** Vessel  
**Class:** C2  
**Meets Std:** False  
**Penalty:** False  
**REM Phase:** 0  
**After Hours:** True  
**UST Trust:** False  
**Caller Remark:**

**Spill Date:** 2011-08-06 16:10:00  
**Rcvd Date:** 2011-08-06 16:10:00  
**CAC Date:**  
**Insp Date:**  
**Close Date:** 2011-08-07 00:00:00  
**Create Date:** 2011-08-06 16:13:00  
**Update Date:** 2011-08-11 09:06:47.267000000  
**DEC Region:** 8  
**Lead DEC:** JRMARCHI  
**Reported by:** Other  
**Referred to:**  
**County:** Monroe  
**Latitude:**  
**Longitude:**

"CALLER REPORTING A SHEEN ON THE CANAL FROM AN UNATTENDED BOAT."

**DEC Remark:**

"08/06/2011 JM SPOKE TO SGT MESITI, BROCKPORT POLICE DEPARTMENT, WHO RESPONDED TO CANAL AND DETERMINED THROUGH THE REGISTRATION ON THE BOAT THAT THE OWNER OF TEH BOAT IS JAMES LUTZ, 343 SUNSET DRIVE, HOLLEY, NY. ALSO HE REPORTED THAT ONLY A SMALL SHEEN WAS PRESENT NO RECOVERABLE OIL. HE ALSO WAS ABLE TO CONTACT MR. LUTZ. MR LUTZ TO HAVE TEH BOAT REMOVED ON 08/07. 08/06/2011 JM SPOKE TO MIKE ANDREWS, NYS CANALS, AND ADVISED HIM OF BOAT OWNER AND ACTION TO BE TAKEN. NO FURTHER ACTION NECESSARY AT THIS TIME."

**Spiller Information**

**Spiller Name:**  
**Spiller Company:** JAMES LUTZ  
**Spiller Address:** 343 SUNSET DRIVE  
**Spiller City:** HOLLEY  
**Spiller State:** NY

**Spiller Zip:**  
**Spiller Country:** 999  
**Contact Name:** MICHAEL ANDREWS  
**Contact Phone:** (585) 703-0782  
**Contact Ext:**

**Material Information**

**OP Unit ID:** 1203032  
**OU:** 01  
**Material ID:** 2199644  
**Material Code:** 0009  
**Material Name:** gasoline  
**CAS No:**  
**Material Family:** Petroleum  
**Quantity:**  
**Units:** G  
**Recovered:**  
**Med Soil:** No

**Med Air:** No  
**Med Ind Air:** No  
**Med GW:** No  
**Med SW:** Yes  
**Med DW:** No  
**Med Sewer:** No  
**Med Surf:** No  
**Med Subway:** No  
**Med Utility:** No  
**Oxygenate:**

**Site:** **CIRCLE STREET II**  
**CIRCLE STREET ROCHESTER NY**

NY SPILLS

**Spill No:** 9003546  
**Site ID:** 245424  
**DER Facility ID:** 201565  
**CID:**

**Spill Date:** 1990-06-28 10:40:00  
**Rcvd Date:** 1990-06-28 11:06:00  
**CAC Date:** 1990-11-26 00:00:00  
**Insp Date:**



**Program Type:** ER  
**SWIS Code:** 2814  
**Contribute Factor:** Unknown  
**Water Body:**  
**Source:** Non Major Facility > 1,100 gal  
**Class:** C3  
**Meets Std:** True  
**Penalty:** False  
**REM Phase:** 0  
**After Hours:** False  
**UST Trust:** False  
**Caller Remark:**

**Close Date:** 1990-11-26 00:00:00  
**Create Date:** 1990-07-03 00:00:00  
**Update Date:** 2011-06-01 12:52:31.520000000  
**DEC Region:** 8  
**Lead DEC:** VOLLMER  
**Reported by:** Responsible Party  
**Referred to:**  
**County:** Monroe  
**Latitude:** 43.209034994  
**Longitude:** -77.647090001

**DEC Remark:**

**Spiller Information**

**Spiller Name:**  
**Spiller Company:** UNKNOWN  
**Spiller Address:**  
**Spiller City:**  
**Spiller State:** NY

**Spiller Zip:**  
**Spiller Country:** 999  
**Contact Name:**  
**Contact Phone:**  
**Contact Ext:**

**Material Information**

**OP Unit ID:** 941453  
**OU:** 01  
**Material ID:** 438235  
**Material Code:** 0066A  
**Material Name:** unknown petroleum  
**CAS No:**  
**Material Family:** Petroleum  
**Quantity:** .00  
**Units:** G  
**Recovered:** .00  
**Med Soil:** Yes

**Med Air:** No  
**Med Ind Air:** No  
**Med GW:** No  
**Med SW:** No  
**Med DW:** No  
**Med Sewer:** No  
**Med Surf:** No  
**Med Subway:** No  
**Med Utility:** No  
**Oxygenate:**

**Site:** CIRCLE STREET  
CIRCLE STREET ROCHESTER NY

NY SPILLS

**Spill No:** 9001847  
**Site ID:** 245423  
**DER Facility ID:** 201565  
**CID:**  
**Program Type:** ER  
**SWIS Code:** 2814  
**Contribute Factor:** Other  
**Water Body:**  
**Source:** Commercial/Industrial  
**Class:** C3  
**Meets Std:** True  
**Penalty:** False  
**REM Phase:** 0  
**After Hours:** False  
**UST Trust:** True  
**Caller Remark:**

**Spill Date:** 1990-05-16 14:00:00  
**Rcvd Date:** 1990-05-16 15:30:00  
**CAC Date:** 1990-06-12 00:00:00  
**Insp Date:**  
**Close Date:** 1990-06-12 00:00:00  
**Create Date:** 1990-05-17 00:00:00  
**Update Date:** 2011-06-01 11:47:36.493000000  
**DEC Region:** 8  
**Lead DEC:** VOLLMER  
**Reported by:** Responsible Party  
**Referred to:**  
**County:** Monroe  
**Latitude:** 43.209034994  
**Longitude:** -77.647090001

**DEC Remark:**

**Spiller Information**

**Spiller Name:**  
**Spiller Company:** UNKNOWN  
**Spiller Address:**  
**Spiller City:**  
**Spiller State:** NY

**Spiller Zip:**  
**Spiller Country:** 999  
**Contact Name:**  
**Contact Phone:**  
**Contact Ext:**

**Material Information**

**OP Unit ID:** 940083  
**OU:** 01  
**Material ID:** 562119  
**Material Code:** 0066A  
**Material Name:** unknown petroleum  
**CAS No:**  
**Material Family:** Petroleum  
**Quantity:** .00  
**Units:** G  
**Recovered:** .00  
**Med Soil:** No

**Med Air:** No  
**Med Ind Air:** No  
**Med GW:** Yes  
**Med SW:** No  
**Med DW:** No  
**Med Sewer:** No  
**Med Surf:** No  
**Med Subway:** No  
**Med Utility:** No  
**Oxygenate:**

**Site:** EAST HIGH SCHOOL  
EAST MAIN ST PARKING LOT ROCHESTER NY

NY SPILLS

**Spill No:** 8606365  
**Site ID:** 139058  
**DER Facility ID:** 118853  
**CID:**  
**Program Type:** ER  
**SWIS Code:** 2814  
**Contribute Factor:** Equipment Failure  
**Water Body:**  
**Source:** Passenger Vehicle  
**Class:** D3  
**Meets Std:** True  
**Penalty:** False  
**REM Phase:** 0  
**After Hours:** False  
**UST Trust:** False  
**Caller Remark:**

**Spill Date:** 1987-01-13 09:00:00  
**Rcvd Date:** 1987-01-13 09:50:00  
**CAC Date:** 1987-03-31 00:00:00  
**Insp Date:**  
**Close Date:** 1987-03-31 00:00:00  
**Create Date:** 1987-01-22 00:00:00  
**Update Date:** 2001-04-24 00:00:00  
**DEC Region:** 8  
**Lead DEC:** PCLINDEN  
**Reported by:** Health Department  
**Referred to:**  
**County:** Monroe  
**Latitude:** 43.158599994  
**Longitude:** -77.604530001

**DEC Remark:**

**Spiller Information**

**Spiller Name:**  
**Spiller Company:** EAST HIGH SCHOOL  
**Spiller Address:**  
**Spiller City:** ROCHESTER  
**Spiller State:** NY

**Spiller Zip:**  
**Spiller Country:** 001  
**Contact Name:**  
**Contact Phone:**  
**Contact Ext:**

**Material Information**

**OP Unit ID:** 903150  
**OU:** 01  
**Material ID:** 475493  
**Material Code:** 0008  
**Material Name:** diesel  
**CAS No:**  
**Material Family:** Petroleum  
**Quantity:** 20.00  
**Units:** G  
**Recovered:** .00  
**Med Soil:** Yes

**Med Air:** No  
**Med Ind Air:** No  
**Med GW:** No  
**Med SW:** No  
**Med DW:** No  
**Med Sewer:** No  
**Med Surf:** No  
**Med Subway:** No  
**Med Utility:** No  
**Oxygenate:**

**Site:** KLEEN BRITE LABS  
FAIR STREET BROCKPORT NY

NY SPILLS

**Spill No:** 8804789  
**Site ID:** 254441  
**DER Facility ID:** 208410  
**CID:**

**Spill Date:** 1988-08-29 19:00:00  
**Rcvd Date:** 1988-08-29 21:58:00  
**CAC Date:** 1988-08-29 00:00:00  
**Insp Date:**

**Program Type:** ER  
**SWIS Code:** 2800  
**Contribute Factor:** Unknown  
**Water Body:**  
**Source:** Commercial/Industrial  
**Class:**  
**Meets Std:** True  
**Penalty:** False  
**REM Phase:** 0  
**After Hours:** True  
**UST Trust:** False  
**Caller Remark:**

**Close Date:** 1988-08-29 00:00:00  
**Create Date:** 1988-09-01 00:00:00  
**Update Date:** 2006-01-24 14:24:12  
**DEC Region:** 8  
**Lead DEC:** CAHETTEN  
**Reported by:** Citizen  
**Referred to:**  
**County:** Monroe  
**Latitude:** 43.209004993  
**Longitude:** -77.934918003

**DEC Remark:**

**Spiller Information**

**Spiller Name:**  
**Spiller Company:** KLEEN BRITE LABS  
**Spiller Address:** FAIR STREET  
**Spiller City:** BROCKPORT  
**Spiller State:** NY

**Spiller Zip:**  
**Spiller Country:** 001  
**Contact Name:**  
**Contact Phone:**  
**Contact Ext:**

**Material Information**

**OP Unit ID:** 919910  
**OU:** 01  
**Material ID:** 456720  
**Material Code:** 0066A  
**Material Name:** unknown petroleum  
**CAS No:**  
**Material Family:** Petroleum  
**Quantity:** .00  
**Units:** G  
**Recovered:** .00  
**Med Soil:** No

**Med Air:** Yes  
**Med Ind Air:** No  
**Med GW:** No  
**Med SW:** No  
**Med DW:** No  
**Med Sewer:** No  
**Med Surf:** No  
**Med Subway:** No  
**Med Utility:** No  
**Oxygenate:**

**OP Unit ID:** 919910  
**OU:** 01  
**Material ID:** 456721  
**Material Code:** 0063A  
**Material Name:** unknown hazardous material  
**CAS No:**  
**Material Family:** Hazardous Material  
**Quantity:** .00  
**Units:**  
**Recovered:** .00  
**Med Soil:** No

**Med Air:** Yes  
**Med Ind Air:** No  
**Med GW:** No  
**Med SW:** No  
**Med DW:** No  
**Med Sewer:** No  
**Med Surf:** No  
**Med Subway:** No  
**Med Utility:** No  
**Oxygenate:**

**Site:** **ROGER'S FUEL CO**  
**GOODMAN PLAZA, GOODMAN ST ROCHESTER NY**

NY SPILLS

**Spill No:** 8606050  
**Site ID:** 170700  
**DER Facility ID:** 143643  
**CID:**  
**Program Type:** ER  
**SWIS Code:** 2814  
**Contribute Factor:** Equipment Failure  
**Water Body:**  
**Source:** Tank Truck  
**Class:** C3  
**Meets Std:** True  
**Penalty:** False  
**REM Phase:** 0  
**After Hours:** False  
**UST Trust:** False  
**Caller Remark:**

**Spill Date:** 1986-12-24 14:00:00  
**Rcvd Date:** 1986-12-24 15:24:00  
**CAC Date:** 1987-01-01 00:00:00  
**Insp Date:**  
**Close Date:** 1987-01-01 00:00:00  
**Create Date:** 1987-01-06 00:00:00  
**Update Date:** 2001-05-01 00:00:00  
**DEC Region:** 8  
**Lead DEC:** BWFINSTE  
**Reported by:** Responsible Party  
**Referred to:**  
**County:** Monroe  
**Latitude:**  
**Longitude:**

DEC Remark:

**Spiller Information**

**Spiller Name:**  
**Spiller Company:** ROGER'S FUEL  
**Spiller Address:** 291 BUELL RD  
**Spiller City:** ROCHESTER  
**Spiller State:** NY

**Spiller Zip:** 14624  
**Spiller Country:** 001  
**Contact Name:**  
**Contact Phone:**  
**Contact Ext:**

**Material Information**

**OP Unit ID:** 903423  
**OU:** 01  
**Material ID:** 475191  
**Material Code:** 0001A  
**Material Name:** #2 fuel oil  
**CAS No:**  
**Material Family:** Petroleum  
**Quantity:** 7.00  
**Units:** G  
**Recovered:** .00  
**Med Soil:** Yes

**Med Air:** No  
**Med Ind Air:** No  
**Med GW:** No  
**Med SW:** No  
**Med DW:** No  
**Med Sewer:** No  
**Med Surf:** No  
**Med Subway:** No  
**Med Utility:** No  
**Oxygenate:**

**Site:** CSX RAIL YARD  
GOODMAN STREET ROCHESTER NY

NY SPILLS

**Spill No:** 0311811  
**Site ID:** 79622  
**DER Facility ID:** 73906  
**CID:** 73  
**Program Type:** ER  
**SWIS Code:** 2814  
**Contribute Factor:** Equipment Failure  
**Water Body:**  
**Source:** Railroad Car  
**Class:** D4  
**Meets Std:** False  
**Penalty:** False  
**REM Phase:** 0  
**After Hours:** True  
**UST Trust:** False  
**Caller Remark:**

**Spill Date:** 2004-01-21 00:00:00  
**Rcvd Date:** 2004-01-21 01:14:00  
**CAC Date:** 2004-01-21 00:00:00  
**Insp Date:**  
**Close Date:** 2004-01-21 00:00:00  
**Create Date:** 2004-01-21 00:00:00  
**Update Date:** 2004-01-30 00:00:00  
**DEC Region:** 8  
**Lead DEC:** JRMARCHI  
**Reported by:** Responsible Party  
**Referred to:**  
**County:** Monroe  
**Latitude:**  
**Longitude:**

DEC Remark:

**Spiller Information**

**Spiller Name:** EDWARD COOK  
**Spiller Company:** CSX  
**Spiller Address:** 500 WATER STREET  
**Spiller City:** JACKSONVILLE  
**Spiller State:** FL

**Spiller Zip:** 32202  
**Spiller Country:** 001  
**Contact Name:** EDWARD COOK  
**Contact Phone:** (904) 607-2099  
**Contact Ext:**

**Material Information**

**OP Unit ID:** 877132  
**OU:** 01  
**Material ID:** 497056  
**Material Code:** 0008  
**Material Name:** diesel  
**CAS No:**  
**Material Family:** Petroleum  
**Quantity:** 50.00

**Med Air:** No  
**Med Ind Air:** No  
**Med GW:** No  
**Med SW:** No  
**Med DW:** No  
**Med Sewer:** No  
**Med Surf:** No  
**Med Subway:** No

Units: G  
Recovered: .00  
Med Soil: Yes

Med Utility: No  
Oxygenate:

**Site:** GOODMAN STREET YARD CSX  
GOODMAN STREET ROCHESTER NY

NY SPILLS

Spill No: 0211144  
Site ID: 79621  
DER Facility ID: 73906  
CID: 205  
Program Type: ER  
SWIS Code: 2814  
Contribute Factor: Equipment Failure  
Water Body:  
Source: Commercial Vehicle  
Class: D4  
Meets Std: False  
Penalty: False  
REM Phase: 0  
After Hours: False  
UST Trust: False  
Caller Remark:

Spill Date: 2003-02-06 09:15:00  
Rcvd Date: 2003-02-06 11:14:00  
CAC Date: 2003-02-07 00:00:00  
Insp Date:  
Close Date: 2003-02-07 00:00:00  
Create Date: 2003-02-06 00:00:00  
Update Date: 2003-02-10 00:00:00  
DEC Region: 8  
Lead DEC: DLTILTON  
Reported by: Responsible Party  
Referred to:  
County: Monroe  
Latitude:  
Longitude:

DEC Remark:

**Spiller Information**

Spiller Name: CALLER  
Spiller Company: GOODMAN STREET YARD CSX  
Spiller Address: GOODMAN STREET  
Spiller City: ROCHESTER  
Spiller State: NY

Spiller Zip: 001  
Spiller Country: CALLER  
Contact Name:  
Contact Phone:  
Contact Ext:

**Material Information**

OP Unit ID: 864327  
OU: 01  
Material ID: 514504  
Material Code: 0013  
Material Name: lube oil  
CAS No:  
Material Family: Petroleum  
Quantity: 5.00  
Units: G  
Recovered: .00  
Med Soil: Yes

Med Air: No  
Med Ind Air: No  
Med GW: No  
Med SW: No  
Med DW: No  
Med Sewer: No  
Med Surf: No  
Med Subway: No  
Med Utility: No  
Oxygenate:

**Site:** CSX YARD  
GOODMAN STREET ROCHESTER NY 14624

NY SPILLS

Spill No: 0102658  
Site ID: 79620  
DER Facility ID: 353806  
CID: 207  
Program Type: ER  
SWIS Code: 2814  
Contribute Factor: Other  
Water Body:  
Source: Commercial Vehicle  
Class: C3  
Meets Std: False  
Penalty: False  
REM Phase: 0  
After Hours: True  
UST Trust: False  
Caller Remark:

Spill Date: 2001-06-10 07:30:00  
Rcvd Date: 2001-06-10 07:47:00  
CAC Date: 2001-06-11 00:00:00  
Insp Date:  
Close Date: 2001-06-11 00:00:00  
Create Date: 2001-06-10 00:00:00  
Update Date: 2008-09-26 10:34:56.43000000  
DEC Region: 8  
Lead DEC: JRMARCHI  
Reported by: Responsible Party  
Referred to:  
County: Monroe  
Latitude:  
Longitude:

DEC Remark:

**Spiller Information**

<b>Spiller Name:</b>	ROMANO DESIMONE	<b>Spiller Zip:</b>	
<b>Spiller Company:</b>	CSX YARD	<b>Spiller Country:</b>	001
<b>Spiller Address:</b>	GOODMAN STREET	<b>Contact Name:</b>	CARL ENGLUND
<b>Spiller City:</b>	ROCHESTER	<b>Contact Phone:</b>	(716) 238-4800
<b>Spiller State:</b>	NY	<b>Contact Ext:</b>	

**Material Information**

<b>OP Unit ID:</b>	839332	<b>Med Air:</b>	No
<b>OU:</b>	01	<b>Med Ind Air:</b>	No
<b>Material ID:</b>	563169	<b>Med GW:</b>	No
<b>Material Code:</b>	0008	<b>Med SW:</b>	No
<b>Material Name:</b>	diesel	<b>Med DW:</b>	No
<b>CAS No:</b>		<b>Med Sewer:</b>	No
<b>Material Family:</b>	Petroleum	<b>Med Surf:</b>	No
<b>Quantity:</b>	.00	<b>Med Subway:</b>	No
<b>Units:</b>	G	<b>Med Utility:</b>	No
<b>Recovered:</b>	.00	<b>Oxygenate:</b>	
<b>Med Soil:</b>	Yes		

**Site:** TAMBY OIL COMPANY  
MAIN STREET ROCHESTER NY

NY SPILLS

<b>Spill No:</b>	8080918	<b>Spill Date:</b>	1980-09-18 14:00:00
<b>Site ID:</b>	300630	<b>Rcvd Date:</b>	1980-09-18 14:00:00
<b>DER Facility ID:</b>	243165	<b>CAC Date:</b>	1983-01-01 00:00:00
<b>CID:</b>		<b>Insp Date:</b>	
<b>Program Type:</b>	ER	<b>Close Date:</b>	1983-01-01 00:00:00
<b>SWIS Code:</b>	2814	<b>Create Date:</b>	1993-01-29 00:00:00
<b>Contribute Factor:</b>	Unknown	<b>Update Date:</b>	2004-02-19 00:00:00
<b>Water Body:</b>	STORM SEWERS	<b>DEC Region:</b>	8
<b>Source:</b>	Commercial/Industrial	<b>Lead DEC:</b>	BWFINSTE
<b>Class:</b>	B1	<b>Reported by:</b>	Citizen
<b>Meets Std:</b>	True	<b>Referred to:</b>	
<b>Penalty:</b>	False	<b>County:</b>	Monroe
<b>REM Phase:</b>	0	<b>Latitude:</b>	
<b>After Hours:</b>	False	<b>Longitude:</b>	
<b>UST Trust:</b>	False		
<b>Caller Remark:</b>			

DEC Remark:

**Spiller Information**

<b>Spiller Name:</b>		<b>Spiller Zip:</b>	
<b>Spiller Company:</b>	TAMBY OIL COMPANY	<b>Spiller Country:</b>	001
<b>Spiller Address:</b>	MAIN STREET	<b>Contact Name:</b>	
<b>Spiller City:</b>	ROCHESTER	<b>Contact Phone:</b>	
<b>Spiller State:</b>	ZZ	<b>Contact Ext:</b>	

**Material Information**

<b>OP Unit ID:</b>	892549	<b>Med Air:</b>	Yes
<b>OU:</b>	01	<b>Med Ind Air:</b>	No
<b>Material ID:</b>	571161	<b>Med GW:</b>	No
<b>Material Code:</b>	0001A	<b>Med SW:</b>	No
<b>Material Name:</b>	#2 fuel oil	<b>Med DW:</b>	No
<b>CAS No:</b>		<b>Med Sewer:</b>	No
<b>Material Family:</b>	Petroleum	<b>Med Surf:</b>	No
<b>Quantity:</b>	100.00	<b>Med Subway:</b>	No

Units: G  
Recovered: .00  
Med Soil: No

Med Utility: No  
Oxygenate:

**Site:** OLD AGWAY SITE  
MAIN ST ROCHESTER NY

NY SPILLS

Spill No: 0106410  
Site ID: 289076  
DER Facility ID: 274464  
CID: 270  
Program Type: ER  
SWIS Code: 5600  
Contribute Factor: Unknown  
Water Body:  
Source: Unknown  
Class: E5  
Meets Std: True  
Penalty: False  
REM Phase: 0  
After Hours: False  
UST Trust: False  
Caller Remark:

Spill Date: 2001-09-18 14:30:00  
Rcvd Date: 2001-09-18 14:50:00  
CAC Date:  
Insp Date:  
Close Date: 2001-09-18 00:00:00  
Create Date: 2001-09-18 00:00:00  
Update Date: 2001-09-24 00:00:00  
DEC Region: 3  
Lead DEC: jbodee  
Reported by: Citizen  
Referred to:  
County: Ulster  
Latitude:  
Longitude:

DEC Remark:

**Spiller Information**

Spiller Name:  
Spiller Company: UNKNOWN  
Spiller Address:  
Spiller City:  
Spiller State: ZZ

Spiller Zip: -  
Spiller Country: 001  
Contact Name:  
Contact Phone:  
Contact Ext:

**Material Information**

OP Unit ID: 843320  
OU: 01  
Material ID: 531269  
Material Code: 0009  
Material Name: gasoline  
CAS No:  
Material Family: Petroleum  
Quantity: .00  
Units: G  
Recovered: .00  
Med Soil: Yes

Med Air: No  
Med Ind Air: No  
Med GW: No  
Med SW: No  
Med DW: No  
Med Sewer: No  
Med Surf: No  
Med Subway: No  
Med Utility: No  
Oxygenate:

**Site:** TRIB BROCKPORT CREEK  
MAIN STREET BROCKPORT NY 14420

NY SPILLS

Spill No: 7580418  
Site ID: 306781  
DER Facility ID: 282324  
CID:  
Program Type: ER  
SWIS Code: 2844  
Contribute Factor: Unknown  
Water Body:  
Source: Unknown  
Class: C3  
Meets Std: True  
Penalty: False  
REM Phase: 0  
After Hours: False  
UST Trust: False  
Caller Remark:

Spill Date: 1975-04-17 09:14:00  
Rcvd Date: 1975-04-17 12:00:00  
CAC Date: 1975-04-29 00:00:00  
Insp Date:  
Close Date: 1975-04-29 00:00:00  
Create Date: 2003-12-02 00:00:00  
Update Date: 2008-07-30 16:08:12.330000000  
DEC Region: 8  
Lead DEC: PEARSON  
Reported by: Affected Persons  
Referred to:  
County: Monroe  
Latitude:  
Longitude:

DEC Remark:

**Spiller Information**

<b>Spiller Name:</b>		<b>Spiller Zip:</b>	
<b>Spiller Company:</b>	UNKNOWN	<b>Spiller Country:</b>	999
<b>Spiller Address:</b>		<b>Contact Name:</b>	
<b>Spiller City:</b>		<b>Contact Phone:</b>	
<b>Spiller State:</b>	NY	<b>Contact Ext:</b>	

**Material Information**

<b>OP Unit ID:</b>	891540	<b>Med Air:</b>	Yes
<b>OU:</b>	01	<b>Med Ind Air:</b>	No
<b>Material ID:</b>	482941	<b>Med GW:</b>	No
<b>Material Code:</b>	0001A	<b>Med SW:</b>	No
<b>Material Name:</b>	#2 fuel oil	<b>Med DW:</b>	No
<b>CAS No:</b>		<b>Med Sewer:</b>	No
<b>Material Family:</b>	Petroleum	<b>Med Surf:</b>	No
<b>Quantity:</b>	100.00	<b>Med Subway:</b>	No
<b>Units:</b>	G	<b>Med Utility:</b>	No
<b>Recovered:</b>	.00	<b>Oxygenate:</b>	
<b>Med Soil:</b>	No		

**Site:** GENESEE RIVER  
MAIN STREET BRIDGE ROCHESTER NY

NY SPILLS

<b>Spill No:</b>	0302206	<b>Spill Date:</b>	2003-06-02 07:00:00
<b>Site ID:</b>	282285	<b>Rcvd Date:</b>	2003-06-02 08:14:00
<b>DER Facility ID:</b>	229169	<b>CAC Date:</b>	
<b>CID:</b>	281	<b>Insp Date:</b>	
<b>Program Type:</b>	ER	<b>Close Date:</b>	2003-06-05 00:00:00
<b>SWIS Code:</b>	2814	<b>Create Date:</b>	2003-06-02 00:00:00
<b>Contribute Factor:</b>	Unknown	<b>Update Date:</b>	2003-06-06 00:00:00
<b>Water Body:</b>	GENESEE RIVER	<b>DEC Region:</b>	8
<b>Source:</b>	Unknown	<b>Lead DEC:</b>	DLTILTON
<b>Class:</b>	C1	<b>Reported by:</b>	Citizen
<b>Meets Std:</b>	False	<b>Referred to:</b>	
<b>Penalty:</b>	False	<b>County:</b>	Monroe
<b>REM Phase:</b>	0	<b>Latitude:</b>	
<b>After Hours:</b>	True	<b>Longitude:</b>	
<b>UST Trust:</b>	False		
<b>Caller Remark:</b>			

DEC Remark:

**Spiller Information**

<b>Spiller Name:</b>		<b>Spiller Zip:</b>	-
<b>Spiller Company:</b>	UNKNOWN	<b>Spiller Country:</b>	001
<b>Spiller Address:</b>		<b>Contact Name:</b>	ALAN KNAUF
<b>Spiller City:</b>		<b>Contact Phone:</b>	(585) 546-8430
<b>Spiller State:</b>	ZZ	<b>Contact Ext:</b>	

**Material Information**

<b>OP Unit ID:</b>	868923	<b>Med Air:</b>	No
<b>OU:</b>	01	<b>Med Ind Air:</b>	No
<b>Material ID:</b>	506685	<b>Med GW:</b>	No
<b>Material Code:</b>	0064A	<b>Med SW:</b>	Yes
<b>Material Name:</b>	unknown material	<b>Med DW:</b>	No
<b>CAS No:</b>		<b>Med Sewer:</b>	No
<b>Material Family:</b>	Other	<b>Med Surf:</b>	No
<b>Quantity:</b>	.00	<b>Med Subway:</b>	No



Units: G  
Recovered: .00  
Med Soil: No

Med Utility: No  
Oxygenate:

**Site:** NORY CONSTRUCTION  
MAIN STREET BRIDGE ROCHESTER NY

NY SPILLS

Spill No: 8803163  
Site ID: 282287  
DER Facility ID: 229169  
CID:  
Program Type: ER  
SWIS Code: 2814  
Contribute Factor: Human Error  
Water Body: GENESEE RIVER  
Source: Commercial/Industrial  
Class:  
Meets Std: True  
Penalty: False  
REM Phase: 0  
After Hours: False  
UST Trust: False  
Caller Remark:

Spill Date: 1988-07-12 10:00:00  
Rcvd Date: 1988-07-12 11:16:00  
CAC Date: 1988-09-10 00:00:00  
Insp Date:  
Close Date: 1988-09-10 00:00:00  
Create Date: 1988-07-14 00:00:00  
Update Date: 1988-08-10 00:00:00  
DEC Region: 8  
Lead DEC: MCCONNELL  
Reported by: Citizen  
Referred to:  
County: Monroe  
Latitude:  
Longitude:

DEC Remark:

**Spiller Information**

Spiller Name:  
Spiller Company: NORY CONSTRUCTION  
Spiller Address:  
Spiller City: ROCHESTER  
Spiller State: NY

Spiller Zip: 001  
Spiller Country:  
Contact Name:  
Contact Phone:  
Contact Ext:

**Material Information**

OP Unit ID: 920325  
OU: 01  
Material ID: 458724  
Material Code: 0008  
Material Name: diesel  
CAS No:  
Material Family: Petroleum  
Quantity: .00  
Units: G  
Recovered: .00  
Med Soil: No

Med Air: Yes  
Med Ind Air: No  
Med GW: No  
Med SW: No  
Med DW: No  
Med Sewer: No  
Med Surf: No  
Med Subway: No  
Med Utility: No  
Oxygenate:

**Site:** GENESEE RIVER  
MAIN ST BRIDGE ROCHESTER NY

NY SPILLS

Spill No: 8499946  
Site ID: 237066  
DER Facility ID: 195307  
CID:  
Program Type: ER  
SWIS Code: 2814  
Contribute Factor: Human Error  
Water Body: GENESEE RIVER  
Source: Unknown  
Class: B3  
Meets Std: True  
Penalty: False  
REM Phase: 0  
After Hours: False  
UST Trust: False  
Caller Remark:

Spill Date: 1984-04-30 11:40:00  
Rcvd Date: 1984-04-30 11:53:00  
CAC Date: 1986-06-01 00:00:00  
Insp Date:  
Close Date: 1986-06-01 00:00:00  
Create Date: 1990-02-07 00:00:00  
Update Date: 2001-02-20 00:00:00  
DEC Region: 8  
Lead DEC: PCLINDEN  
Reported by: Other  
Referred to:  
County: Monroe  
Latitude:  
Longitude:

DEC Remark:

**Spiller Information**

**Spiller Name:**  
**Spiller Company:** DIFIORE CONSTRUCTION CO  
**Spiller Address:**  
**Spiller City:**  
**Spiller State:** ZZ  
**Spiller Zip:**  
**Spiller Country:** 001  
**Contact Name:**  
**Contact Phone:**  
**Contact Ext:**

**Material Information**

**OP Unit ID:** 894884  
**OU:** 01  
**Material ID:** 482495  
**Material Code:** 1655A  
**Material Name:** sediments  
**CAS No:**  
**Material Family:** Other  
**Quantity:** .00  
**Units:** L  
**Recovered:** .00  
**Med Soil:** No  
**Med Air:** No  
**Med Ind Air:** No  
**Med GW:** No  
**Med SW:** Yes  
**Med DW:** No  
**Med Sewer:** No  
**Med Surf:** No  
**Med Subway:** No  
**Med Utility:** No  
**Oxygenate:**

**Site:** TANDY OIL COMPANY  
MAIN STREET BRIDGE ROCHESTER NY 14626

NY SPILLS

**Spill No:** 8080932  
**Site ID:** 282286  
**DER Facility ID:** 445053  
**CID:**  
**Program Type:** ER  
**SWIS Code:** 2814  
**Contribute Factor:** Unknown  
**Water Body:** GENESEE RIVER  
**Source:** Commercial/Industrial  
**Class:** B1  
**Meets Std:** True  
**Penalty:** False  
**REM Phase:** 0  
**After Hours:** False  
**UST Trust:** False  
**Caller Remark:**  
**Spill Date:** 1980-09-18 13:00:00  
**Rcvd Date:** 1980-09-19 13:15:00  
**CAC Date:** 1980-09-19 00:00:00  
**Insp Date:**  
**Close Date:** 1980-09-19 00:00:00  
**Create Date:** 1993-02-01 00:00:00  
**Update Date:** 2013-12-16 10:32:21.61000000  
**DEC Region:** 8  
**Lead DEC:** PCLINDEN  
**Reported by:** Local Agency  
**Referred to:**  
**County:** Monroe  
**Latitude:**  
**Longitude:**

DEC Remark:

**Spiller Information**

**Spiller Name:**  
**Spiller Company:** TANDY OIL COMPANY  
**Spiller Address:** 21 BOLT PLACE  
**Spiller City:** ROCHESTER  
**Spiller State:** NY  
**Spiller Zip:**  
**Spiller Country:** 001  
**Contact Name:**  
**Contact Phone:**  
**Contact Ext:**

**Material Information**

**OP Unit ID:** 892565  
**OU:** 01  
**Material ID:** 483896  
**Material Code:** 0001A  
**Material Name:** #2 fuel oil  
**CAS No:**  
**Material Family:** Petroleum  
**Quantity:** 50.00  
**Med Air:** Yes  
**Med Ind Air:** No  
**Med GW:** No  
**Med SW:** No  
**Med DW:** No  
**Med Sewer:** No  
**Med Surf:** No  
**Med Subway:** No

Units: G  
Recovered: .00  
Med Soil: No

Med Utility: No  
Oxygenate:

**Site:** BETWEEN MIDLAND AND BAY  
WEBSTER AVE ROCHESTER NY

NY SPILLS

<b>Spill No:</b>	1703722	<b>Spill Date:</b>	2017-07-17 13:15:00
<b>Site ID:</b>	554909	<b>Rcvd Date:</b>	2017-07-17 13:27:00
<b>DER Facility ID:</b>	508502	<b>CAC Date:</b>	
<b>CID:</b>		<b>Insp Date:</b>	2017-07-17 00:00:00
<b>Program Type:</b>	ER	<b>Close Date:</b>	2017-07-17 00:00:00
<b>SWIS Code:</b>	2814	<b>Create Date:</b>	2017-07-17 13:28:00
<b>Contribute Factor:</b>	Unknown	<b>Update Date:</b>	2017-08-02 14:54:20.300000000
<b>Water Body:</b>		<b>DEC Region:</b>	8
<b>Source:</b>	Commercial/Industrial	<b>Lead DEC:</b>	TGHALL
<b>Class:</b>	D3	<b>Reported by:</b>	Other
<b>Meets Std:</b>	False	<b>Referred to:</b>	
<b>Penalty:</b>	False	<b>County:</b>	Monroe
<b>REM Phase:</b>	0	<b>Latitude:</b>	
<b>After Hours:</b>	False	<b>Longitude:</b>	
<b>UST Trust:</b>	False		
<b>Caller Remark:</b>			

""

**DEC Remark:**

"07/17/2017: THALL INSPECTS AREA AT 14:40. THERE IS NO EVIDENCE OF A RECENT SEWAGE RELEASE AND THERE ARE NO CREWS WORKING ON THE SEWER SYSTEM IN THE AREA. THE REPORT APPEARS TO BE UNFOUNDED."

**Spiller Information**

<b>Spiller Name:</b>		<b>Spiller Zip:</b>	
<b>Spiller Company:</b>	UNKNOWN	<b>Spiller Country:</b>	999
<b>Spiller Address:</b>		<b>Contact Name:</b>	UNKNOWN
<b>Spiller City:</b>		<b>Contact Phone:</b>	
<b>Spiller State:</b>	NY	<b>Contact Ext:</b>	

**Material Information**

<b>OP Unit ID:</b>	1302976	<b>Med Air:</b>	No
<b>OU:</b>	01	<b>Med Ind Air:</b>	No
<b>Material ID:</b>	2309398	<b>Med GW:</b>	No
<b>Material Code:</b>	0062A	<b>Med SW:</b>	No
<b>Material Name:</b>	raw sewage	<b>Med DW:</b>	No
<b>CAS No:</b>		<b>Med Sewer:</b>	No
<b>Material Family:</b>	Other	<b>Med Surf:</b>	No
<b>Quantity:</b>		<b>Med Subway:</b>	No
<b>Units:</b>		<b>Med Utility:</b>	No
<b>Recovered:</b>		<b>Oxygenate:</b>	
<b>Med Soil:</b>	No		

**Site:** R & K SERVICES  
RAILROAD STREET ROCHESTER NY

NY SPILLS

<b>Spill No:</b>	7980825	<b>Spill Date:</b>	1979-08-25 14:00:00
<b>Site ID:</b>	126158	<b>Rcvd Date:</b>	1979-08-27 11:30:00
<b>DER Facility ID:</b>	109107	<b>CAC Date:</b>	1983-01-01 00:00:00
<b>CID:</b>		<b>Insp Date:</b>	
<b>Program Type:</b>	ER	<b>Close Date:</b>	1983-01-01 00:00:00
<b>SWIS Code:</b>	2814	<b>Create Date:</b>	1993-01-21 00:00:00
<b>Contribute Factor:</b>	Unknown	<b>Update Date:</b>	2001-01-09 00:00:00
<b>Water Body:</b>		<b>DEC Region:</b>	8
<b>Source:</b>	Commercial/Industrial	<b>Lead DEC:</b>	BWFINSTE
<b>Class:</b>	B3	<b>Reported by:</b>	Health Department
<b>Meets Std:</b>	True	<b>Referred to:</b>	

**Penalty:** False  
**REM Phase:** 0  
**After Hours:** False  
**UST Trust:** False  
**Caller Remark:**

**County:** Monroe  
**Latitude:** 43.163786994  
**Longitude:** -77.587470001

**DEC Remark:**

**Spiller Information**

**Spiller Name:**  
**Spiller Company:** R & K SERVICES  
**Spiller Address:** RAIL ROAD STREET  
**Spiller City:** ROCHESTER  
**Spiller State:** ZZ

**Spiller Zip:**  
**Spiller Country:** 001  
**Contact Name:**  
**Contact Phone:**  
**Contact Ext:**

**Material Information**

**OP Unit ID:** 892679  
**OU:** 01  
**Material ID:** 483579  
**Material Code:** 0022  
**Material Name:** waste oil/used oil  
**CAS No:**  
**Material Family:** Petroleum  
**Quantity:** 250.00  
**Units:** G  
**Recovered:** .00  
**Med Soil:** No

**Med Air:** Yes  
**Med Ind Air:** No  
**Med GW:** No  
**Med SW:** No  
**Med DW:** No  
**Med Sewer:** No  
**Med Surf:** No  
**Med Subway:** No  
**Med Utility:** No  
**Oxygenate:**

**Site:** R & K SERVICES - RAILROAD STREET  
RAILROAD STREET ROCHESTER NY

NY SPILLS

**Spill No:** 7980824  
**Site ID:** 445033  
**DER Facility ID:** 109107  
**CID:**  
**Program Type:** ER  
**SWIS Code:** 2814  
**Contribute Factor:** Vandalism  
**Water Body:**  
**Source:** Commercial/Industrial  
**Class:** C4  
**Meets Std:** False  
**Penalty:**  
**REM Phase:** 0  
**After Hours:**  
**UST Trust:**  
**Caller Remark:**

**Spill Date:** 1979-08-25 00:00:00  
**Rcvd Date:** 1979-08-25 00:45:00  
**CAC Date:**  
**Insp Date:**  
**Close Date:** 2011-02-28 00:00:00  
**Create Date:**  
**Update Date:** 2011-02-28 12:53:43.440000000  
**DEC Region:** 8  
**Lead DEC:** DBDAKE  
**Reported by:** Other  
**Referred to:**  
**County:** Monroe  
**Latitude:**  
**Longitude:**

"Limited info available - vandals reportedly dumped 4 to 5 55-gallons drums of 'biodegradeable - water soluble waste oil' at the property. The drums were picked up by R&K from IEC Electronics of Newark, NY. material was flushed by Rochester fire department into city storm sewers. MCHD onsite. Tom Pearson of DEC contacted. IEC Electronics contact: Bob Branch 105 Norton Street Newark, NY 14513 315-331-7742"

**DEC Remark:**

"2/28/11: NO FURTHER INFORMATION AVAILABLE. SPILL FILE CLOSED ON DATABASE. PAPER FILE REMOVED PER FILE RETENTION POLICY. NOTE - THIS SPILL BEING UPDATED ON THE DATABASE WITH LIMITED AVAILABLE INFORMATION."

**Spiller Information**

**Spiller Name:** ray knepper/owner?  
**Spiller Company:** r & k services inc  
**Spiller Address:** scrap yard on railroad street  
**Spiller City:** rochester  
**Spiller State:** NY

**Spiller Zip:**  
**Spiller Country:** 999  
**Contact Name:**  
**Contact Phone:**  
**Contact Ext:**

**Material Information**

<b>OP Unit ID:</b>	1195633	<b>Med Air:</b>	No
<b>OU:</b>	01	<b>Med Ind Air:</b>	No
<b>Material ID:</b>	2192335	<b>Med GW:</b>	No
<b>Material Code:</b>	0022	<b>Med SW:</b>	No
<b>Material Name:</b>	waste oil/used oil	<b>Med DW:</b>	No
<b>CAS No:</b>		<b>Med Sewer:</b>	Yes
<b>Material Family:</b>	Petroleum	<b>Med Surf:</b>	No
<b>Quantity:</b>	275.00	<b>Med Subway:</b>	No
<b>Units:</b>	G	<b>Med Utility:</b>	No
<b>Recovered:</b>		<b>Oxygenate:</b>	
<b>Med Soil:</b>	Yes		

**Site:** MOUNT HOPE CEMETARY  
OLD CHAPEL BUILDING ROCHESTER NY 14624

NY SPILLS

<b>Spill No:</b>	9704962	<b>Spill Date:</b>	1997-07-24 12:00:00
<b>Site ID:</b>	193434	<b>Rcvd Date:</b>	1997-07-25 12:20:00
<b>DER Facility ID:</b>	161282	<b>CAC Date:</b>	1998-04-23 00:00:00
<b>CID:</b>	311	<b>Insp Date:</b>	
<b>Program Type:</b>	ER	<b>Close Date:</b>	1998-04-23 00:00:00
<b>SWIS Code:</b>	2814	<b>Create Date:</b>	1997-07-25 00:00:00
<b>Contribute Factor:</b>	Unknown	<b>Update Date:</b>	2008-12-11 08:49:56.560000000
<b>Water Body:</b>		<b>DEC Region:</b>	8
<b>Source:</b>	Institutional, Educational, Gov., Other	<b>Lead DEC:</b>	TPWALSH
<b>Class:</b>	C3	<b>Reported by:</b>	Responsible Party
<b>Meets Std:</b>	False	<b>Referred to:</b>	
<b>Penalty:</b>	False	<b>County:</b>	Monroe
<b>REM Phase:</b>	0	<b>Latitude:</b>	
<b>After Hours:</b>	False	<b>Longitude:</b>	
<b>UST Trust:</b>	False		
<b>Caller Remark:</b>			

**DEC Remark:**

**Spiller Information**

<b>Spiller Name:</b>	JOE BIONDOLILLO	<b>Spiller Zip:</b>	14601-
<b>Spiller Company:</b>	CITY OF ROCHESTER	<b>Spiller Country:</b>	001
<b>Spiller Address:</b>		<b>Contact Name:</b>	
<b>Spiller City:</b>	ROCHESTER	<b>Contact Phone:</b>	
<b>Spiller State:</b>	NY	<b>Contact Ext:</b>	

**Material Information**

<b>OP Unit ID:</b>	1048335	<b>Med Air:</b>	No
<b>OU:</b>	01	<b>Med Ind Air:</b>	No
<b>Material ID:</b>	334200	<b>Med GW:</b>	No
<b>Material Code:</b>	0001A	<b>Med SW:</b>	No
<b>Material Name:</b>	#2 fuel oil	<b>Med DW:</b>	No
<b>CAS No:</b>		<b>Med Sewer:</b>	No
<b>Material Family:</b>	Petroleum	<b>Med Surf:</b>	No
<b>Quantity:</b>	.00	<b>Med Subway:</b>	No
<b>Units:</b>	G	<b>Med Utility:</b>	No
<b>Recovered:</b>	.00	<b>Oxygenate:</b>	
<b>Med Soil:</b>	Yes		

**Site:** MOBIL STATION  
NORTH MAIN STREET MONROE NY

NY SPILLS

<b>Spill No:</b>	9103721	<b>Spill Date:</b>	1991-07-07 21:30:00
<b>Site ID:</b>	251859	<b>Rcvd Date:</b>	1991-07-07 21:40:00
<b>DER Facility ID:</b>	206381	<b>CAC Date:</b>	1953-06-18 00:00:00
<b>CID:</b>		<b>Insp Date:</b>	

**Program Type:** ER  
**SWIS Code:** 3640  
**Contribute Factor:** Other  
**Water Body:**  
**Source:** Gasoline Station or other PBS Facility  
**Class:** D3  
**Meets Std:** True  
**Penalty:** False  
**REM Phase:** 0  
**After Hours:** True  
**UST Trust:** True  
**Caller Remark:**

**Close Date:** 1991-07-09 00:00:00  
**Create Date:**  
**Update Date:** 2003-12-02 00:00:00  
**DEC Region:** 3  
**Lead DEC:** DVWEHRFR  
**Reported by:** Fire Department  
**Referred to:**  
**County:** Orange  
**Latitude:** 41.338934994  
**Longitude:** -74.189200000

**DEC Remark:**

**Spiller Information**

**Spiller Name:**  
**Spiller Company:**  
**Spiller Address:**  
**Spiller City:** \*\*\*Update\*\*\*  
**Spiller State:** ZZ

**Spiller Zip:**  
**Spiller Country:** 001  
**Contact Name:**  
**Contact Phone:**  
**Contact Ext:**

**Material Information**

**OP Unit ID:** 954613  
**OU:** 01  
**Material ID:** 422847  
**Material Code:** 0009  
**Material Name:** gasoline  
**CAS No:**  
**Material Family:** Petroleum  
**Quantity:** 19.00  
**Units:** G  
**Recovered:** .00  
**Med Soil:** Yes

**Med Air:** No  
**Med Ind Air:** No  
**Med GW:** No  
**Med SW:** No  
**Med DW:** No  
**Med Sewer:** No  
**Med Surf:** No  
**Med Subway:** No  
**Med Utility:** No  
**Oxygenate:**

---

**Site:** AOK APPLIANCES COMPANY  
NORTH GOODMAN STREET ROCHESTER NY

NY SPILLS

**Spill No:** 9209603  
**Site ID:** 79019  
**DER Facility ID:** 73470  
**CID:**  
**Program Type:** ER  
**SWIS Code:** 2814  
**Contribute Factor:** Deliberate  
**Water Body:**  
**Source:** Commercial/Industrial  
**Class:** D5  
**Meets Std:** True  
**Penalty:** False  
**REM Phase:** 0  
**After Hours:** False  
**UST Trust:** False  
**Caller Remark:**

**Spill Date:** 1992-10-18 12:00:00  
**Rcvd Date:** 1992-11-18 10:38:00  
**CAC Date:** 1992-11-18 00:00:00  
**Insp Date:**  
**Close Date:** 1992-11-18 00:00:00  
**Create Date:** 1992-11-18 00:00:00  
**Update Date:** 2004-09-30 21:28:29.950000000  
**DEC Region:** 8  
**Lead DEC:** PRMILLER  
**Reported by:** Citizen  
**Referred to:**  
**County:** Monroe  
**Latitude:** 43.196339994  
**Longitude:** -77.576775001

**DEC Remark:**

**Spiller Information**

**Spiller Name:**  
**Spiller Company:** AOK APPLIANCES CO  
**Spiller Address:** SAME  
**Spiller City:**  
**Spiller State:** ZZ

**Spiller Zip:**  
**Spiller Country:** 001  
**Contact Name:**  
**Contact Phone:**  
**Contact Ext:**

**Material Information**

<b>OP Unit ID:</b>	973425	<b>Med Air:</b>	Yes
<b>OU:</b>	01	<b>Med Ind Air:</b>	No
<b>Material ID:</b>	406644	<b>Med GW:</b>	No
<b>Material Code:</b>	0050A	<b>Med SW:</b>	No
<b>Material Name:</b>	freon	<b>Med DW:</b>	No
<b>CAS No:</b>		<b>Med Sewer:</b>	No
<b>Material Family:</b>	Other	<b>Med Surf:</b>	No
<b>Quantity:</b>	.00	<b>Med Subway:</b>	No
<b>Units:</b>		<b>Med Utility:</b>	No
<b>Recovered:</b>	.00	<b>Oxygenate:</b>	
<b>Med Soil:</b>	No		

**Site:** **KLEEN BRITE**  
**NEXT TO TRACKS FAIR ST BROCKPORT NY**

NY SPILLS

<b>Spill No:</b>	9112213	<b>Spill Date:</b>	1992-02-27 10:00:00
<b>Site ID:</b>	257769	<b>Rcvd Date:</b>	1992-02-27 12:00:00
<b>DER Facility ID:</b>	211055	<b>CAC Date:</b>	1993-01-07 00:00:00
<b>CID:</b>		<b>Insp Date:</b>	
<b>Program Type:</b>	ER	<b>Close Date:</b>	1993-01-07 00:00:00
<b>SWIS Code:</b>	2800	<b>Create Date:</b>	1992-03-02 00:00:00
<b>Contribute Factor:</b>	Housekeeping	<b>Update Date:</b>	2006-01-24 12:46:27.653000000
<b>Water Body:</b>		<b>DEC Region:</b>	8
<b>Source:</b>	Railroad Car	<b>Lead DEC:</b>	TPWALSH
<b>Class:</b>	C3	<b>Reported by:</b>	Affected Persons
<b>Meets Std:</b>	True	<b>Referred to:</b>	
<b>Penalty:</b>	False	<b>County:</b>	Monroe
<b>REM Phase:</b>	0	<b>Latitude:</b>	
<b>After Hours:</b>	False	<b>Longitude:</b>	
<b>UST Trust:</b>	False		
<b>Caller Remark:</b>			

**DEC Remark:**

**Spiller Information**

<b>Spiller Name:</b>		<b>Spiller Zip:</b>	14420
<b>Spiller Company:</b>	KLEEN BRITE	<b>Spiller Country:</b>	001
<b>Spiller Address:</b>	100 FAIR ST	<b>Contact Name:</b>	
<b>Spiller City:</b>	BROCKPORT	<b>Contact Phone:</b>	
<b>Spiller State:</b>	NY	<b>Contact Ext:</b>	

**Material Information**

<b>OP Unit ID:</b>	962378	<b>Med Air:</b>	No
<b>OU:</b>	01	<b>Med Ind Air:</b>	No
<b>Material ID:</b>	417194	<b>Med GW:</b>	No
<b>Material Code:</b>	0066A	<b>Med SW:</b>	No
<b>Material Name:</b>	unknown petroleum	<b>Med DW:</b>	No
<b>CAS No:</b>		<b>Med Sewer:</b>	No
<b>Material Family:</b>	Petroleum	<b>Med Surf:</b>	No
<b>Quantity:</b>	.00	<b>Med Subway:</b>	No
<b>Units:</b>	L	<b>Med Utility:</b>	No
<b>Recovered:</b>	.00	<b>Oxygenate:</b>	
<b>Med Soil:</b>	Yes		

**Site:** **XEROX WAREHOUSE**  
**MUSTARD STREET ROCHESTER NY**

NY SPILLS

<b>Spill No:</b>	8081119	<b>Spill Date:</b>	1980-11-19 10:50:00
<b>Site ID:</b>	125468	<b>Rcvd Date:</b>	1980-11-19 10:50:00
<b>DER Facility ID:</b>	108516	<b>CAC Date:</b>	1980-11-19 00:00:00
<b>CID:</b>		<b>Insp Date:</b>	

**Program Type:** ER  
**SWIS Code:** 2814  
**Contribute Factor:** Unknown  
**Water Body:**  
**Source:** Commercial/Industrial  
**Class:** B3  
**Meets Std:** True  
**Penalty:** False  
**REM Phase:** 0  
**After Hours:** False  
**UST Trust:** False  
**Caller Remark:**

**Close Date:** 1980-11-19 00:00:00  
**Create Date:** 1993-02-01 00:00:00  
**Update Date:** 2004-02-19 00:00:00  
**DEC Region:** 8  
**Lead DEC:** BUTLER  
**Reported by:** Responsible Party  
**Referred to:**  
**County:** Monroe  
**Latitude:** 43.159819994  
**Longitude:** -77.575445001

**DEC Remark:**

**Spiller Information**

**Spiller Name:**  
**Spiller Company:** CHEOPS CONSTRUCTION  
**Spiller Address:**  
**Spiller City:**  
**Spiller State:** ZZ

**Spiller Zip:**  
**Spiller Country:** 001  
**Contact Name:**  
**Contact Phone:**  
**Contact Ext:**

**Material Information**

**OP Unit ID:** 893109  
**OU:** 01  
**Material ID:** 483926  
**Material Code:** 0001A  
**Material Name:** #2 fuel oil  
**CAS No:**  
**Material Family:** Petroleum  
**Quantity:** 200.00  
**Units:** G  
**Recovered:** .00  
**Med Soil:** No

**Med Air:** Yes  
**Med Ind Air:** No  
**Med GW:** No  
**Med SW:** No  
**Med DW:** No  
**Med Sewer:** No  
**Med Surf:** No  
**Med Subway:** No  
**Med Utility:** No  
**Oxygenate:**

---

**Site:** ROCHESTER DPW GARAGE  
MUSTARD STREET ROCHESTER NY

NY SPILLS

**Spill No:** 7880210  
**Site ID:** 125467  
**DER Facility ID:** 108516  
**CID:**  
**Program Type:** ER  
**SWIS Code:** 2814  
**Contribute Factor:** Human Error  
**Water Body:**  
**Source:** Commercial/Industrial  
**Class:** C3  
**Meets Std:** True  
**Penalty:** False  
**REM Phase:** 0  
**After Hours:** False  
**UST Trust:** False  
**Caller Remark:**

**Spill Date:** 1978-02-10 12:00:00  
**Rcvd Date:** 1978-02-10 12:00:00  
**CAC Date:** 1978-02-10 00:00:00  
**Insp Date:**  
**Close Date:** 1978-02-10 00:00:00  
**Create Date:** 1993-01-07 00:00:00  
**Update Date:** 2004-02-19 00:00:00  
**DEC Region:** 8  
**Lead DEC:** UNASSIGNED  
**Reported by:** Responsible Party  
**Referred to:**  
**County:** Monroe  
**Latitude:** 43.159819994  
**Longitude:** -77.575445001

**DEC Remark:**

**Spiller Information**

**Spiller Name:**  
**Spiller Company:** XEROX  
**Spiller Address:** MUSTARD STREET  
**Spiller City:** ROCHESTER  
**Spiller State:** ZZ

**Spiller Zip:**  
**Spiller Country:** 001  
**Contact Name:**  
**Contact Phone:**  
**Contact Ext:**



**Material Information**

<b>OP Unit ID:</b>	891885	<b>Med Air:</b>	No
<b>OU:</b>	01	<b>Med Ind Air:</b>	No
<b>Material ID:</b>	483282	<b>Med GW:</b>	No
<b>Material Code:</b>	0001A	<b>Med SW:</b>	No
<b>Material Name:</b>	#2 fuel oil	<b>Med DW:</b>	No
<b>CAS No:</b>		<b>Med Sewer:</b>	No
<b>Material Family:</b>	Petroleum	<b>Med Surf:</b>	No
<b>Quantity:</b>	500.00	<b>Med Subway:</b>	No
<b>Units:</b>	L	<b>Med Utility:</b>	No
<b>Recovered:</b>	.00	<b>Oxygenate:</b>	
<b>Med Soil:</b>	Yes		

**Site:** CONRAIL  
MAIN ST. EAST ROCHESTER NY

NY SPILLS

<b>Spill No:</b>	8500393	<b>Spill Date:</b>	1985-05-04 06:45:00
<b>Site ID:</b>	445063	<b>Rcvd Date:</b>	1985-05-04 09:40:00
<b>DER Facility ID:</b>	399916	<b>CAC Date:</b>	2011-02-24 00:00:00
<b>CID:</b>		<b>Insp Date:</b>	
<b>Program Type:</b>	ER	<b>Close Date:</b>	2011-02-24 00:00:00
<b>SWIS Code:</b>	2858	<b>Create Date:</b>	
<b>Contribute Factor:</b>	Unknown	<b>Update Date:</b>	2011-02-24 15:30:54.027000000
<b>Water Body:</b>		<b>DEC Region:</b>	8
<b>Source:</b>	Unknown	<b>Lead DEC:</b>	PCLINDEN
<b>Class:</b>	C3	<b>Reported by:</b>	Other
<b>Meets Std:</b>	False	<b>Referred to:</b>	
<b>Penalty:</b>	False	<b>County:</b>	Monroe
<b>REM Phase:</b>	0	<b>Latitude:</b>	
<b>After Hours:</b>	True	<b>Longitude:</b>	
<b>UST Trust:</b>			
<b>Caller Remark:</b>			

""

**DEC Remark:**

"SEE ATTACHED REPORTS. 02/24/11: SPILL OCCURRED PRIOR TO DATABASE AVAILABILITY. REPORT SUBMITTED TO UPDATE DATABASE. 02/24/11: PAPER FILE REMOVED PER FILE RETENTION POLICY. "

**Site:** ROCHESTER GAS & ELECTRIC  
MAIN STREET EAST ROCHESTER NY 14445

NY SPILLS

<b>Spill No:</b>	7980904	<b>Spill Date:</b>	1979-09-04 15:20:00
<b>Site ID:</b>	323442	<b>Rcvd Date:</b>	1979-09-05 08:15:00
<b>DER Facility ID:</b>	260556	<b>CAC Date:</b>	1983-01-01 00:00:00
<b>CID:</b>		<b>Insp Date:</b>	
<b>Program Type:</b>	ER	<b>Close Date:</b>	1983-01-01 00:00:00
<b>SWIS Code:</b>	2814	<b>Create Date:</b>	1993-01-21 00:00:00
<b>Contribute Factor:</b>	Unknown	<b>Update Date:</b>	2014-07-10 15:42:40.647000000
<b>Water Body:</b>		<b>DEC Region:</b>	8
<b>Source:</b>	Commercial/Industrial	<b>Lead DEC:</b>	BWFINSTE
<b>Class:</b>	C4	<b>Reported by:</b>	Other
<b>Meets Std:</b>	True	<b>Referred to:</b>	
<b>Penalty:</b>	False	<b>County:</b>	Monroe
<b>REM Phase:</b>	0	<b>Latitude:</b>	43.161814994
<b>After Hours:</b>	True	<b>Longitude:</b>	-77.585365001
<b>UST Trust:</b>	False		
<b>Caller Remark:</b>			

**DEC Remark:**

**Spiller Information**

**Spiller Name:**  
**Spiller Company:** ROCHESTER GAS & ELECTRIC  
**Spiller Address:** MAIN STREET EAST  
**Spiller City:** ROCHESTER  
**Spiller State:** ZZ

**Spiller Zip:**  
**Spiller Country:** 001  
**Contact Name:**  
**Contact Phone:**  
**Contact Ext:**

**Material Information**

**OP Unit ID:** 892340  
**OU:** 01  
**Material ID:** 552209  
**Material Code:** 0017A  
**Material Name:** PCB oil  
**CAS No:**  
**Material Family:** Petroleum  
**Quantity:** 2.00  
**Units:** G  
**Recovered:** 2.00  
**Med Soil:** No

**Med Air:** Yes  
**Med Ind Air:** No  
**Med GW:** No  
**Med SW:** No  
**Med DW:** No  
**Med Sewer:** No  
**Med Surf:** No  
**Med Subway:** No  
**Med Utility:** No  
**Oxygenate:**

**Site:** **NYS DOT BIN 4443240**  
**MAIN ST OVER THE ERIE CANAL BROCKPORT NY 14420**

RCRA NON GEN

**EPA Handler ID:** NYD986966224  
**Land Type Code:** S  
**Land Type Desc:** State  
**Federal Waste Generator Code:** N  
**Gen Status Univ Code:** N  
**Gen Status Univ Desc:** No Report  
**Importer Activity:** No  
**Mixed Waste Generator:** No  
**Transporter Activity:** No  
**Transfer Facility:** No  
**Recycler Activity:** No  
**Onsite Burner Exemption:** No  
**Furnace Exemption:** No  
**Underground Inject Activity:** No  
**Receives Waste from Offsite:** No  
**TSD Type:** ----  
**TSD Activity:** No  
**Corrective Action Univ:** No  
**Action has been Imposed:** No  
**Action under 3004 (U)/(V):** No  
**Institutional Control Indicator:** N  
**Used Oil Transporter:**  
**Used Oil Transfer Facility:**  
**Used Oil Processor:**  
**Used Oil Refiner:**  
**Used Oil Burner:**  
**Used Oil Market Burner:**  
**Used Oil Spec Marketer:**  
**Activity Location:** NY  
**County Code:** NY055  
**County Name:** MONROE  
**Contact Name:** DENNIS CARROLL  
**Contact Phone No and Ext:** 716-637-7637  
**Contact Email:**  
**Contact Address:** 1530 , JEFFERSON RD , ROCHESTER , NY, 14623 , US  
**Mailing Address:** 1530 , JEFFERSON RD , ROCHESTER , NY, 14623 , US

**Violation/Evaluation Summary**

**Note:** NO RECORDS: As of Jan 24 2018, there are no Compliance Monitoring and Enforcement (violation) records associated with this facility (EPA ID).

**Handler Details**

**Source Type:** I **Used Oil Transporter:** No

**Receive Date:** 20070101  
**Non Notifier:**  
**Acknowledge Flag:**  
**Acknowledge Date:**  
**Accessibility:**  
**Land Type:** S  
**Fed Waste Gen Own:** HQ  
**Fed Waste Gen Cd:** N  
**Fed Waste Gen Desc:**  
**ST Waste Gen Own:** NY  
**State Waste Gen Cd:** S  
**Short Term Gen:** No  
**Importer Activity:** No  
**Mixed Waste Gen:** No  
**Transporter:** No  
**Transfer Facility:** No  
**TSD Activity:** No  
**Recycler Activity:** No  
**Onsite Burn Exempt:** No  
**Furnace Exemption:** No  
**Underground Inject:** No  
**Off Site Receipt:** No  
**Waste Dest Fac:** No  
**Subpart K College:** No  
**Subpart K Hospital:** No  
**Subpart K Non Profit:** No  
**Subpart K Withdraw:** No  
**Include Ntnl Rprt:**  
**Reporting Cycle:**  
**LQHJW:** No  
**Trader Importer:**  
**Trader Exporter:**  
**Slab Importer:**  
**Slab Exporter:**  
**Current Record:** Yes  
**Location Country:** US  
**State District Owner:** NY

**UO Transfer Fac:** No  
**Used Oil Processor:** No  
**Used Oil Refiner:** No  
**Used Oil Burner:** No  
**UO Market Burner:** No  
**UO Spec Marketer:** No  
**Current Site Name:** NYS DOT BIN 4443240  
**Location Street No:**  
**Location Street 1:** MAIN ST OVER THE ERIE CANAL  
**Location Street 2:**  
**Location City:** BROCKPORT  
**Location State:** NY  
**Location Zip Code:** 14420  
**County Code:** NY055  
**State District:** NYSDEC R8  
**Mailing Street No:** 1530  
**Mailing Street 1:** JEFFERSON RD  
**Mailing Street 2:**  
**Mailing City:** ROCHESTER  
**Mailing State:** NY  
**Mailing Zip Code:** 14623  
**Mailing Country:** US  
**Contact First Name:** DENNIS  
**Contact Middle Initial:**  
**Contact Last Name:** CARROLL  
**Contact Street No:** 1530  
**Contact Street 1:** JEFFERSON RD  
**Contact Street 2:**  
**Contact City:** ROCHESTER  
**Contact State:** NY  
**Contact Zip:** 14623  
**Contact Country:** US  
**Contact Phone:** 716-637-7637  
**Contact Phone Ext:**  
**Contact Fax:**  
**Contact Email Addr:**  
**Contact Title:**

#### Handler Details

**Source Type:** I  
**Receive Date:** 20060101  
**Non Notifier:**  
**Acknowledge Flag:**  
**Acknowledge Date:**  
**Accessibility:**  
**Land Type:** S  
**Fed Waste Gen Own:** HQ  
**Fed Waste Gen Cd:** N  
**Fed Waste Gen Desc:**  
**ST Waste Gen Own:** NY  
**State Waste Gen Cd:** S  
**Short Term Gen:** No  
**Importer Activity:** No  
**Mixed Waste Gen:** No  
**Transporter:** Yes  
**Transfer Facility:** No  
**TSD Activity:** No  
**Recycler Activity:** No  
**Onsite Burn Exempt:** No  
**Furnace Exemption:** No  
**Underground Inject:** No  
**Off Site Receipt:** No  
**Waste Dest Fac:** No  
**Subpart K College:**  
**Subpart K Hospital:**  
**Subpart K Non Profit:**  
**Subpart K Withdraw:**  
**Include Ntnl Rprt:**  
**Reporting Cycle:**

**Used Oil Transporter:** No  
**UO Transfer Fac:** No  
**Used Oil Processor:** No  
**Used Oil Refiner:** No  
**Used Oil Burner:** No  
**UO Market Burner:** No  
**UO Spec Marketer:** No  
**Current Site Name:** NYS DOT BIN 4443240  
**Location Street No:**  
**Location Street 1:** MAIN ST OVER THE ERIE CANAL  
**Location Street 2:**  
**Location City:** VILLAGE OF BROCKPORT  
**Location State:** NY  
**Location Zip Code:** 14420  
**County Code:** NY055  
**State District:** NYSDEC R8  
**Mailing Street No:** 1530  
**Mailing Street 1:** JEFFERSON RD  
**Mailing Street 2:**  
**Mailing City:** ROCHESTER  
**Mailing State:** NY  
**Mailing Zip Code:** 14623  
**Mailing Country:** US  
**Contact First Name:** DENNIS R  
**Contact Middle Initial:**  
**Contact Last Name:** CARROLL  
**Contact Street No:** 1530  
**Contact Street 1:** JEFFERSON RD  
**Contact Street 2:**  
**Contact City:** ROCHESTER

**LQHUW:** No  
**Trader Importer:**  
**Trader Exporter:**  
**Slab Importer:**  
**Slab Exporter:**  
**Current Record:** No  
**Location Country:** US  
**State District Owner:** NY

**Contact State:** NY  
**Contact Zip:** 14623  
**Contact Country:** US  
**Contact Phone:** 716-637-7637  
**Contact Phone Ext:**  
**Contact Fax:**  
**Contact Email Addr:**  
**Contact Title:**

**Handler Details**

**Source Type:** N  
**Receive Date:** 19910716  
**Non Notifier:**  
**Acknowledge Flag:**  
**Acknowledge Date:** 19910812  
**Accessibility:**  
**Land Type:** S  
**Fed Waste Gen Own:** HQ  
**Fed Waste Gen Cd:** N  
**Fed Waste Gen Desc:**  
**ST Waste Gen Own:** HQ  
**State Waste Gen Cd:** N  
**Short Term Gen:** No  
**Importer Activity:** No  
**Mixed Waste Gen:** No  
**Transporter:** Yes  
**Transfer Facility:** No  
**TSD Activity:** No  
**Recycler Activity:** No  
**Onsite Burn Exempt:** No  
**Furnace Exemption:** No  
**Underground Inject:** No  
**Off Site Receipt:** No  
**Waste Dest Fac:** No  
**Subpart K College:**  
**Subpart K Hospital:**  
**Subpart K Non Profit:**  
**Subpart K Withdraw:**  
**Include Ntnl Rprt:**  
**Reporting Cycle:**  
**LQHUW:** No  
**Trader Importer:**  
**Trader Exporter:**  
**Slab Importer:**  
**Slab Exporter:**  
**Current Record:** No  
**Location Country:** US  
**State District Owner:** NY

**Used Oil Transporter:** No  
**UO Transfer Fac:** No  
**Used Oil Processor:** No  
**Used Oil Refiner:** No  
**Used Oil Burner:** No  
**UO Market Burner:** No  
**UO Spec Marketer:** No  
**Current Site Name:** NYS DOT BIN 4443240  
**Location Street No:**  
**Location Street 1:** MAIN ST OVER THE ERIE CANAL  
**Location Street 2:**  
**Location City:** VILLAGE OF BROCKPORT  
**Location State:** NY  
**Location Zip Code:** 14420  
**County Code:** NY055  
**State District:** NYSDEC R8  
**Mailing Street No:** 1530  
**Mailing Street 1:** JEFFERSON RD  
**Mailing Street 2:**  
**Mailing City:** ROCHESTER  
**Mailing State:** NY  
**Mailing Zip Code:** 14623  
**Mailing Country:**  
**Contact First Name:** DENNIS R  
**Contact Middle Initial:**  
**Contact Last Name:** CARROLL  
**Contact Street No:**  
**Contact Street 1:** 1530 JEFFERSON RD  
**Contact Street 2:**  
**Contact City:** ROCHESTER  
**Contact State:** NY  
**Contact Zip:** 14623  
**Contact Country:** US  
**Contact Phone:** 716-637-7637  
**Contact Phone Ext:**  
**Contact Fax:**  
**Contact Email Addr:**  
**Contact Title:**

**Hazardous Waste Details**

**Haz Waste Cd Owner:** HQ  
**Haz Waste Cd:** NONE  
**BR Waste Code Active Status:** No  
**Waste Code Active Status:** No  
**Waste Code Description:** DESCRIPTION

**Source Type:** N  
**Code Type:** X

**Owner/Operator Details**

**Owner/Operator Ind:** CO  
**Name:** NYS DOT  
**Street No:**  
**Street 1:** UNKNOWN  
**Street 2:**  
**City:** UNKNOWN  
**State:** NY  
**Source Type:** I

**Country:** US  
**Zip Code:** 99999  
**Phone:** 212-555-1212  
**Type:** S  
**Date Became Current:**  
**Date Ended Current:**

**Owner/Operator Ind:** CP  
**Name:** NYSDOT  
**Street No:**  
**Street 1:** UNKNOWN  
**Street 2:**  
**City:** UNKNOWN  
**State:** NY  
**Source Type:** I

**Country:** US  
**Zip Code:** 99999  
**Phone:** 212-555-1212  
**Type:** S  
**Date Became Current:**  
**Date Ended Current:**

**Owner/Operator Ind:** CO  
**Name:** NYSDOT  
**Street No:**  
**Street 1:** UNKNOWN  
**Street 2:**  
**City:** UNKNOWN  
**State:** NY  
**Source Type:** N

**Country:**  
**Zip Code:** 99999  
**Phone:** 212-555-1212  
**Type:** S  
**Date Became Current:**  
**Date Ended Current:**

**Site:** ROCHESTER HOUSING AUTHORITY  
W MAIN ST ROCHESTER NY 14611-2388

RCRA NON GEN

**EPA Handler ID:** NYP000955955  
**Land Type Code:** P  
**Land Type Desc:** Private  
**Federal Waste Generator Code:** N  
**Gen Status Univ Code:** N  
**Gen Status Univ Desc:** No Report  
**Importer Activity:** No  
**Mixed Waste Generator:** No  
**Transporter Activity:** No  
**Transfer Facility:** No  
**Recycler Activity:** No  
**Onsite Burner Exemption:** No  
**Furnace Exemption:** No  
**Underground Inject Activity:** No  
**Receives Waste from Offsite:** No  
**TSD Type:** ----  
**TSD Activity:** No  
**Corrective Action Univ:** No  
**Action has been Imposed:** No  
**Action under 3004 (U)/(V):** No  
**Institutional Control Indicator:** N  
**Used Oil Transporter:**  
**Used Oil Transfer Facility:**  
**Used Oil Processor:**  
**Used Oil Refiner:**  
**Used Oil Burner:**  
**Used Oil Market Burner:**  
**Used Oil Spec Marketer:**  
**Activity Location:** NY  
**County Code:** NY055  
**County Name:** MONROE  
**Contact Name:** EDWARD P WITZEL  
**Contact Phone No and Ext:** 585-697-6170  
**Contact Email:** EWITZEL@ROCHESTERHOUSING.ORG  
**Contact Address:** LAKE AVE , ROCHESTER , NY, 14608 , US  
**Mailing Address:** LAKE AVE , ROCHESTER , NY, 14608 , US

**Violation/Evaluation Summary**

**Note:** NO RECORDS: As of Jan 24 2018, there are no Compliance Monitoring and Enforcement (violation) records associated with this facility (EPA ID).

**Handler Details**

**Source Type:** I  
**Receive Date:** 20040110

**Used Oil Transporter:** No  
**UO Transfer Fac:** No

**Non Notifier:**  
**Acknowledge Flag:**  
**Acknowledge Date:**  
**Accessibility:**  
**Land Type:** P  
**Fed Waste Gen Own:** HQ  
**Fed Waste Gen Cd:** N  
**Fed Waste Gen Desc:**  
**ST Waste Gen Own:** NY  
**State Waste Gen Cd:** S  
**Short Term Gen:** No  
**Importer Activity:** No  
**Mixed Waste Gen:** No  
**Transporter:** No  
**Transfer Facility:** No  
**TSD Activity:** No  
**Recycler Activity:** No  
**Onsite Burn Exempt:** No  
**Furnace Exemption:** No  
**Underground Inject:** No  
**Off Site Receipt:** No  
**Waste Dest Fac:** No  
**Subpart K College:**  
**Subpart K Hospital:**  
**Subpart K Non Profit:**  
**Subpart K Withdraw:**  
**Include Ntnl Rprt:**  
**Reporting Cycle:**  
**LQHUW:** No  
**Trader Importer:**  
**Trader Exporter:**  
**Slab Importer:**  
**Slab Exporter:**  
**Current Record:** Yes  
**Location Country:** US  
**State District Owner:** NY

**Used Oil Processor:** No  
**Used Oil Refiner:** No  
**Used Oil Burner:** No  
**UO Market Burner:** No  
**UO Spec Marketer:** No  
**Current Site Name:** ROCHESTER HOUSING AUTHORITY  
**Location Street No:**  
**Location Street 1:** W MAIN ST  
**Location Street 2:**  
**Location City:** ROCHESTER  
**Location State:** NY  
**Location Zip Code:** 14611-2388  
**County Code:** NY055  
**State District:** NYSDEC R8  
**Mailing Street No:**  
**Mailing Street 1:** LAKE AVE  
**Mailing Street 2:**  
**Mailing City:** ROCHESTER  
**Mailing State:** NY  
**Mailing Zip Code:** 14608  
**Mailing Country:** US  
**Contact First Name:** EDWARD  
**Contact Middle Initial:** P  
**Contact Last Name:** WITZEL  
**Contact Street No:**  
**Contact Street 1:** LAKE AVE  
**Contact Street 2:**  
**Contact City:** ROCHESTER  
**Contact State:** NY  
**Contact Zip:** 14608  
**Contact Country:** US  
**Contact Phone:** 585-697-6170  
**Contact Phone Ext:**  
**Contact Fax:**  
**Contact Email Addr:** EWITZEL@ROCHESTERHOUSING.ORG  
**Contact Title:**

**Handler Details**

**Source Type:** I  
**Receive Date:** 20040109  
**Non Notifier:**  
**Acknowledge Flag:**  
**Acknowledge Date:**  
**Accessibility:**  
**Land Type:** P  
**Fed Waste Gen Own:** HQ  
**Fed Waste Gen Cd:** N  
**Fed Waste Gen Desc:**  
**ST Waste Gen Own:** NY  
**State Waste Gen Cd:** S  
**Short Term Gen:** No  
**Importer Activity:** No  
**Mixed Waste Gen:** No  
**Transporter:** No  
**Transfer Facility:** No  
**TSD Activity:** No  
**Recycler Activity:** No  
**Onsite Burn Exempt:** No  
**Furnace Exemption:** No  
**Underground Inject:** No  
**Off Site Receipt:** No  
**Waste Dest Fac:** No  
**Subpart K College:**  
**Subpart K Hospital:**  
**Subpart K Non Profit:**  
**Subpart K Withdraw:**  
**Include Ntnl Rprt:**  
**Reporting Cycle:**  
**LQHUW:** No

**Used Oil Transporter:** No  
**UO Transfer Fac:** No  
**Used Oil Processor:** No  
**Used Oil Refiner:** No  
**Used Oil Burner:** No  
**UO Market Burner:** No  
**UO Spec Marketer:** No  
**Current Site Name:** ROCHESTER HOUSING AUTHORITY  
**Location Street No:**  
**Location Street 1:** W MAIN ST  
**Location Street 2:**  
**Location City:** ROCHESTER  
**Location State:** NY  
**Location Zip Code:** 14611-2388  
**County Code:** NY055  
**State District:**  
**Mailing Street No:**  
**Mailing Street 1:** LAKE AVE  
**Mailing Street 2:**  
**Mailing City:** ROCHESTER  
**Mailing State:** NY  
**Mailing Zip Code:** 14608  
**Mailing Country:** US  
**Contact First Name:** EDWARD  
**Contact Middle Initial:** P  
**Contact Last Name:** WITZEL  
**Contact Street No:**  
**Contact Street 1:** LAKE AVE  
**Contact Street 2:**  
**Contact City:** ROCHESTER  
**Contact State:** NY

**Trader Importer:**  
**Trader Exporter:**  
**Slab Importer:**  
**Slab Exporter:**  
**Current Record:** No  
**Location Country:** US  
**State District Owner:**

**Contact Zip:** 14608  
**Contact Country:** US  
**Contact Phone:** 585-697-6170  
**Contact Phone Ext:**  
**Contact Fax:**  
**Contact Email Addr:** EWITZEL@ROCHESTERHOUSING.ORG  
**Contact Title:**

**Handler Details**

**Source Type:** B  
**Receive Date:** 20040108  
**Non Notifier:**  
**Acknowledge Flag:**  
**Acknowledge Date:**  
**Accessibility:**  
**Land Type:** P  
**Fed Waste Gen Own:** HQ  
**Fed Waste Gen Cd:** 1  
**Fed Waste Gen Desc:** Large Quantity Generator  
**ST Waste Gen Own:** NY  
**State Waste Gen Cd:** S  
**Short Term Gen:** No  
**Importer Activity:** No  
**Mixed Waste Gen:** No  
**Transporter:** No  
**Transfer Facility:** No  
**TSD Activity:** No  
**Recycler Activity:** No  
**Onsite Burn Exempt:** No  
**Furnace Exemption:** No  
**Underground Inject:** No  
**Off Site Receipt:** No  
**Waste Dest Fac:** No  
**Subpart K College:**  
**Subpart K Hospital:**  
**Subpart K Non Profit:**  
**Subpart K Withdraw:**  
**Include Ntnl Rprt:** Y  
**Reporting Cycle:** 2003  
**LQHUU:** No  
**Trader Importer:**  
**Trader Exporter:**  
**Slab Importer:**  
**Slab Exporter:**  
**Current Record:** No  
**Location Country:** US  
**State District Owner:**

**Used Oil Transporter:** No  
**UO Transfer Fac:** No  
**Used Oil Processor:** No  
**Used Oil Refiner:** No  
**Used Oil Burner:** No  
**UO Market Burner:** No  
**UO Spec Marketer:** No  
**Current Site Name:** ROCHESTER HOUSING AUTHORITY  
**Location Street No:**  
**Location Street 1:** W MAIN ST  
**Location Street 2:**  
**Location City:** ROCHESTER  
**Location State:** NY  
**Location Zip Code:** 14611-2388  
**County Code:** NY055  
**State District:**  
**Mailing Street No:**  
**Mailing Street 1:** LAKE AVE  
**Mailing Street 2:**  
**Mailing City:** ROCHESTER  
**Mailing State:** NY  
**Mailing Zip Code:** 14608  
**Mailing Country:** US  
**Contact First Name:** EDWARD  
**Contact Middle Initial:** P  
**Contact Last Name:** WITZEL  
**Contact Street No:**  
**Contact Street 1:**  
**Contact Street 2:**  
**Contact City:**  
**Contact State:**  
**Contact Zip:**  
**Contact Country:**  
**Contact Phone:** 585-697-6170  
**Contact Phone Ext:**  
**Contact Fax:**  
**Contact Email Addr:** EWITZEL@ROCHESTERHOUSING.ORG  
**Contact Title:**

**Hazardous Waste Details**

**Haz Waste Cd Owner:** HQ  
**Haz Waste Cd:** D018  
**BR Waste Code Active Status:** Yes  
**Waste Code Active Status:** Yes  
**Waste Code Description:** BENZENE

**Source Type:** B  
**Code Type:** D

**NAICS Details**

**Source Type:** I  
**NAICS Cd Owner:** HQ  
**NAICS Code:** 56291  
**NAICS Description:** REMEDIATION SERVICES

**NAICS Active Status:** Yes  
**NAICS Cycle:** 2002

**Source Type:** B  
**NAICS Cd Owner:** HQ  
**NAICS Code:** 56291  
**NAICS Description:** REMEDIATION SERVICES

**NAICS Active Status:** Yes  
**NAICS Cycle:** 2002

**Owner/Operator Details**

<b>Owner/Operator Ind:</b>	CP	<b>Country:</b>	US
<b>Name:</b>	ROCHESTER HOUSING AUTHORITY	<b>Zip Code:</b>	14611-2388
<b>Street No:</b>		<b>Phone:</b>	
<b>Street 1:</b>	W MAIN ST	<b>Type:</b>	P
<b>Street 2:</b>		<b>Date Became Current:</b>	20031215
<b>City:</b>	ROCHESTER	<b>Date Ended Current:</b>	
<b>State:</b>	NY		
<b>Source Type:</b>	I		
<b>Owner/Operator Ind:</b>	CO	<b>Country:</b>	US
<b>Name:</b>	ROCHESTER HOUSING AUTHORITY	<b>Zip Code:</b>	14611-2388
<b>Street No:</b>		<b>Phone:</b>	
<b>Street 1:</b>	W MAIN ST	<b>Type:</b>	P
<b>Street 2:</b>		<b>Date Became Current:</b>	20031103
<b>City:</b>	ROCHESTER	<b>Date Ended Current:</b>	
<b>State:</b>	NY		
<b>Source Type:</b>	B		
<b>Owner/Operator Ind:</b>	CO	<b>Country:</b>	US
<b>Name:</b>	ROCHESTER HOUSING AUTHORITY	<b>Zip Code:</b>	14611-2388
<b>Street No:</b>		<b>Phone:</b>	
<b>Street 1:</b>	W MAIN ST	<b>Type:</b>	P
<b>Street 2:</b>		<b>Date Became Current:</b>	20031103
<b>City:</b>	ROCHESTER	<b>Date Ended Current:</b>	
<b>State:</b>	NY		
<b>Source Type:</b>	I		
<b>Owner/Operator Ind:</b>	CP	<b>Country:</b>	US
<b>Name:</b>	ROCHESTER HOUSING AUTHORITY	<b>Zip Code:</b>	14611-2388
<b>Street No:</b>		<b>Phone:</b>	
<b>Street 1:</b>	W MAIN ST	<b>Type:</b>	P
<b>Street 2:</b>		<b>Date Became Current:</b>	20031215
<b>City:</b>	ROCHESTER	<b>Date Ended Current:</b>	
<b>State:</b>	NY		
<b>Source Type:</b>	B		

**Site:** Goodman Street - Ridge Road  
Between Culver Road and Goodman Street IRONDEQUOIT NY

SHWS

<b>Site Code:</b>	56441	<b>Site Code (GIS):</b>	828041
<b>HW Code:</b>	828041	<b>Site Class (GIS):</b>	N
<b>Site Class:</b>	N	<b>Address1 (GIS):</b>	Between Culver Road and Goodman Street
<b>Site Address:</b>	Between Culver Road and Goodman Street	<b>Address2 (GIS):</b>	
<b>City:</b>	IRONDEQUOIT	<b>Locality (GIS):</b>	Irondequoit
<b>ZIP:</b>		<b>ZIP Code (GIS):</b>	12304
<b>County:</b>	Monroe	<b>County (GIS):</b>	Monroe
<b>SWIS:</b>	2800	<b>Town (GIS):</b>	Irondequoit
<b>Region:</b>	8	<b>Region (GIS):</b>	8
<b>Town:</b>	***** Unknown *****	<b>X Coord (GIS):</b>	291108.99992
<b>Acres:</b>	15.000	<b>Y Coord (GIS):</b>	4784198.00015
<b>Record Added:</b>	1999-11-18 12:00:00	<b>Method:</b>	4.3
<b>Record Update:</b>	2014-06-03 13:56:00	<b>Accuracy:</b>	variable
<b>Updated by:</b>	BXPUTZIG	<b>Accuracy Unit:</b>	
<b>Latitude:</b>	43.181681212	<b>Latitude (GIS):</b>	4784198.00015
<b>Longitude:</b>	-77.570347292	<b>Longitude (GIS):</b>	291108.99992
<b>Site Name:</b>	Goodman Street - Ridge Road		
<b>Site Name (GIS):</b>	Goodman Street - Ridge Road		
<b>Site Class Desc (GIS):</b>	No Further Action at this Time: Sites are given a classification of "N" when:		

a. the investigation and evaluation of a Class P site results in a determination that contamination at the site does not warrant placing the site on the Registry or it is being addressed under a brownfield program;

b. a site was in a brownfield program (BCP, ERP or VCP) or other non-Registry program, remediation was not completed, and the site did not otherwise qualify for listing on the Registry. As an example, this occurs when a volunteer begins a brownfield project and then for economic or other reasons, determines they cannot complete the work and the brownfield project is terminated. If the contamination at the brownfield site qualifies it for placement



on the Registry, the Department acts to do so. If the site re-enters a brownfield program, it can be reclassified to Class A (active) to indicate that work has recommenced;

c. a site was identified simply as the location(s) where a drum(s) or other discrete waste was at one time present and subsequently removed by DEC or others and, based on the resulting conditions, no need for additional work was apparent; or

d. an application to the BCP, ERP or VCP was submitted, and was then withdrawn or terminated before any actions were taken to investigate or remediate the site.

**Site Class Desc:**

**Program:**

HW

**Program Desc:**

State Superfund Program

**Assess DOH:**

**Source of Data:**

**Description:**

Lat 43 10' 55" N Long. 77 34' 19" W Flat topography - urban area - commercial nearest water body: Irondequot Bay 2 miles East Hobbie Creek - adjacent SE side Genesee River 2.5 miles West This is an inactive site, formerly a gravel pit, used for disposal of fly ash from RG & E from 1942-1950. There are suspected heavy metals in the fly ash. At the last inspection in July 1983, observations included construction debris, cinders and trash. Site investigated through the NYS Superfund. The Phase I investigation did not find a consequential amount of hazardous waste.

**Assessment:**

No environmental problems associated with hazardous waste disposal have been noted at this site.

**Owner Information**

**Seq No:**

0000000

**Sub Type:**

NNN

**Own Op:**

03

**Owner Name:**

**Country:**

Unknown

**Owner Co.:**

RG&E

**Owner Street:**

**Owner Street 2:**

**Owner City:**

**Owner State:**

NY

**Owner Zip:**

# Appendix: Database Descriptions

Environmental Risk Information Services (ERIS) can search the following databases. The extent of historical information varies with each database and current information is determined by what is publicly available to ERIS at the time of update. ERIS updates databases as set out in ASTM Standard E1527-13, Section 8.1.8 Sources of Standard Source Information:

"Government information from nongovernmental sources may be considered current if the source updates the information at least every 90 days, or, for information that is updated less frequently than quarterly by the government agency, within 90 days of the date the government agency makes the information available to the public."

## Standard Environmental Record Sources

### Federal

#### National Priority List:

NPL

National Priorities List (Superfund)-NPL: EPA's (United States Environmental Protection Agency) list of the most serious uncontrolled or abandoned hazardous waste sites identified for possible long-term remedial action under the Superfund program. The NPL, which EPA is required to update at least once a year, is based primarily on the score a site receives from EPA's Hazard Ranking System. A site must be on the NPL to receive money from the Superfund Trust Fund for remedial action.

Government Publication Date: Feb 6, 2018

#### National Priority List - Proposed:

PROPOSED NPL

Includes sites proposed (by the EPA, the state, or concerned citizens) for addition to the NPL due to contamination by hazardous waste and identified by the Environmental Protection Agency (EPA) as a candidate for cleanup because it poses a risk to human health and/or the environment.

Government Publication Date: Feb 6, 2018

#### Deleted NPL:

DELETED NPL

The National Oil and Hazardous Substances Pollution Contingency Plan (NCP) establishes the criteria that the EPA uses to delete sites from the NPL. In accordance with 40 CFR 300.425.(e), sites may be deleted from the NPL where no further response is appropriate.

Government Publication Date: Feb 6, 2018

#### SEMS List 8R Active Site Inventory:

SEMS

The Superfund Program has deployed the Superfund Enterprise Management System (SEMS), which integrates multiple legacy systems into a comprehensive tracking and reporting tool. This inventory contains active sites evaluated by the Superfund program that are either proposed to be or are on the National Priorities List (NPL) as well as sites that are in the screening and assessment phase for possible inclusion on the NPL. The Active Site Inventory Report displays site and location information at active SEMS sites. An active site is one at which site assessment, removal, remedial, enforcement, cost recovery, or oversight activities are being planned or conducted.

Government Publication Date: Dec 11, 2017

#### SEMS List 8R Archive Sites:

SEMS ARCHIVE

The Superfund Enterprise Management System (SEMS) Archived Site Inventory displays site and location information at sites archived from SEMS. An archived site is one at which EPA has determined that assessment has been completed and no further remedial action is planned under the Superfund program at this time.

Government Publication Date: Dec 11, 2017

#### Comprehensive Environmental Response, Compensation and Liability Information System -

CERCLIS

#### CERCLIS:

Superfund is a program administered by the United States Environmental Protection Agency (EPA) to locate, investigate, and clean up the worst hazardous waste sites throughout the United States. CERCLIS is a database of potential and confirmed hazardous waste sites at which the EPA Superfund program has some involvement. It contains sites that are either proposed to be or are on the National Priorities List (NPL) as well as sites that are in the screening and assessment phase for possible inclusion on the NPL. The EPA administers the Superfund program in cooperation with individual states and tribal governments; this database is made available by the EPA.

Government Publication Date: Oct 25, 2013

**CERCLIS - No Further Remedial Action Planned:**

[CERCLIS NFRAP](#)

An archived site is one at which EPA has determined that assessment has been completed and no further remedial action is planned under the Superfund program at this time. The Archive designation means that, to the best of EPA's knowledge, assessment at a site has been completed and that EPA has determined no further steps will be taken to list this site on the National Priorities List (NPL). This decision does not necessarily mean that there is no hazard associated with a given site; it only means that, based upon available information, the location is not judged to be a potential NPL site.

**Government Publication Date: Oct 25, 2013**

**CERCLIS Liens:**

[CERCLIS LIENS](#)

A Federal Superfund lien exists at any property where EPA has incurred Superfund costs to address contamination ("Superfund site") and has provided notice of liability to the property owner. A Federal CERCLA ("Superfund") lien can exist by operation of law at any site or property at which EPA has spent Superfund monies. This database is made available by the United States Environmental Protection Agency (EPA).

**Government Publication Date: Jan 30, 2014**

**RCRA CORRACTS-Corrective Action:**

[RCRA CORRACTS](#)

RCRA Info is EPA's comprehensive information system, providing access to data supporting the Resource Conservation and Recovery Act (RCRA) of 1976 and the Hazardous and Solid Waste Amendments (HSWA) of 1984. At these sites, the Corrective Action Program ensures that cleanups occur. EPA and state regulators work with facilities and communities to design remedies based on the contamination, geology, and anticipated use unique to each site.

**Government Publication Date: Jan 24, 2018**

**RCRA non-CORRACTS TSD Facilities:**

[RCRA TSD](#)

RCRA Info is EPA's comprehensive information system, providing access to data supporting the Resource Conservation and Recovery Act (RCRA) of 1976 and the Hazardous and Solid Waste Amendments (HSWA) of 1984. This database includes Non-Corrective Action sites listed as treatment, storage and/or disposal facilities of hazardous waste as defined by the Resource Conservation and Recovery Act (RCRA).

**Government Publication Date: Jan 24, 2018**

**RCRA Generator List:**

[RCRA LQG](#)

RCRA Info is EPA's comprehensive information system, providing access to data supporting the Resource Conservation and Recovery Act (RCRA) of 1976 and the Hazardous and Solid Waste Amendments (HSWA) of 1984. RCRA Info replaces the data recording and reporting abilities of the Resource Conservation and Recovery Information System (RCRIS) and the Biennial Reporting System (BRS). A hazardous waste generator is any person or site whose processes and actions create hazardous waste (see 40 CFR 260.10). Large Quantity Generators (LQGs) generate 1,000 kilograms per month or more of hazardous waste or more than one kilogram per month of acutely hazardous waste.

**Government Publication Date: Jan 24, 2018**

**RCRA Small Quantity Generators List:**

[RCRA SQG](#)

RCRA Info is the EPA's comprehensive information system, providing access to data supporting the Resource Conservation and Recovery Act (RCRA) of 1976 and the Hazardous and Solid Waste Amendments (HSWA) of 1984. RCRA Info replaces the data recording and reporting abilities of the Resource Conservation and Recovery Information System (RCRIS) and the Biennial Reporting System (BRS). A hazardous waste generator is any person or site whose processes and actions create hazardous waste (see 40 CFR 260.10). Small Quantity Generators (SQGs) generate more than 100 kilograms, but less than 1,000 kilograms, of hazardous waste per month.

**Government Publication Date: Jan 24, 2018**

**RCRA Conditionally Exempt Small Quantity Generators List:**

[RCRA CESQG](#)

RCRA Info is the EPA's comprehensive information system, providing access to data supporting the Resource Conservation and Recovery Act (RCRA) of 1976 and the Hazardous and Solid Waste Amendments (HSWA) of 1984. RCRA Info replaces the data recording and reporting abilities of the Resource Conservation and Recovery Information System (RCRIS) and the Biennial Reporting System (BRS). A hazardous waste generator is any person or site whose processes and actions create hazardous waste (see 40 CFR 260.10). Conditionally Exempt Small Quantity Generators (CESQG) generate 100 kilograms or less per month of hazardous waste or one kilogram or less per month of acutely hazardous waste.

**Government Publication Date: Jan 24, 2018**

**RCRA Non-Generators:**

[RCRA NON GEN](#)

RCRA Info is EPA's comprehensive information system, providing access to data supporting the Resource Conservation and Recovery Act (RCRA) of 1976 and the Hazardous and Solid Waste Amendments (HSWA) of 1984. RCRA Info replaces the data recording and reporting abilities of the Resource Conservation and Recovery Information System (RCRIS) and the Biennial Reporting System (BRS). A hazardous waste generator is any person or site whose processes and actions create hazardous waste (see 40 CFR 260.10). Non-Generators do not presently generate hazardous waste.

**Government Publication Date: Jan 24, 2018**

**Federal Engineering Controls-ECs:**

FED ENG

Engineering controls (ECs) encompass a variety of engineered and constructed physical barriers (e.g., soil capping, sub-surface venting systems, mitigation barriers, fences) to contain and/or prevent exposure to contamination on a property. This database is made available by the United States Environmental Protection Agency (EPA).

**Government Publication Date: Jan 20, 2016**

**Federal Institutional Controls- ICs:**

FED INST

Institutional controls are non-engineered instruments, such as administrative and legal controls, that help minimize the potential for human exposure to contamination and/or protect the integrity of the remedy. Although it is EPA's (United States Environmental Protection Agency ) expectation that treatment or engineering controls will be used to address principal threat wastes and that groundwater will be returned to its beneficial use whenever practicable, ICs play an important role in site remedies because they reduce exposure to contamination by limiting land or resource use and guide human behavior at a site.

**Government Publication Date: Jan 20, 2016**

**Emergency Response Notification System:**

ERNS 1982 TO 1986

Database of oil and hazardous substances spill reports controlled by the National Response Center. The primary function of the National Response Center is to serve as the sole national point of contact for reporting oil, chemical, radiological, biological, and etiologial discharges into the environment anywhere in the United States and its territories.

**Government Publication Date: 1982-1986**

**Emergency Response Notification System:**

ERNS 1987 TO 1989

Database of oil and hazardous substances spill reports controlled by the National Response Center. The primary function of the National Response Center is to serve as the sole national point of contact for reporting oil, chemical, radiological, biological, and etiologial discharges into the environment anywhere in the United States and its territories.

**Government Publication Date: 1987-1989**

**Emergency Response Notification System:**

ERNS

Database of oil and hazardous substances spill reports controlled by the National Response Center. The primary function of the National Response Center is to serve as the sole national point of contact for reporting oil, chemical, radiological, biological, and etiologial discharges into the environment anywhere in the United States and its territories. This database is made available by the United States Environmental Protection Agency (EPA).

**Government Publication Date: Feb 8, 2017**

**The Assessment, Cleanup and Redevelopment Exchange System (ACRES) Brownfield Database:**

FED BROWNFIELDS

Brownfields are real property, the expansion, redevelopment, or reuse of which may be complicated by the presence or potential presence of a hazardous substance, pollutant, or contaminant. Cleaning up and reinvesting in these properties protects the environment, reduces blight, and takes development pressures off greenspaces and working lands. This database is made available by the United States Environmental Protection Agency (EPA).

**Government Publication Date: Feb 20, 2018**

**FEMA Underground Storage Tank Listing:**

FEMA UST

The Federal Emergency Management Agency (FEMA) of the Department of Homeland Security maintains a list of FEMA owned underground storage tanks.

**Government Publication Date: Dec 31, 2017**

**LIEN on Property:**

SEMS LIEN

The EPA Superfund Enterprise Management System (SEMS) provides LIEN information on properties under the EPA Superfund Program.

**Government Publication Date: Jan 9, 2018**

**State**

**Registry of Inactive Hazardous Waste Disposal Sites in New York State:**

SHWS

State-and tribal- equivalent CERCLIS. State Superfund Program (Inactive Hazardous Waste Disposal Site Remedial Program) (IHWDS) - Oversees the identification, investigation and cleanup of sites where consequential amounts of hazardous waste exist. These sites go through a process of investigation, evaluation, cleanup and monitoring that has several distinct stages. This list is made available by New York State Department of Environmental Conservation's State Superfund Program.

**Government Publication Date: Jan 29, 2018**

**Delisted Registry of Inactive Hazardous Waste Disposal Sites in New York:**

DSHW

This database contains a Registry of Inactive Hazardous Waste Disposal sites which have been removed from New York Department of Environmental Conservation's Environmental Site Remediation database.

**Government Publication Date: Jan 29, 2018**

**Vapor Intrusion Legacy Site List:**

VAPOR

New York is currently re-evaluating previous assumptions and decisions regarding the potential for soil vapor intrusion exposures at sites. As a result, all past, current, and future contaminated sites will be evaluated to determine whether these sites have the potential for exposures related to soil vapor intrusion. This list is made available by Department of Environmental Conservation's Vapor Intrusion Legacy Site List. This database is state equivalent CERCLIS.

**Government Publication Date: Dec 29, 2017**

**Solid Waste Facilities and Landfills:**

SWF/LF

Solid Waste Information Management System (SWIMS) is an inventory containing active and inactive facilities throughout the state. This list is made available by Department of Environmental Conservation's Solid Waste Information Management System (SWIMS).

**Government Publication Date: Dec 08, 2017**

**Leaking Storage Tanks:**

LST

This database contains records of chemical and petroleum spill incidents. They include leaking aboveground storage tanks or leaking underground storage tanks, with incidents of tank test failures, tank failures and tank overflow. This list is made available by New York State Department of Environmental Conservation's Spill Response Program.

**Government Publication Date: Jan 10, 2018**

**Delisted Leaking Storage Tanks:**

DELISTED LST

List of Leaking Storage Tank sites which has been removed from New York Department of Environmental Conservation's Spill Response Program

**Government Publication Date: Jan 10, 2018**

**Underground Storage Tanks- UST-Petroleum Bulk Storage (PBS):**

UST

Facilities within the Petroleum Bulk Storage (PBS) that have underground storage tanks. Underground petroleum storage facilities with a combined storage capacity over eleven hundred (1,100) gallons. This list is made available by New York Department of Environmental Conservation's Environmental Site Database Search.

**Government Publication Date: Jan 10, 2018**

**The Bulk Storage Program Database - AST:**

AST

Facilities within the Petroleum Bulk Storage (PBS) that have aboveground storage tanks. Aboveground petroleum storage facilities with a combined storage capacity over eleven hundred (1,100) gallons. This list is made available by New York State Department of Environmental Conservation's Petroleum Bulk Storage (PBS) program.

**Government Publication Date: Jan 10, 2018**

**Delisted Storage Tanks:**

DELISTED TANKS

List of Storage Tank sites which has been removed from New York Department of Environmental Conservation's Environmental Site Database.

**Government Publication Date: Jan 10, 2018**

**Petroleum Bulk Storage:**

TANKS

The Bulk Storage Program Database maintains the registrations of active and inactive bulk storage sites statewide. This database includes Petroleum Bulk Storage (PBS) tanks where no information is available on whether they are ASTs or USTs. This list is made available by Department of Environmental Conservation's Petroleum Bulk Storage (PBS) program.

**Government Publication Date: Jan 10, 2018**

**Chemical Bulk Storage (CBS):**

CBS

Facilities that store regulated hazardous substances in underground tanks. "Hazardous substance" means any substance listed as hazardous or acutely hazardous in 6 NYCRR Part 597 or a mixture thereof. This list is made available by Department of Environmental Conservation's Chemical Bulk Storage (CBS) Program.

**Government Publication Date: Jan 10, 2018**

**Major Oil Storage Facilities (MOSF):**

MOSF

In 1977, the New York State Legislature passed the "Oil Spill Prevention, Control and Compensation Act" (Article 12 of the Navigation Law). This law regulates all oil terminals and transport vessels operating in the waters of the State which have a storage capacity of 400,000 gallons or more. (Terminals and vessels with a capacity of 400,000 gallons or more are commonly referred to as major oil storage facilities or MOSFs). This list is made available by Department of Environmental Conservation's Major Oil Storage Facility (MOSF) Program.

**Government Publication Date: Jan 10, 2018**

**Registry of Engineering Controls in New York State:**

NY ENG

Registry of Engineering Controls in New York State taken from the Environmental Site Remediation Database.

**Government Publication Date: Jan 29, 2018**

**Registry of Institutional Controls in New York State:**

NY INST

Registry of Institutional Controls in New York State taken from the Environmental Site Remediation Database.

**Government Publication Date: Jan 29, 2018**

**Voluntary Cleanup Agreements:**

VCP

New York established its Voluntary Cleanup Program (VCP) to address the environmental, legal and financial barriers that often hinder the redevelopment and reuse of contaminated properties. The Voluntary Cleanup Program was developed to enhance private sector cleanup of brownfields by enabling parties to remediate sites using private rather than public funds and to reduce the development pressures on "greenfield" sites. This list is made available by Department of Environmental Conservation's Voluntary Cleanup Program.

**Government Publication Date: Jan 29, 2018**

**Environmental Restoration Program Listing:**

ERP

Environmental Restoration Program - Provides municipalities with financial assistance for site investigation and remediation at eligible brownfield sites. In an effort to spur the cleanup and redevelopment of brownfields, New Yorkers approved a \$200 million Environmental Restoration Fund as part of the \$1.75 billion Clean Water/Clean Air Bond Act of 1996 (Bond Act). Under the Environmental Restoration Program, the State provides grants to municipalities to reimburse up to 90 percent of on-site eligible costs and 100% of off-site eligible costs for site investigation and remediation activities. This list is made available by Department of Environmental Conservation's Environmental Restoration Program.

**Government Publication Date: Jan 29, 2018**

**Brownfields Site List (Subset of Site Remediation):**

BROWNFIELDS

Brownfield Cleanup Program was developed to enhance private-sector cleanups of brownfields and to reduce development pressure on "Greenfields". A Brownfield site is real property, the redevelopment or reuse of which may be complicated by the presence or potential presence of a contaminant. Contaminants include hazardous waste and/or petroleum. This list is made available by Department of Environmental Conservation's Brownfield Cleanup Program.

**Government Publication Date: Jan 29, 2018**

**Tribal**

**Leaking Underground Storage Tanks (LUSTs) on Tribal/Indian Lands:**

INDIAN LUST

LUSTs on Tribal/Indian Lands in Region 2, which includes New York and New Jersey. There are no LUST records in New York at this time.

**Government Publication Date: Jan 28, 2016**

**Underground Storage Tanks (USTs) on Indian Lands:**

INDIAN UST

USTs on Tribal/Indian Lands in Region 2, which includes New York and New Jersey.

**Government Publication Date: Apr 04, 2016**

**Delisted Tribal Leaking Storage Tanks:**

DELISTED ILST

Leaking Underground Storage Tank facilities which have been removed from the Regional Tribal LUST lists made available by the EPA.

**Government Publication Date: Oct 12, 2017**

**Delisted Tribal Underground Storage Tanks:**

DELISTED IUST

Underground Storage Tank facilities which have been removed from the Regional Tribal UST lists made available by the EPA.

**Government Publication Date: Oct 12, 2017**

## County

### Cortland County Storage Tanks:

[CORTLAND TANKS](#)

Listing of aboveground and underground storage tanks in Cortland County. \*NYSDEC does not maintain the PBS registration records for this county.

*Government Publication Date: Jan 2, 2018*

### Nassau County Storage Tanks:

[NASSAU TANKS](#)

Listing of aboveground and underground storage tanks in Nassau County. This database does not include tanks of gasoline, diesel and kerosene.

\*NYSDEC does not maintain the PBS registration records for this county.

*Government Publication Date: Apr 30, 2017*

### Rockland Storage Tanks:

[ROCKLAND TANKS](#)

Listing of aboveground and underground storage tanks in Rockland County. \*NYSDEC does not maintain the PBS registration records for this county.

*Government Publication Date: Feb 2, 2017*

### Suffolk Storage Tanks:

[SUFFOLK TANKS](#)

Listing of aboveground and underground storage tanks in Suffolk County. \*NYSDEC does not maintain the PBS registration records for this county.

*Government Publication Date: Mar 3, 2015*

### Westchester Storage Tanks:

[WSTCHST TANKS](#)

Listing of aboveground and underground storage tanks in Westchester County.

\*NYSDEC does not maintain the PBS registration records for this county.

*Government Publication Date: Jan 5, 2018*

### Delisted County Records:

[DELISTED COUNTY](#)

Records removed from county databases. Records may be removed from the county lists made available by the respective county departments because they are inactive, or because they have been deemed to be below reportable thresholds.

*Government Publication Date: Jan 5, 2018*

## **Additional Environmental Record Sources**

### Federal

#### Facility Registry Service/Facility Index:

[FINDS/FRS](#)

The US Environmental Protection Agency (EPA)'s Facility Registry System (FRS) is a centrally managed database that identifies facilities, sites or places subject to environmental regulations or of environmental interest. FRS creates high-quality, accurate, and authoritative facility identification records through rigorous verification and management procedures that incorporate information from program national systems, state master facility records, data collected from EPA's Central Data Exchange registrations and data management personnel.

*Government Publication Date: Dec 12, 2017*

#### Toxics Release Inventory (TRI) Program:

[TRIS](#)

The EPA's Toxics Release Inventory (TRI) is a database containing data on disposal or other releases of over 650 toxic chemicals from thousands of U.S. facilities and information about how facilities manage those chemicals through recycling, energy recovery, and treatment. One of TRI's primary purposes is to inform communities about toxic chemical releases to the environment.

*Government Publication Date: Dec 31, 2016*

#### Hazardous Materials Information Reporting System:

[HMIRS](#)

US DOT - Department of Transportation Pipeline and Hazardous Materials Safety Administration (PHMSA) Incidents Reports Database taken from Hazmat Intelligence Portal, U.S. Department of Transportation.

*Government Publication Date: Sep 11, 2017*

#### National Clandestine Drug Labs:

[NCDL](#)

The U.S. Department of Justice ("the Department") provides this data as a public service. It contains addresses of some locations where law enforcement agencies reported they found chemicals or other items that indicated the presence of either clandestine drug laboratories or dumpsites. In most cases, the source of the entries is not the Department, and the Department has not verified the entry and does not guarantee its accuracy.

**Inventory of Open Dumps, June 1985:**

ODI

The Resource Conservation and Recovery Act (RCRA of the Act) provides for publication of an inventory of open dumps. The Act defines "open dumps" as facilities which do not comply with EPA's "Criteria for Classification of Solid Waste Disposal Facilities and Practices" (40 CFR 257).

Government Publication Date: Jun 1985

**EPA Report on the Status of Open Dumps on Indian Lands:**

IODI

Public Law 103-399, The Indian Lands Open Dump Cleanup Act of 1994, enacted October 22, 1994, identified congressional concerns that solid waste open dump sites located on American Indian or Alaska Native (AI/AN) lands threaten the health and safety of residents of those lands and contiguous areas. The purpose of the Act is to identify the location of open dumps on Indian lands, assess the relative health and environment hazards posed by those sites, and provide financial and technical assistance to Indian tribal governments to close such dumps in compliance with Federal standards and regulations or standards promulgated by Indian Tribal governments or Alaska Native entities.

Government Publication Date: Dec 31, 1998

**Toxic Substances Control Act:**

TSCA

The Environmental Protection Agency (EPA) is amending the Toxic Substances Control Act (TSCA) section 8(a) Inventory Update Reporting (IUR) rule and changing its name to the Chemical Data Reporting (CDR) rule.

The CDR enables EPA to collect and publish information on the manufacturing, processing, and use of commercial chemical substances and mixtures (referred to hereafter as chemical substances) on the TSCA Chemical Substance Inventory (TSCA Inventory). This includes current information on chemical substance production volumes, manufacturing sites, and how the chemical substances are used. This information helps the Agency determine whether people or the environment are potentially exposed to reported chemical substances. EPA publishes submitted CDR data that is not Confidential Business Information (CBI).

Government Publication Date: Jun 30, 2017

**Hist TSCA:**

HIST TSCA

The Environmental Protection Agency (EPA) is amending the Toxic Substances Control Act (TSCA) section 8(a) Inventory Update Reporting (IUR) rule and changing its name to the Chemical Data Reporting (CDR) rule.

The 2006 IUR data summary report includes information about chemicals manufactured or imported in quantities of 25,000 pounds or more at a single site during calendar year 2005. In addition to the basic manufacturing information collected in previous reporting cycles, the 2006 cycle is the first time EPA collected information to characterize exposure during manufacturing, processing and use of organic chemicals. The 2006 cycle also is the first time manufacturers of inorganic chemicals were required to report basic manufacturing information.

Government Publication Date: Dec 31, 2006

**FTTS Administrative Case Listing:**

FTTS ADMIN

An administrative case listing from the Federal Insecticide, Fungicide, & Rodenticide Act (FIFRA) and Toxic Substances Control Act (TSCA), together known as FTTS. This database was obtained from the Environmental Protection Agency's (EPA) National Compliance Database (NCDB). The FTTS and NCDB was shut down in 2006.

Government Publication Date: Jan 19, 2007

**FTTS Inspection Case Listing:**

FTTS INSP

An inspection case listing from the Federal Insecticide, Fungicide, & Rodenticide Act (FIFRA) and Toxic Substances Control Act (TSCA), together known as FTTS. This database was obtained from the Environmental Protection Agency's (EPA) National Compliance Database (NCDB). The FTTS and NCDB was shut down in 2006.

Government Publication Date: Jan 19, 2007

**Potentially Responsible Parties List:**

PRP

Early in the cleanup process, the Environmental Protection Agency (EPA) conducts a search to find the potentially responsible parties (PRPs). EPA looks for evidence to determine liability by matching wastes found at the site with parties that may have contributed wastes to the site.

Government Publication Date: Oct 10, 2017

**State Coalition for Remediation of Drycleaners Listing:**

SCRD DRYCLEANER

The State Coalition for Remediation of Drycleaners (SCRD) was established in 1998, with support from the U.S. Environmental Protection Agency (EPA) Office of Superfund Remediation and Technology Innovation. Coalition members are states with mandated programs and funding for drycleaner site remediation. Current members are Alabama, Connecticut, Florida, Illinois, Kansas, Minnesota, Missouri, North Carolina, Oregon, South Carolina, Tennessee, Texas, and Wisconsin.

Government Publication Date: Nov 08, 2017



**Integrated Compliance Information System (ICIS):**

ICIS

The Integrated Compliance Information System (ICIS) is a system that provides information for the Federal Enforcement and Compliance (FE&C) and the National Pollutant Discharge Elimination System (NPDES) programs. The FE&C component supports the Environmental Protection Agency's (EPA) Civil Enforcement and Compliance program activities. These activities include Compliance Assistance, Compliance Monitoring and Enforcement. The NPDES program supports tracking of NPDES permits, limits, discharge monitoring data and other program reports.

**Government Publication Date: Nov 18, 2016**

**Drycleaner Facilities:**

FED DRYCLEANERS

A list of drycleaner facilities from the Integrated Compliance Information System (ICIS). The Environmental Protection Agency (EPA) tracks facilities that possess NAIC and SIC codes that classify businesses as drycleaner establishments.

**Government Publication Date: Sep 14, 2016**

**Delisted Drycleaner Facilities:**

DELISTED FED DRY

List of sites removed from the list of Drycleaner Facilities (sites in the EPA's Integrated Compliance Information System (ICIS) with NAIC or SIC codes identifying the business as a drycleaner establishment).

**Government Publication Date: Sep 14, 2016**

**Formerly Used Defense Sites:**

FUDS

Formerly Used Defense Sites (FUDS) are properties that were formerly owned by, leased to, or otherwise possessed by and under the jurisdiction of the Secretary of Defense prior to October 1986, where the Department of Defense (DoD) is responsible for an environmental restoration. This list is published by the U.S. Army Corps of Engineers.

**Government Publication Date: Nov 22, 2016**

**Material Licensing Tracking System (MLTS):**

MLTS

A list of sites that store radioactive material subject to the Nuclear Regulatory Commission (NRC) licensing requirements. This list is maintained by the NRC. As of September 2016, the NRC no longer releases location information for sites. Site locations were last received in July 2016.

**Government Publication Date: Sep 13, 2016**

**Historic Material Licensing Tracking System (MLTS) sites:**

HIST MLTS

A historic list of sites that have inactive licenses and/or removed from the Material Licensing Tracking System (MLTS). In some cases, a site is removed from the MLTS when the state becomes an "Agreement State". An Agreement State is a State that has signed an agreement with the Nuclear Regulatory Commission (NRC) authorizing the State to regulate certain uses of radioactive materials within the State.

**Government Publication Date: Jan 31, 2010**

**Mines Master Index File:**

MINES

The Master Index File (MIF) contains mine identification numbers issued by the Department of Labor Mine Safety and Health Administration (MSHA) for mines active or opened since 1971. Note that addresses may or may not correspond with the physical location of the mine itself.

**Government Publication Date: Jul 31, 2017**

**Alternative Fueling Stations:**

ALT FUELS

List of alternative fueling stations made available by the US Department of Energy's Office of Energy Efficiency & Renewable Energy. Includes Biodiesel stations, Ethanol (E85) stations, Liquefied Petroleum Gas (Propane) stations, Ethanol (E85) stations, Natural Gas stations, Hydrogen stations, and Electric Vehicle Supply Equipment (EVSE). The National Renewable Energy Laboratory (NREL) obtains information about new stations from trade media, Clean Cities coordinators, a Submit New Station form on the Station Locator website, and through collaborating with infrastructure equipment and fuel providers, original equipment manufacturers (OEMs), and industry groups.

**Government Publication Date: Feb 6, 2018**

**Superfund Decision Documents:**

SUPERFUND ROD

This database contains a listing of decision documents for Superfund sites. Decision documents serve to provide the reasoning for the choice of (or) changes to a Superfund Site cleanup plan. The decision documents include Records of Decision (ROD), ROD Amendments, Explanations of Significant Differences (ESD), along with other associated memos and files. This information is maintained and made available by the US EPA (Environmental Protection Agency).

**Government Publication Date: Jan 9, 2018**

**Registered Pesticide Establishments:**

SSTS

List of active EPA-registered foreign and domestic pesticide-producing and device-producing establishments based on data from the Section Seven Tracking System (SSTS). The Federal Insecticide, Fungicide, and Rodenticide Act (FIFRA) Section 7 requires that facilities producing pesticides, active ingredients, or devices be registered. The list of establishments is made available by the EPA.

**Polychlorinated Biphenyl (PCB) Notifiers:**

PCB

Facilities included in the national list of facilities that have notified the United States Environmental Protection Agency (EPA) of Polychlorinated Biphenyl (PCB) activities. Any company or person storing, transporting or disposing of PCBs or conducting PCB research and development must notify the EPA and receive an identification number.

Government Publication Date: Nov 30, 2017

**State**

**Hazardous Substance Waste Disposal Sites:**

HSWDS

A list of sites included in Hazardous Substance Waste Disposal Site Study reports made available by the New York Department of Environmental Conservation Division of Hazardous Waste Remediation. Provides information regarding the evolving status of hazardous substance waste disposal sites in New York.

Government Publication Date: Oct 24, 2003

**Spill Incidents Database:**

NY SPILLS

Spill Incidents Database has records dating back to 1978. This database contains records of chemical and petroleum spill incidents. The DEC Spill Response program receives and compiles reports of hazardous material spills occurring anywhere in New York State. These reports are submitted through the Spill Hotline and other mechanisms, and entered by DEC spill response staff into the state's official data base of Spill Incidents Reports. This list is made available by New York State Department of Environmental Conservation's Spill Response Program.

Government Publication Date: Jan 10, 2018

**Registered Dry Cleaner Facilities:**

DRYCLEANERS

The Division of Air Resources of the Department of Environmental Conservation (DEC) tracks all registered dry cleaner facilities.

Government Publication Date: Dec 06, 2017

**Hazardous Waste Manifest:**

NY MANIFEST

This data has been compiled from hazardous waste manifest shipments to, from or within New York State. The Bureau of Program Management in the Division of Environmental Remediation is responsible for maintaining hazardous waste manifest records.

Government Publication Date: Apr 30, 2017

**Tribal**

**No Tribal additional environmental record sources available for this State.**

**County**

**New York City E-Designated Sites:**

E DESIGNATION

List of sites with an E-Designation - a NYC zoning map designation that indicates the presence of an environmental requirement pertaining to potential hazardous materials contamination, window/wall noise attenuation, or air quality impacts on a particular tax lot. The New York City Office of Environmental Remediation administers the E-Designation Environmental Review Program to avoid significant adverse impacts to human health or the environment through exposure to these hazards.

Government Publication Date: Sep 19, 2017

# Definitions

**Database Descriptions:** This section provides a detailed explanation for each database including: source, information available, time coverage, and acronyms used. They are listed in alphabetic order.

**Detail Report:** This is the section of the report which provides the most detail for each individual record. Records are summarized by location, starting with the project property followed by records in closest proximity.

**Distance:** The distance value is the distance between plotted points, not necessarily the distance between the sites' boundaries. All values are an approximation.

**Direction:** The direction value is the compass direction of the site in respect to the project property and/or center point of the report.

**Elevation:** The elevation value is taken from the location at which the records for the site address have been plotted. All values are an approximation. Source: Google Elevation API.

**Executive Summary:** This portion of the report is divided into 3 sections:

'Report Summary'- Displays a chart indicating how many records fall on the project property and, within the report search radii.

'Site Report Summary'-Project Property'- This section lists all the records which fall on the project property. For more details, see the 'Detail Report' section.

'Site Report Summary'-Surrounding Properties'- This section summarizes all records on adjacent properties, listing them in order of proximity from the project property. For more details, see the 'Detail Report' section.

**Map Key:** The map key number is assigned according to closest proximity from the project property. Map Key numbers always start at #1. The project property will always have a map key of '1' if records are available. If there is a number in brackets beside the main number, this will indicate the number of records on that specific property. If there is no number in brackets, there is only one record for that property.

The symbol and colour used indicates 'elevation': the red inverted triangle will dictate 'ERIS Sites with Lower Elevation', the yellow triangle will dictate 'ERIS Sites with Higher Elevation' and the orange square will dictate 'ERIS Sites with Same Elevation.'

**Unplottables:** These are records that could not be mapped due to various reasons, including limited geographic information. These records may or may not be in your study area, and are included as reference.



## APPENDIX 2

### Historical Information



## FIRE INSURANCE MAP RESEARCH RESULTS

Date: 2018-04-24

Order Number:20180423018

Site Name: Rochester E Main St and Laura St Parcels

Address: East Main Street, Rochester, NY, 14609

Listed below, please find the results of our search for historic fire insurance maps from our in-house collection, performed in conjunction with your ERIS report.

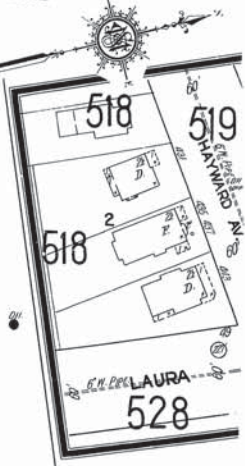
State	City	Date	Volume	Sheet(s)
New York	Rochester	1912	5	518,519,528
New York	Rochester	1938	5	511,523,533,534
New York	Rochester	1950	5	511,523,533,534
New York	Rochester	1971	5	511,523,533,534

*Individual Fire Insurance Maps for the subject property and/or adjacent sites are included with the ERIS environmental database report to be used for research purposes only and cannot be resold for any other commercial uses other than for use in a Phase I environmental assessment.*

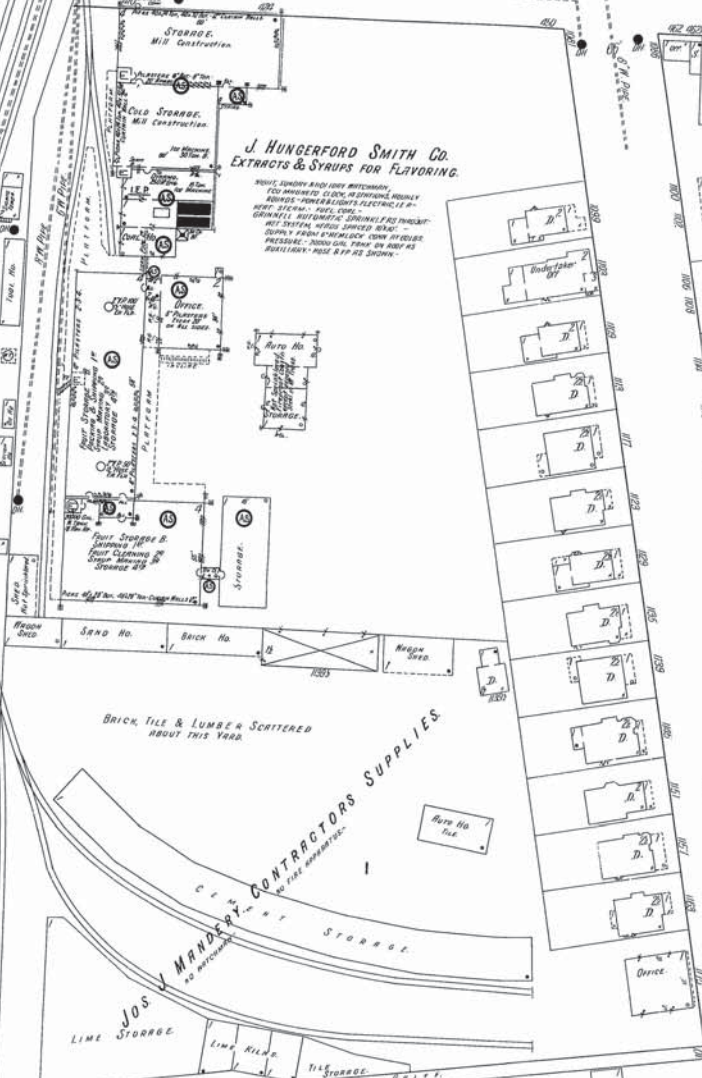
518

See Volume Two.

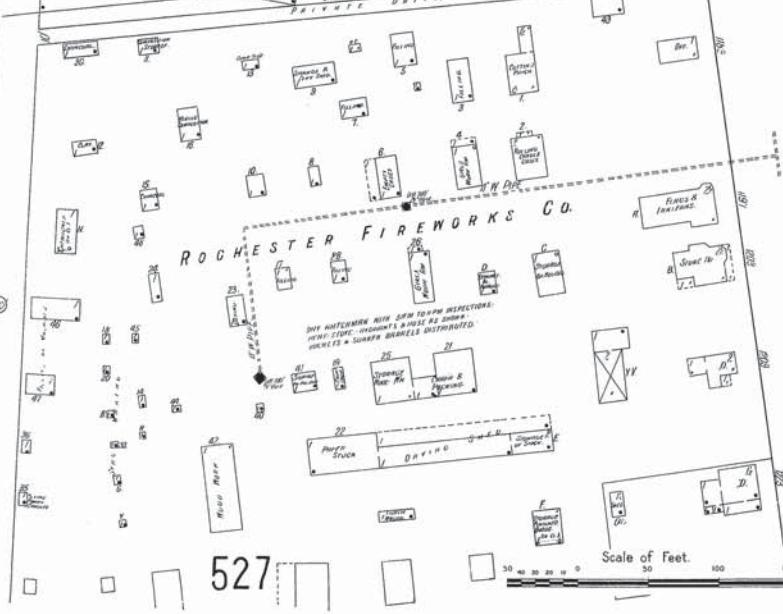
GOODMAN N.



516



MAIN E.



527

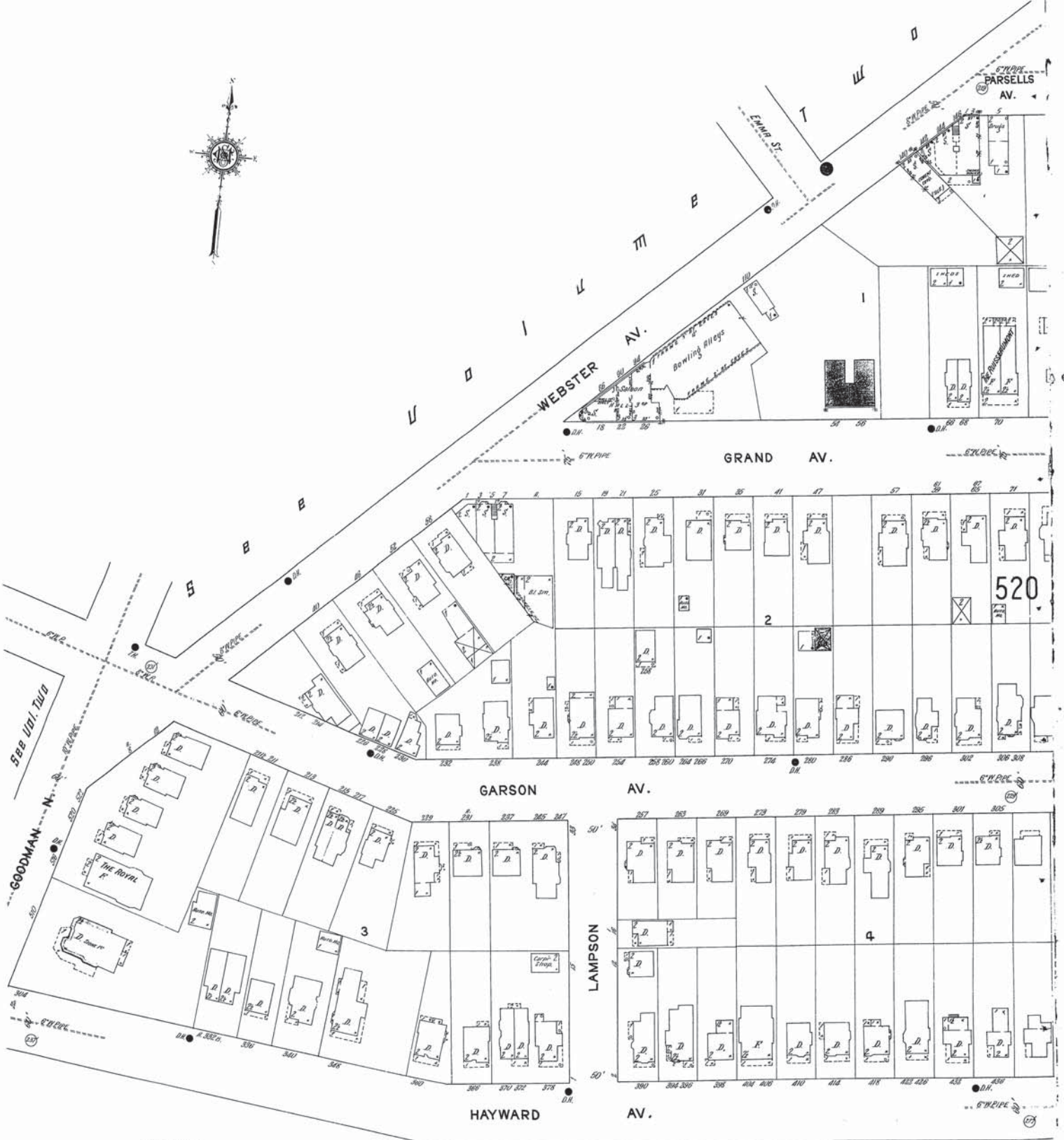
528

HAYWARD N.

519

LAWSON ST.

E.M. Post LAURA



Scale of Feet. 0 50 100 150

518

LAURA



BALDWIN ST.

PALMER

BALDWIN

HAYWARD

520

527

MAIN E.

BEECHWOOD

BRECK

CHAMBERLAIN

521

530



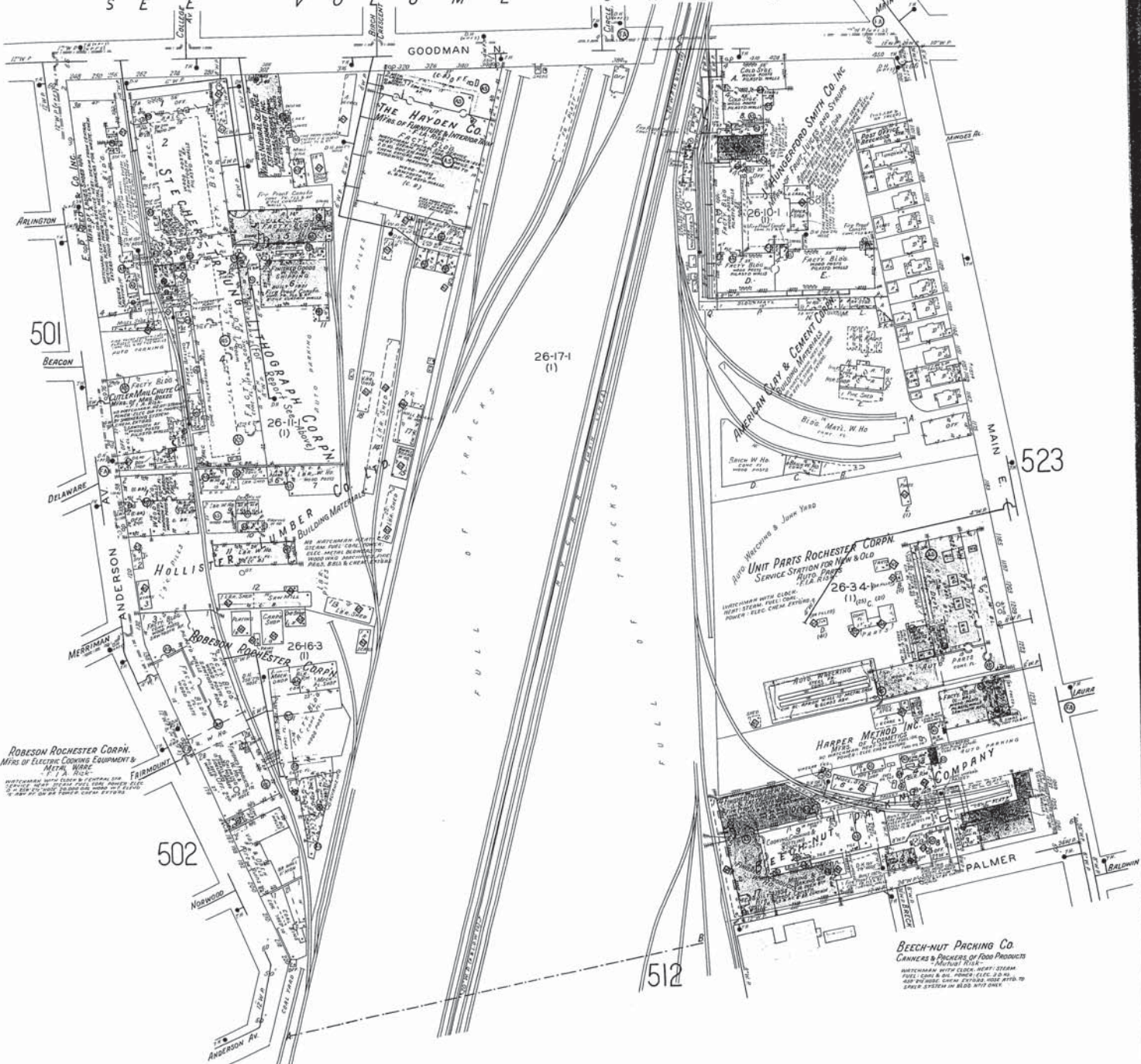


STECHER-TRAUB LITHOGRAPH CORP.  
MFGS. OF COLORED PAPER LABELS & CONTAINERS

WATCHMAN, CENTRAL SECTION SERVICE, HEAT - STEAM  
WATER, WASH & DRYING EQUIPMENT, POWER - STEAM  
AIR - 200 & 300 P.S.I. UNDER PRESSURE, 100 & 200 P.S.I.  
FROM ROCKET GAS, STEAM, CHILLED WATER, 40 & 50 P.S.I.  
& DRYING AIR, 100 TO 150 P.S.I. CHAM. PRESSURE



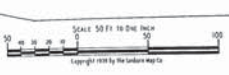
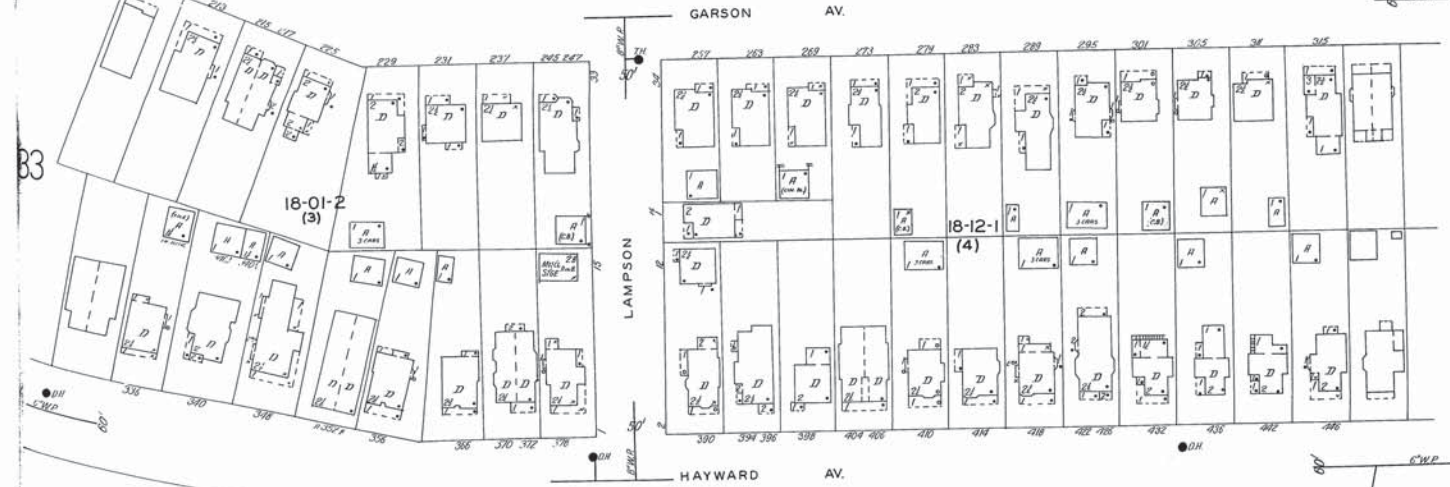
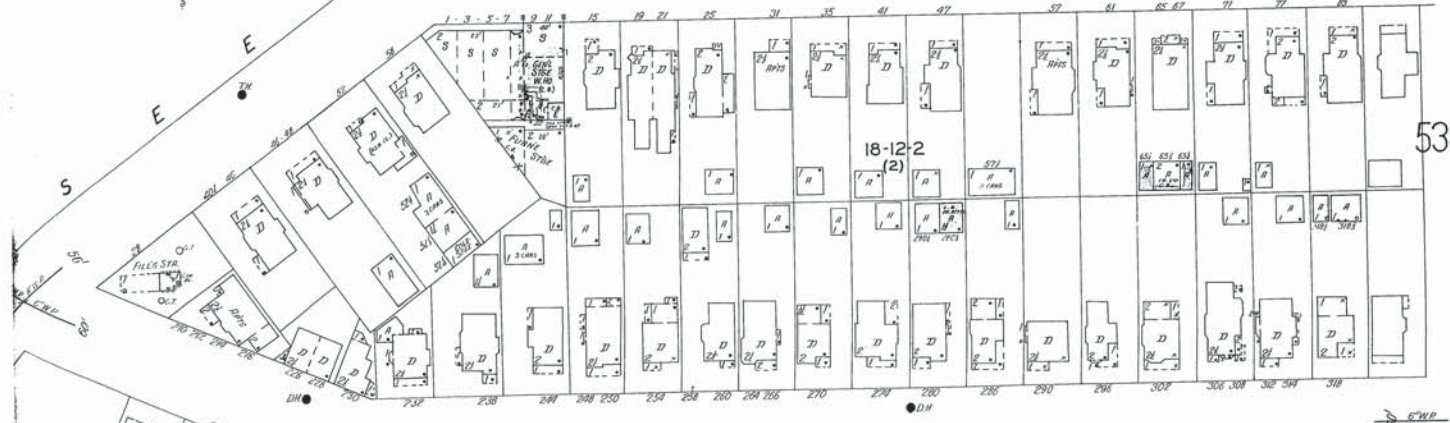
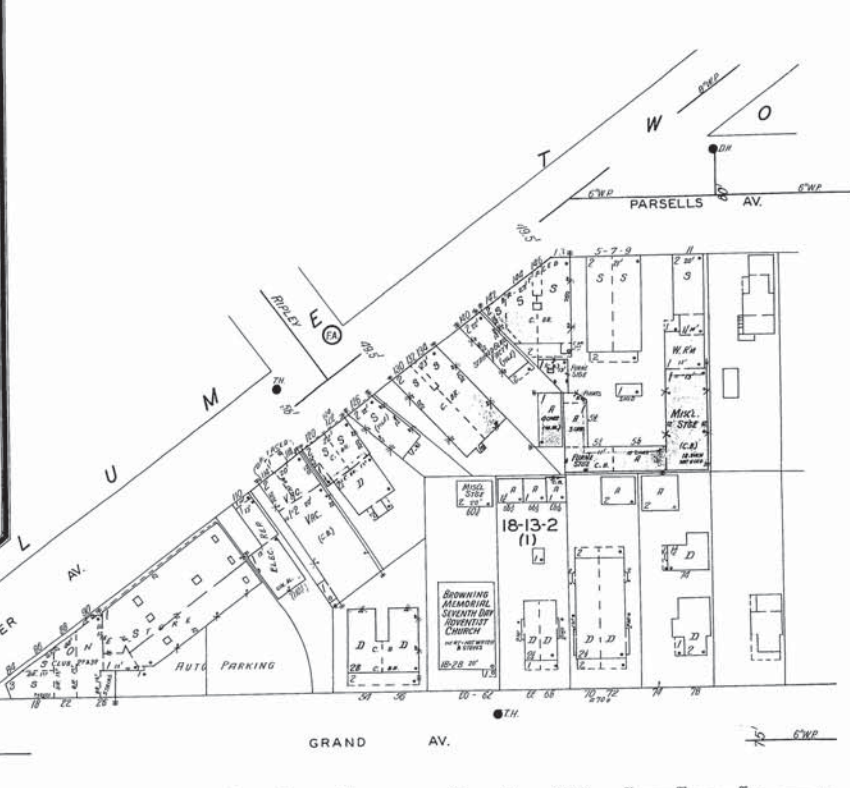
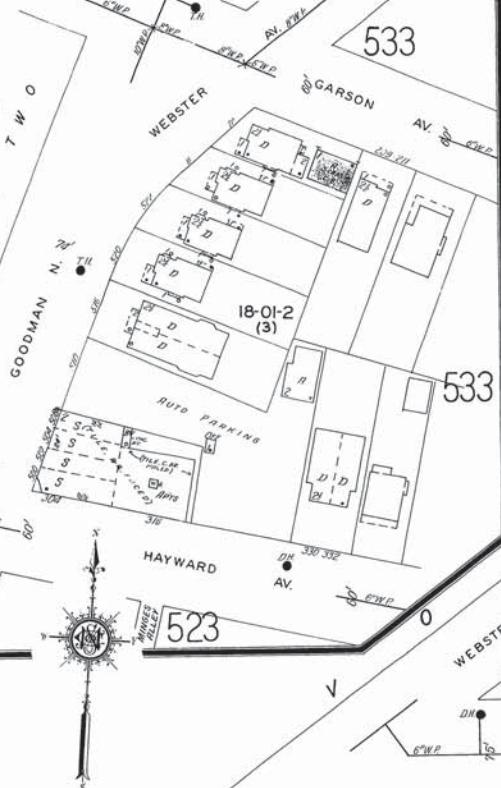
S E E V O L U M E O N E - S



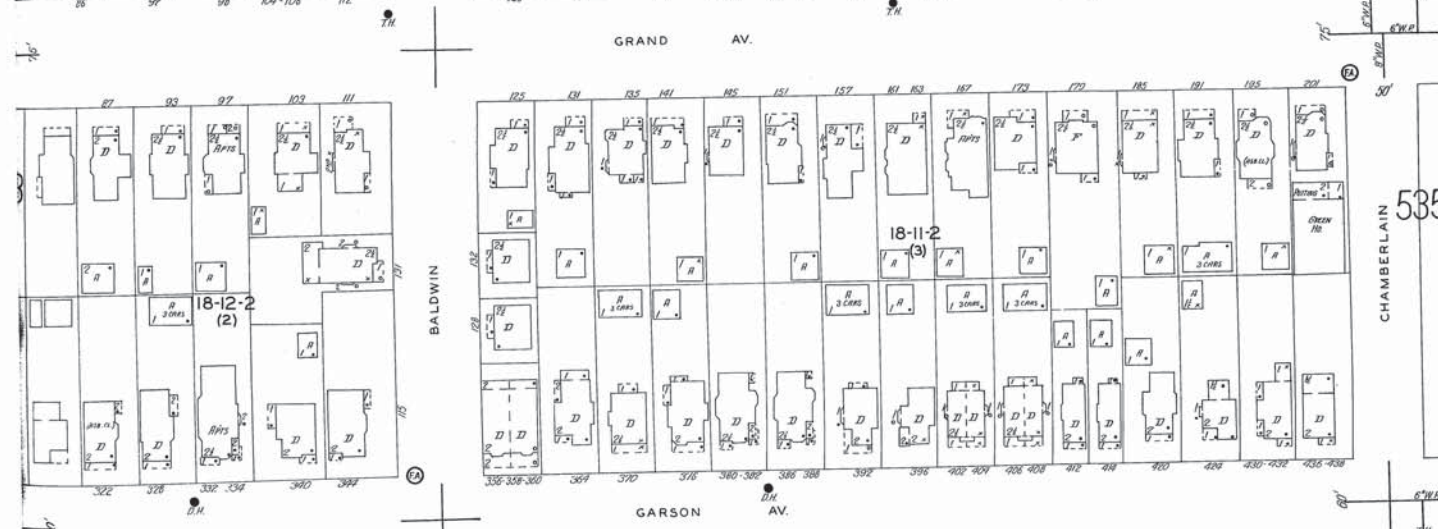
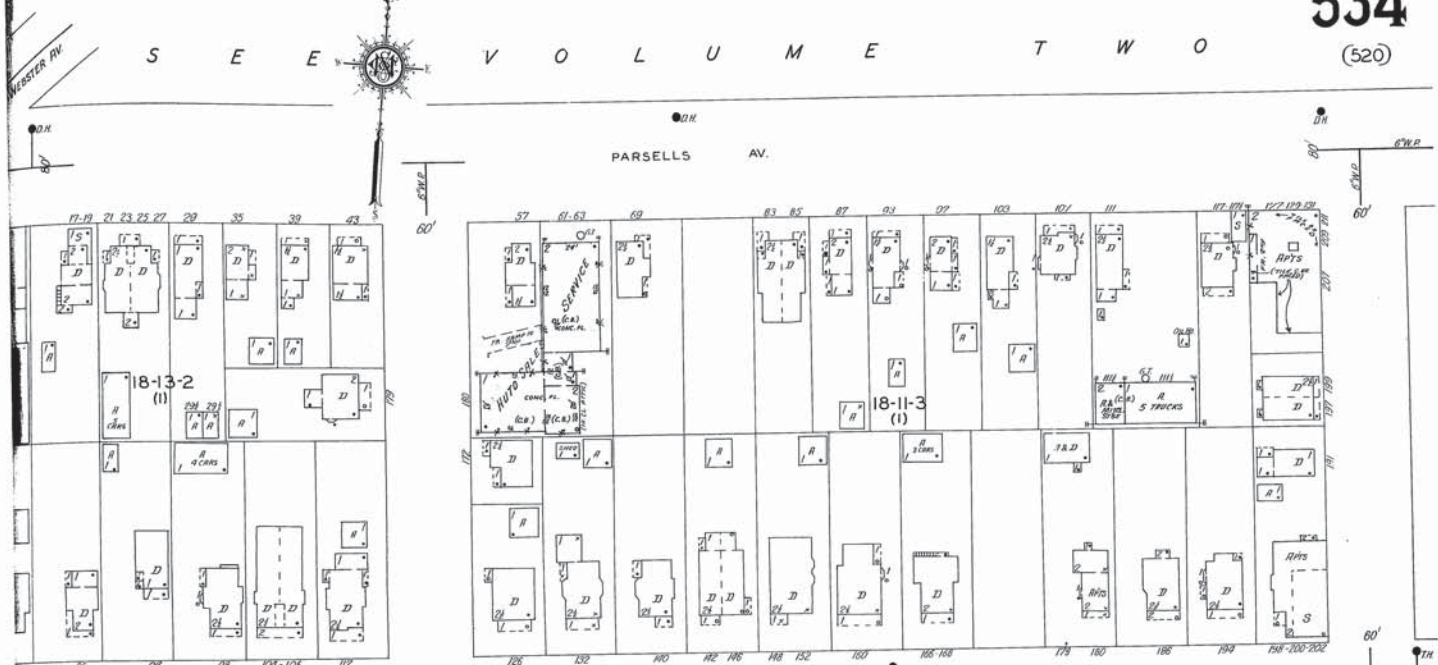
Scale 100 Ft. to One Inch  
Copyright 1938 by the Sanders map Co.



SEE VOLUME TWO  
GOODMAN N. 74



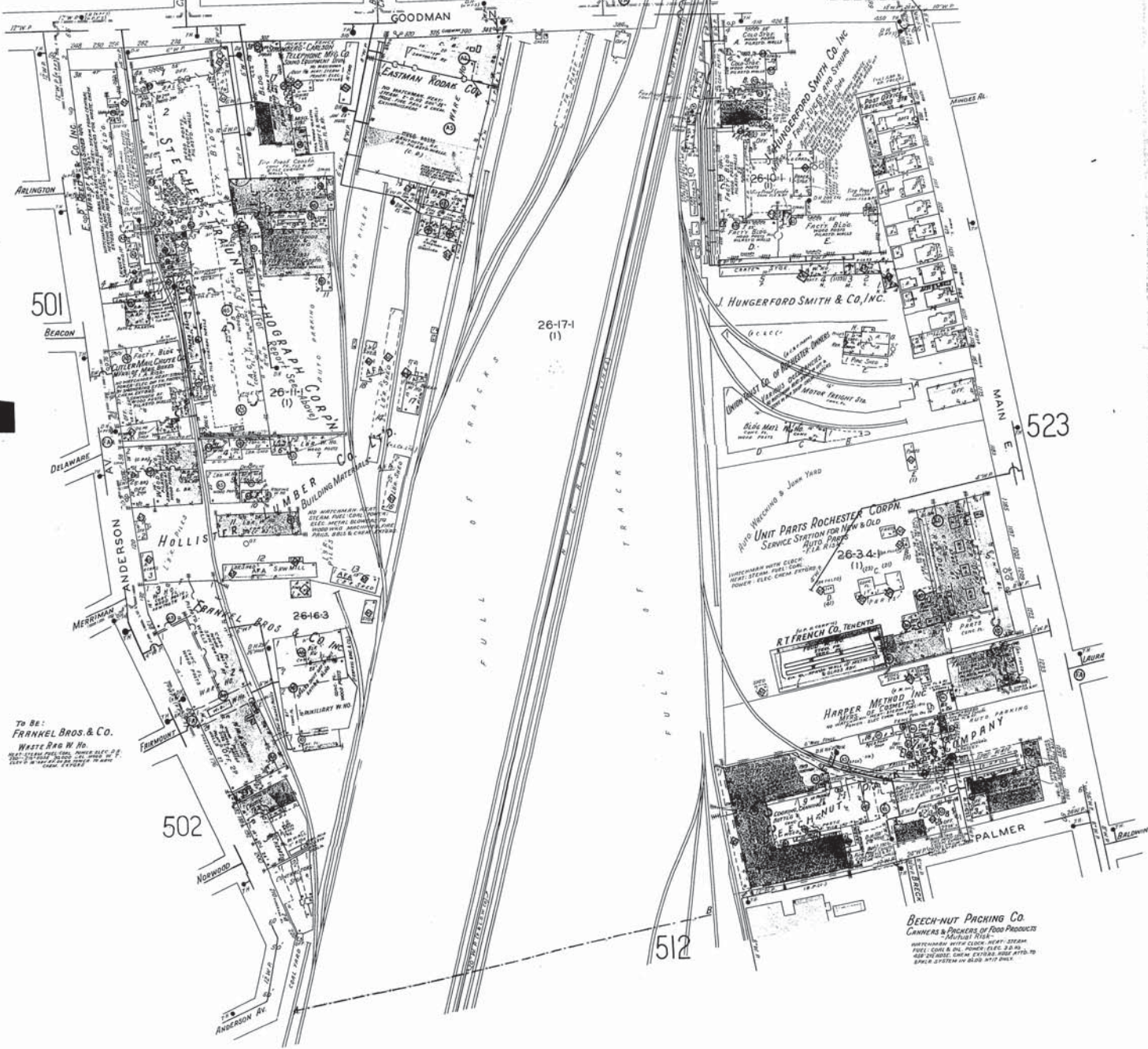
## S E E V O L U M E T W O



STEECHER-TRAILING LITHOGRAPH CORP.  
MFGS. OF COLORED PAPER LABELS & CONTAINERS  
WORKSHOPS, CENTRAL SECTION SERVICE AREA: 12000  
8,000-100,000 SHEETS PER HOUR. PRESS: 1000-1500  
1000-1500 SHEETS PER HOUR. PRESS: 1000-1500  
1000-1500 SHEETS PER HOUR. PRESS: 1000-1500  
1000-1500 SHEETS PER HOUR. PRESS: 1000-1500

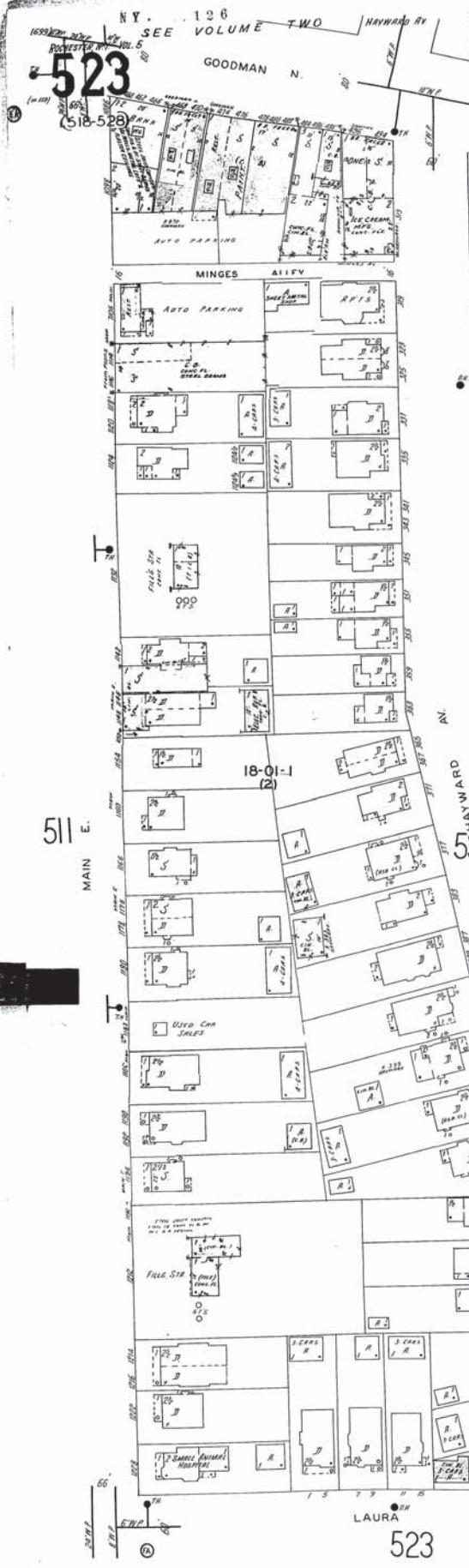


## S E E V O L U M E O N E - S .

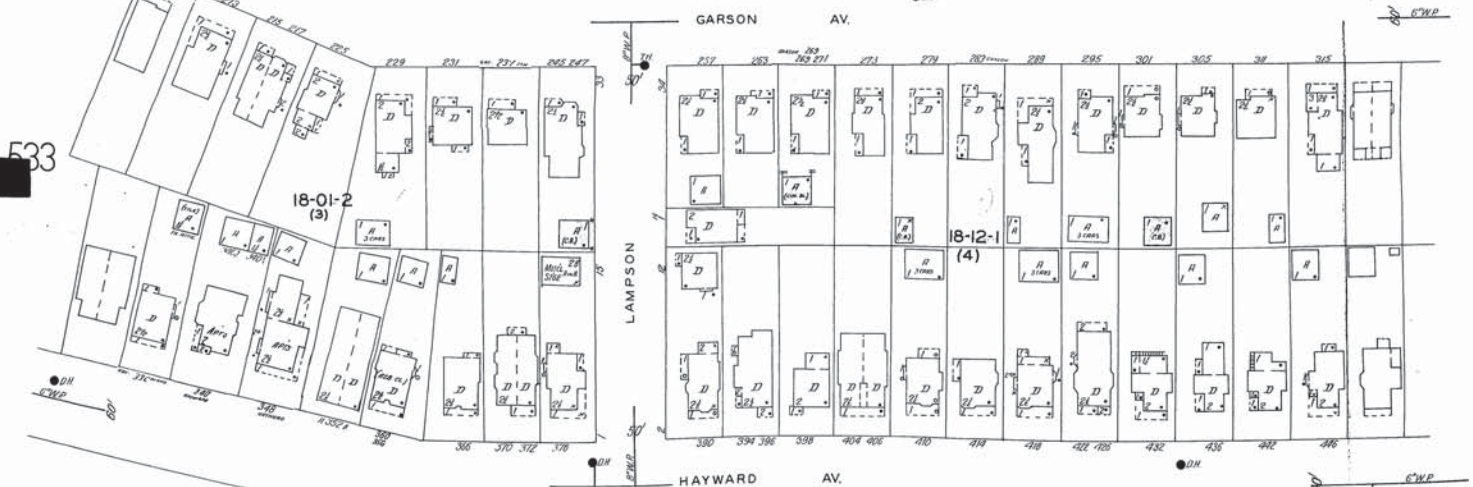
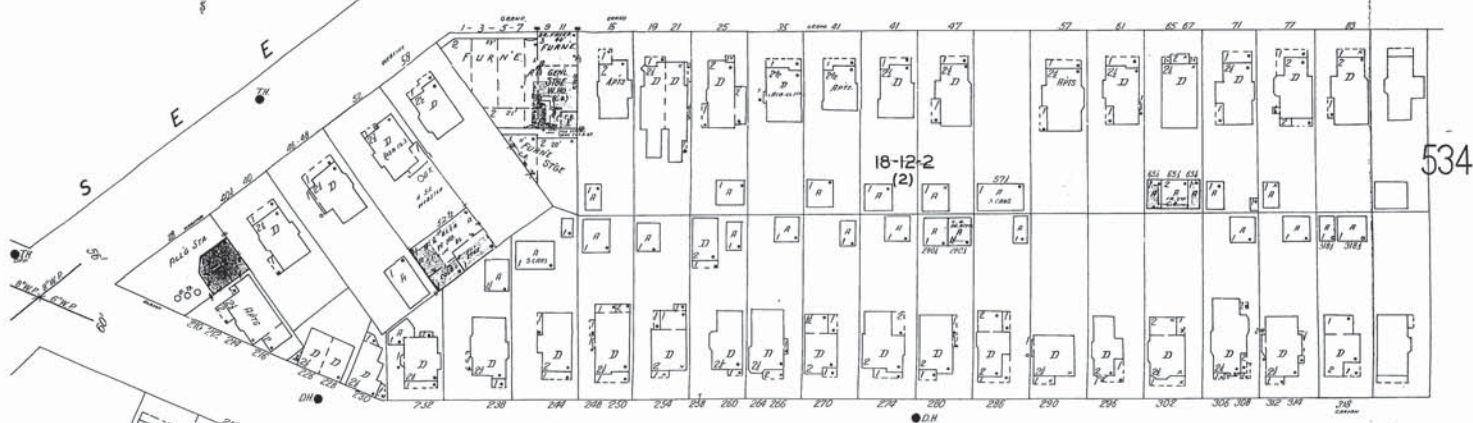
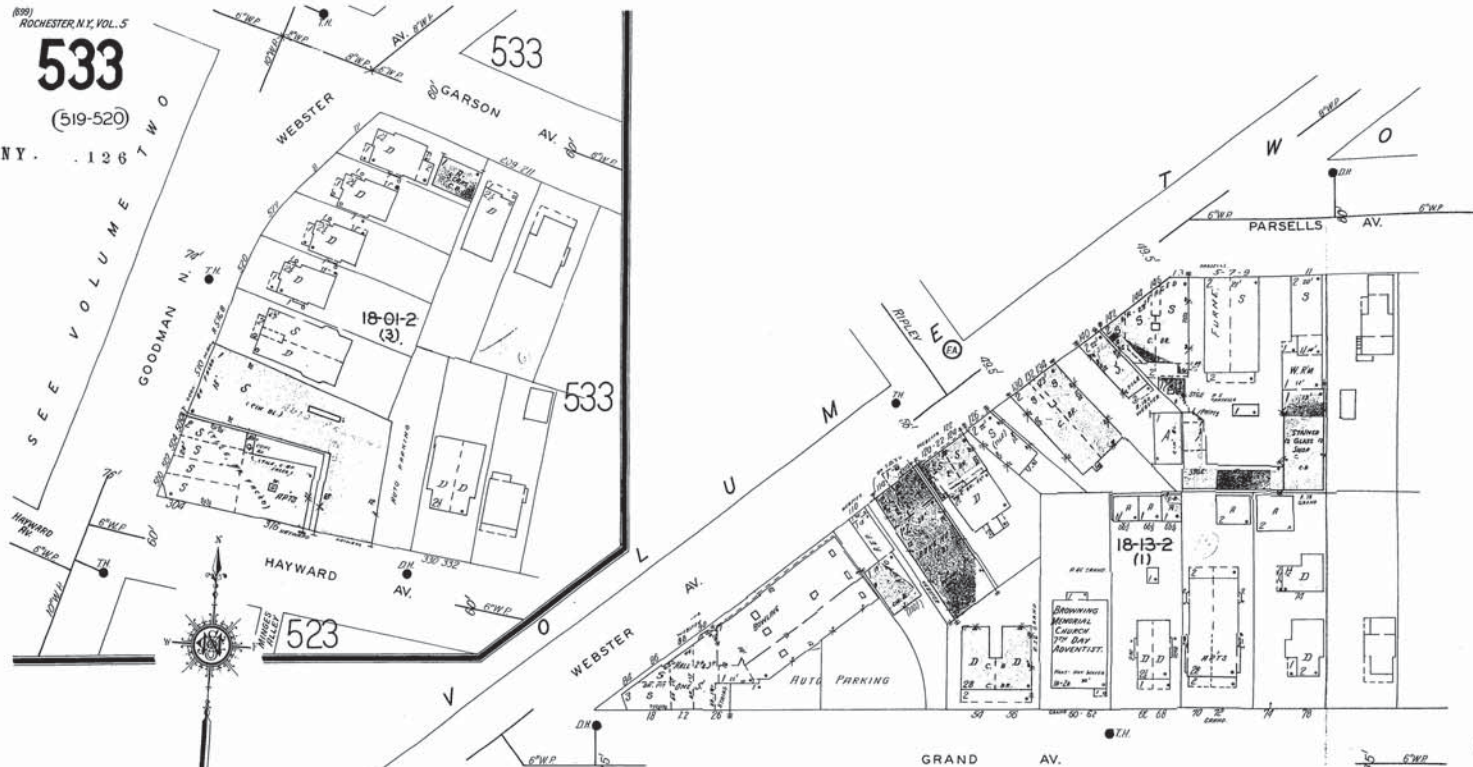


TO BE:  
FRANKEL BROS. & Co.  
WASTE BAG W. No.  
100-1000 SHEETS PER HOUR. PRESS: 1000-1500  
1000-1500 SHEETS PER HOUR. PRESS: 1000-1500  
1000-1500 SHEETS PER HOUR. PRESS: 1000-1500

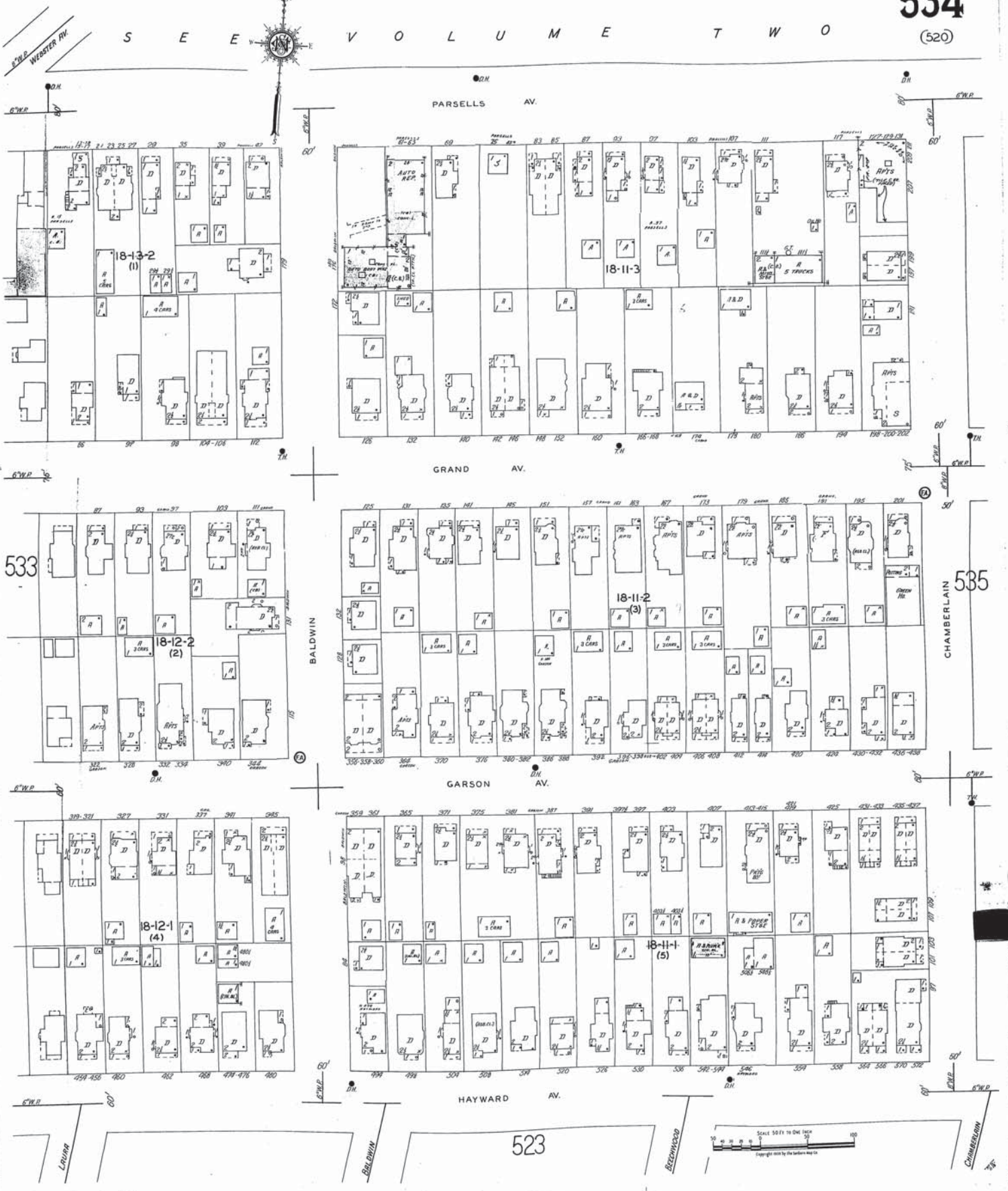
BEECH-NUT PACKING CO.  
CANNERS & PACKERS OF FOOD PRODUCTS  
100-1000 SHEETS PER HOUR. PRESS: 1000-1500  
1000-1500 SHEETS PER HOUR. PRESS: 1000-1500  
1000-1500 SHEETS PER HOUR. PRESS: 1000-1500



SEE VOLUME TWO



S E E V O L U M E T W O



533

535

523

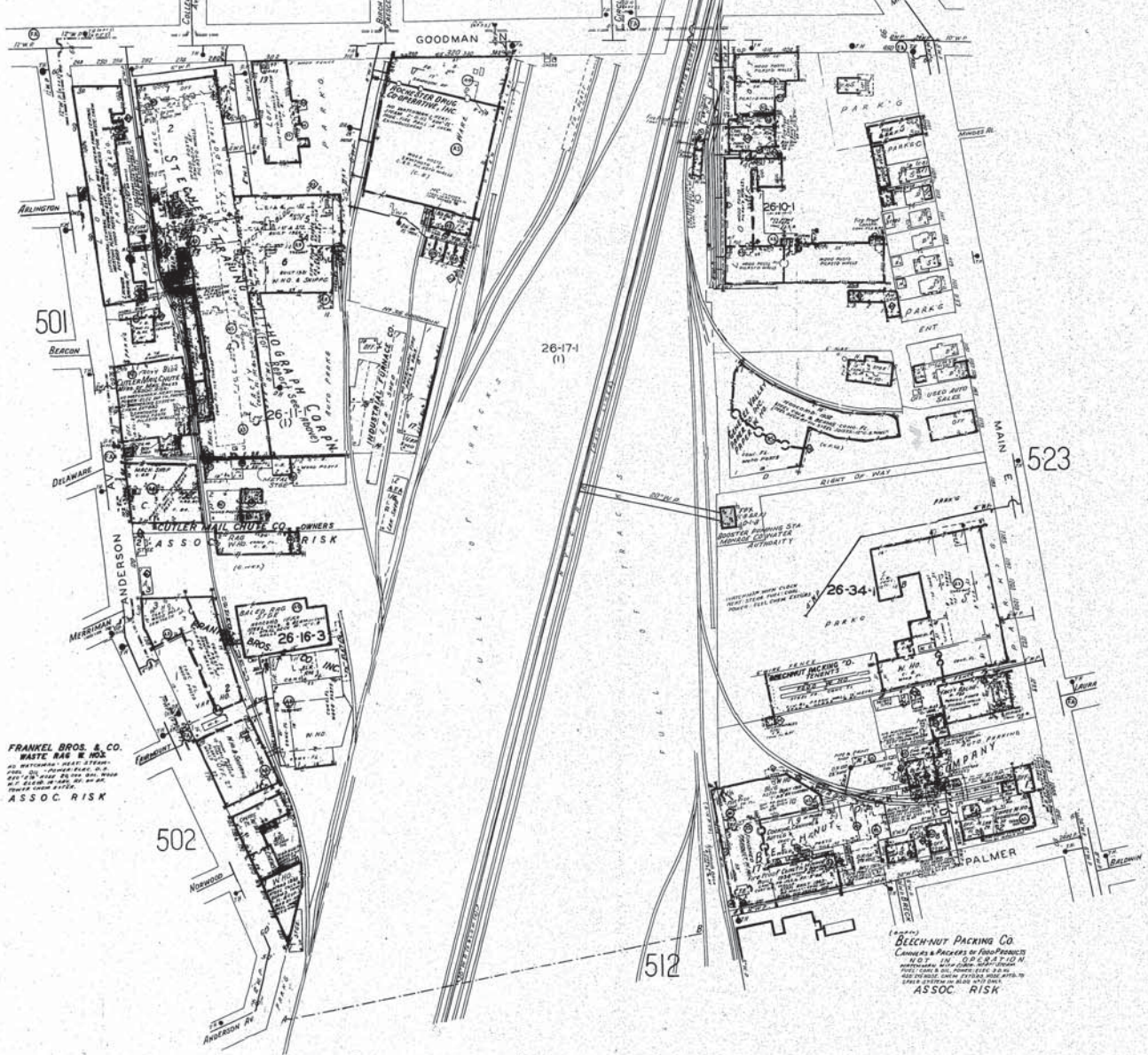




STEECHER-TRAILING LITHOGRAPH CORP.  
MFGS. OF COLORED PAPER LABELS & CONTAINERS  
UNPAVING, LANTERN, STATION, BRIDGE, ROAD, STREET  
AND RAILROADS & OTHERS, INCLUDING, HOUSES,  
SCHOOLS, AND PUBLIC BUILDINGS, ETC. TO BE OBTAINED  
FROM SOURCE OF INFORMATION LISTED HEREON  
© 1964 BY THE STATE OF NEW YORK  
ASSOC. RISK



S E E V O L U M E O N E - S



FRANKEL BROS. & CO.  
WASTE BAG & HDG.  
ALL PATENTED, BEST STRENGTH  
FIBER, 200 - POUNDS PER 1000  
SQ. YD. - 2000 - 2000 - 2000  
WGT. 2000 - 2000 - 2000 - 2000  
ASSOC. RISK

502

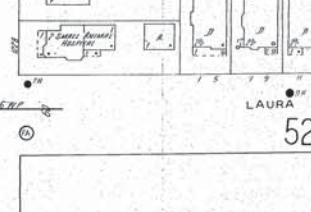
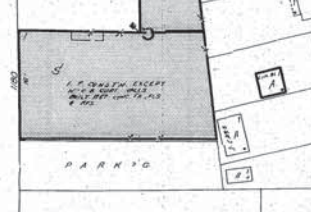
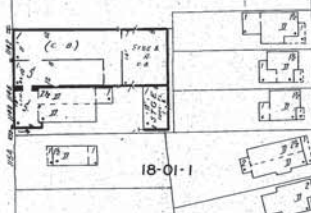
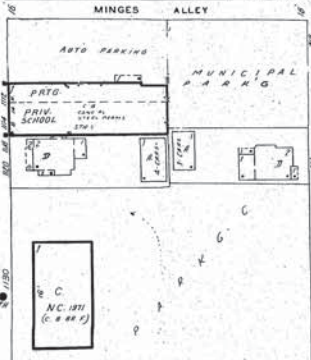
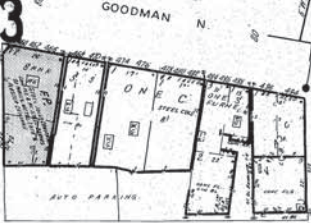
512

523

BEECH-NUT PACKING CO.  
CANNERS & PACKERS OF FOOD PRODUCTS  
WGT. 100 - 200 - 300 - 400 - 500  
POUNDS PER 1000 - 2000 - 2000 - 2000  
ASSOC. RISK


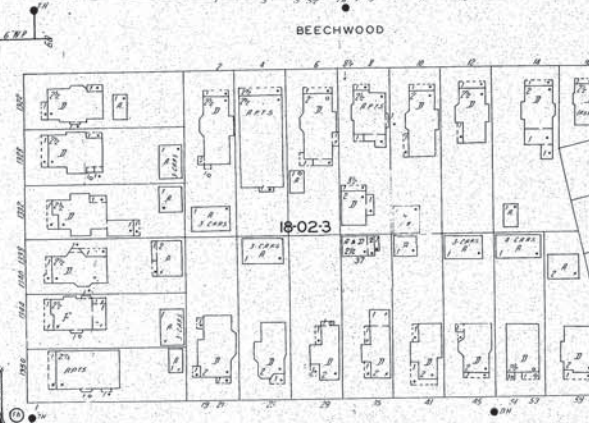
523

SEE VOLUME TWO



523

LAURA



511

533

511

534

524

523

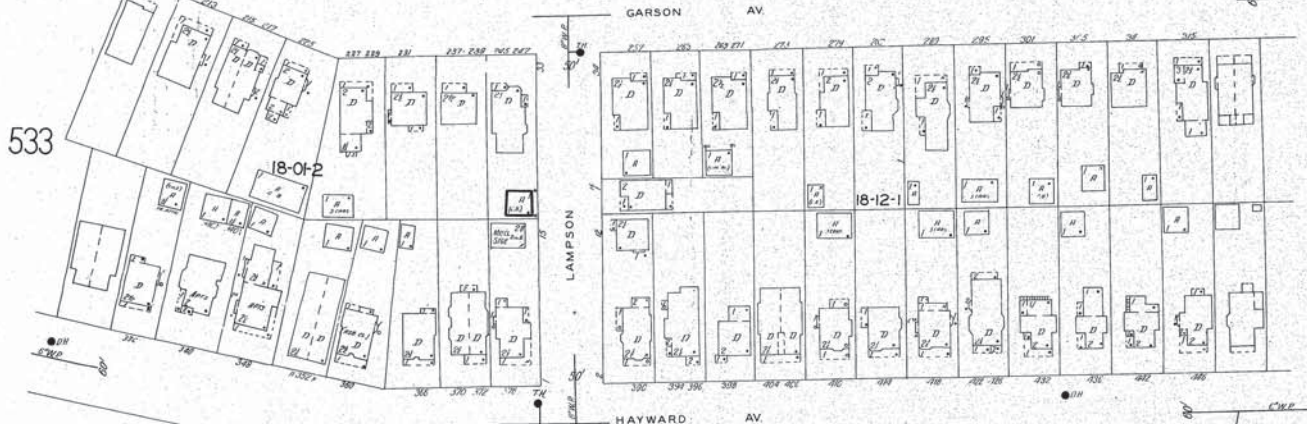
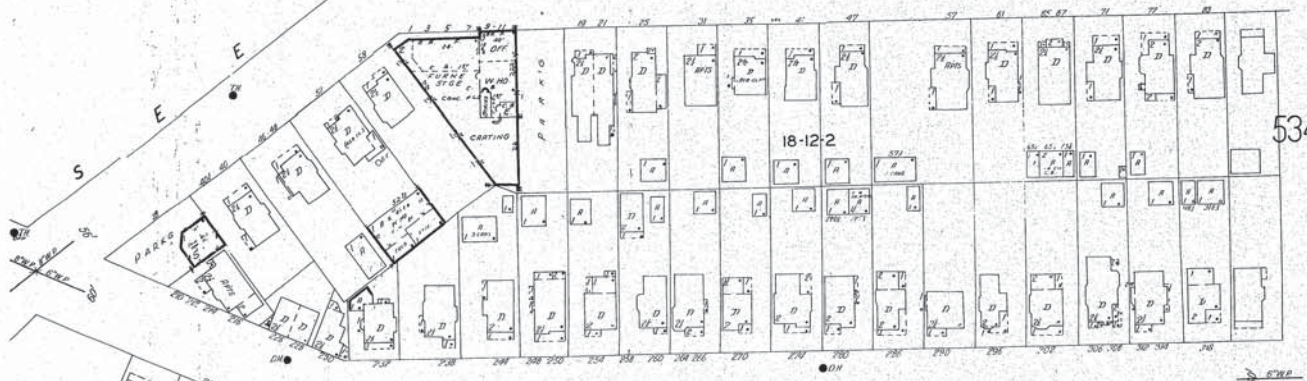
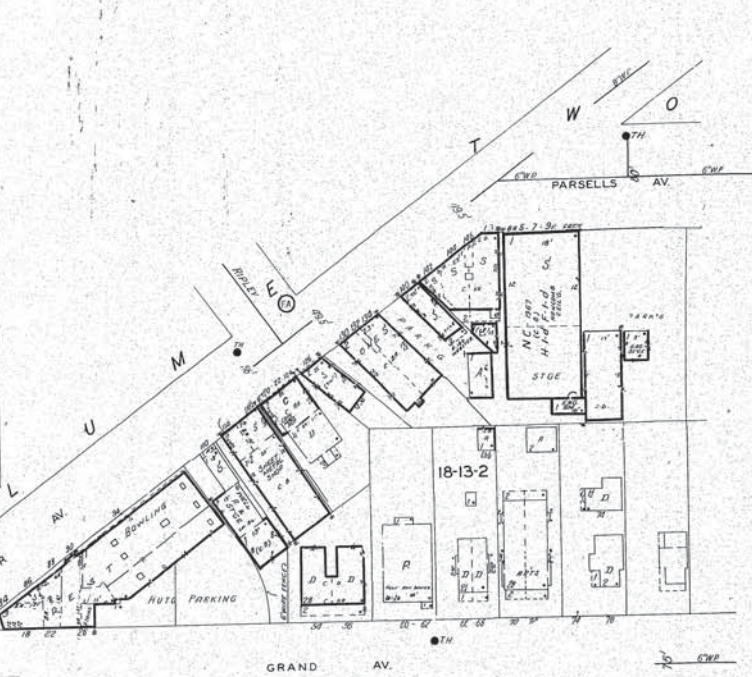
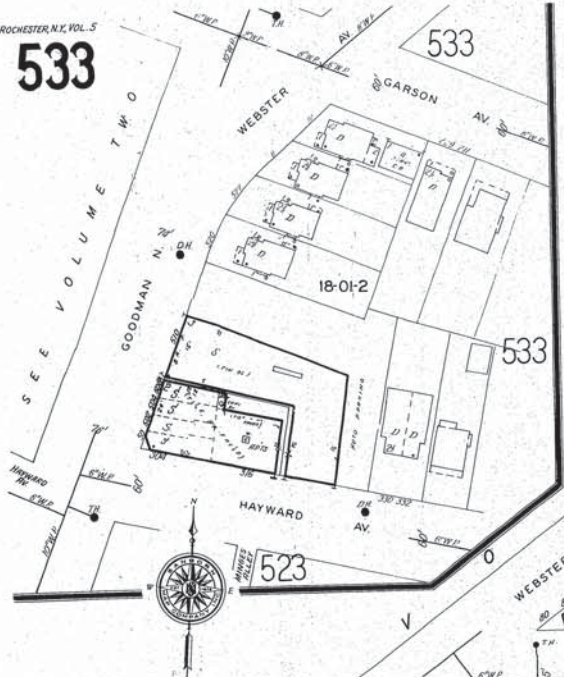


SCALE OF FEET

COPYRIGHT SANBORN MAP COMPANY, INC.

533

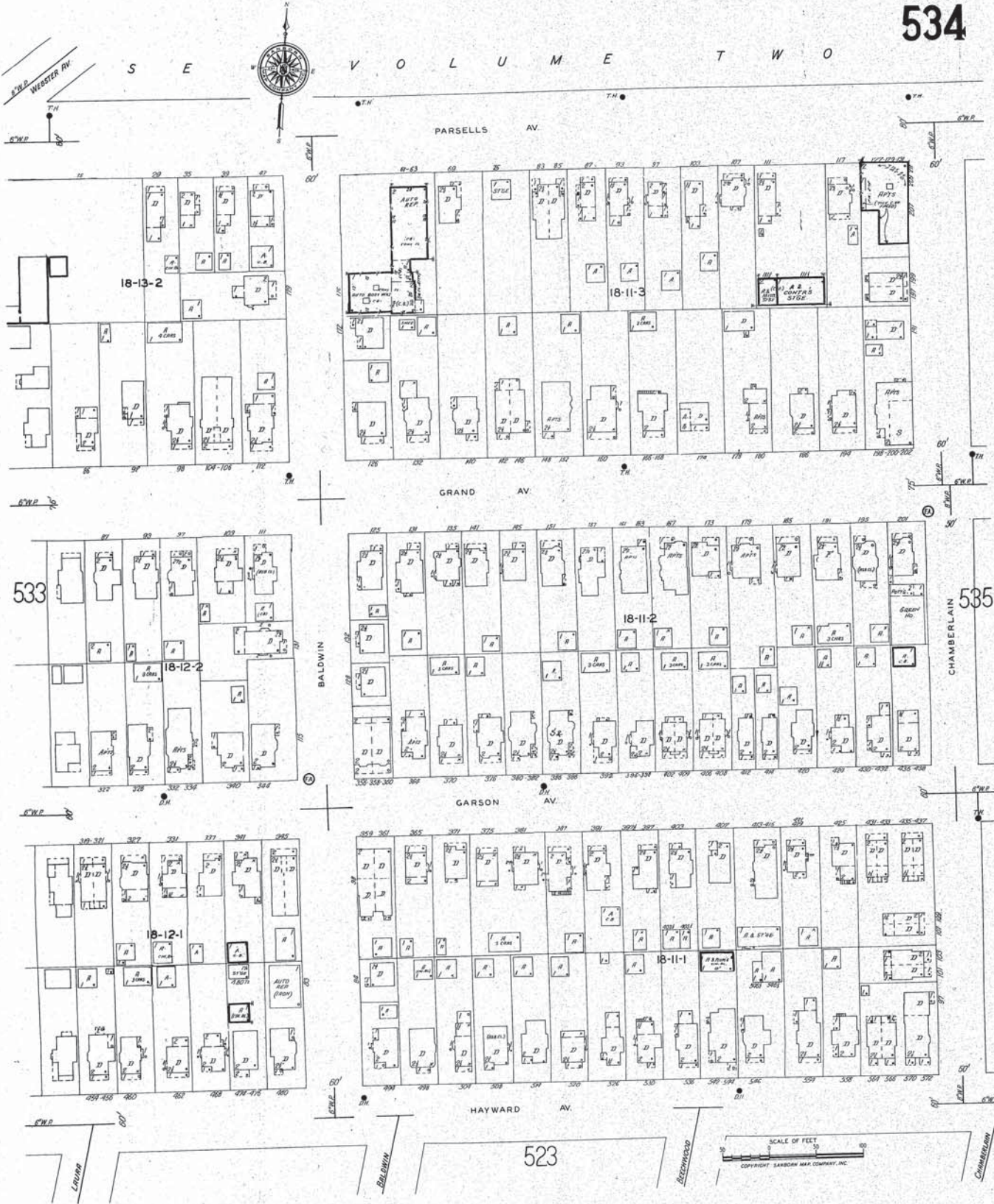
SEE VOLUME TWO



SCALE OF FEET  
 0 50 100  
 COPYRIGHT SANDOR MAP COMPANY INC.

523

S E V O L U M E T W O





## TOPOGRAPHIC MAP RESEARCH RESULTS

Date: 2018-04-23

Order Number: 20180423018

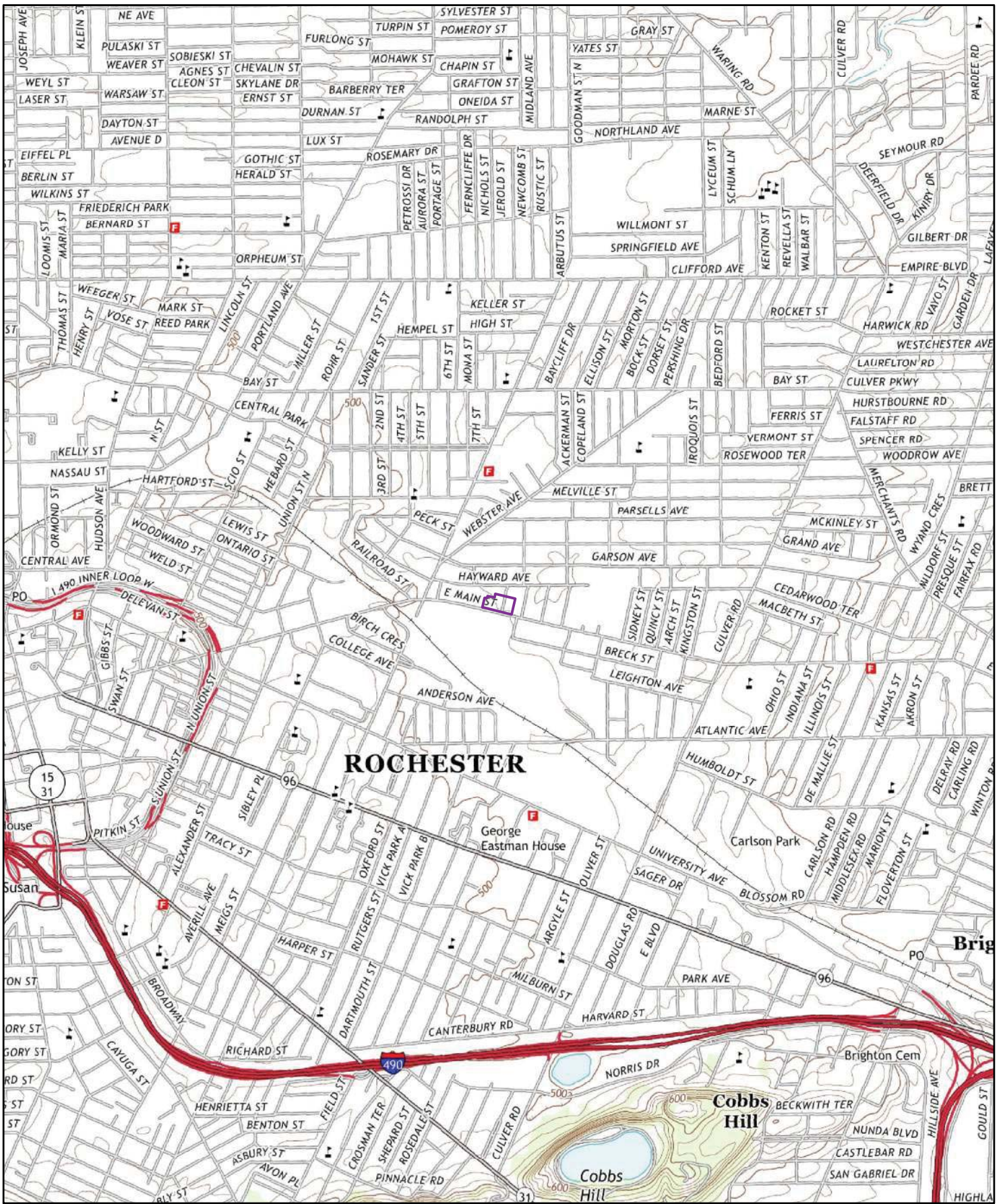
Site Name: Rochester E Main St and Laura St Parcels  
Address: East Main Street, Rochester, NY, 14609

We have searched USGS collections of current topographic maps and historical topographic maps for the project property. Below is a list of maps found for the project property and adjacent area. Maps are from 7.5 and 15 minute topographic map series, if available.

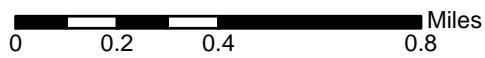
Year	Map Series
2013	7.5
1978	7.5
1971	7.5
1969	7.5
1952	7.5
1935	7.5
1931	7.5
1920	15
1912	15
1898	15
1895	15

*Topographic Maps included in this report are produced by the USGS and are to be used for research purposes including a phase I report. Maps are not to be resold as commercial property.*

**No warranty of Accuracy or Liability for ERIS:** *The information contained in this report has been produced by ERIS Information Inc. (in the US) and ERIS Information Limited Partnership (in Canada), both doing business as 'ERIS', using Topographic Maps produced by the USGS. This maps contained herein does not purport to be and does not constitute a guarantee of the accuracy of the information contained herein. Although ERIS has endeavored to present you with information that is accurate, ERIS disclaims, any and all liability for any errors, omissions, or inaccuracies in such information and data, whether attributable to inadvertence, negligence or otherwise, and for any consequences arising therefrom. Liability on the part of ERIS is limited to the monetary value paid for this report.*



2013

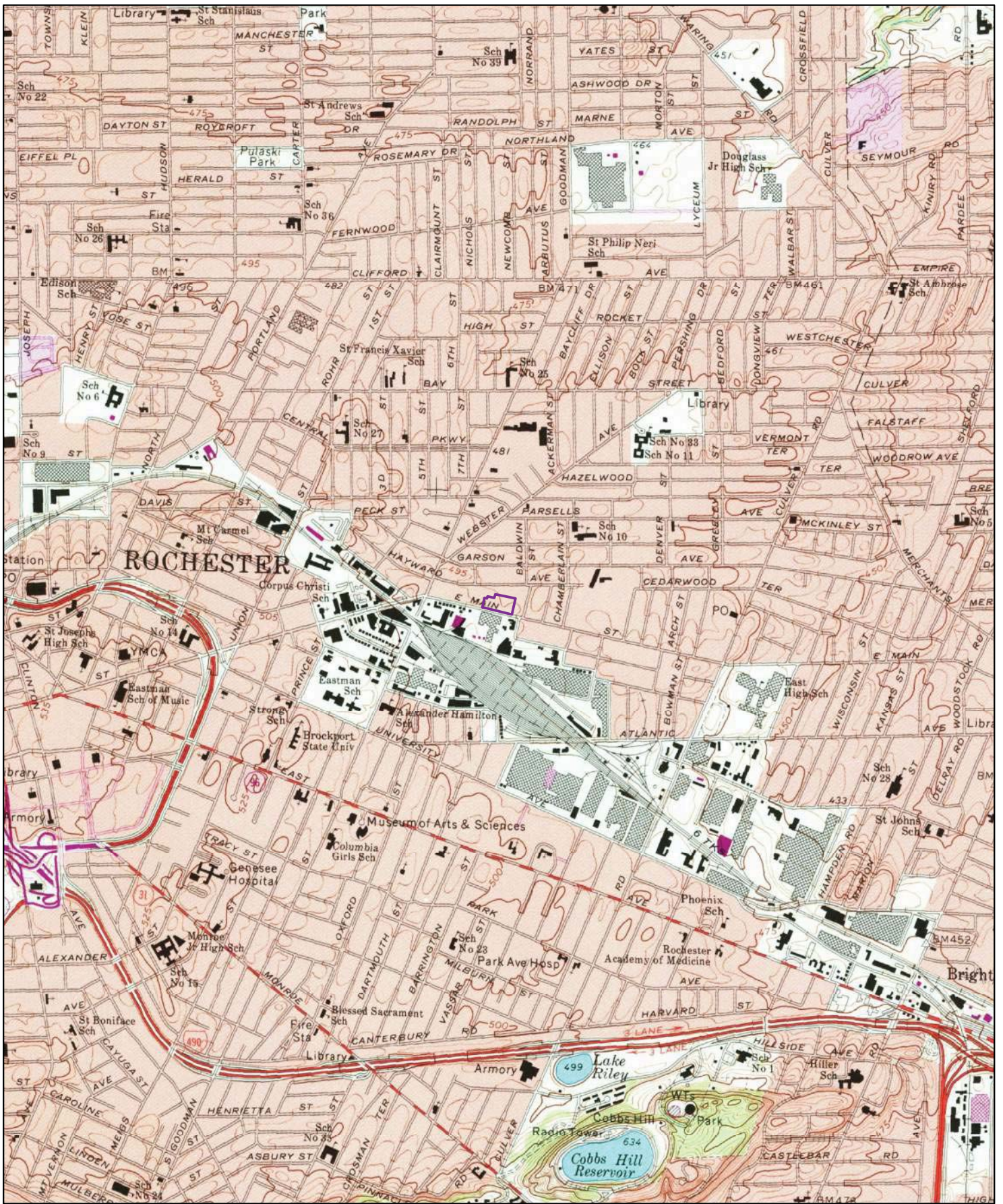


Order No. 20180423018


Quadrangle(s): Rochester East, NY

Source: USGS 7.5 Minute Topographic Map





1978

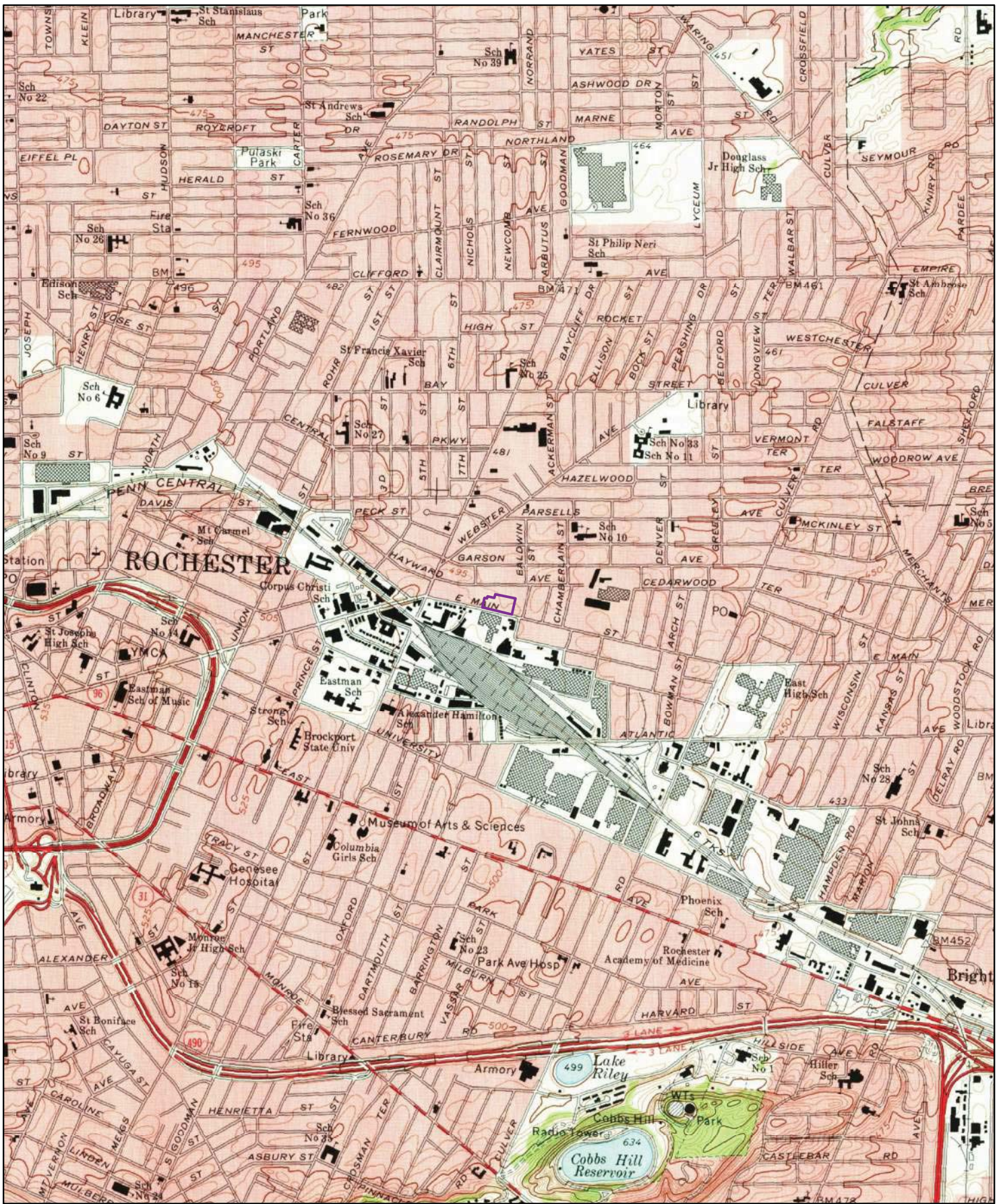


Order No. 20180423018

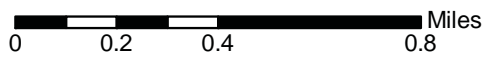
Quadrangle(s): Rochester East, NY

Source: USGS 7.5 Minute Topographic Map





1971



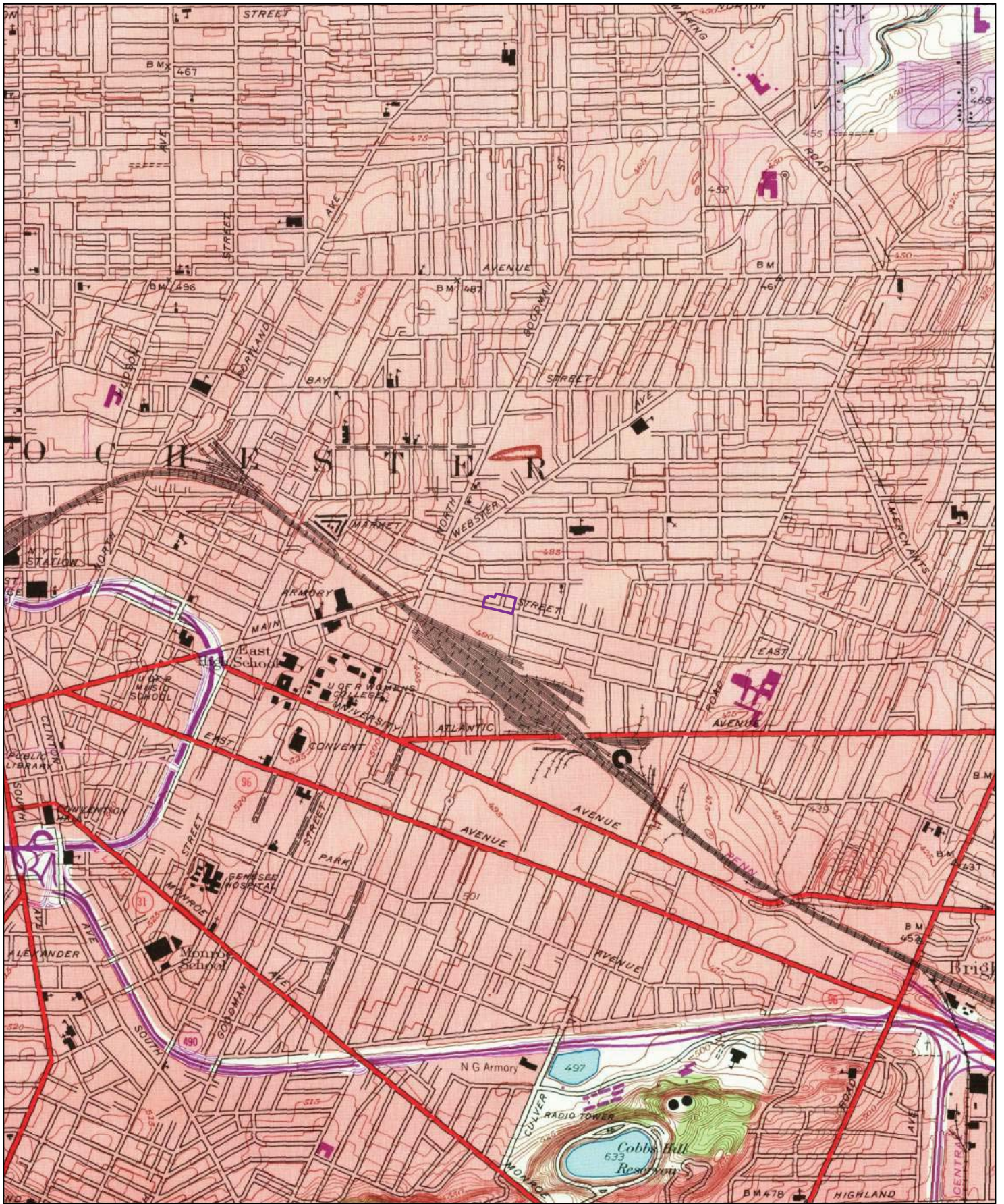
Order No. 20180423018

Quadrangle(s): Rochester East, NY


Source: USGS 7.5 Minute Topographic Map







1969

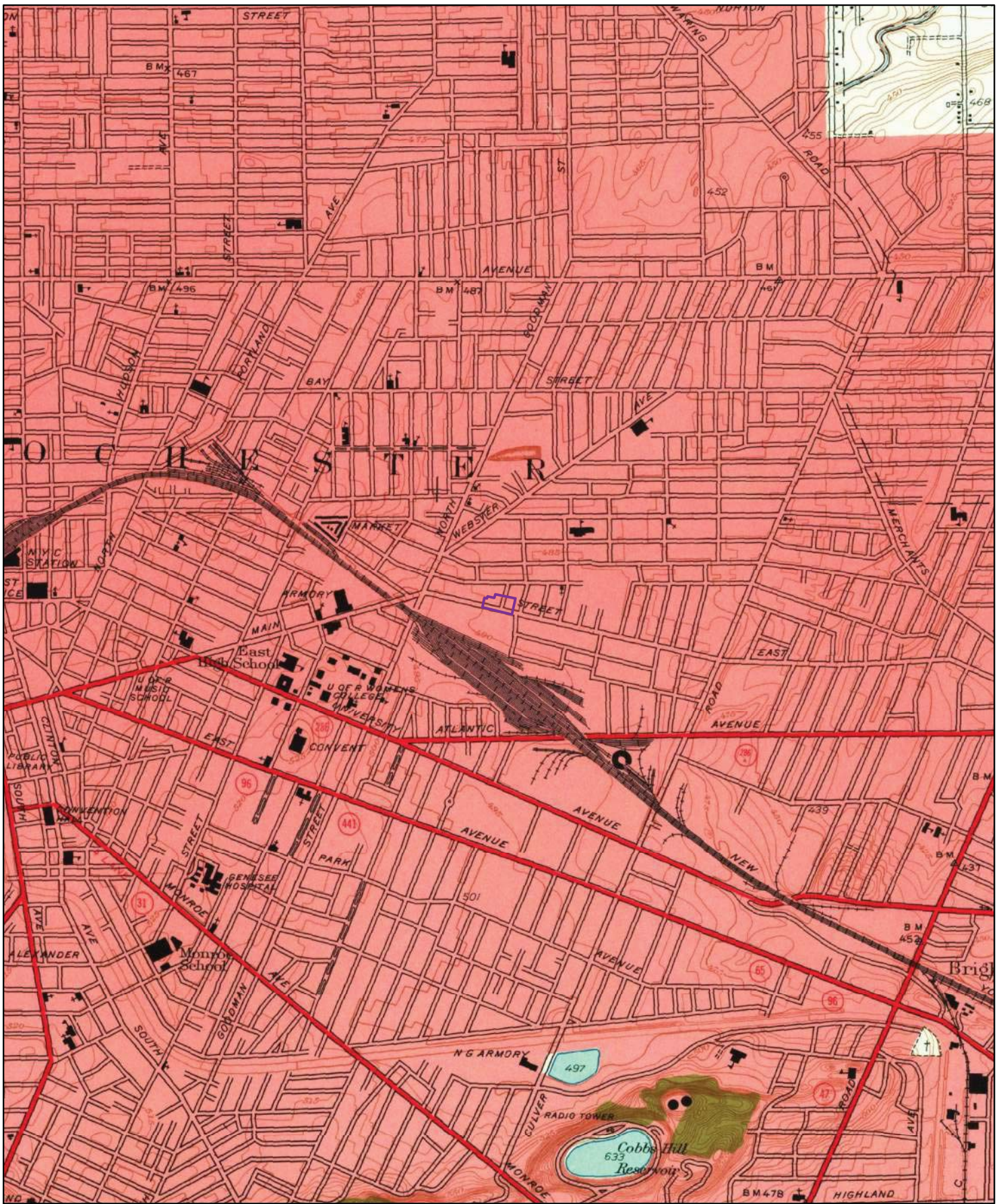


Order No. 20180423018


Quadrangle(s): Rochester East, NY

Source: USGS 7.5 Minute Topographic Map





1952

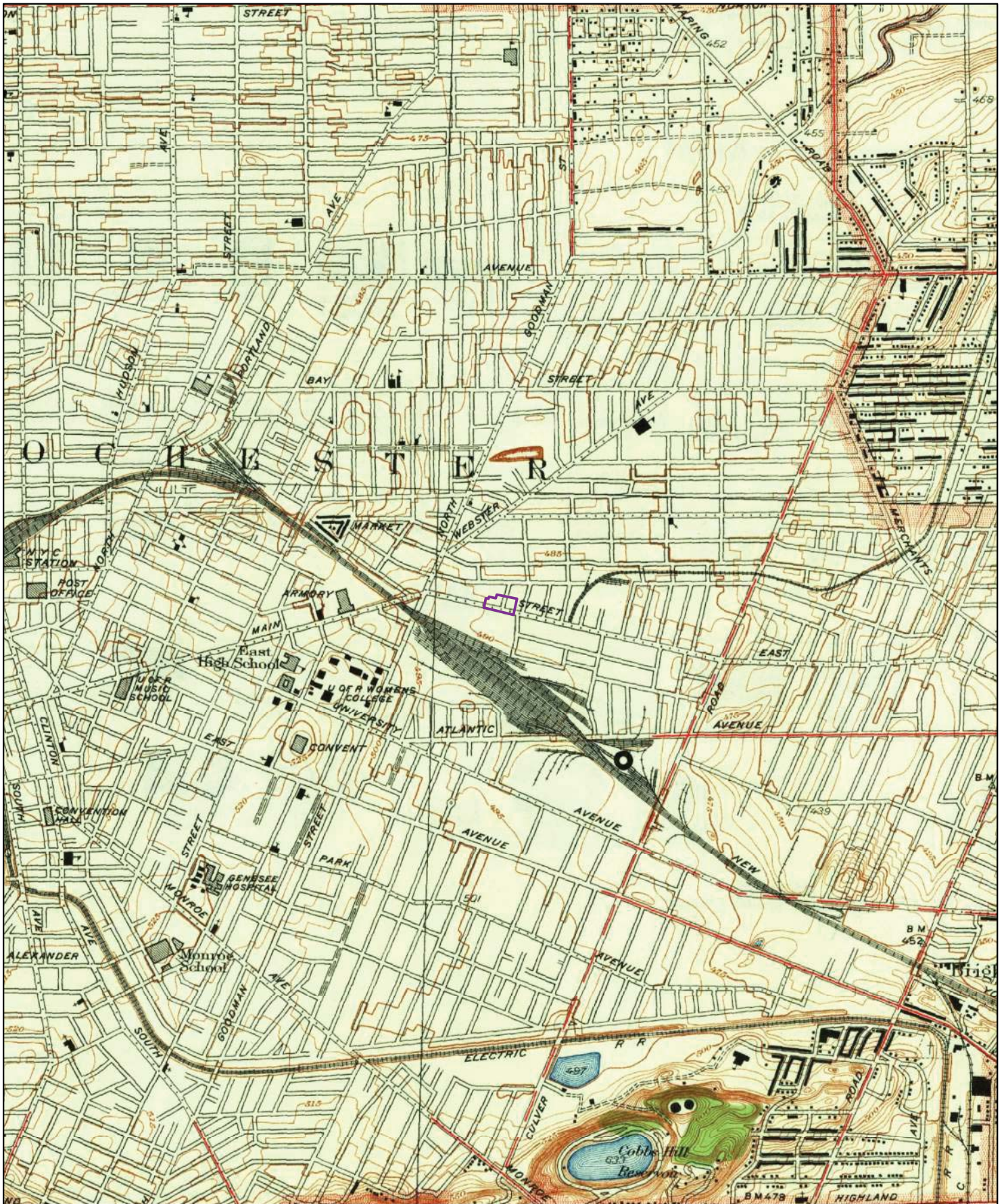


Order No. 20180423018


Quadrangle(s): Rochester East, NY

Source: USGS 7.5 Minute Topographic Map





1935

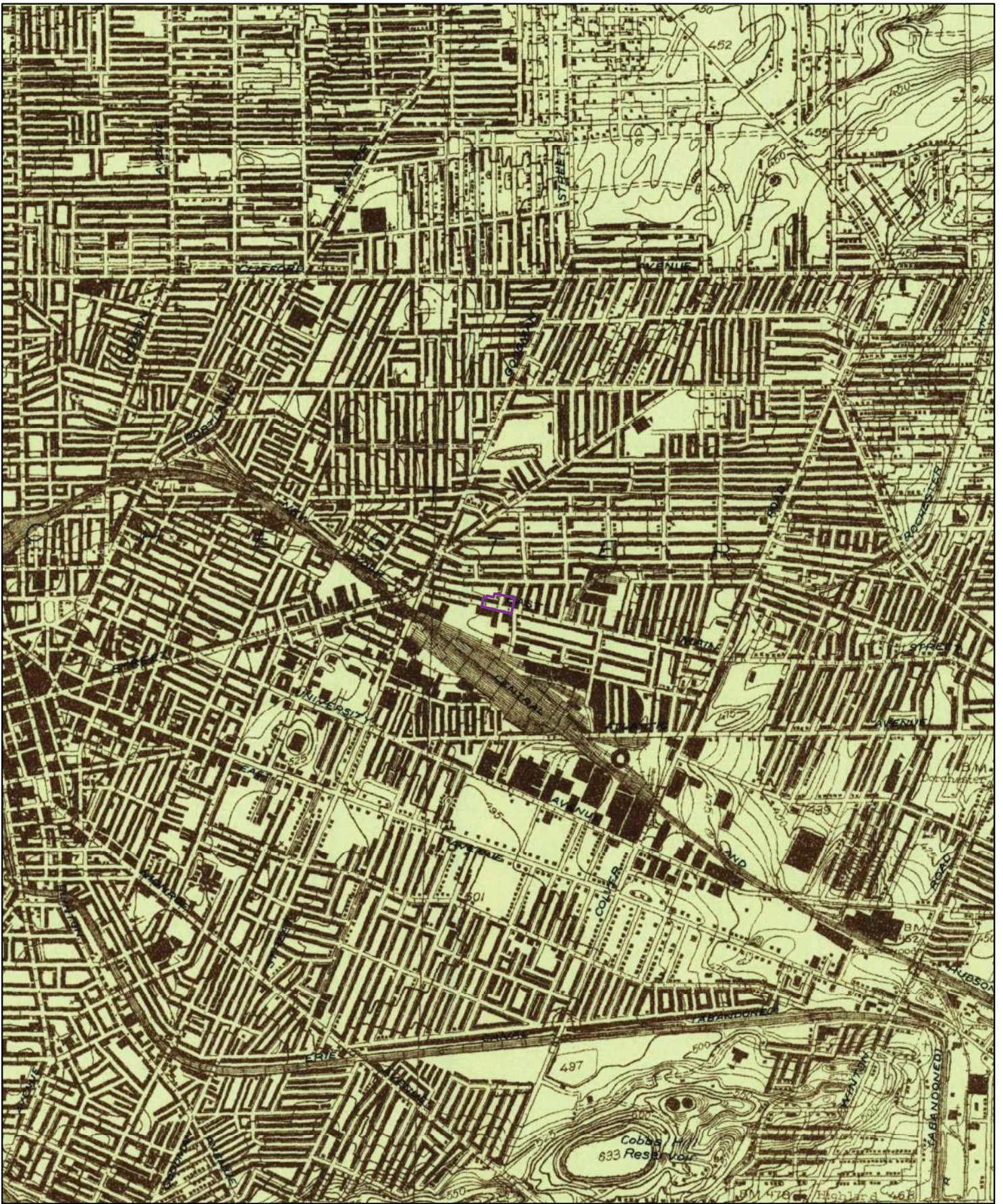


Order No. 20180423018


Quadrangle(s): Rochester East, NY

Source: USGS 7.5 Minute Topographic Map





1931



Order No. 20180423018

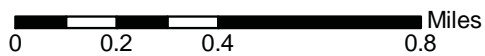
Quadrangle(s): Rochester East, NY

Source: USGS 7.5 Minute Topographic Map





1920



Order No. 20180423018


Quadrangle(s): Rochester, NY

Source: USGS 15 Minute Topographic Map





1912



Order No. 20180423018

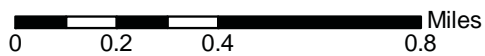
Quadrangle(s): Rochester, NY

Source: USGS 15 Minute Topographic Map





1898



Order No. 20180423018


Quadrangle(s): Rochester, NY

Source: USGS 15 Minute Topographic Map





1895



Order No. 20180423018

Quadrangle(s): Rochester, NY

Source: USGS 15 Minute Topographic Map







# HISTORICAL DIRECTORY REPORT

*for the site:*

**Rochester E Main St and Laura St Parcels**  
 East Main Street  
 Rochester, NY 14609  
 PO #:

Report ID: 20180423018  
 Completed: 4/24/2018

**Ecolog ERIS Ltd.**  
 Environmental Risk Information  
 Service (ERIS)  
 A division of Glacier Media Inc.  
 P: 1.866.517.5204  
 E: info@erisinfo.com

[www.erisinfo.com](http://www.erisinfo.com)



## Search Results Summary

Date	Source	Comment
2017	POLKS	
2012	POLKS	
2007	POLKS	
2002	POLKS	
1997	POLKS	
1992	POLKS	
1989	POLKS	
1985	POLKS	
1981-82	POLKS	
1976	POLKS	
1972	POLKS	
1967	POLKS	
1962	POLKS	
1958	POLKS	
1954	POLKS	
1949	POLKS	
1944	POLKS	
1939	POLKS	

4/24/2018

RE: CITY DIRECTORY RESEARCH  
Rochester E Main St and Laura St Parcels  
East Main Street Rochester, NY

Thank you for contacting ERIS for an City Directory Search for the site described above. Our staff has conducted a reverse listing City Directory search to determine prior occupants of the subject site and adjacent properties. We have provided the nearest addresses(s) when adjacent addresses are not listed. If we have searched a range of addresses, all addresses in that range found in the Directory are included.

Note: Reverse Listing Directories generally are focused on more highly developed areas. Newly developed areas may be covered in the more recent years, but the older directories will tend to cover only the "central" parts of the city. To complete the search, we have either utilized the ACPL, Library of Congress, State Archives, and/or a regional library or history center as well as multiple digitized directories. These do not claim to be a complete collection of all reverse listing city directories produced.

ERIS has made every effort to provide accurate and complete information but shall not be held liable for missing, incomplete or inaccurate information. To complete this search we used the general range(s) below to search for relevant findings. If you believe there are additional addresses or streets that require searching please contact us at 866-517-5204.

**Search Criteria:**

1100-1300 of Main St E  
1-20 of Laura Street  
350-500 of Hayward Avenue  
10-50 of Baldwin Street

**BALDWIN ST (ROCHESTER)-FROM 486  
HAYWARD AVE NORTH  
+ E MAIN ST CONTINUES**

- ZIP CODE 14609 CAR-RT C008
- 19 Myers Samantha L ✓ [16] ▲ (1939)
- 20 Broman David W [30] ▲ (1900)
- 25 Coleman Paul A ✓ @ [16] ▲ (1939)
- 26 - 31 No Current Listing (2 Hses)
- 32 Fuhry Julia H ✓ @ [46] ▲ (1920)
- .....585-654-8101
- Fuhry Kenneth R .....585-654-8101
- 41 Vazquez Miriam ✓ @ [9]
- Vega Angel ✓ [4]
- Vega Yanaraitza
- 42 No Current Listing
- 52 Caldwell Kelly T ✓ @ [11]
- Caldwell Davon
- + HAYWARD AVE INTERSECTS
- 77 No Current Listing
- + GARSON AVE INTERSECTS
- 128 No Current Listing
- 131 1 [1] Session N ✓ @ .....585-288-8924
- 2 [1] Myles Kenneth ✓ @

- 348 1 No Current Listing
- 2 Cruz Maria L @ [2]
- 2 [2] Grant Keyshana ✓
- 352 1 Davis Kim S @ [2]
- 1 Davis Dana D
- 2 [2] Beard Barbara ✓ @
- 2 Smith Barbara ✓ [3]
- 3 Mendez Zulma [19]
- 4 [2] Arnold Shelby K
- 360 Robinson Delshaun & Carolyn ✓ @ [14] ▲ (1939)
- 363 Hardaway Mary L ✓ @ [21] ▲ (1920)
- Hardaway Kamia R
- 365 Henry Deborah ✓ @ [3]
- 1 - 2 No Current Listing (2 Apts)
- 3 [2] Calzado Barbaro C ✓
- 366 [2] Bouey Adrian ✓
- Strassner Lynn [11] ▲ (1939)
- Strassner Marilyn
- 1 - 2 No Current Listing (2 Apts)
- 370 Morgan Makeshia M ✓ [3]
- 371 [2] Glover Kent ✓ .....585-482-6798
- White Sharla [22] ▲ (1939)
- 1 - 3 No Current Listing (3 Apts)
- 372 Bostick Brenis L [22]
- 377 Sinkler Tracy L @ [20]
- 1 Romeo Lenora M @ [2]
- 1 Romeo Carl
- 2 No Current Listing
- 383 Tanksley Shantiece @ [2]
- Tanksley Chevelle
- 1 McClellan Lisa M [3]
- 2 No Current Listing
- + LAMPSON ST BEGINS
- 387 Weems Walter J @ [2]
- Weems Dashaun
- 390 - 390 No Current Listing (2 Hses)
- 393 Bonnewell Kim ✓ @ [3]
- Bonnewell Isis
- Speed Domonique ✓ [2]
- Speed Leiloni
- 394 [2] Robinson Johniqua ✓
- [2] Walker Chanta ✓
- Washington Anthony L ✓ @ [13] ▲ (1939)
- 395 Joseph Renata D ✓ [9] .....585-360-4024
- Joseph Mary .....585-360-4024
- 396 Washington Mercy M [2] ▲ (1939)
- 398 Bell Leola ✓ @ [2]
- 399 Davis Brinden O & Brittney G ✓ @ [13] ▲ (1939)
- Ridgeway Wanda A ✓ @ [13] ▲ (1939)
- Ridgeway Kameelah D
- 405 Campbell Monique & Jeremy ✓ [7]
- 406 [2] Scott Shana S ✓
- 409 Johnson Monique [2]
- 410 Williams Melba [8]
- 414 McMillon Andre M [2]
- 417 Height Andrea M ✓ [7]
- Height Keyani
- 418 No Current Listing
- 422 Collazo Angela R & Jaime J ✓ @ [32] ▲ (1930) .....585-482-0363
- 423 Hasan Latif N ✓ [12] .....585-355-4896
- Millwood Mary A ✓ [21] ▲ (1939)
- .....585-224-0535
- Millwood Merco E .....585-224-0535
- 1 - 2 No Current Listing (2 Apts)
- 426 Collazo Jamie Jr @ [17] ▲ (1939)
- 431 Buie Willie [16] ▲ (1939)
- [2] Ford Robert ✓ .....585-288-4039
- 432 Kimble Mattie [12] ▲ (1939)
- 1 - 2 No Current Listing (2 Apts)
- 435 Burnette Sarah @ [2]
- 436 Arnold Marquell ✓ @ [2]
- 437 McLean Elisa A [13] ▲ (1939)
- 442 Mateo Betty @ [2]
- Mateo Christina
- 443 1 No Current Listing
- 2 [2] Madden A ✓ .....585-224-0715
- 3 No Current Listing
- 446 Scott Alanna U ✓ @ [5] .....585-288-8611

STREET GUIDE

+ PENFIELD RD INTERSECTS Continued  
from prior page

HAYWARD AVE Cont'd  
+ LAURA ST ENDS

- 454 Alston Richard K & Naomi ✓ [41] (1917)  
.....585-288-9203
- 456 [U] Patterson-Troche Tyamani ✓  
Shabazz Amanda S ✓ @ [4]  
[U] Wilson Najee ✓
- 460 No Current Listing
- 461 [U] Looney Michael D @
- 462 No Current Listing
- 468 Thomas Lori F ✓ @ [36] (1910)  
Thomas Andrew R
- 469 Nembhart Darnus L ✓ [37] (1888)  
.....585-288-2399  
Reeves Shaneika A ✓ [7]
- 474 - 476 No Current Listing (2 Hses)
- 481 Council Charlie C & Katie ✓ @ [25] (1939)  
Griffin Carmenique D ✓ @ [8]  
Griffin Jamarly
- 485 Rogríguez Lillian [11] (1939)
- + BALDWIN ST BEGINS
- 487 Usher Passion D [15] (1939)
- 494 No Current Listing
- 498 Wilson John D ✓ @ [29] (1888)  
Wilson Inez J
- + BALDWIN ST INTERSECTS
- 503 Hill Imari I ✓ [9]
- 504 [U] Lockett Michael L & Shaniece L  
1 - 2 No Current Listing (2 Apts)

LAURA ST (ROCHESTER)-FROM 1235 E  
MAIN ST NORTH

+ ZIP CODE 14609 CAR-RT C008

- 1 No Current Listing
- 4 Godden Scott W @ [8]  
[U] Soto Michelle J ✓ @  
1 - 2 No Current Listing (2 Apts)
- 5 Bradley Tiana D ✓ [8]  
Bradley Eva L  
[U] Tross Erica ✓ .....585-654-5622
- 6 Butler Jessica I @ [8]
- 7 Dorsey Courtney M [5]
- 8 [U] Daniels A ✓ .....585-288-1168  
Fuller Gary C [4]  
Fuller Joseph
- 9 [U] Sheikh Malkan ✓  
Simmons Veldra R [7]
- 10 [U] Gallipeau Jamie ✓ @  
Richardson Tiffany M ✓ @ [3]
- 11 No Current Listing
- 12 [U] Trumpower Christina ✓  
Weaver Robin D [16]
- 14 [U] Donzella Franklyn C ✓ @ 585-663-4551  
Donzella Adam .....585-663-4551  
Jimenez Doris ✓ @ [3]  
Lutchman Starlet A ✓ [3]  
1 - 2 No Current Listing (2 Apts)
- 15 Isidore Shawn ✓ [8]  
Isidore Raven
- 16 Williams Lesley A ✓ [8]

+ HAYWARD AVE INTERSECTS  
HOUSEHOLDS 25

1080 Meyer Blaise ✓ [4]  
 Theodorou Paul ✓ [18] ♦ (1939)  
 .....585-325-3141  
 Theodorou Lonnis .....585-325-3141  
 A No Current Listing  
 + **GOODMAN ST N INTERSECTS**  
 1111 HAPPY FEET LLC clothing-retail ✓  
 .....585-224-3944  
 1115 ANNEXA nonclassified establishments ✓  
 @ .....585-225-5889  
 AWARDS2YOU plaques-mfrs ✓  
 .....585-288-5890  
 EVENODD LLC nonclassified  
 establishments ✓ .....585-201-8262  
 MARK WHITNEY PHOTOGRAPHY  
 photographers- portrait ✓ 585-270-8701  
 PROFORMANCE SPECIALTIES auto dlrs  
 performance & race ✓ @ ..585-288-1499

**E MAIN ST Cont'd**  
 ROC SPORTS BEAT NETWORK  
 nonclassified establishments ✓  
 .....585-288-5277  
 ROCHESTER REGIONAL CMNTY DSGN  
 social serv & welfare org ✓ @  
 .....585-271-0520  
 ROCHESTER'S TOP SHELF STAFFING  
 employment contractors ✓  
 .....585-943-5476  
 TAXI ROCHESTER NEW YORK taxicabs  
 & transportation serv ✓ ..585-647-9999  
 1 VINTAGE HAIR GALLERY beauty  
 salons ✓ .....585-442-5336  
 3A PINK ROSE HANDYMAN deck  
 builders ✓ @ .....585-224-0887  
 4 NORDEN ERIC R furniture- rpr &  
 refinishing ✓ .....585-224-9745  
 7 ROCHESTER WOMAN MAGAZINE  
 publishers-magazine ✓ ..585-287-5362  
 E258 BLACK BUTTON DISTILLING  
 nonclassified establishments ✓  
 .....585-360-4782  
 10 No Current Listing  
 11 SALAMONE FRESH PASTA INC  
 restaurants ✓ .....585-270-8411  
 12 WOLFE NEWS SVC INC newspaper  
 distributors ✓ .....315-853-6397  
 14 MDM CONSTRUCTION genl  
 contractors ✓ @ .....585-654-6647  
 17 GODFREY MULLER STUDIOS etched  
 prod- metal glass & etc ✓ @  
 .....585-482-0251  
 19 Palmer Robert C ✓ [11]  
 .....585-621-3561  
 25 LIZ BOETTGER STUDIO  
 photographers- portrait ✓ 585-224-9338  
 26 - 45 No Current Listing (3 Apts)  
 46 Andujar Sara @ [2]  
 47 [1] Malin Ervina ✓ @  
 50 Donoghue Amanda [2]  
 55 Pigott Michael D [17]  
 56 No Current Listing  
 58 Topham Dorothy E [23]  
 58 Topham Dee  
 59 No Current Listing  
 60 PHILLIPS FINE ART & FRAME art  
 galleries & dlrs ✓ .....585-232-8120  
 65 MLJ PRESS INC printers ✓ @  
 .....585-288-5710  
 67 Buckley Jennifer M ✓ [14]  
 68 GALLERY 9 furniture-dlrs- retail ✓  
 .....585-454-2230  
 71 NEAL BARRETT WOODWORKING  
 wood-hshid furn- ex upholstered ✓  
 .....585-436-7111  
 72 AIRIGAMI entertainers ✓ @  
 .....585-359-8695  
 72 CONTINENTAL SALES genl  
 merchandise- retail ✓ @ ..585-359-8695  
 74 MAIN STREET ARTISTS GLLRY-STD  
 art galleries & dlrs ✓ ....585-233-5645  
 74 NETWORK SUPPORT INC  
 nonclassified establishments ✓  
 .....716-224-1170  
 79 Sowell Derek C @ [2]  
 80 Gilbert Craig N [2]  
 80 R S NEWMAN ASSOC woodworkers ✓  
 .....585-328-1577  
 80 WEST GENERAL CONTRACTORS  
 LLC genl contractors ✓ ..585-288-8790  
 81 COMICS ETC comic books ✓  
 .....585-473-7150

80 Gilbert Craig N [2]  
 80 R S NEWMAN ASSOC woodworkers ✓  
 .....585-328-1577  
 80 WEST GENERAL CONTRACTORS  
 LLC genl contractors ✓ ..585-288-8790  
 81 COMICS ETC comic books ✓  
 .....585-473-7150  
 304 PARLOR BEAUTY BUNDLES beauty  
 salons ✓ .....585-204-6864  
 316 RICH PAPROCKI PHOTOGRAPHY  
 photography ✓ .....585-455-3931  
 410 Stiles David K [2]  
 410 Stiles Claudia L  
 1129 Smith James O Jr & Cassie ✓ @ [8]  
 1130 VISIONS FEDERAL CREDIT UNION  
 credit unions ✓ .....585-328-5410  
 1137 BERNATIONAL AUTOMATION INC  
 parking sta/garages equip/supl ✓ @  
 .....585-482-8525  
 1142 No Current Listing  
 1144 Byrd Tashelma A [7]  
 1 - 5 No Current Listing (7 Apts)  
 1175 ECONOMY PRODUCTS & SOLUTIONS  
 janitors equip/supl ✓ ....585-482-5340  
 1185 FIRST STUDENT INC buses- charter &  
 rental ✓ @ .....585-288-8080  
 1199 ROCHESTER GREENOVATION salvage  
 & surplus merchandise ✓ @  
 .....585-288-7564  
 UTTA CLUTTA consignment shops ✓  
 .....585-271-1130  
 VILLAGE IDIOTS IMPROV COMEDY  
 comedy clubs ✓ .....585-797-9086  
 1214 - 1228 No Current Listing (9 Hses)  
 + LAURA ST CONTINUES  
 1233 TIRE TRAX INC tire-dlrs-retail ✓  
 .....585-482-2940  
 1237 A J VANDENBURGH WOODWORKING  
 boxes-wooden-mfrs ✓ ....585-288-8126  
 LOUISES DAUGHTER artists mixed  
 media contempora ✓ ....585-734-0876  
 A Haisma Richard L [8]  
 A WHOOPZIP CLOTHING CO clothing-  
 retail ✓ .....585-773-1390  
 E NORTH COAST RADIO INC radio  
 stations/broadcasting co ✓ @  
 .....585-288-5020  
 F SAXON RECORDING recording studios  
 ✓ .....585-288-3150  
 F WAYO 104.3 FM nonclassified  
 establishments ✓ .....585-472-3499  
 M CONRAD DEAL PRESS die cutting ✓  
 .....585-482-2256  
 V HTL ASSOCIATES INC dies-steel rule ✓  
 @ .....585-288-1270

**E MAIN ST Cont'd**  
 X READ CUSTOM SCREEN PRINTING  
 CO screen printing ✓ ....585-342-2006  
 Y PEARL GLASSWORKS LTD glass-  
 stained & leaded ✓ .....585-654-7551  
 DD FURNITURE ODYSSEYS  
 upholsterers ✓ .....585-654-9308  
 307 ROBERT KALNITZ nonclassified  
 establishments ✓ .....585-288-8050  
 309 PHIL MATT PHOTOGRAPHY  
 photographers- commercial ✓  
 .....585-461-5977  
 1252 1 - 4 No Current Listing (4 Apts)  
 1264 [1] Diaz Jose ✓  
 1 Benner Victoria E [8]  
 2 No Current Listing  
 3 Kyle Cedric [3]  
 4 Washington Dominiqu ✓ [9]  
 5 - 6 No Current Listing (2 Apts)  
 7 [1] Jones Catherine ✓ @  
 8 No Current Listing  
 + PALMER ST BEGINS  
 1268 Mohamed Fadhi ✓ [13]  
 Wurzer Steven W ✓ @ [13]  
 .....585-256-2706  
 1 Shaibi Abdulwahab A ✓ [20]  
 .....585-224-8872  
 1 Shaibi Abdull .....585-224-8872  
 1275 KRISPY KRUNCHY CHICKEN  
 restaurants ✓ .....585-482-3001  
 + BALDWIN ST INTERSECTS  
 1280 Rosado Jose ✓ [10]  
 1282 Vazquez Lisette ✓ [9]  
 1286 No Current Listing  
 1288 Joseph Viella P & Cornelius S ✓ [4]  
 .....585-654-8599  
 .....585-224-8711  
 1291 Hargrove S ✓ [23]  
 1292 [1] Fountain Rayzine ✓  
 1 - 2 No Current Listing (2 Apts)  
 3 [1] Yarbrough Shannon ✓  
 1293 - 1297 No Current Listing (5 Hses)  
 1301 Halladay Kenneth J [15] \* (1910)  
 1302 Santiago Jose R & Edith ✓ @ [5]  
 .....585-467-7579  
 Thompson Melinda ✓ [14]  
 A - 5 No Current Listing (10 Apts)  
 1310 6 Brown David [9]  
 6 Brown James Jr  
 7 No Current Listing  
 1311 1 Ortiz Robert ✓ [6]  
 1 Ortiz Epifanio L  
 2 - 4 No Current Listing (3 Apts)  
 5 Gomez Carlos ✓ [33]  
 6 Crone Alhajn R [18]  
 + BEECHWOOD ST BEGINS

**BALDWIN ST (ROCHESTER)-FROM 486  
HAYWARD AVE NORTH  
+ E MAIN ST CONTINUES**

- ZIP CODE 14609 CAR-RT C008
- 19 Myers Samantha L ✓ [11]
- 20 Broman David W [25] (1900)
- 25 Coleman Paul A ✓ [11]
- Nowlin Margarette M ✓ [11]
- 26 Darby Betty H ✓ [42] (1920)
- .....585-482-7441
- Darby Matthew C .....585-482-7441
- 31 McGill John H ✓ (1939)
- 32 Fuhry Julia H ✓ [41] (1920)
- .....585-654-8101
- Fuhry Stanley W .....585-654-8101
- 36 - 41 No Current Listing (2 Hses)
- 42 Fuhry Julie A ✓ [17] (1920)
- 52 Strickland Lydell C [14] (1920)
- + HAYWARD AVE INTERSECTS**
- + GARSON AVE INTERSECTS**
- ZIP CODE 14609 CAR-RT C034
- 128 Hinton Shanta ✓ [31] (1900)
- 131 No Current Listing
- 132 Ezell John J [23] (1939)
- Ezell Michael

- ZIP CODE 14609 CAR-RT C008
- 348 No Current Listing
- 352 3 Bartley Karen A ✓ [9]
- 360 Robinson Delshaun ✓ [9]
- Robinson Carolyn
- 363 Hardaway Mary L ✓ [18] (1920)
- Hardaway Terrell
- McDuffie Carolyn ✓ [12]
- .....585-224-9383
- McDuffie Terrell L .....585-224-9383
- 365 McKnight Lashaunte [6]
- 366 Saunders Morisha S ✓ [2]
- 370 Gregg Junior ✓
- Harris Anthony C ✓ [5]
- 371 Graham Shaniqua D ✓ [2]
- Graham Latisha
- 372 - 377 No Current Listing (2 Hses)
- 383 Tanksley Shanteice ✓ [2]
- + LAMPSON ST BEGINS**
- 387 - 390 No Current Listing (2 Hses)
- 393 Allison Gregory ✓ [16]
- .....585-544-4161
- 394 Washington Anthony L & Mercy M [6]
- 395 Joseph Renata D ✓ [2]
- 396 No Current Listing
- 398 Gayle Babeth ✓ [11]
- Gayle Sherae W
- 399 Charles Corine W ✓ [31] (1900)
- Charles Coretta L
- 405 Williams Ricky C ✓ [7] (1900)
- 406 Baker Regina ✓ [14]
- 409 No Current Listing
- 410 Mealing Shantedra ✓ [3]
- 414 Grant Miesha A ✓ [10]
- 417 Grimes Alfred ✓ .....585-647-0028
- 418 No Current Listing
- 422 Collazo Angela R ✓ [30] (1930)
- .....585-482-0363
- Collazo Jamie J Jr .....585-482-0363
- 423 Russell Connie A ✓ [18]
- 426 No Current Listing
- 431 Moses Andora A ✓ [17] (1900)
- .....585-288-4513
- Moses Annie D .....585-288-4513
- 432 No Current Listing
- 435 Bumette Sarah ✓ [4]
- .....585-319-3772
- 436 No Current Listing
- 437 McLean Elisa A ✓ [9]
- Wallace Howard A [12] (1939)
- 442 Mateo Christina [4]
- Mateo Betty
- 443 Mason Chene [2]
- 446 Scott Alanna U [3]
- + LAURA ST ENDS**
- 454 Alston Richard K & Naomi ✓ [36] (1917)
- 456 - 461 No Current Listing (3 Hses)
- 462 Bennett Darlene J [2]
- Bennett Gardenia M
- 468 Thomas Lori F ✓ [31] (1910)
- .....585-288-2230
- 469 Nembhart Damus L ✓ [22] (1888)
- .....585-288-2399
- 474 No Current Listing
- 476 Stokesloyd Willie A [6]
- 481 Council Charlie C ✓ [20] (1939)
- .....585-288-4493
- Council Domenique A
- .....585-288-4493
- 485 Rodriguez Lillian [6]
- + BALDWIN ST BEGINS**
- 487 - 494 No Current Listing (2 Hses)
- 498 Wilson Christine L ✓ [20] (1888)
- .....585-288-4714
- Wilson John D .....585-288-4714
- + BALDWIN ST INTERSECTS**
- 503 Coleman Geraldleane M ✓
- 504 No Current Listing

**LAURA ST (ROCHESTER)-FROM 1235 E MAIN  
ST NORTH**

**• ZIP CODE 14609 CAR-RT C008**

- 1 - 4 No Current Listing (3 Hses)
- 5 ④ Jackson Jerry & Nakeisha L ✓ @
- 6 ④ Johnson Kiana N ✓
- 7 ④ Brown Willie  
④ Ortiz Amalia ✓
- 8 Andrews Earl D & Carlene M @ 11  
McKelvey Sharnell G ✓ @ 11
- 9 Simmons Veldra R ✓ 2
- 10 ④ Aalyia Shaukat
- 11 Hills Flora M ✓ 20 🏠 (1939)
- 12 Weaver Robin D ✓ 11

**LAURA ST Cont'd**

14 - 15 No Current Listing (2 Hses)

16 Hardy Earline @ 2

Hardy Latorya D

**+ HAYWARD AVE INTERSECTS**

**HOUSEHOLDS 16**



**+ GOODMAN ST N INTERSECTS**

- 1099 MOJO FAMOUS PIZZA pizza ✓ @  
.....585-270-5737
- 1114 JEANETTE LA CONGOLAISE  
grocers-retail ✓ @ ....585-288-8335
- 1115 AWARDS2YOU plaques-mfrs ✓ @  
.....585-288-5890
- ① Lynch Roy ✓  
MARK WHITNEY PHOTOGRAPHY  
photography ✓ @ ....585-270-8701
- PROFORMANCE SPECIALTIES  
auto dlrs performance & race ✓ @  
.....585-288-1499
- RICH PAPROCKI PHOTOGRAPHY  
photography ✓ @ ....585-455-3931
- ROCHESTER REGIONAL CMNTY  
DSGN community action agencies  
✓ @ .....585-271-0520
- ROCHESTER WING CHUN martial  
arts instruction ✓ @ ..585-671-0870
- WEST GENERAL CONTRACTORS  
LLC genl contractors ✓ @  
.....585-288-8790
- 1 OOEY GOOEY INC educational  
consultants ✓ @ ....585-730-4173
- 4 NORDEN ERIC R furniture- rpr &  
refinishing ✓ @ .....585-224-9745
- 9 May Calvin D [18]
- 11 SALAMONE FRESH PASTA  
INC restaurants ✓ @  
.....585-360-2660
- 12 WOLFE NEWS SVC INC  
newspaper distributors ✓ @  
.....585-288-1470
- 14 MDM CONSTRUCTION genl  
contractors ✓ @ .....585-654-6647
- 17 GODFREY MULLER STUDIOS  
glass- stained & leaded ✓ @  
.....585-482-0251
- 17 Mueller Jeffrey A ✓ [3]
- 18 S & S KITCHEN kitchen  
cabinets & equip-hshld ✓ @  
.....585-262-2929

**E MAIN ST Cont'd**

- 19 Palmer Robert C ✓ [6]  
.....585-621-3561
- 25 LIZ BOETTGER STUDIO  
photographers- portrait ✓ @  
.....585-224-9338
- 33 Imrie Sterz ✓ [7] ..585-654-5582
- 36 DANCENCOUNTERS dancing  
instruction ✓ @ .....585-473-8550
- 41 SKYLINE BUILDERS building  
contractors ✓ @ .....585-425-3325
- 55 Pigott Michael D [12]
- 58 Topham Dee ✓ [18]  
.....585-288-6750
- 58 Topham Dorothy E  
.....585-288-6750
- 60 Rees Alexander J [4]
- 65 MLJ PRESS INC printers ✓ @  
.....585-288-5710
- 66 ANTIK JOURNEYS INC  
antiques-dlrs ✓ @ ....585-271-8890
- 67 Buckley Jennifer M ✓ [9]
- 68 GALLERY 9 furniture-dlrs- retail  
✓ @ .....585-454-2230
- 69 Eshelman Seth A ✓ [11]
- 72 AIRIGAMI entertainers ✓ @  
.....585-359-8695
- 75 MIDTOWN CAB taxicabs &  
transportation serv ✓ @  
.....585-647-3333
- 79 ① Sowell Derek C ✓ @
- 79 STRUCTURAL REMEDIATION  
SVC mold mildew moisture control/  
a ✓ @ .....585-563-6794
- 401 Kinsey Jay [3]
- 1130 VISIONS FEDERAL CREDIT  
UNION federally chartered credit  
uni ✓ @ .....585-328-5410
- 1137 BERNATIONAL AUTOMATION INC  
parking sta/garages equip/supl ✓ @  
.....585-482-8525
- 1144 ① Brown Alicia ✓ @
- ① Hicks Tiffany ✓ ..585-338-9604
- ① Mueller Lisa ✓ @
- Spelman John D ✓ [5]
- 1151 Jusewicz Adolph J [18]
- 1154 AUTOZONE auto parts & supl-  
retail-new ✓ @ .....585-482-2190
- 1157 3 McGriff Ronnie [5]
- 4 Wiggin Edna [5]
- 1159 Gibson Joseph ✓ [4]  
LAST CALL LIQUORS LLC liquors-  
retail ✓ @ .....585-288-8448
- 1175 ECONOMY PAPER CO INC  
janitors equip/supl ✓ @  
.....585-482-5340
- 1180 YOUTH INTERNATIONAL youth  
org & centers ✓ @ ..585-234-0144
- 1185 FIRST STUDENT INC buses-  
charter & rental ✓ @ ..585-288-7730
- 1199 VIETNAM VETERANS OF  
AMERICA veterans' & military org ✓  
.....585-482-8016

Charter & rental ✓ @ ...569-266-7730

1199 VIETNAM VETERANS OF AMERICA veterans' & military org ✓  
.....585-482-8016

VVACDLLC charitable institutions ✓  
@ .....585-224-8484

1214 Peterson John L ✓ [14]  
2 Benway Carolyn A [12]

1216 Magin Brock T ✓ @ [13]  
.....585-224-0279

Magin Rita G .....585-224-0279

1228 No Current Listing

**+ LAURA ST CONTINUES**

**+ LAURA ST BEGINS**

1233 TOM & PAUL'S TIRE TRAX INC  
tire-dlrs-retail ✓ .....585-482-2940

1237 A J VANDENBURGH  
WOODWORKING boxes-wooden-  
mlrs ✓ @ .....585-288-8126

ACCELERATED MAILING SVC  
mailing & shipping serv ✓ @  
.....585-261-6245

LOUISES DAUGHTER artists  
mixed media contempora ✓  
.....585-734-0876

PEARL GLASSWORKS LTD glass-  
stained & leaded ✓ @  
.....585-654-7551

THARP MULTIMEDIA multimedia ✓  
.....585-288-8628

B FURNITURE CARE OF  
ROCHESTER furniture- rpr &  
refinishing ✓ @ .....585-482-4480

E NORTH COAST RADIO INC  
radio stations/broadcasting co ✓ @  
.....585-288-5020

E WJZR radio stations/broadcasting  
co ✓ @ .....585-288-5020

F MARSEY SALES INC recorders ✓  
@ .....585-288-7720

F SAXON RECORDING recording  
studios ✓ @ .....585-288-3150

J HEWITT YOUNG ELECTRIC LLC  
electric contractors ✓ @  
.....585-288-4480

M CONRAD DEAL PRESS die  
cutting ✓ @ .....585-482-2256

V HTL ASSOCIATES INC tool & die  
makers ✓ @ .....585-288-1270

**E MAIN ST Cont'd**

X READ CUSTOM SCREEN  
PRINTING CO screen printing ✓ @  
.....585-342-2006

DD FURNITURE ODYSSEYS  
upholsterers ✓ @ ....585-654-9308

LL VAPOR GLASS glass-blowers ✓  
@ .....585-288-2160

NN NATURE STUDY GUILD  
PUBLISHERS publishers-book ✓ @  
.....585-482-6090

207 ANGRY PENGUIN  
PRODUCTIONS screen printing ✓  
@ .....585-288-7470

307 PANO GRAPHICS publishing-  
desktop ✓ @ .....585-288-8050

309 PHIL MATT PHOTOGRAPHY  
photographers- commercial ✓ @  
.....585-461-5977

1246 - 1252 No Current Listing (2 Hses)

1264 Gann Dawn [6]  
4 Washington Dominiqu ✓ [4]

**+ PALMER ST BEGINS**

1268 Mohamed Fadhl ✓ [8]  
.....585-224-9823

**+ PALMER ST CONTINUES**

Shaibi Abdoulhafee [15]  
Wurzer Steven W ✓ @ [8]  
.....585-256-2706

1275 KING CITY grocers-retail ✓ @  
.....585-288-5260

Mohesn Ahemed A [13]

**+ BALDWIN ST INTERSECTS**

1282 Rosario Gabriel [14]  
Rosario Beatriz M

1286 No Current Listing

1288 Barker Cynthia L ✓ [9]  
.....585-288-1202

Barker Dawn .....585-288-1202

1291 Hargrove S ✓ [18] ....585-224-8711

1292 Davis Byron W ✓ @ [5]  
Schuler Marion ✓ [11]  
.....585-467-1098

1293 Rodriguez Erasmo [3]

1297 No Current Listing

1301 Halladay Kenneth J ✓ @ [10] ♣  
(1910)

1302 Lucas Jeanie R ✓ @ [10]  
Nelson Doris A ✓ [4]  
.....585-654-8757

Thompson Melinda ✓ [9]

1307 No Current Listing

BALDWIN ST (ROCHESTER)-FROM 486  
 HAYWARD AVE NORTH  
 + E MAIN ST CONTINUES  
 • ZIP CODE 14609 CAR-RT C008  
 19 No Current Listing  
 20 Broman David W [20] ▲  
 .....585-224-8166  
 25 Johantgen Suzanne L [7]  
 Johantgen Laura A  
 26 Darby Leon E & Betty H [37] ▲  
 .....585-482-7441  
 31 No Current Listing  
 32 Fuhry Julia H [36] ▲ .....585-654-8101  
 Fuhry Stanley W .....585-654-8101  
 36 [2] Kerr Carol E  
 41 McGill John H Sr & Dolores [31] ▲  
 .....585-288-2143  
 42 - 46 No Current Listing (2 Hses)  
 52 Strickland Lydell C [9] ▲  
 + HAYWARD AVE INTERSECTS  
 + GARSON AVE INTERSECTS  
 128 Hinton Helen J [26] ▲

348 No Current Listing  
 352 [2] Gonzalez Angel  
 [2] Johnson Stephen C 585-527-9002  
 2 Rodriguez Jennifer M [4]  
 360 Robinson Carolyn [3]  
 Robinson Delshaun  
 363 Hardaway Mary L [11] ▲  
 .....585-224-9383  
 Hardaway Kamia R .....585-224-9383  
 365 [2] Cotton Daryl J .....585-288-3412  
 366 [2] Martin Titus  
 [2] Strassner Lynn  
 2 Green Sandra [4]  
 2 Green Shantell S  
 370 No Current Listing  
 371 Coker Bruce H [2]  
 372 Barnes L [5] .....585-467-8026  
 377 [2] Murray Brittany L  
 383 [2] Davis Kim S  
 Reeves Anna L [8]  
 + LAMPSON ST BEGINS  
 387 Dutcher Walter B II [2] ▲  
 [2] Williams Turkessa  
 390 [2] Lewis Deborah E  
 393 - 396 No Current Listing (4 Hses)  
 398 Brown Sandra D [6]  
 [2] Gayle Babeth  
 399 Charles Corine W [26] ▲  
 Charles Coretta L  
 [2] Davis Brittney  
 405 Williams Ricky C [2]  
 406 No Current Listing  
 409 McNairy Emma L & Robert L [23] ▲  
 410 [2] Shone John M .....585-224-9692  
 [2] Walsh Jennifer M  
 414 No Current Listing  
 417 [2] Mitchell Trennae E  
 West Audrey L [4]  
 418 No Current Listing  
 422 Otero Onelia [9]  
 423 Millwood Mary A [11] ▲  
 426 No Current Listing  
 431 Everett Melvin F [10]  
 Moses Andora A [12] ▲  
 .....585-288-4513  
 432 - 435 No Current Listing (2 Hses)  
 436 Starks Viola [18] ▲ .....585-482-6654  
 437 McLean Elisa A [4]  
 Wallace Howard A [7] ▲  
 442 [2] Pouncy Marchon S  
 Pouncy Xaviera L  
 443 [2] Eason William .....585-288-2859  
 446 No Current Listing  
 + LAURA ST ENDS  
 454 Alston Kenneth L Sr [28] ▲  
 456 - 462 No Current Listing (4 Hses)  
 468 Thomas Lori F [26] ▲ ..585-288-2230  
 Thomas E .....585-288-2230  
 469 Nembhart Darnus L [27] ▲  
 .....585-288-2399  
 474 No Current Listing  
 476 Loyd Malvin [5]  
 Stokes Willie A [11] ▲  
 [2] Stokesloyd Willie A  
 481 Fuller Gary T & Marilyn J [28] ▲  
 485 [2] Bruno David  
 [2] Gibbons Steven C ▲  
 [2] Rodriguez Lillian  
 + BALDWIN ST BEGINS  
 487 [2] Ammons Deanna  
 [2] House Tyrone E  
 [2] Light Patricia .....585-288-4104  
 494 Richards Stacey N [5]  
 Richards Nateya  
 498 Wilson John D [15] ▲  
 Wilson Corey W Sr  
 + BALDWIN ST INTERSECTS  
 503 - 504 No Current Listing (2 Hses)

**LAURA ST (ROCHESTER)-FROM 1235 E MAIN ST NORTH**

**• ZIP CODE 14609 CAR-RT C016**

- 1 No Current Listing
- 2 McNairy Celestine [12] ▲
- 4 Lauran Susan [4]
- 2 ☎ Ghent Jonathan F
- 5 Davis Laketa M [2]
- 6 No Current Listing
- 7 Davis Mary J [2]
- Davis Laketa
- 8 Davis Angela T [4]
- ☎ McKelvey Sharnell G
- 9 ☎ Gillidan Lillie
- 10 No Current Listing
- 11 Hills Flora M [15]
- Hills Mardell D
- 12 No Current Listing
- 14 ☎ Dickerson Deborah S
- 15 No Current Listing
- 16 Lewis Venchera [7]
- Martin Lavonne Y [8] .....585-288-3894

**+ HAYWARD AVE INTERSECTS**

**HOUSEHOLDS 17**

**+ GOODMAN ST N INTERSECTS**

1092 Smith Robert G [24] ..585-538-6297

**• ZIP CODE 14609 CAR-RT C036**

- 1103 McGinnis William D [32] ▲
- .....585-538-6518
- 1105 Formella John & Jill [7]
- .....585-538-4594
- 1113 Klein Thomas F [15] ▲
- .....585-538-6305

**• ZIP CODE 14609 CAR-RT C009**

- 1115 ALWAYS FRESH PASTA food products .....585-266-1820
- AMERICAN POOLPLAYERS-MONROE billiard parlors
- .....585-288-0850
- ARCHADECK patio & deck builders
- .....585-425-3325
- BASELINE GRAPHICS graphic designers .....585-288-1960
- BLG GRAPHIC SOLUTIONS LLC printers .....585-624-1180
- BOETTGER LIZ photographers-portrait .....585-224-9338
- COALTION BMX bicycles-dlrs
- .....585-288-6830
- EAST COAST MEDICAL EQPT INC physicians & surgeons equip
- .....585-288-4540
- EMMY INDUSTRIES INC mfrs
- .....585-288-5890
- FLOWER CITY WIPER wiping cloths .....585-288-0587
- FURNITURE PERFECTIONS upholsterers .....585-755-1836
- GODFREY MULLER STUDIOS glass- stained & leaded
- .....585-482-0251

**E MAIN ST Cont'd**

Imrie Sterz [2] .....585-654-5582  
 JIMBETEMI STUDIO manicuring  
 .....585-288-3360  
 KINKBMX bicycles-dlrs  
 .....585-654-5250  
 LIZ BOETTGER STUDIO  
 nonclassified establishments  
 .....585-224-9338  
 MAGNUM CLEANING janitor serv  
 .....585-288-1110  
 MAY CALVIN recording studios  
 .....585-288-4340  
 MOJ PRESS printers  
 .....585-288-5710  
 NORDEN ERIC R furniture- rpr &  
 refinishing .....585-224-9745  
 PROFORMANCE SPECIALTIES  
 auto dlrs performance & race  
 .....585-288-1499  
 ROCHESTER EXPRESS TAXI INC  
 taxicabs & transportation serv  
 .....585-546-2222  
 ROCHESTER REGIONAL DESIGN  
 CTR community action agencies  
 .....585-271-0520  
 ROCHESTER TAXI & TRANS  
 taxicabs & transportation serv  
 .....585-266-6666  
 ROCHESTERBESTWINDOW  
 S.COM dancing instruction  
 .....585-482-4120  
 S & S KITCHEN kitchen cabinets &  
 equip-hshld .....585-262-2929  
 SARI STUDIO artists-fine arts  
 .....585-288-7870  
 SHO-SHIN MARSHALL ARTS  
 martial arts instruction  
 .....585-482-7830  
 SINGER ALAN STUDIO  
 nonclassified establishments  
 .....585-224-9449  
 SKYLINE BUILDERS building  
 contractors .....585-425-3325  
 SONIC GRAPHICS screen printing  
 .....585-482-0727  
 T-SHIRT PRINTER t-shirts-retail  
 .....585-254-7380  
 WOLFE NEWS SVC INC  
 newspaper distributors  
 .....585-288-1470  
 2 FELICE GLASS SCULPTURE  
 glass-blowers .....585-288-0130  
 2 Osband Felice D [2]  
 6 NEO TECHNOLOGIES bowling  
 apparel & accessories  
 .....585-482-0782  
 9 VERTICAL ELEGANCE venetian-  
 blinds- retail .....585-288-1310  
 9A Phillips Aaron Z [9]  
 10 Dejesus Melissa [3]  
 10 [2] Martin Patrick M  
 10 Martin Elizabeth H  
 13 Hervey Thomas [8]  
 .....585-420-9145  
 14 MDM CONSTRUCTION genl  
 contractors .....585-654-6647

.....585-420-9145  
 14 MDM CONSTRUCTION genl  
 contractors .....585-654-6647  
 19 [2] Palmer Robert C  
 24 DINNER DOGS entertainers  
 .....585-224-8580  
 35 [2] Reid Shonda  
 42 [2] Siwec Mark G  
 43 Long Matthew V [2]  
 58 Topham Dee [13] ..585-288-6750  
 58 Topham Dorothy E  
 .....585-288-6750  
 60 [2] Barrett Amy L  
 60 Coene Devon J [3]  
 • ZIP CODE 14609 CAR-RT C036  
 1130 PROGRESSIVE NEIGHBORHOOD  
 CU federally chartered credit uni  
 .....585-328-5410  
 1137 BERNATIONAL AUTOMATION INC  
 parking sta/garages equip/supl  
 .....585-482-8525  
 1144 Harmon Raymonda [2]  
 UTILITY SOLUTION energy  
 conservation/mgmt consu  
 .....585-235-4450  
 1151 Jusewicz Adolph J [13]  
 1154 AUTOZONE auto parts & supl-  
 retail-new .....585-482-2190  
 1157 [2] Sanford Michael ..585-482-7555  
 1 Jones Paul [4]  
 4 Ferrel Colin [4]  
 4 Ferrel Lala  
 4 [2] Wiggin Edna  
 1159 [2] Marion Latoya  
 [2] Oaks Donna .....585-482-5119  
 [2] Williams Eugene T  
 1175 ECONOMY PAPER CO janitors  
 equip/supl .....585-482-5340  
 1185 Adell Jerry [8]  
 LAIDLAW TRANSIT INC buses-  
 charter & rental .....585-288-7730  
 1199 VIETNAM VETERAN'S THRIFT  
 STORE thrift shops ..585-482-8016

**E MAIN ST Cont'd**

VIETNAM VETERANS OF AMERICA fraternal org  
.....585-482-7396

VVA CHAPTER 20 THRIFT STORELLC charitable institutions  
.....585-224-8484

1214 Benway Carolyn A [7]  
1 [6] Peterson John L  
1 [6] Sullivan Sharon A

1216 Magin Rita G [8]  
Magin Brock T  
2 [6] Benway Brian K

1217 Bailey J [5] .....585-554-3796

1228 No Current Listing

**+ LAURA ST CONTINUES**

**+ LAURA ST BEGINS**

1233 TOM & PAUL'S TIRE TRAX INC.  
tire-dlrs-retail .....585-482-2940

1237 A J VANDENBURGH  
WOODWORKING boxes-wooden-  
mfrs .....585-288-8126

ACCELERATED MAILING SVC  
mailing & shipping serv  
.....585-261-6245

ALLEN VOGEL STUDIO INC  
photographers- commercial  
.....585-288-5895

CONRAD DEAL PRESS die cutting  
.....585-482-2256

FURNITURE CARE OF  
ROCHESTER furniture- rpr &  
refinishing .....585-482-4480

FURNITURE ODYSSEYS  
upholsterers .....585-654-9308

HEWITT YOUNG ELECTRIC LLC  
electric contractors ..585-288-4480

HILL PUBLISHING publishers-book  
.....585-288-1680

HTL ASSOC INC tool & die makers  
.....585-288-1270

LOUISE'S DAUGHTER artists-fine  
arts .....585-288-3220

MARSEY SALES INC recorders  
.....585-288-7720

NATURE STUDY GUILD  
PUBLISHERS publishers-book  
.....585-482-6090

NORTH COAST RADIO INC radio  
stations/broadcasting co  
.....585-288-5020

Olney Donald [20]

PANO GRAPHICS publishing-  
desktop .....585-288-8050

PEARL GLASSWORKS LTD glass-  
stained & leaded ....585-654-7551

PHIL MATT PHOTOGRAPHY  
photographers- commercial  
.....585-461-5977

SAXON RECORDING recording  
studios .....585-288-3150

SAXON RECORDING recording  
studios .....585-288-3150

STATION X STUDIO nonclassified  
establishments .....585-288-3990

TOY CRAFTER toys-mfrs  
.....585-288-9000

WJZR radio stations/broadcasting  
co .....585-288-5020

X READ CUSTOM SCREEN  
PRINTING CO screen printing  
.....585-342-2006

224 Jones Gary D [5]

224 Jones Lucas B

1246 Robinson Donna [5]

1252 Gonzalez Jose [7] ....585-224-3654

1 Perez Milna [5]

2 [6] Garcia Nelson

2 Garcia Henry

3 [6] Diaz Melissa

1264 Hoff Nathaniel [3] ....585-224-3912

3 [6] Hawkins Antonio D

8 [6] Rogers Stacey M

**+ PALMER ST BEGINS**

**+ PALMER ST CONTINUES**

1268 Wurzer Steven W [3]

1275 KING CITY grocers-retail  
.....585-288-5260

**+ BALDWIN ST INTERSECTS**

1282 Peralta Madelyn [2]  
Rosario Gabriel [9]  
Sanchez Gloria M [11]  
[6] Simmons Gregory D

1286 No Current Listing

1288 Barker Cynthia L [3] ..585-288-1202

1291 Clay Bennie W [14]  
Hargrove S [13] .....585-224-8711  
Robinson K R [7] ....585-224-8711

1292 [6] Musleh Summer ..585-482-8954  
Schuler Marion [2] ....585-467-1098

1293 [6] Crank James ....585-482-1836

1297 Thomas Clyde R Sr [2]

1301 EAST HS RECREATION CTR  
recreation centers ..585-428-7832  
Halladay Kenneth J [5]▲

1302 [6] Febocruz Elizabeth  
Lucas Jeanie R [5]  
[6] Marquez Aramis

1307 [6] Dzialowy Kristen  
1 Coney Mark D [5]

BALDWIN ST (ROCHESTER)-FROM 351 GARSON AVE NORTH

+ MAIN ST E CONTINUES

- ZIP CODE 14609 CAR-RT C008

- 19 Not Verified
- 20 Broman David W [2]+ ..... 224-8166
- 1-2 Not Verified (2 Apts)
- 25 Not Verified
- 26 Darby Leon E & Betty [2]+ [A]
- 31 Not Verified
- 32 Fuhry Julia H [2]+ [A] ..... 654-8101
- 36 Not Verified
- 41 McGill John H Sr [2]+ [A] ..... 288-2143
- McGill Sandra E ..... 288-2143
- 42-52 Not Verified (3 Hses)
- + HAYWARD AVE INTERSECTS
- 84 Not Verified
- + GARSON AVE INTERSECTS
- 128 Hinton Thomas H & Helen [2]+ [A]

- 336 Benjamin Pamela E [2] [A] ..... 482-1871
- 348 352 2-4 Not Verified (9 Apts) ..... 482-1871
- 360 Not Verified
- 363 Hardaway Mary M [2] [A]
- [A] McDuffie Terrell
- 371 [A] Barton Sergio ..... 654-6865
- White Sarah R [2] ..... 654-6889
- + LAMPSON ST BEGINS
- 387-394 Not Verified (3 Hses)
- 395 [A] Hernandez Jasmine ..... 288-4149
- 396 Not Verified
- 398 Williams Irving L [2]+ [A] ..... 288-9021
- 399 Charles Corine W [2]+ [A]
- Charles Elona M
- 405 [A] Nelson Tyreek ..... 482-3068
- 406 Not Verified
- 409 McNairy Emma L & Robert [2]+ [A]
- 410-414 Not Verified (2 Hses)
- 417 [A] Townsend Ann ..... 529-4036
- Williams Doris [2] ..... 654-8364
- 418 [A] Bernier Edwin
- 422 Otero Onelia [2]
- 423 McGill Reeshe G [2]+
- Saborio Consietta [2] ..... 654-7147
- 426 Not Verified
- 431 Moses Andora A [2] [A]
- 435-436 Not Verified (2 Hses)
- 437 Wallace Howard A [2] [A]
- 442 [A] Jones Joreatha
- + LAURA ST ENDS
- 446 Earl Barbara A [2]+ [A]
- Earl Regina R
- 454 Alston Richard K Jr & Naomi [2]+ [A]
- 456-460 Not Verified (2 Hses) ..... 482-7459
- 461 Jackson Regina [2] ..... 224-3693
- 462-468 Not Verified (2 Hses)
- 469 [A] Bennett Brian
- Manigault Randy [2]
- Nembhart Darnus L [2]+ [A]
- 1-2 Not Verified (2 Apts)
- 474-476 Not Verified (2 Hses) ..... 482-0863
- 481 Fuller Gary T & Marilyn [2]+ [A] .....
- 485-487 Not Verified (2 Hses)
- + BALDWIN ST INTERSECTS
- ZIP CODE 14609 CAR-RT C008
- 492 Wilson Corey W Sr [2]+ [A] ..... 719-9994
- 494 Wallace M [2] ..... 654-8054
- 498 Edwards Betty J [2] .....
- 503-507 Not Verified (2 Hses) ..... 719-0771
- 508 [A] Montero Carmen
- 509 Not Verified
- 511 [A] Crawford Daniel J
- 514 Hunt Nancy C [2]+ [A]
- Knutt Kathleen M [2]+

**LAURA ST (ROCHESTER)-FROM 1233 MAIN ST E  
NORTH**

**ZIP CODE 14609 CAR-RT C040**  
 1 Prescott Timothy W [7] 482-7308  
 2 McNairy Celestine [7] 482-7006  
 5 Not Verified  
 6 [N] Cornwell Taralee 482-3043  
 7 Not Verified  
 8 [N] White Ricky  
 8½-9 Not Verified (2 Hses)  
 10 [N] Greenwood Marjorie A  
 11 Not Verified  
 12 [N] Weaver Robin 288-5387  
 14 Sherman Mark [2] 288-3921  
 15-16 Not Verified (2 Hses)  
**+ HAYWARD AVE ENDS**

HOUSEHOLDS 14

1092 Smith Robert G [9]+  
**ZIP CODE 14609 CAR-RT C036**  
 1103 McGinnis William D [9]+ 538-6518  
 1105 Formella John & Jill [2] 538-4594  
 1113 Klein Thomas F [9]+  
**ZIP CODE 14609 CAR-RT C009**  
 1115 A PSYCHIC MYSTIC & PAGAN CTR psychic  
 mediums 256-0397  
 ADVANCED AUDIO SVC OF WESTERN  
 sound sys & equip 288-7520  
 BIRINGER PRESS printers 288-2480  
 BLUE JEAN MEDIA 288-6980  
 BURDICK JAMES antiques-rpr & restoring  
 288-5402  
 CITY PRINTING & GRAPHICS printers  
 482-9997  
 CLEANZALL CORP restaurant equip/supl  
 224-0020  
 FEEL-IT PRODUCTS bowling apparel &  
 accessories 482-0770  
 FELICE GLASS SCULPTURE glass-blowers  
 288-0130  
 FLOWER CITY WIPER wiping cloths  
 288-0597  
 GRAPHTECHNICAL GRAPHICS printers  
 288-5710  
 PANO GRAPHICS publishing-desktop  
 288-8050  
 PROFORMANCE SPECIALTIES engines  
 288-1499  
 RUBO CORP janitors equip/supl 224-0027  
 RYLAND PHOTOGRAPHY photographers-  
 portrait 224-9338  
 SHO-SHIN MARSHALL ARTS martial arts  
 instruction 482-7830  
 SINGER ALAN 224-9449  
 SONIA GRAPHICS screen printing  
 482-0727  
 TECNET mfrs-agents & representatives  
 288-0270  
 TOUCHE D ARTISTE art galleries & dirs  
 482-2040  
 VALLEY NEWS SVC newspaper distributors  
 288-1470  
 VERTICAL ELEGANCE venetian blinds-retail  
 288-1310  
 VIA GLASS ART glass 482-3285  
 VOLO CLUB advertising-specialties  
 288-0690  
 ZARCO MANUFACTURING mach shops  
 288-2210  
**5 MUGS & MORE CUSTOM SCREEN**  
 screen printing 654-9360  
**8 NEO TECHNOLOGIES** bowling lane  
 equip/supl 482-0782  
**14 MDM CONSTRUCTION** genl contractors  
 654-6647  
**24 DINNER DOGS** entertainers 224-8580  
**41 INTERNATIONAL TOOL & MACHINE**  
 mach shops 654-6955  
**228 FURNITURE PERFECTIONS** furniture-rpr  
 & refinishing 755-1836  
**244 KINK BMX** 654-5250  
**339 NORDEN ERIC R** antiques-rpr &  
 restoring 224-9745  
**366 JATEX GRAPHICS CORP** printers  
 288-7620  
**431 SARI STUDIO** artists-fine arts  
 288-7870  
**434 M T GRAFIX** screen printing 654-7057  
**442 GODFREY MULLER STUDIOS** etched  
 prod-metal glass & etc 482-0251  
**462 WRITE TYPE PUBLISHING** publishing-  
 desktop 288-0420  
**ZIP CODE 14609 CAR-RT C036**  
**1137 BERNATIONAL AUTOMATION INC** gates  
 482-8525  
**1151 Jusewicz Adolph [1]** 288-0577  
**1154 AUTOZONE** auto parts & supl-retail-new  
 482-2190  
**1157 [N] McGriff D** 654-7009  
**Nesmith Andrew Jr [9]+** 482-5676



**MAIN ST E**

1-2 Not Verified (2 Apts)	
3 McGill Tracy K [2]	
5 Not Verified	
1159 EL-AMIN TRAVEL & MEETING SVC	travel agencies & bureaus 288-6020
1175 ECONOMY PAPER CO	bags-plastic 482-5340
1185 LAIDLAW TRANSIT INC	buses-charter & rental 288-7730
1199 VIETNAM VETERANS OF AMERICA	shops 454-2539
1216 Magin Rita G [2]	288-3789
1222 Not Verified	
1228 Wilder John W	224-9139
[Wilder Sean	224-9139
<b>+ LAURA ST BEGINS</b>	
1237 A J VANDENBURGH WOODWORKING	woodworkers 288-8126
ACCELERATED MAILING SVC	mailing & shipping serv 261-6245
ALLEN VOGEL STUDIO INC	photographers-commercial 288-5895
Brown Ralph G [2]	
DANA PAXSON STUDIO	artists-fine arts 654-6370
DUSMAN AUDIO	288-4980
FURNITURE ODYSSEYS	upholsterers 654-9308
KAPLAR STEPHEN	glass-blowers 288-8640
Kaplar Stephen A Jr [2]	288-8640
LOUISE'S DAUGHTER	artists-fine arts 288-3220
MARSEY SALES INC	recorders 288-7720
NORTH COAST RADIO INC	radio stations/broadcasting co 288-5020
PEARL GLASSWORKS LTD	glass-stained & leaded 654-7551
R P FEDDER CORP	sheet metal fabricators 288-1600
SAXON RECORDING	recording studios 288-3150
Weiss Jeff [2]	654-9051
WHISTLE ENTERPRISES LTD	toys-retail 288-6401
4 CONRAD DEAL PRESS	printers 482-2256
10 TOYCRAFTER	288-9000
201 HTL ASSOC INC	die cutting 288-1270
309 PHIL MATT PHOTOGRAPHY	photographers-commercial 461-5977
500 SUMNER FINISHING INC	plating 654-7560
2460 Ogden S	482-0881
<b>PALMER ST BEGINS</b>	
12520 Silva David	224-8231
[Figueroa Jaime J	
2-4 Not Verified (2 Apts)	
12640 James L	288-5218
[Miller Lloyd	288-2556
2-5 Not Verified (3 Apts)	
6 Mason Charles E [2]	224-8209
7-8 Not Verified (2 Apts)	
1268 Shaibi Abdul [2]	482-1066
<b>+ BALDWIN ST INTERSECTS</b>	
1275 FAT BOY	grocers-retail 288-5260
1282 Rodriguez Jose R [2]	
12860 Ward Felicia	288-7971
1288-1291 Not Verified (2 Hses)	
1293 Arenas Jose [2]	482-4427
1297 VANCE A L DC	chiropractors dc 288-4900
Vance Anthony L [2]+ [2]	288-4900
1302 Williams Evelyn P [2]	482-1674
Williams Mary E	482-1674
1308 1 Jackson James D [2]	442-5831
13100 White Joanne	288-5751

**BALDWIN ST (R)**

14609

19 Buck Robert	6915 C040	482-8349
20 Broman D	6916 C040	224-8166
26 Darby Leon E	6916 C040	482-7441
31 Sundaram A K	6915 C040	288-3274
32 Fuhry Robert	6916 C040	654-8101
41 Peterson D	6915 C040	288-0696
42 Jensen Steven	6916 C040	482-7154
46 Legree B	6916 C040	288-7095
176 BILL SEILS GARAGE	6218 C008	288-2484

BUSINESSES 1

HOUSEHOLDS 8

316 Brown Leon.....	-6295	C040	288-4907
Clark W C.....	-6295	C040	654-6938
Gonzalez Ruben...	-6295	C040	224-0494
Perkins George....	-6295	C040	288-4295
360 Westbrook			
Gwendo .....	-6222	C040	482-6089
363 McDuffie Carolyn....	-6219	C040	224-9964
371 Burse Deborah.....	-6219	C040	654-6457
White S .....	-6219	C040	224-0947
372 Copeland Johnnie...	-6222	C040	288-0658
378 Banks Kevin.....	-6222	C040	654-8597
387 Schenk Annette.....	-6241	C040	654-7537
Schenk Kurt .....	-6241	C040	654-7537
398 Williams Irving L....	-6223	C040	288-9021
399 Charles Corine.....	-6241	C040	482-0964
406 Wert Mark.....	-6224	C040	288-9392
410 Johnson Cassan .....	-6224	C040	482-8807
422 Collazo A.....	-6224	C040	482-0363
423 Saborio C.....	-6220	C040	654-7147
427 Robinson William....	-6220	C040	288-6105
432 Patterson Jerome....	-6224	C040	654-9112
436 Starks V.....	-6224	C040	482-6654
442 Clark Willie.....	-6224	C040	482-0185
443 Jones P.....	-6220	C040	482-2526
Myles Latasha.....	-6220	C040	288-1937
Nowak S.....	-6220	C040	224-9912
460 Harring Rendia.....	-6240	C040	482-6023
461 Green Robin.....	-6221	C040	482-5776
468 Thomas E.....	-6240	C040	288-2230
469 Harling S.....	-6221	C040	288-2191
481 Fuller Marilyn J.....	-6221	C040	482-0863
494 Gilbert D.....	-6311	C040	482-7455
508 Edmonds Kerrin.....	-6312	C040	288-5701
Stokes Frank.....	-6312	C040	288-3064
509 Rivera Joel.....	-6307	C040	654-6442
514 Hunt N C.....	-6312	C040	482-6547

LAURA ST (R)	14609
2 Ksczanowicz Stefie.....	-6924 C040 482-1681

LAURA ST	<i>cont'd</i>		
Address	Zip+4	CarrRte	Phone
12 Trumpower C M.....	-6924	C040	654-7546
HOUSEHOLDS 2			

1066	FLOWER CITY NEWS.....	-6104	C009	325-2386
1072	GEORGE'S UPHOLSTERY & FURN CO.....	-6104	C009	232-6165
1111	ACTION FOR A BETTER COMMUNITY.....	-6938	C036	482-0250
1112	AZTEC INDUSTRIES INC.....	-6906	C036	288-0726
1115	ADVANCED AUDIO SVC OF WESTERN.....	-6152	C009	288-7520
	APPLIED GLASSTEC INC.....	-6152	C009	482-4705
	BIG ROCK SOFTWARE INC.....	-6152	C009	288-2860
	BIRINGER PRESS.....	-6152	C009	288-2480
	CHESTERS MUSIC.....	-6152	C009	288-1170
	COMMERCIAL WHOLESALE CARPETS.....	-6152	C009	482-6990
	CORKER ENTERPRISES LTD.....	-6152	C009	288-5420
	DAVID MERKEL & ASSOC.....	-6152	C009	235-9008
	DINNER DOGS.....	-6152	C009	224-8580
	ERIC R NORDEN.....	-6152	C009	224-9745
	FLOWER CITY WIPER.....	-6152	C009	288-0587
	FORWARD DESIGN.....	-6152	C009	288-0250
	GESSO PANEL SPECIALTIES.....	-6152	C009	482-0800
	GODFREY MULLER STUDIOS.....	-6152	C009	482-0251
	GRAPHIC CONNECTIONS.....	-6152	C009	288-6390
	GRAPHTECHNICAL GRAPHICS.....	-6152	C009	288-5710
	JACK E SMITH.....	-6152	C009	288-0460
	JAMES BURDICK.....	-6152	C009	288-5402
	JAMES M PLUKAS FURNITURE.....	-6152	C009	482-7510
	JATEX GRAPHICS CORP.....	-6152	C009	288-7620
	JOHN CURRIER.....	-6152	C009	654-7670
	KISHI KARATE.....	-6152	C009	482-7830
	LUBO TALEVSKI.....	-6152	C009	288-6060
	M T GRAFIX.....	-6152	C009	654-7057

JATEX  
GRAPHICS  
CORP .....-6152 C009 288-7620  
JOHN CURRIER...-6152 C009 654-7670  
KISHI KARATE.....-6152 C009 482-7830  
LUBO TALEVSKI...-6152 C009 288-6960  
M T GRAFIX.....-6152 C009 654-7057  
MOORE  
ENTERTAINMENT  
GROUP .....-6152 C009 288-7830  
MUGS & MORE  
CUSTOM  
SCREEN .....-6152 C009 654-9360  
PALADINO  
WODDWORKING  
.....-6152 C009 654-7056  
PANO  
GRAPHICS ..-6152 C009 288-8050  
PHILIP FLORIN...-6152 C009 482-1310  
POINT OF YOU  
ADVERTISING  
.....-6152 C009 482-5720  
POWER  
GRAPHICS  
PLUS .....-6152 C009 482-9997  
PROFORMANCE  
SPECIALTIES  
.....-6152 C009 288-1499  
RICHARD C  
EDIC .....-6152 C009 288-5370  
ROSS RIDER  
CUSTOM  
WOODWORKING  
.....-6152 C009 224-9721  
RYAN'S  
RESTORATION  
.....-6152 C009 288-6970  
RYLAND  
PHOTOGRAPHY  
.....-6152 C009 224-0330  
S & S  
KITCHENS ...-6152 C009 262-2929  
SARI STUDIO.....-6152 C009 288-7870  
SONIA  
GRAPHICS ..-6152 C009 482-0727  
TAYLOR  
COMMUNICATIONS  
.....-6152 C009 288-4210  
TRIANGLE  
DESTINATIONS  
INC .....-6152 C009 288-0560  
TWIN  
ADVERTISING  
.....-6152 C009 482-7690  
VIA GLASS ART..-6152 C009 482-3285

**E MAIN ST** *cont'd*  
Address Zip+4 CarrRts Phone  
WRITE TYPE  
PUBLISHING  
.....-6152 C009 288-0420  
Burdick James.....-6152 C009 288-5402  
Currier John.....-6152 C009 654-7670  
Edic Richard C.....-6152 C009 288-5370  
Florin Philip.....-6152 C009 482-1310  
French M.....-6152 C009 224-8563  
Gaby Sari.....-6152 C009 288-7870  
Hennessey  
Damon .....-6152 C009 288-4850  
Kalnitz Michael.....-6152 C009 482-0800  
Kalnitz Robert M...-6152 C009 288-9340  
Kesel C.....-6152 C009 288-4560  
Kienke C J.....-6152 C009 288-8150  
Klemme G.....-6152 C009 482-1563  
May Calvin.....-6152 C009 288-4340  
Norden Eric R.....-6152 C009 224-9745  
Paladino Dante.....-6152 C009 654-7056  
Quinn L L.....-6152 C009 288-8210  
Ryan Joseph M.....-6152 C009 288-6970  
Shanley Gertrude  
M .....-6152 C009 288-8140  
Smith Jack E.....-6152 C009 288-0460  
Talevski Lubo.....-6152 C009 288-6960  
Todd Bryan.....-6152 C009 482-7197  
Topham Dee.....-6152 C009 288-6750  
Williams Meike.....-6152 C009 482-2588  
1129 UNLIMITED  
INSURANCE  
SVC .....-6901 C036 288-8070  
1135 DYM KAR &  
BRANDT .....-6901 C036 482-9903  
Brandt Stephen  
M .....-6901 C036 482-9903  
Dymkar Irene K...-6901 C036 482-9903  
1137 SHANTZ ASSOC  
INC .....-6901 C036 924-3650  
1144 NOHLE  
REFRIGERATION  
SUPPLIES.....-6914 C036 482-3876  
1151 JIM'S BARBER  
SHOP .....-6901 C036 288-8830  
Locigno James S  
Sr .....-6901 C036 288-8830  
1157 Nesmith Andrew...-6942 C036 482-5676  
1175 ECONOMY  
PAPER CO .....-6901 C036 482-5340  
1176 Hills Jerry.....-6914 C036 224-0867  
1180 FREDDIE  
THOMAS  
FOUNDATION  
CTR .....-6914 C036 224-8681  
Thomas F.....-6914 C036 288-1181  
Thomas M.....-6914 C036 288-1181  
1185 NATIONAL  
SCHOOL BUS  
SVC .....-6901 C036 288-7730  
1199 VIETNAM  
VETERAN'S  
LOCAL .....-6901 C036 482-8016  
1216 Cartner Alice.....-6907 C036 224-8181  
1228 Roy Thomas.....-6907 C036 482-4712  
1233 ENVIRONMENTAL  
DEVELOPMENT  
SVC .....-6902 C036 224-0277  
PENFIELD  
LANDSCAPE  
&  
NURSERY ...-6902 C036 482-8755  
1237 A J  
VANDENBURGH  
FINE  
FURNITURE.....-6941 C036 288-8126  
AERIAL  
SURVEYS ....-6941 C036 663-8231  
ALLEN VOGEL  
STUDIO  
INC .....-6941 C036 288-5895  
CAAMORA  
GLASSWORKS  
.....-6941 C036 654-6409

1233	ENVIRONMENTAL DEVELOPMENT SVC	-6902	C036	224-0277
	PENFIELD LANDSCAPE & NURSERY	-6902	C036	482-8755
1237	A J VANDENBURGH FINE FURNITURE	-6941	C036	288-8126
	AERIAL SURVEYS	-6941	C036	663-8231
	ALLEN VOGEL STUDIO INC	-6941	C036	288-5895
	CAAMORA GLASSWORKS	-6941	C036	654-6409
	CONCETTA MASON GLASS STUDIO	-6941	C036	482-7040
	CONRAD DEAL PRESS	-6941	C036	482-2256
	DANA PAXSON STUDIO	-6941	C036	654-6370
	DAVID BROWN CATERER	-6941	C036	288-5490
	FOTEK INC	-6941	C036	288-3490
	FURNITURE ODYSSEYS	-6941	C036	654-9308
	HOTEL ASSOC INC	-6941	C036	288-1270
	KALENAK PAINTING & PAPERHANG	-6941	C036	224-9010
	MAGNUM DYNALAB CORP	-6941	C036	654-6340
	OCM TECHNOLOGY INC	-6941	C036	482-8850
	PEARL GLASSWORKS LTD	-6941	C036	654-7551
	PHIL MATT	-6941	C036	461-5977
	POLY SALES INC	-6941	C036	288-2110
	POLYTEC INC	-6941	C036	288-2960
	R C MORGAN	-6941	C036	482-5879
	R P FEDDER CORP	-6941	C036	288-1600
	SAXON RECORDING	-6941	C036	288-3150
	SUMNER FINISHING INC	-6941	C036	654-7560
	TOYCRAFTER	-6941	C036	288-9000
	WHISTLE ENTERPRISES LTD	-6941	C036	654-7820
	WJZR	-6941	C036	288-5020
	Barrett N	-6941	C036	654-5010
	Concetta Mason	-6941	C036	482-7040
	Curran Ann	-6941	C036	482-2860
	Mason Concel	-6941	C036	482-7040
	Morgan R C	-6941	C036	482-5879
	Okada W	-6941	C036	654-8732
15	1246 WITT REALTY	-6908	C036	288-1280

E MAIN ST		cont'd		
Address	Zip+4	CarrRte	Phone	
Reillyhussain Deborah	-6908	C036	482-8424	
Witt B	-6908	C036	288-7711	
Witt J	-6908	C036	288-7711	
1264 Grebe M	-6900	C036	482-6068	
Muhammad Ilyasin	-6900	C036	288-8224	
1275 SINGH COLISEUM PIZZERIA	-6903	C036	288-1900	
1291 Burke Ternis	-6903	C036	654-9408	
1293 Cooper Charles	-6903	C036	482-7232	
1297 A L VANCE DC	-6903	C036	288-4900	
1301 EAST HIGH SCHOOL CTR	-6930	C036	482-6330	
1308 Johnson James W	-6910	C036	654-7565	
1311 McCart John	-6943	C036	654-9276	
Ortiz Juana	-6943	C036	288-7015	
1337 ALTERNATIVES-INDEPENDENT YOUTH	-6904	C036	654-4414	
HILLSIDE CHILDREN'S CTR	-6904	C036	654-4455	

129

**BALDWIN ST -FROM 1274 MAIN E  
NORTH**

• ZIP CODE 14609

• E MAIN INTERSECTS

- 19 Buck Robt F & Gloria [2]  
 20 Blauvelt Doris L [9]+ [6]  
     Broman David W [3]  
     Cain Linda  
 25 Not Verified  
 26 Darby Leon E & Betty H [9]+ [6]  
     482-7441  
     Darby Matthew C 482-7441  
 31 Sundaram Ambalavanar K &  
     Rajeswary K [3] 288-3274  
     Thirumavalavan Saraswathy  
     288-3274  
     Kathirgamasundaram Rajkumar  
     288-3274  
     ★Sundaram A K 288-5019  
 32 Fuhry Robt R & Julia M [9]+ [6]  
     654-8101  
     Fuhry Julie A 654-8101  
     Fuhry Charlene 654-8101  
     1 Mc Naney Phillip & Virginia [4]  
     482-7556  
     2 Burch Mark [2]  
 41 Mc Gill John H [9]+ [6] 288-2201  
 43★Fuhry Kenneth R & Tammy L  
 46 Legee Barbara [2] 288-7095  
     Legee N 288-7095  
     Dash L 288-7095  
     Legee-Dash B 288-7095  
     Haynes V 288-7095  
 52 Cordova Marcia L [2]  
 • HAYWARD AV INTERSECTS  
 84 Vacant  
 BALDWIN ST  
 • GARSON AV INTERSECTS  
 128 Hinton Helen [9]+

• MINGES ALLEY ENDS

- 330 A B R Wholesalers (show rm)  
 336 Brown H S [3] [6] 288-4102  
 340 Clark Marjorie F [9]+ 288-6658  
     Dorscheid J L [3] 482-1110  
     Goodie Elmo D 482-1110  
     Dorscheid Jane F 482-1110  
 348★Grubbs Claudia  
     ★Curtis Marlene  
     ★Walker Alex P  
     ★Brown Eddie  
     ★Glover Ernest  
     Moses Laura [2] 654-6032  
 351 C L F B PARKING LOT  
 352 Apartments  
     1★Perry Julia  
     2★Brown Audrey  
     3★Jordan Martha L  
     4 Jones Mattie A  
     4 Faison Ocie B  
     5★Harrison Eug P

360★Scott Brenda  
 ★Coward Carol  
 Henry John M carp  
 ★Elliott Clara C  
 363★Cheeks Robt 288-8198  
 365a Clark Dorothy S [2]  
 365b Taylor Mary [2] 654-6638  
 366 Brown Lila [2]  
 370★Judson Robt 482-0723  
 371 Richardson Ann D [2] 482-9346  
 372★Ellison Jannine K  
 ★Williams Clara M  
 ★Johnson Robt D 288-0739  
 377 SOUND BUILDERS bldg contr  
 482-1732  
 Van Tosh Brian H [5] © 482-1732  
 Alston Janice B [5]  
 Thomas Linda A  
 378 Vacant  
 • LAMPSON ST INTERSECTS  
 383★Spencer Golden 482-8419  
 ★Frazier Anna B  
 387 Schenk Kurt & Annette [2] 654-7537  
 390★Scott Veronica A  
 Nesmith David  
 ★Jamieson Amy G  
 Anderson Hester  
 393 Graham Natatha [2]  
 Mincey Cleo  
 394 Jackson Wm R [9]+ © 288-1454  
 395 Powell Larry & Tracie [2]  
 396 Vacant  
 398 Williams Etta Julietta [9]+ © 288-9021  
 399 Johnson Corine [2] © 482-0964  
 Charles Lamar 482-0964  
 Hodge Erica 482-0964  
 405★Greene Betty J  
 Adger John W  
 406 Mackey Harry A [5] ©  
 Wert Mark R [5] 288-9392  
 409 Johnson E [2] 654-6381  
 410 Maushart Peter G [5] © 288-2934  
 414 Mowers Steven A [4] © 288-5845  
 417 Teabout Carlton K & Cheri J [4] ©  
 418★Turner Maureen 482-6467  
 Rear★Douglas James O  
 422 Collazo Jaime & Angela [8] ©  
 482-0363

423★Hasan Latifa 654-5972  
 ★Melecio Brenda L  
 Garcia Jewels  
 426 Ramos Ludwina [2]  
 427 Walker Dolores [2] 288-6105  
 Robinson Wm 288-6105  
 Refeek Sue [2] 482-6242  
 431 Mosley Andora [2] © 482-9778  
 432★Grimes Charles  
 Burnette Horace  
 Rear★Brock Matthew  
 435★Gibson Wm & Emma  
 ★Barr Anita 654-6179  
 436 Starks Viola [2] 482-6654  
 Rodgers Izell 482-6654  
 437 Mincey Estelle [2]  
 442 Clark Willie D & Mabel [9]+ ©  
 482-0185  
 Clark Gerald D 482-0185  
 Clark Chrys 482-0185  
 443★Dumars Irene  
 Travis Geo  
 ★Weathers Jackie L  
 • LAURA INTERSECTS  
 446★Thomas Frank  
 454 Alston Richd & Naomi [9]+ ©  
 Alston Kenneth  
 Alston Richd Jr  
 456★Evans Cassandra  
 460 Harring Rendia T [9]+ ©  
 461 Baleno Robt & Sylvia [4]  
 462 Smith Harry T [9]+ ©  
 Smith Violet [4]  
 468 Thomas Eliz [2] 288-2230  
 Thomas Lori F 288-2230  
 469 Nembhart Darnus L [7] © 288-8104  
 474 Stokes Shirley [9]+ ©  
 Stokes Willie Ann  
 476 Kinder Rose [2] 482-4675  
 Kinder Shawndell 482-4675  
 Kinder Theresa 482-4675  
 481 Fuller Gary & Sue [9]+ © 482-0863  
 485★Clark Hosea 482-3266  
 487 Mc Fadden Gloria [2]  
 • BALDWIN INTERSECTS  
 494 Price Helen I [9]+ © 288-0209  
 Roberts Ezekel Rev 288-0209  
 498 Wilson Leon & Christine [9]+ ©  
 288-2152  
 503 Johnson Ramonila [2]  
 Prescott Timothy W

## LAURA ST -FROM 1228 MAIN E NORTH

12

- ZIP CODE 14609
- E MAIN ST INTERSECTS
- Lower★Stallings Bernice 482-8751
- 1★Wyche Mammie
- Upper Vacant
- 2 Ksczanowicz Lottie [5] © 482-1681
- Not Verified
- 4 Vacant
- 5 Leonard Sharon [2]
- Lower Spencer Geoffrey & June [2]
- 6 Allen Ribt Lee
- Upper Allen Marci
- Upper Allen Steven
- 7★Fuller Gwan © 654-7546
- 8-8½ Not Verified (2 Hses)
- Upper★Fuhry Steven R & Elyse
- 9 Vacant
- 11 Not Verified
- 12★Trumpower David & Christina M
- 654-7546
- 14-15 Vacant (2 Hses)
- Houston Gene [2] 288-5032
- 16 Vacant
- HAYWARD AV INTERSECTS
- 12 HOUSEHOLDS

## E MAIN ST

- N GOODMAN ST INTERSECTS
- 1090 Vacant
- MENGES ALLEY INTERSECTS
- 1109 S & S KITCHENS kitchen cabinets
- 262-2929
- 1111 SCAMPOLE JAMES V lwyr
- 482-3696
- 1112 AZTEC INDUSTRIES screw mfrs
- 288-0726
- 1115 EAST MAIN STREET BUSINESS  
PARK
- ELLIS R A CORP precision  
photography 288-8820
- Storms Lucinda Studio
- LASHER KEVIN STUDIO wood  
dsgnr 654-6760
- KOPY KING printers 546-4060
- EDIC-LOW FINE CARPENTRY
- woodworkers 288-5370
- PUNZI ANN STUDIO 288-4157
- FORWARD DESIGN INC graphic  
dsgn studio 288-0250
- J S R SYNERGISTICS ultrasonic  
instrumentation 288-1670
- ARCHITECTURAL FINISHES INC
- 654-7950
- HEARTWOOD INTERIORS INC
- 288-1817
- IRONWORKERS DISTRICT  
COUNCIL (WESTERN NY)
- 288-7844
- IRONWORKERS WELFARE &  
PENSION FUND 288-7844
- Art Adventures art sls
- JACKSON ALICIA artist
- DWYER NANCY HAIR SALON
- 654-7857
- CLEM KATHY artist 288-7045
- GESSO PANEL SPECIALITES mfr  
of doors 482-0800
- I P S Mac Donald Printing Co Inc  
prntrs 654-8771
- STANLEY'S E & P CONTRACTING  
INC elec contr 288-4930
- V I A GLASS ART 482-3285
- CROSSFIRE NEON neon signs
- HODAKA HASEBE POTTERY artist
- 288-6970
- MANCHEE DOUGLAS PHOTOG
- 654-9155
- A & W TECHNOLOGIES 288-8170
- HOLLAND INDUSTRIAL  
CHEMICALS 482-1631
- NORDEN ERIC R furn restorer
- 256-1232
- MERKEL DAVID design conslt
- 482-6310
- SAPPHIRE GLASS sculptor 654-9462
- BEJA PRECISION  
MANUFACTURING INC tool mfr  
& distr 482-5913
- MARKET FLORAL FLOWERS floral  
dsgnr 288-2760



MARKET FLORAL FLOWERS floral  
dsgnr 288-2760  
CERNIGLIO THOS photog 654-8561  
ANGSTROM OPTICAL 482-4705  
Peggy Kehoe Studio fine arts  
232-2731  
META MEDIA artist 482-0815  
SNYDER MARK J artist  
COMMERCIAL WHOLESAL  
CARPETS 482-6990  
SINGER ALAN artist  
ANTHONY GUIDICE GRAPHIC  
DESIGN graphic dsgnr 482-9010  
TALEVSKI LUBO artist 288-6960  
FLOWER CITY WIPER wiping  
cloths-whol 288-0587  
CUSTOM SCREEN PRINTING  
654-9360  
Mugs & More specialized mug mkr  
654-9360  
FRAMAR TOOL CO INC 288-3484  
English Jas Design Studio 482-8558  
ROCHESTER MAGNET CO 288-8282  
PRO-FORMANCE SPECIALTIES  
eng rebldg 288-1499  
WATERSTREET GRAPHICS  
288-8460  
VAN HOUTEN DESIGN sculptor  
482-1631  
LOVING LESLIE artist 288-7027  
CHESTERS PIANO TUNING &  
REBUILDING 288-1170  
JATEX GRAPHICS CORP 288-7620  
C M E ASSOCIATES constn  
materials evaluation 482-0520  
OSBAND FELICE glass sculpturer  
482-6145  
TODD BRYAN artist 482-7197

KALNITZ MICHAEL artist 482-0800  
Lightfoot Tom artist  
JACKSON RICH D C artist  
Jurs Bryon artist  
WILLIAMS MEIKE photog  
WOODY'S TOYS 288-4970  
RENAISSANCE FOIL &  
CONVERTING INC 225-8430  
POWER GRAPHICS PLUS fine  
quality prntg 482-9997  
1129 COHEN SCOTT E ENTERPRISES  
INC real est 482-2220  
SCOTTY'S APARTMENT RENTALS  
288-1139  
Abbott Aaron [2] 482-1364  
1130 CHASE LINCOLN FIRST BANK  
(east end ofc) 258-6242  
1135 DYM KAR & BRANDT lwyr  
482-9903  
1137 SHANTZ ASSOCIATES INC buttons  
whol 288-8902  
MAIN BUTTON CO buttons whol  
288-8903  
1144 NOHLE REFRIGERATION  
SUPPLIES whol 482-3876  
1151 JIM'S BARBER SHOP 288-6830  
★Jusewicz Adolph 482-0698  
★Leon Jos 654-6859  
★Moore Don W 288-8921  
1157 VALENTI LIQUOR 654-7090  
Aptments  
1★Miller Audrey C  
2★Henry Chas  
3 Reed John W [2] 654-9695  
4★Nesmith Andrew  
5 Christion Patricia [2] 654-8307  
1166 Vacant  
1175 ECONOMY PAPER CO dtrs 482-5340  
1176★James Bernice  
Hodge Andrew  
1178 Vacant  
1180 G & G FOOD SERVICE 482-5200  
1185 National School Bus Service Inc  
(Parking Garage) 288-7730  
VOLUNTEERS OF AMERICA  
STORE used clo sls 454-1150  
1199 THRIFT VILLAGE genl mdse ret  
482-8016  
1200 MAIN PIC-N-PAY SUB SHOP  
288-3800  
MAIN MOTORS LTD used car sls  
288-3800  
ACTION CAR RENTAL car rental  
288-2600  
RYDER TRUCK RENTAL 288-5989  
1214★Benavides Loretta  
Binionk Sheila V  
Pearsall Lorenzo  
Pearsall Nancy  
Wilson Curtis L

- 1214★Benavides Loretta
- Binionk Sheila V
- Pearsall Lorenzo
- Pearsall Nancy
- Wilson Curtis L
- 1216★Kincher Leaudia
- Powell Eddie
- ★Leatherisch Mary 482-1947
- Watkins Danelle 482-1947
- 1222 Cartman Alice [2]
- ★Bradford Johnny & Leo O
- 1228 ACADEMY HERITAGE sportswear
- sls 288-4390
- Stanin Richd [2]
- Colon Adam
- Colon Arnold [2] 482-2568
- ★Mills Lisa
- Brown Derek
- Brown Felisha
- Raspalie Patk M [2]
- LAURA BEGINS
- 1233 I P S MAC DONALD PRINTING
- COMPANY INC coml 654-8771
- 1237 FEDDER INDUSTRIAL PARK
- 288-1600
- Building
- Rooms
- 100 FEDDER R P CORP air & gas
- filters 288-1600
- 101 POLY SALES mfg agt 288-2110
- 101 POLYTEC INC filter sys 288-2960
- 110 BLAKE JOHN L ASSOCIATES
- INC tools mfrs & distrs 654-8660
- 115 SAXON RECORDING record shop
- 288-3150
- 115 JARGON RECORDS recording
- studio 288-3150
- 205 SPECTRA TINT biological stain
- mfrs 482-2069
- 207 H T L ASSOCIATES stl rule die
- shop 288-1270
- 208 Gray Haven Studios 288-3050
- 211 CONRAD DEAL PRESS prntg
- shop 482-2256
- 270 LAMINATING ARTS &
- FINISHES INC 482-1220
- 300 C A M X SCIENTIFIC CORP
- 482-0130
- 302 FURNITURE ODYSSEYS furn sls
- ret 654-9308
- 305 CONCETTA GLASS STUDIO
- glass art wkr 482-7040
- 306 Meditari Studio 288-8320
- 309 MATT PHIL STUDIO photog
- 288-5030
- 309 SIGNAL MOUNTAIN INC
- 288-5020
- 310 LABORATORY PRODUCT
- SALES hosp products 288-0619
- 312 Morgan Bob Studio 482-8850

**E MAIN ST-Contd**

- 312 RICHARDS SABRA printmaker
- 314 CAAMORA GLASSWORKS glass
- blown articles 654-6409
- 1237 Contemporary Wood Furniture
- 482-7233
- 321 THOMAS JAMES sculptor
- 401 DODD JOHN ASSOCIATES furn
- ret 482-7233
- 405 TOYCRAFTER THE toys mfrs
- 288-9000
- 406 AERIAL SURVEYS 288-0450
- 408 TANNEN RICHD woodworker
- 654-7226
- 410 DUDLEY PETER S STUDIO
- artist 482-7110
- 418 PEARL GLASS WORKS LTD
- 654-7551
- 465 ASTROLABS rsrch-adjustment of
- art
- 470 Paxson Dana Studio 654-6370
- 475 GAINES AUDIO audio equip sls
- & repr 288-6940
- 500 SUMNER FINISHING wood furn
- refinisher 654-7560
- GENERAL WOODWORK CO
- woodworks 288-8126
- Miller Ed Studio
- Allen Vogel Studio 288-5895
- Schultz Ruth Studio
- Stuart Nancy Studio 654-6390
- WHISTLE ENTERPRISES LTD
- woodcrafters
- COOLEY-MALONE STUDIO glass
- blown articles
- DIEBERT RITA J STUDIO 482-7173
- DREYWOOD ROMAN artist
- G M Graphics
- ADVENT SERIEGRAPHIC graphics
- 654-6593
- HOFFMAN ADAM artist
- SHIKOWITZ J artist 654-6409
- JONES KATHI artist
- BELLE'S ELECTRONICS CORP
- 482-8850
- Hanlon Pam O artist
- WOOD FRED artist
- Concept Twelve Thirty Seven
- 654-7820
- O C M Technology 482-1137
- 1246★Pittman Juanita
- Allen John L
- ★Hill Kimberly
- Bergeron John & Elaine [2]
- PALMER BEGINS
- 1252 Apartments
- 1★Barter Vanessa 288-5920
- 1 Henderson Doris 288-5920
- 1 Baxter Lester 288-5920
- 1 Minor Teghin 288-5920
- 1 Autumnus Wren 288-5920
- 2★Jones Dorothy C
- 2 Manville Willie
- 3★Brown Dolores A
- 3 Baker Alex C
- 4★Mc Queen Marion 288-5519
- 1258 Whys nap 288-0466

1258 WHO'S BAR 288-9466  
 1264 Apartments  
 1★Torres Edwin H  
 2★Rodriguez Luis  
 3★Grebe Mary 482-6068  
 4★Markes Jas  
 5★Cruz Wilfred  
 5 Rivera Jim  
 6★George Mw J  
 7★Vasquez Nadia L  
 8★Ferrer Nilsa 654-9041  
 1268 Lockhart Jeremiah ② 288-6245  
 Lockhart Alicea 288-6245  
 Atkins Genevieve 288-6245  
 1268½★Lockhart Bradford  
 • BALDWIN BEGINS  
 1275 BEECHWOOD LAUNDRY  
 laundromat  
 COLISEUM PIZZA pizza sls 288-1900  
 1280 GOLD MINE MINI MARKET gro  
 1282★Ellis Mildred  
 1286★Benion Johnnie M  
 1288 Riley Jas ⑨+ 482-8352  
 ★Johnson Roddie 288-9225  
 1291★Santiago Alicea  
 ★Nixon Lawr  
 1292★Rucker Theresa  
 ★Sanchez Teodora  
 1293★Jarrett David  
 Everett Ronald  
 ★Donaldson Jas C  
 1294 Vacant  
 1296 WOODLAND L A REAL ESTATE  
 482-9738  
 1297 VANCE ANTHONY L chiropractor  
 288-4900  
 1301★Carlton Oliver & Joyce  
 ★Ramos Florence  
 Diaz Vanita C  
 ★Faucher Michl 644-5635

129  
 BALDWIN ST -FROM 1274 MAIN E  
 NORTH TO 45 PARSELLS AV  
 ZIP CODE 14609  
 19 Buck Gloria  
 20 Blauvelt Doris L ④ 482-6019  
 Cain Linda 288-3018  
 25★Hebert Paul 288-5092  
 26 Darby Leon E ④ 482-7441  
 31★Sundaram Ambalavanar K 288-7391  
 32 Fuhry Robt R ④ 654-8101  
 36 Mc Naney P 482-7556  
 Wuciola Russell ④  
 41 Mc Gill John ④ 288-2201  
 42 Kumm Tammy  
 46 Gilbert Linda  
 52 Vacant  
 HAYWARD AV INTERSECTS  
 84 Williams Ernestine ④  
 98 Evans Christopher J  
 150

- 330 Vacant
- 332 Vacant
- 336★Brown H S ☉ 288-4102
- 340 Clark Marjorie F Mrs 288-6658  
★Dorscheid J L 482-1110
- 348 Doty Ronald  
★Arnold S 482-9085  
Brown Eddie L  
Blake Jas
- 351 C L F B Parking Lot
- 352 Apartments  
1 Jones Bruce  
2 Price Annie B  
3 Brund Harold  
4 Holmes Carl D  
Mc Donald Stella 654-9895
- 360 Harper Paul W 482-2140  
Henry John M carp
- 363 Best David
- 365 Clark Dorothy 588-5442
- 366 O'Leyar David K ☉ 288-8301
- 370 Bailey Darlene
- 371 No Return
- 372 No Return
- 377 Sound Builders bldg contr 482-1732  
Van Tosh Brian H ☉ 482-1732  
Alston Janice B
- 378 Vacant
- LAMPSON ST BEGINS
- 383 Vacant
- 387 Fulkerson Sheldon P 288-3079
- 390 Willams Wonya 288-1904  
Woods Donnie
- 393 Ragland Rose M
- 394 Jackson Wm R ☉ 288-1454
- 395 Delgado Celestina 482-9687
- 396 Vacant
- 398 Williams Etta Julietta ☉ 288-9021
- 399 Charles Lamor ☉
- 405 Letifia H
- 406 Mackey Harry A ☉
- 409 Brown Doreen ☉ 288-0255
- 410 Maushart Peter G ☉ 288-2934
- 414 Mowers Steven A 288-5845
- 417 Teabout Carlton K ☉
- 418 Gokey J
- Rear Guzman Ramon
- 422 Collazo A ☉ 482-0363
- 423 Costa Walt A
- Rear Hasan Coni 482-2328
- 426 Vacant
- 427 De Roo Robt J
- 431 Moses Andora ☉ 482-0077
- 432 Vacant
- 435 Lafayette B ☉ 482-8774
- 436 Mars Gladys H Mrs ☉ 654-8061
- 437 Vacant
- 442 Clark Willie D ☉
- 443 Jennings Robin D
- LAURA ENDS

- 444 Jennings Robin D
- LAURA ENDS
- 446 Fischer Anita J
- 454 Alston Richd ☉
- 456 Brown Dora Lee
- 460 Harring Rendia T ☉
- 461 Baleno Robt 654-8007
- 462 Smith Harry T ☉  
Smith Violet
- 468 Caples Robt
- 469 Nembhart Darnus L ☉ 288-8104
- 474 Stokes Shirley Mrs ☉
- 476 Vacant
- 481 Fuller Gary ☉ 482-0863
- 485 Barr Diane 482-1093
- BALDWIN INTERSECTS
- 494 Price Helen I ☉ 288-0209
- 498 Wilson Leon ☉ 288-2152
- 503 Vacant
- 504 Vacant
- 507 Couser Nattie
- 508 Eve Nancy J
- 509 Vacant
- 511 Pardner Yolande
- 514 Viola Linda Anne Mrs 482-9227  
Hunt John J Jr 482-6547
- 515 Mc Lellan Bruce 462-9893
- 519 Johnson Robt
- 520 Sharpstine Scott ☉
- 521 Reda Anthony L ☉
- 525 Fisher Jas 288-1135
- 526★Wright Geo A 288-4873
- 527★Pendergrass Michl 482-2195
- 530 Dukes Virginia 482-6771  
Kinley
- 535 Hernandez Frankie
- BEECHWOOD ENDS
- 536 Macon Annette
- 542

**LAURA ST-Contd**

- 1 Frost Danl J 654-9045
- 2 Ksczanowicz Lottie © 482-1681  
Brezezinski Joseph
- 4 Vacant
- 5 Vacant
- 6★Feinbloom Stephen 482-7389
- 7 Hutchinson Cath 482-1632
- 8 Vacant
- 8½★Edwards Carl
- 9 Vacant
- 10 Jones Yolanda ©
- 11 Lapper Jerim  
★Dehls Joel 654-9446
- 12 Miller Kathryn © 482-8098
- 14 Keesee Rene E 482-5682
- 15★Jones Anita
- 16 Vacant

- 1099 Vacant
- 1101 Beechwood Bldg hall  
MENGENS ALLEY BEGINS
- 1109 S & S Kitchens kitchen cabinets  
262-2929
- 1111 Scampole James V Iwyr 482-3696
- 1112 Aztec Industries 288-0726
- 1115 East Main Street Business Park  
Ellis R A Corp offset printers  
288-8820  
R A S Manufacturing Inc chemical  
mfrs 654-2606  
Snowtech Snow Boards sporting gds  
ret 288-7335  
General Drapery Co  
B K Appliances appls ret & repr  
Gold Print Inc 654-7731  
Alpha Brand Products glassware  
654-9462  
J S R Synergistics 288-1670  
Architectural Finishes Inc 654-7950  
Heartwood Interiors 288-1817  
Ironworkers District Council 288-7844  
Sophistinaails 288-4000  
Marcor Of New York Inc asbestos  
removal 482-0160  
Golden Oldies Antiques 288-4115  
Dwyer Nancy Hair Salon 654-7857
- 1117 Vacant
- 1123 Vacant
- 1129 Cohen Scott E Enterprises Inc real  
est 482-2220
- 1130 Chase Lincoln First Bank (east end  
ofc) 258-6242
- 1135 Dymkar Muldoon & Brandt 482-9903
- 1137 Shantz Associates Inc buttons whol  
288-8902
- 1144 Nohle Refrigeration Supplies whol  
482-3876
- 1150 Nohle Michl 288-4432
- 1151 Jim's Barber Shop 288-6830  
Frost Jacqueline 288-2995
- 1154 Vacant
- 1157 Beechwood Liquor 654-7090  
★Dwyer N 654-8820
- 1166 Beechwood Inn 288-2591
- 1175 Economy Paper Co dirs 482-5340
- 1176★Vitale Margt
- 1178 Vacant
- 1180 G & G Food Serv 482-5200
- 1185 National School Bus Service Inc  
(Parking) 654-8770
- 1199 Thrift Village genl mdse ret  
482-8016
- 1200 Main Pic-N-Pay Sub Shop 288-3800
- 1214★Rodriguez Carmen  
★Jenning Cathy
- 1216★Rivera Angelita
- 1221 Volunteers Of America (Thrift  
Store) 454-1150
- 1222 Cartner Alice
- 1228 Superior Cleaning Service 484-8908  
★Case Robt A 482-8908
- LAURA BEGINS
- 1233 I P S Mac Donald Printing Company  
Inc coml 654-8771
- 1237 Fedder Industrial Park 288-1600  
Bldg  
Poly Sales mfg rep 288-2110  
Polytec Inc filter sys 288-2960  
Rooms  
100 Fedder R P Corp rntl agts  
288-1600
- 110 Blake John L Associates Inc tools  
mfrs & distrs 654-8660
- 1237 Conrad Deal Press prntg shop  
482-2256
- 207 H T L Associates stl rule die shop  
288-1270
- 230 Vacant
- 270 Laminating Arts Of New York  
Inc 482-1220
- 3d F I C A M X Scientific Corp  
482-0130
- 3d F I Vacant
- 317 Svatek Bradley W photography  
288-4080

Signal Mountain Inc 288-5020  
 350 Richards Sabra ptrnmkr 288-0862  
 Concetta Glass Studio glass art wk  
 482-7040  
 351 Laboratory Products Sales hosp  
 products 288-0519  
 Thomas James sculptor 288-7777  
 401 Callori Ron & John Dodd  
 Associates furn ret 482-7233  
 405 Toycrafter The toys mfrs  
 288-9000  
 406 Aerial Surveys 288-0450  
 417 Spectra Tint biological stain mfrs  
 482-2069  
 418 Pearl Glass Works Ltd glass  
 flower 654-7551  
 465 Vacant  
 470 Vacant  
 Gaines Audio audio equip sls & repr  
 266-0780  
 5th Fl Sumner Finishing wood furn  
 refinisher 654-7560  
 General Woodwork Co 288-8126  
 Blake John L & Associates Inc mach  
 tool distr 654-8660

1246 O'Neil Danl

PALMER BEGINS

1252 Apartments  
 1★Colon Julia  
 2★Thomas Malina E  
 3★Morgan Betty  
 4★Pena Tonya  
 1258 Who's Bar 288-9466  
 1264 Apartments  
 1 No Return  
 2★Endalamaw T  
 3★Rodriguez Luis  
 4★Diaz Hector  
 5★Chao Orlando  
 6★D'Augustyne John  
 7★Rodriguez Pablo  
 8 Grebe Mary 482-6947  
 1268 Staples Jackie  
 BALDWIN BEGINS  
 1275 Beechwood Laundry  
 Sandy Long's Restaurant 288-6120  
 1282 Vacant  
 1280 Gold Mine Mini Mkt  
 1286 Swartz Tammy  
 1288 Riley Jas 482-8352  
 1291 Christian Ida 482-6896  
 Harris Mary W Mrs  
 1292★Shaw Judy D 288-9349  
 1293 Warner Charles G 482-6255  
 ★Heath Charles L  
 1294 Vacant  
 1296 Vacant  
 1297 Vance Anthony L chiropractor  
 288-4900  
 1301 Mc Gee Lorraine 288-7769  
 Ellis Mildred  
 1302★Quamina Karen ©  
 ★Parker Tory  
 1307 Vacant  
 1308★Smith Mark 288-3991  
 1310★Brackley L 288-3762  
 BEECHWOOD BEGINS

129  
 BALDWIN ST —FROM 1274 MAIN E  
 NORTH TO 45 PARSELLS AV  
 ZIP CODE 14609  
 19★Walsh Jas 288-8046  
 20 Broman David  
 Blauvelt Doris L  
 Cain Linda  
 25 Peterson Fredk © 288-9519  
 26 Darby Leon E © 482-7441  
 31 Beisiegel Raymond R © 482-7414  
 32 Fuhry Robt R © 654-8101  
 36★Story N 482-5427  
 Vecchio Mary P Mrs © 654-9899  
 41 Mc Gill John © 288-2201  
 42 Fuhry Bernie  
 ★Leone Louis 482-7679  
 46★Hall Robt 288-3127  
 52 Cordova M  
 HAYWARD AV INTERSECTS  
 84★Williams Ernestine ©  
 94★Rivera Francisco

348 Douglas Donna J 482-3772  
 351 L F B Parking Lot  
 352 Vacant  
 Santiago Harry R 482-7563  
 Jones E  
 \*Henderson Harold 654-7261  
 360\*Harper Paul W 482-2140  
 \*Henry John M carp  
 363 Clemons Cravens 482-2776  
 366 Rivera N  
 370 Miller Alf  
 \*Mc Duffie Richd  
 372\*De Bose Theresa  
 372½ Vacant  
 377\*Alston Janice  
 Vacant  
 378\*Curry Sandy 654-9223  
 No Return  
 LAMPSON ST BEGINS  
 383 Anderson Pankie  
 387 Vacant  
 390 Breedlove Randel ©  
 Brown Doreen 288-4640  
 393\*Ragland Rose  
 394 Jackson Wm R © 288-1454  
 395\*Delgato Celestina  
 \*Pinero Nydia 482-9687  
 396\*Jackson Wm Jr ©  
 398 Williams Etta Julietta © 288-9021  
 399 Chorles Elona  
 405\*Padilla Guznara 482-4119  
 409\*Mc Mairy Robt ©  
 410 No Return  
 414 Mettler Neal L 482-5125  
 417 Vacant  
 418 Boose Birder  
 Patrick B  
 Rear Vacant  
 422 Collazo A © 482-0363  
 423 Kettles Abe  
 Rear Simpson John  
 426 Vacant  
 427 De Roo Robt J © 288-6241  
 431\*Moses Ann 482-0077  
 432 Vacant  
 435 Johnson Ruby  
 \*Lawson A  
 436 Mars Gladys H Mrs © 654-8051

## HAYWARD AV—Contd

437\*Mc Cloud J D © 654-7757  
 442 Clark Willie D © 482-8653  
 443\*Young Theresa ©  
 Vacant  
 Vacant  
 LAURA ENDS  
 446\*Mortimer Kath 288-4141  
 454 Alston Richd ©  
 456 Brown Lee  
 460 Harring Rendia T ©  
 461 Vacant  
 462 Smith Harry T ©  
 468\*Caples Robt  
 469\*Nembhart Darnus L © 288-8104  
 474 Stokes Shirley Mrs  
 476 Vacant  
 481 Fuller Gary © 482-0863  
 485 Barr D 482-1093  
 BALDWIN INTERSECTS  
 494 Price Helen I © 288-0209  
 498 Wilson Leon © 288-2152  
 503\*Fuhry Stanley 654-8022  
 \*Lee David  
 504\*Cupp Nancy  
 Vacant  
 507 Connor M

LAURA ST —FROM 1228 MAIN E  
NORTH TO 443 HAYWARD AV

ZIP CODE 14609

- 1 Roberts K 482-7907
- 2 Sargent Lottie © 482-1681  
Brezezinski Joseph
- 4★Matula Tom  
★Spencer Jeffery
- 5 Thomas Jas
- 6 Starbuck Thelma Mrs 288-3399  
Jones Tina
- 7 Hutchinson Cath 482-1632
- 8 Parker Robt 288-1771
- 8½ Williams Phyllis
- 9★Jackson Sheila
- 10 Ketterer Saml D © 654-9029
- 11 Vacant
- 12★Mc Carthy Kevin
- 14 Vacant  
Monroe Deborah
- 15 Madden Jacquieline
- 16 Vacant

- 1101 Beechwood Bldg hall  
2d Fl Scampole James V lawyer  
482-3696
- MENGES ALLEY BEGINS
- 1109 S & S Kitchens flooring & tiling  
262-2929
- 1112 Artec Industries 288-0726
- 1117 Vacant  
Porta Refinishing Co furn finishers  
& strippers 288-4830
- 1118 Hudson Patricia © 288-5092
- 1120 Hoyo Homer 288-3067
- 1123 Vacant
- 1129 Cohen Scott E Enterprises Inc real  
est 482-2220
- 1130 Lincoln First Bank (east end ofc)  
258-6242
- 1135 Pogue David lwyr 482-9903  
Dymkar Irene K lwyr 482-9990
- 1137 Shantz Associates Inc lawn mower  
dtrs 288-8902
- 1144 Nohle Refrigeration Supplies whol  
482-3876
- 1150 Vacant
- 1151 Frost Jacqueline 288-2995
- 1154 Bost Alex
- 1157 Vacant
- 1159 Vacant
- 1163 Williams Trucking Co 482-1717
- 1166 Vacant
- 1175 Economy Paper Co 482-5340
- 1176★Nicanor Cheryl
- 1178★Lawrence V
- 1180 G & G Cheese And Deli Co Inc  
482-5200
- 1185 Golden Arrow Bus Lines Parking
- 1199 Thrift Village genl mdse ret  
482-8016
- 1200 Vacant
- 1214 Gillan Esther  
Martin Cheryl
- 1216★Deal Earl
- 1221 Quaker State Refining 288-9370
- 1222 Mitchell Annie
- 1228 Bonded Cleaning Services 288-6220
- LAURA BEGINS
- 1233 I P S Mac Donald Printing Company  
Inc coml prntg 654-8771
- 1237 Fedder Industrial Park Ofc 288-1600  
Bldg  
Floors  
Rooms
- 1237 Poly Sales mfg rep 288-2110  
Subar-Mc Clain Consulting  
Engineers 288-2100
- 110 Vacant
- 190 Fedder Associates Inc rental ofc  
288-1600
- 230 Monroe Tape Process Inc die  
cutting & finishing 482-8700
- 270 Laminating Arts Of New York  
Inc plaques 482-1220
- 278 Conrad Deal Press printing shop  
482-2256
- 284 Vacant
- 3d Fl Camx Scientific Corporation  
Office 482-0130
- T N T Graphic 482-4600
- 350 Richards Sabra prntmkr  
288-0862
- Concetta Glass Studio glass art wk  
482-7040
- 351 Laboratory Products Sales hosp  
products 288-0519



Henrietta Hardwood Products  
288-0531  
455 Aerial Surveys 288-0450  
465 North East Packaging Co  
654-7213  
470 Gunning Associates Inc mfrs reps  
288-1352  
470 Dodd John Comtemporany Wood  
Furniture & Interiors 482-7233  
Callari Ron Contemporary Wood  
Furn-Accessories 482-7233  
475 Vacant  
480 Toycrafter The toy mfg 288-9000  
13th Fl General Woodwork Co  
288-8126

1246 Twichell Howard ©  
PALMER BEGINS

1252 Apartments  
1 Magin Mary 288-6175  
2 Vacant  
3 Vacant  
4 Vacant  
1258 Vacant  
1264 Apartments  
1 Rose D A 288-4034  
2 Devarian Robt  
3 Fenner Rhonda  
4 Kase Robt  
5 Vacant  
6 Grasso Jeffery A 654-8598  
7 Page Kevin 288-2017  
8 Grebe Mary  
1268 Prestofillipo Jesse 288-5111  
BALDWIN BEGINS  
1275 Vacant  
1280 East Main Mini Market 482-7047  
1286 Yeoman Virginia  
1288 Riley Jas 288-2643  
1291 Clay Bennie  
Harris Mary Mrs  
1292 Vacant  
1293 Warner Charles G 482-6255  
Christian Ida 482-5896  
1294 Vacant  
1296 Vacant  
1297 Vance Anthony L chiropractor  
288-4900  
1301 North Carlton L 288-0552  
Berry R  
1302 Jones Saml J © 288-3050  
Boone Roy  
1307 Rochester School Of Machine  
Shorthand 482-3100

BALDWIN ST —FROM 1274 MAIN E  
NORTH TO 45 PARSELLS AV

ZIP CODE 14609  
19★Redick Chris 482-9301  
20 Blauvelt Blanche Mrs ©  
Cain Miles M  
25 Peterson Fredk © 288-9519  
26 Darby Leon E © 482-7441  
31 Beisiegel Raymond R © 482-7414  
32 Fuhry Robt R © 654-8101  
35 Vacant  
36 Prezzavento Nunzia Mrs ©  
Vecchio Mary P Mrs © 654-9899  
41 Mc Gill Dolores I ©  
42★Fuhry Bernie  
★Cofman Robt  
46 Vacant  
52 Cordova M  
HAYWARD AV INTERSECTS  
84 Alexander James E © 288-7176  
94★Hickey Alice M 482-5594  
98 Apartments  
1★Albert Ronnie

348 Vacant  
 351 L F B Parking Lot  
 352★Scott Mary Anne 654-8287  
 Santiago Harry R  
 Jones E  
 ★Langdon Rita  
 360★Kettles Rose 482-1856  
 363 Clemons Lawrence 482-2776  
 366★Santeago Antoneo 288-8752  
 Vacant  
 370 Vacant  
 372 Mc Cahon Thomas 482-7688  
 372½ Vacant  
 377 Alston  
 Jon-Bob Realty  
 378 Vacant  
 Vacant  
 LAMPSON ST BEGINS  
 383 Vacant  
 Vacant  
 Rear Vacant  
 387 Vacant  
 390 Torchia Peter J © 288-8645  
 Vacant  
 393 Vacant  
 394 Jackson Wm R © 288-1454  
 396 King Patricia A Mrs  
 398 Williams Etta J © 288-9021  
 399★Johnson Corine 288-0895  
 405★Merritt Gary 288-7262  
 409 Green Samuel © 288-6366  
 410 Vacant  
 414 Vacant  
 417 Kettles C © 654-9983  
 418 Vacant  
 Vacant  
 Rear Vacant  
 422 Ramos Angel L ©  
 423 Vacant  
 Rear Vacant  
 426 Vacant  
 427 De Roo Robt J © 288-6241  
 431 Vacant  
 432★Rohland Danny 288-1433  
 Vacant  
 435 Perkins Debra

436 Mars Gladys H Mrs © 654-8051  
 437 Mc Nairy Robt ©  
 442 Clark Willie D © 482-8653  
 443 Williamson Genevieve Mrs ©  
 482-6688  
 Williamson Marc  
 Vacant  
 LAURA ENDS  
 446 Vacant  
 454★Alston Richd  
 456 Vacant  
 460 Harring Rendia T ©  
 461 Vacant  
 462 Smith Harry T ©  
 468 Vacant  
 469★Montergomy Robt  
 ★Hagan B 288-3192  
 474 Stokes Shirley Mrs  
 481 Fuller Gary  
 485 Blake Rosemary  
 487 Thomas Mary 288-4830  
 BALDWIN INTERSECTS  
 494 Price Helen Mrs © 288-0209  
 498 Wilson Leon © 288-2152  
 503 Vacant  
 504 Vacant  
 Vacant  
 507 Vacant  
 508 Boothe Dorrell 482-0664  
 Hough Arth W 482-9323  
 509 No Return  
 500½ Vacant

129

LAURA ST —FROM 1228 MAIN E  
NORTH TO 443 HAYWARD AV

ZIP CODE 14609

- 1 Vacant
- 2 Sargent Lottie © 482-1681  
Brezezinski Joseph
- 4 Mottola Victor J  
Vacant
- 5 Williams Bruce
- 6 Starbuck Thelma Mrs 288-3399  
Miller E
- 7★Boyd Betty 482-1632
- 8 Vacant
- 8½ Earle Johnny ©
- 9 Snell M C
- 10 Ketterer Saml D 654-9029
- 11 Burgos Ramon
- 12 No Return
- 14 Vacant  
Vacant
- 15 Opoyke Margt
- 16 Vacant  
Vacant

- 1101 Beechwood Bldg hall  
Vacant
- 2d Fl Scampole James V lawyer  
482-3696
- MENGES ALLEY BEGINS
- 1109 Beechwood Products Corp flooring &  
tiling 288-4830
- 1112 Aztec Industries 288-0726
- 1118 Barone Carolyn A ©
- 1120 Hoye Homer 288-3067  
No Return
- 1123 Vacant
- 1129★Turner L M 288-2243
- 1130 Lincoln First Bank (east end ofc)  
262-4100
- 1135 Wroblewski Matthew ©
- 1137 Shantz Associates Inc 288-8902
- 1144 Nohle Refrigeration Supplies whol  
482-3876
- 1150 Nohle Lewis B © 288-4432
- 1151 Rima M L 288-8375
- 1154 Bost Alex
- 1157 Vacant
- 1159 Jim's Barber Shop 288-6830
- 1163 Williams Trucking Co 482-1717
- 1166 T R's Tavern 288-9723
- 1175 Economy Paper Co 482-5340
- 1176★Greer Desiree 288-6319
- 1178 Vacant  
Colway Shirley 288-6201
- 1180 University Electronics 482-3630
- 1185 Golden Arrow Bus Lines Parking
- 1199 Stauber Oil Co 288-9370
- 1200 East End Gas O Rama gas sta  
288-9469
- 1214★Allen Daniel  
★Seitzinger Carol
- 1216★Crawford Michl  
★Chatterton David
- 1221 Stauber Oil Co 288-9370
- 1222 Mack Robt T 288-5989
- 1228 Bonded Cleaning Services 288-6220
- LAURA BEGINS
- 1233 I P S Mac Donald Printing Company  
Inc coml prntg 654-8771
- 1237 Fedder Industrial Park Ofc 288-1600  
BLDG
- FLOORS
- 13th Fl General Woodwork Co  
288-8126
- Upstate N Y Truck Training Inc  
288-6296
- Poly Sales mfg rep 288-2110
- Mauro J T Plumbing & Heating Co  
482-4640
- 1st Fl Camx Scientific Corp Ofc  
482-0130
- 110 Day James L Co Inc 482-3540
- 190 Fedder Associates Inc (rental ofc)  
288-1600
- 230 Monroe Tape Process Inc die  
cutting & finishing 482-8700
- 270 Laminating Arts Of New York  
Inc plaques 482-1220
- 278 Conrad Deal Press printing shop  
482-2256
- 284 Fix N' Finish antique restoration  
482-2280
- 330 Singer (Storage)
- 350 Woodworks The 654-9607
- 351 Steri-Tex Corp (Health Care  
Prod) 288-3800
- 455 Aerial Surveys 288-0450
- 465 Innovation Packaging 288-3168
- 470 Elf Star Music Inc 288-4390
- 470 W A S Process & Design  
482-9430
- 475 Habbersett John woodcrafter  
studio
- 4th Fl Anderson Diane Pottery Studio
- 480 Toycrafter The toy mfg 288-9000
- 1246 Twichell Howard  
No Return
- PALMER BEGINS
- 1252 Apartments

**E MAIN ST—Contd**

- 1 Jaynes E A 288-2017
- 2 Devarian Robt
- 3 Burdick Frank
- 4 Vacant
- 5 Baumann Donald
- 6 Vacant
- 7 Vacant
- 8 Grebe Mary
- 1268★Poremba Florence Mrs
- BALDWIN BEGINS**
- 1275 Walker Ray Mobil Station 482-8090
- 1280 R T Grocery Store 482-0104
- 1286 Yeoman Virginia
- 1288 Riley Jas 288-2643
- 1291 Clay Bennie
- ★Harris Mary Mrs
- 1292★Chisolm Mac Arthur
- 1293 Warner Charles G 482-6255
- Christian Ida 482-5896
- 1294 Vacant
- 1296 Vacant
- 1297 Vance Anthony L chiropractor
- 288-4900
- 1301 North Carlton L 288-0552
- ★Kurz K 654-8629
- 1302 Matrachisia James A © 288-0087
- Fisher Leonard 654-8958
- 1307 Rochester School Of Machine
- Shorthand 482-3100
- 1308 Navarro Kathryn 288-6436
- ★Knight Henrieta
- 1310 Mozzeta Michl
- ★Bowman John M
- ★Leslie Emogine 482-7612
- BEECHWOOD BEGINS**
- 1311 Mack Betty © 482-3941
- ★Coleman Gary
- Liebeck Lawrence pntr 482-8769

129

**BALDWIN ST —FROM 1274 MAIN E  
NORTH TO 45 PARSELLS AV**

- ZIP CODE 14609
- 19 Matthew Marjorie
- 20 Blauvelt Blanche Mrs 482-5259
- Nichols Margt
- 25 Peterson Fredk © 288-9519
- 26 Darby Leon E © 482-7441
- 31 Beisiegel Raymond R © 482-7414
- 32 Fuhry Robt R © 654-8101
- 35★La Moy Ruth Mrs 482-9389
- 36 Prezzavento Nunzia Mrs © 482-9495
- Vecchio Mary P Mrs
- 41 Mc Gill John H © 288-6159
- 42 Frank Harry 482-7603
- 46★Angora Mary Mrs
- 52 Torres Hutar
- HAYWARD AV INTERSECTS**
- 84 Alexander James E © 288-7176
- 94 Mc Naney Phillip
- 98 Apartments
- 1★Phillips Bruce

348 Hottois John 482-9692  
 ★Monahan Michl  
 ★Mc Carthy Kathy  
 ★Marshall Fredk  
 Allen Colon L  
 ★Taylor Paul  
 351 L F B Parking Lot  
 352 Olson Kath  
 ★Richmond Solomon Jr  
 Montgomery Velma  
 No Return  
 355 Mortimer Ernest 228-4812  
 360 Kettles Rose Lee 482-1817  
 363 Ocasio Santos  
 365 Thompkins Danl  
 366 Martino L O ©  
 ★Smith Benj H  
 367★Rigsbee Dewey  
 370 Ourak Mary A Mrs  
 371 Bryant Betty Mrs  
 372★Castrechino Deana  
 372½ Grice James Jr  
 377★Van Horn Sandra Mrs  
 Clifford Alma B Rev 288-2771  
 378 Young Leola Mrs © 654-8287  
 ★Thompson C  
 LAMPSON ST BEGINS  
 383★Gayton Fred 654-9889  
 Hunter Gladys Mrs © 482-1039  
 Rear★Mc Swan Berah  
 387 Davis Rodney ©  
 389 Crenshaw Jonnie May  
 390 Torchia Peter J © 288-8645

Vacant  
 393 Hooper W  
 394 Jackson Wm R © 288-1454  
 395★Porchea Laura Mrs  
 396 King Patricia A Mrs  
 398 Williams Irving L © 288-9021  
 399★Gray Theresa Mrs  
 Knutowicz Bernard 436-7454  
 404 Vacant  
 405★King Ethel Mrs  
 ★Vance Gwen M 288-8954  
 406 Vacant  
 409 Green Samuel © 288-6366  
 410 Campbell Etter M Mrs 288-3061  
 414 Evertt Lonnie ©  
 417★Rousseau Lois R Mrs 654-9496  
 418 Leonard Helene Mrs 482-8469  
 Kuebel Wm F 482-4549  
 Rear★Legler Blanche Mrs 482-6327  
 422 Collazo Jamie 482-9483  
 423 Kettles Thaddis  
 Rear Kettles Enas ©  
 426 Vega Rafael  
 427 De Roo Robt J © 482-4900  
 431 Moses Vera M Mrs 288-6626  
 432 Farrow Linda D 288-8949  
 ★Lambrow Vasilios  
 435 Jackson Irene 288-7706  
 ★Reed Joseph 482-3836  
 436 Mars Gladys H Mrs © 654-8051  
 437 Boyd Sam  
 442 Clark Willie D 482-8653  
 443 Williamson Genevieve Mrs ©  
 482-6688  
 Williamson Marc  
 Vacant  
 LAURA ENDS  
 446 Reda Joseph © 288-9053  
 454★Brown Bergie Mrs  
 456★Mc Cullough Betty Mrs  
 460 Harring Rendia T © 482-2729  
 461★Hazzard Maxie 288-2504  
 462 Smith Harry T © 288-2775  
 468 Little Willie 288-7563  
 469★Przewoznik Antoni  
 Golab Stephanie © 288-8745  
 Cacai Stanley  
 474 Greene Sandra Mrs 482-0044  
 476★Wright Mary M Mrs  
 480 Franklin Jeannette Mrs 288-5467  
 ★Robinson Carolyn L Mrs  
 481 Vacant  
 485 Vacant  
 487 Jones James 482-5114  
 BALDWIN INTERSECTS  
 494★Price Helen Mrs 288-0209  
 498 Wilson Leon © 288-2152  
 503 Vosburgh Charles H ©  
 504 Hough Arth W 482-9323  
 ★Clark Diane

129

**LAURA ST —FROM 1228 MAIN E  
NORTH TO 443 HAYWARD AV**

ZIP CODE 14609

- 1 Hudson Charlotte Mrs 288-2749
- 2 Sargent Lottie © 482-1681  
Brezezinski Joseph
- 4 Mottola Victor J 482-0913  
Vega Frank 482-8102
- 5★Starbuck Thelma Mrs 288-3399
- 6 Lapp Emma Mrs  
Shannon Patricia Mrs
- 7 Hutchinson Cath Mrs 482-1632
- 8 Leonard Patricia A Mrs
- 8½ Earle Johnny 482-3260
- 9 Richards Sandra Mrs
- 10★Ketteren Saml © 482-4180
- 11★Washburn Vernon L
- 12 Dolin Robt J © 288-7850
- 14 Slattery Lillian J Mrs 482-7331  
Pinckney Jadelle
- 15★Thomas Shirley
- 16★Anderson Denise C  
Jones Ethel M

123

**N GOODMAN ST INTERSECTS**

- 1099 Sunbeam Appliances Service Corp  
(Br) 288-0006
- 1101 Beechwood Bldg hall  
Vacant  
Scampole James V lawyer 482-3696  
Vacant
- MENGES ALLEY BEGINS**
- 1109 Beechwood Kitchens Flooring & Tile  
Corp 288-4830
- 1112 Vacant
- 1113 Vacant
- 1118 Barone Joseph J Jr © 288-3300
- 1120★Call Louise  
★Williams Kenneth
- 1123★Kahn Arth  
Coons Arth  
★Hoye Homer F
- 1129 Hollywood Barber Shop 288-8591  
Lovetro John J © 288-8591  
Vacant
- 1130 Lincoln First Bank Of Rochester east  
end ofc 262-4100
- 1135★Newman Steph A © 288-8599  
★Wroblewski Mathew 482-4816
- 1137 Matens Services Inc mech contra  
288-2100  
Bell Plumbing & Heating 482-4200  
Rochester Sewer Cleaning Service  
482-8947  
Dek Del Electric 473-7389
- 1144 Nohle Refrigeration Supplies whol  
482-3876
- 1146 Nohle Lewis B © 288-4432
- 1148 Vacant
- 1151 Palmateasa Antonetta Mrs ©  
288-3995
- 1154 Vacant
- 1157 Vacant
- 1159 Jim's Barber Shop 288-6830
- 1166★Dicker Saml  
★Maines Paul A 288-0582  
★Dicker Laretha
- 1175 Economy Paper Co 482-5340
- 1176 Wynn Frank  
★Maines Myron C
- 1178 Vacant
- 1180 Paine Hospital Supply Inc 288-4000
- 1185 Vacant
- 1199 North American Parts auto parts  
482-2291
- 1200 East End Gas O Rama gas sta  
288-9986
- 1214★Mc Cullough L 288-4944  
★Mc Cray Freda
- 1216 Vacant  
Wren Kenneth 482-6296
- 1222★Brown Dina  
Munn Justice C 482-5440
- 1228 East Main Animal Hospital 288-1240
- LAURA BEGINS**
- 1233 I P S Mac Donald Printing Company  
Inc coml prntg 654-8771
- 1237 General Woodwork Co 288-8126  
Feinberg Plumbing & Heating Co  
Inc 482-4640
- 1246 Bowers Harold D 288-5072  
★Mitchell Marcella 288-1392

**PALMER BEGINS**

- 1252 Apartments  
 1★Browne Brian  
 2 Fleming  
 3★Magin Agnes  
 4 No Return  
 1258 Underground Rail restr 288-9635  
 1264 Apartments  
 1 Richards Eileen 288-4099  
 2 Devarian Robt  
 3★Cerom Brian C  
 4★Joynes Elaine A 288-2017  
 5★Bauman Donald  
 6 Vacant  
 7★Tartaglia Michl  
 8★Grebe Mary  
 1268★Robinson F 288-2145  
 Riehl Edw  
**BALDWIN BEGINS**  
 1275 Walker Ray Mobil Station 482-8090  
 1280 Reprography Products copy machines  
 482-2330  
 1286★Holland Frank  
 1288★Oglea Charles  
 1291 Vacant  
 1292 Hartung Roy  
 Devita Mary  
 ★Oakley Phyllis  
 1293 Bowman Marjory 482-9385  
 Briskie Eddy 482-9385  
 ★Moore Janet  
 Vacant  
 1294 Matthews  
 1296 Sawe Hamilton  
 1297 Vance Anthony L chiropractor  
 288-4900  
 Highsmith Earl D  
 1301 North Carlton L 288-0552  
 ★Curran Charles ©  
 Vacant  
 1302 Matrachisia James A © 288-0087  
 ★Fisher Leonard M 654-9136  
 1307 Rochester School Of Machine  
 Shorthand 482-3100  
 1308 Flores Juan  
 ★Morgan S J  
 ★Wilson Jo Anne  
 1310 Bevans  
 ★Bowden Ann L  
 ★Davis Charles  
 Pibbs

**BEECHWOOD BEGINS****BALDWIN ST —FROM 1274 MAIN E  
NORTH**

- ZIP CODE 14609  
 19 Peterson Wm © 288-3911  
 20 Blauvelt Blanche Mrs 482-5259  
 ★Nichols Margt  
 25 Peterson Fredk © 288-9519  
 26★Darby Leon E © 482-7441  
 31 Pease Lena L Mrs © 288-8818  
 32★Fuhry Robt R © 654-8101  
 35 Vacant  
 Vacant

**BALDWIN ST—Contd**

36 Prezzavento Anthony © 482-9495  
 41 Mc Gill John H ©  
 42 Toskey Louella E Mrs © 482-7603  
 46 Szkapi Norma 482-1685  
 52 Formos Fred ©

**HAYWARD INTERSECTS**

84★Alexander James E © 288-7176  
 94★Burch Virginia Mrs  
 98 Apartments  
 1★Kingsbury Lavina  
 2 Henry Robt  
 3★Denninger Eliz 288-8682  
 4 Burley Carl  
 5 Hines Lolita

340★Rhodes John M © 288-0819  
 348 Gruber Virginia M Mrs © 482-5787  
 ★De Vito Anthony  
 ★Ferguson Andrew  
 ★Goode E L  
 ★Taylor Alb  
 352 Olson Edw C 288-1888  
 Taylor Russell E  
 Vacant  
 ★Colbert Duane M 482-5687  
 355 Thomas Anthony J 482-8227  
 359 Vacant  
 360★Glasgow Roy  
 ★Thompson Ray  
 ★Zaino Lawrence F Jr  
 363 Ociatos Santos  
 365★Hough Arthur  
 366 Martino Lucy ©  
 ★Davita Paul F  
 367★Donnelly David  
 370 Kolmer Helen L Mrs ©  
 371★Sharpe David  
 372★Moore Cora S  
 372½★Marrano D J 288-6679  
 377 Kitchcart Raymond 288-7957  
 Leistman Wm L 482-6417  
 378 Vacant  
**LAMPSON ST BEGINS**  
 383★Glayton Fred  
 Hunter Gladys Mrs © 482-1039  
 Rear★Gooden Pearl  
 387 Davis Rodney  
 389★Crenshaw Jonnie May  
 390 Torchia Peter J © 288-8645  
 Vogelaar Peter J 482-5227  
 393 Taylor Lillie Mae 482-2726  
 394 Jackson Wm © 288-1454  
 395 Vacant  
 396 King Patricia A Mrs  
 398 Williams Irving L © 288-9021  
 399 Jackson Leslie E  
 Ratash Susan  
 404★Jefferson Adell  
 ★Reid Stina  
 405 King Donald V © 482-5199  
 Dellenbeck Clayton  
 406★Harris Hattie  
 ★Kemp Olive  
 409 Green Samuel © 288-6366  
 410 Campbell Etta Mrs 288-3061  
 414 Vacant  
 417 Hermans Jeanette Mrs © 482-1810  
 418 Leonard Helene Mrs 482-8469  
 Kuebel Wm F 482-4549  
 422 No Return  
 423★Kettles Enos ©  
 No Return  
 426 Cocarare Elefthre  
 427 De Roo Robt J © 288-1470  
 431 Vacant  
 432 Bruno Prodan  
 435★Johnson Emma Mrs 288-4419  
 436 Mars Roy H © 654-8051  
 437★Weathers James  
 442 Clark Willie 482-8653  
 9 443 Williamson Genevieve Mrs © 482-6688  
 Vacant  
 Vacant  
**LAURA ENDS**  
 446 Nassar Agnes M Mrs © 288-9053  
 454★Gardner Harold R



456 Vacant  
 460 Moss Evelyn A Mrs © 288-5348  
 Birsaall Walter  
 De Frank Alfred  
 461 Padilla Adelaida 288-2397  
 462 Smith Harry T © 288-2775  
 463★De Julio Vincent J ©  
 465★Hoffman Doloris  
 Culver Florence  
 Hudson Dorothy Mrs  
 468 Scouten Carol ©  
 469★Przewozniak John  
 Golab Stephanie © 288-8745  
 ★Johnson Donald L 482-6858  
 474 David Frank J 482-2787  
 475 Vacant  
 476★Cole Jefferey A  
 480 Lyman Patricia 288-8782  
 ★Smith Gary L 482-5231  
 481 Fuller Gary 482-4772  
 485★Jones Livonia Mrs  
 487★Jones James  
 BALDWIN INTERSECTS  
 494★Rucker Curtis L © 482-6852  
 498★Ellis Wm ©  
 503★Vosburgh Charles H ©  
 504 Mussaw Richd 482-1973  
 507 Barg Edw H 288-2584  
 Rear Vacant

129

LAURA ST —FROM 1228 MAIN E NORTH

ZIP CODE 14609  
 1 Robinson Geo 288-3851  
 2 Ksczanowicz Stefie Mrs © 482-1681  
 ★Law David  
 4 Mottola Victor J 482-0913  
 5 Vacant  
 6 Lapp Emma Mrs 482-6872  
 ★Vega John  
 7 Vacant  
 8★Johnson Maggie O Mrs 482-9852  
 8½ Earle Johnny  
 9 Vacant  
 10 Weisschadel David G © 288-9919  
 11 Burdick Gerold  
 12 Dolin Robt J © 288-7850  
 14 Slattery Joseph R 482-7331  
 Dicker Theo A 288-1956  
 15 Contreras Saml G  
 16★Jones Ralph ©  
 ★Palermo Sarah 288-5284

1078 Apartments  
Vacant (apt 1-5)  
1080 Vacant

12

N GOODMAN ST INTERSECTS  
1099 Sunbeam Appliances Service Corp (Br)  
288-0006  
1101 Beechwood Bldg  
Rochester Beechwood Inc 482-3696  
Monroe Restaurants Hotel Assn Inc  
482-4947

Scampole James V lawyer 482-3696  
Vacant  
1109 Beechwood Kitchens Flooring & Tile Corp  
288-4830  
1112 Tucker Quick Copy Inc prntrs offset  
288-0430  
1113 Valenti Della © 482-9177  
1117 Valenti Salvatore 482-9068  
1118 Barone Joseph J Jr © 288-3300  
1120★Cole Louise  
★Murray Harlen  
1129 Hollywood Barber Shop 288-8591  
Lovetro John J © 288-8591  
★Haitz Robt J  
1130 Lincoln First Bank Of Rochester east end  
ofc 262-4100  
1135 Klimas Bessie © 288-8599  
Hoye Homer F  
1137 Cris Motors used cars 232-6076  
1144 Nohle Refrigeration Supplies whol  
482-3876  
1146 Nohle Lewis B © 288-4432  
1148 Vacant  
1151 Palmatessa Antonetta Mrs © 288-3995  
Gager John P  
1154 Bayer Wendel C © 482-5663  
1157 Vacant  
1159 Jim's Barber Shop 288-9895  
1163 Thornton Motors used cars 482-0410  
1166★Curtice Richd  
Vacant  
1170 Vacant  
Vacant  
1175 Vacant  
1176★Carver John  
1178 Aiken Muriel Mrs 482-5175  
★Kolp Madeline 288-7149  
1180 Vacant  
1185 Atlantic Department Store 482-4640  
1200 East Main Rotary gas sta 288-9615  
1214 Rima Leon 288-4944  
Butcher Leslie F 482-0203  
1216 Travis Myrtie J 482-2491  
Wren Kenneth 482-6298  
1222 Vacant  
Munn Justice 482-1498  
1228 East Main Animal Hospital 288-1240  
LAURA BEGINS  
1233 I P S Mac Donald Printing Company Inc  
coml prntg 654-8771  
1246 Vacant  
PALMER BEGINS  
1252 Apartments  
1 Poremba Florence Mrs 482-3828  
2★Beer Betty  
3 Beisiegel Raymond R  
4 Cain Miles  
1258 Marv's Tavern 288-9736  
Kalaska Marvin H 288-8908  
1264 Apartments  
1 Vacant (apts 1-3)  
4★Carlson Norma J 482-4327  
5★Tyler Mary E  
6★Heirl Margt Mrs  
7★Schlegel Mary E  
8 Vacant  
1268 Vacant  
BALDWIN BEGINS  
1275 Walker Ray Mobile Station 288-8090  
1280 Reprography Products copy machines  
482-2330  
1282★Birish Geo Jr  
Vacant (nos 1281-1291)  
1292 Joger Margt  
Baker Dalford  
Miles Jule H 482-9737  
1293 Coleman Steven J  
★Barton Marie Mrs 288-9219  
Vacant  
1294 Jankowski Frank  
1296 King John F 482-0396  
1297 Vance Anthony L chiropractor 288-4900  
Highsmith Earl D  
1301 North Carlton L 288-0552  
Trubielwicz Michl ©  
★Quinores Arcadio

3

41

BALDWIN ST -FROM 1274 MAIN E NORTH

---ZONE 9

19 PETERSON WM • BU8-3911

20 WHITE GEO  
KING JOHN F HU2-0396

25 PETERSON FREDK • BU8-9519

26 CARTER BRUCE W • HU2-6893  
RASKE HAZEL MRS

31 PEASE H JAY • BU8-8818

32 SPAULDING RAYMOND • BU8-8247

35 ALBRIGHT KENNETH R • 654-8323  
VACANT

36 PREZZAVENTO ANTHONY • HU2-9495  
FARRELL LOUISE C MRS 482-2846

41 MC GILL JOHN H • HU2-5949

42 TOSKEY LOVELLA E MRS • HU2-7603

46 WENZEL RICH D BU8-8514

52 VACANT  
VACANT

---HAYWARD INTERSECTS

---GARSON AV INTERSECTS

84 VAN DER WALLE JOHN • HU2-3818

94 DECKER KENNETH R

348 GRUBER LOUIS E • HU2-5787  
VAN DYNE VIOLA MRS 654-8462

351 LEONE EDW P • BU8-2048

352 OLSON EDW C BU8-1888  
GILMAN AGNES MRS 482-1604  
ANDERSON DAVID M 482-8702  
CATALANO DOMINIC C HU2-1996

355 THOMAS ANTHONY J HU2-8227

359 APONTE RAYMOND 482-3094

360 BAILEY W LEIGH • BU8-7200

363 PEARL RICH D E •

365 MARTIN EDW 288-2695

366 MARTIN LUCY •  
HIBBARD HAROLD

367 DE JOHN CLARABELL MRS •  
HU2-3164

370 KOLMER HELEN L MRS • HU2-7592

371 VACANT  
TYDINGS DAN L

372 KITCHCART RAYMOND BU8-7957

372½ MOSGROVE PATRICIA A 482-9593

377 BASSO ANTHONY • BU8-9478  
LEISTMAN WM L HU2-6417

378 VACANT  
RUDDY LEE L MRS

383 TURNER JAMES

383½ TAYLOR CLARENCE L

387 PRINZI JAMES CARP • HU2-9477

389 LOMBARDO TERESA MRS 654-8510

390 TORCHIA PETER J HAT CLN •  
BU8-8645  
CASCIANI GENO HU2-1984

393 MASTRO JAMES V HU2-6684

394 JACKSON WM • BU8-1454

395 VIOLA LOUIS • HU2-8256

396 GIFFORD MICHL BU8-9312

398 WILLIAMS IRVING L • BU8-9021

399 CRESSWELL WM J 654-8553  
VACANT

404 LEDNARD HELENE MRS  
BASL HOWARD  
O'SHEA MILFORD

405 GREENSLADE KENNETH 482-5199  
VACANT

406 RICKARD BONITA MRS  
CRALEY MABEL M MRS

409 WEIS NORMAN R • HU2-8527

414 KILLIP WARREN L •

417 HERMAN JEANETTE MRS • HU2-1810

418 HOCTOR MARY G MRS • BU8-3428

422 CAMPANARO ANTHONY R • BU8-7014

423 BROMAN JOHN • HU2-4341  
GRAVES JOHN H HU2-2802

426 HALL DONALD OL4-9650

427 DE ROO ROBT J • 482-6686

431 ARGENTO JOSEPH • OL4-9249

432 DADOUSSEFSKI ERMOINE MRS •  
OL4-9978

435 VACANT

436 MARS ROY H • 654-8051

437 MC GEE DONALD R 288-2256

442 BULT ANNA MRS •  
WOUGHTER WM JR HU2-2674  
443 WILLIAMSON GENEVIEVE MRS •  
HU2-6688  
ROWLES CHARLES  
GLEASON FLOYD

41

---LAURA ENDS  
446 NASSAR AGNES M MRS • BU8-9053  
454 VACANT  
456 VACANT  
460 MOSS EVELYN MRS • BU8-5348  
LARI RAYMOND  
SOBESKI PAUL  
PEREZ JACOB  
461 KINSLOW ROBT HU2-6085  
462 SMITH HARRY T • 288-2775  
463 DE JULIO VINCENT J •  
465 TURNEY MARTHA  
COURTNEY EFFIE 654-8162  
HUDSON DOROTHY MRS  
468 KING MABEL MRS 288-9421  
469 COTRISS EDW 482-8292  
ERDLE MORRIS J 482-8292  
GOLAB STEPHANIE • BU8-8745  
474 GRIFFO THOMAS A HEATING CONTR •  
BU8-4597  
475 GLYNN MARY E • HU2-9026  
476 MILLER DONALD BU8-9050  
480 DE FRANK WM • OL4-9428  
KIMBLE JAMES  
481 VACANT  
MERCURIO JESSE  
485 WOODARD HOWARD O • BU8-6344  
487 SMITH DAISY M MRS HU2-9550  
---BALDWIN INTERSECTS  
494 ALBRIGHT JAMES H • HU2-3630  
498 ELLIS WM G •  
503 VOSBURGH CHARLES • BU8-0554  
VACANT  
504 BARNHART ERVIN B HU2-1570  
HALL GILBERT

LAURA ST -FROM 1228 MAIN E NORTH

41

---ZONE 9  
1 JOHNSON ROBT A 482-2057  
2 KSCZANOWICZ STEFIE MRS • 482-1681  
CAHILL HELEN MRS 654-8255  
4 MOTTOLA VICTOR J HU2-0913  
VACANT  
5 MALLETTE LAURENCE W 288-4898  
6 KEPPEM ROY  
SCHMITT ROBT  
7 BILDNER JOHN P JR •  
8 VACANT  
8½ EARLE JOHNNY  
9 BILDNER LOTTIE MRS • HU2-1815  
10 WEISSCHADEL DAVID G • BU8-9919  
11 DARBY LEON HU2-7441  
12 DOLIN ROBT J • BU8-7850  
1ST FL SLATTERY JOSEPH R  
HU2-7331  
14 TAFT RUSSELL R 288-3556  
15 PERRIN RICHD A  
16 DECKER THEO A •  
NO RETURN

1098 NO RETURN  
 1099 SUNBEAM APPLIANCES SERVICE  
 CORP (BR) BU8-0006  
 1101 BEECHWOOD HALL  
 ROCHESTER BEECHWOOD INC  
 482-3696  
 MONROE RESTAURANTS HOTEL ASSN  
 INC TRADE ASSN HU2-4947  
 SCAMPOLE JAMES V LAWYER  
 HU2-3696  
 1103 APARTMENTS  
 1 VACANT  
 1B BURNS ELMER  
 2 CLUM VICTOR B  
 3 REYNOLDS CARL  
 4 MOORE ELEANOR  
 5 MC GRATH JOHN  
 STREET CONTINUED  
 1109 BEECHWOOD KITCHENS FLOORING &  
 TILE CORP BU8-4830  
 VACANT  
 HADEN FRANKIE MRS  
 1112 A A A XEROGRAPHY TUCKER QUICK  
 COPY INC PRNTRS OFFSET  
 288-0430  
 1113 VALENTI DELLA \* HU2-9177  
 1114 ROCHESTER INSTITUTE OF MACHINE  
 SHORTHAND INC SEC SCH  
 482-3100  
 1117 VALENTI SALVATORE HU2-9068  
 1118 BARONE JOSEPH J JR \* BU8-3300  
 1120 VACANT  
 1123 STADLER RUSSEL  
 1129 HOLLYWOOD BARBER SHOP BU8-8591  
 LOVETRO JOHN J \* BU8-8591  
 1135 KLIMAS BESSIE \* BU8-8599  
 1137 LIPP REFRIGERATION CO INC AIR  
 COND & HEAT 288-4740  
 SPACE AGE INC 288-4742  
 1144 NOHLE REFRIGERATION SUPPLIES  
 WHOL HU2-3876  
 1146 NOHLE LEWIS B \* BU8-4432  
 1148 VACANT  
 1151 PALMATESSA ANTONETTA MRS \*  
 BU8-3995  
 MOORE DONALD W  
 1154 BAYER WENDEL C \*  
 1157 BAYER'S LIQUOR STORE BU8-3230  
 STREET CONTINUED  
 1159 JIM'S BARBER SHOP  
 1170 MA CAMPI'S RESTAURANT 288-9674  
 CAMPONZZI FRANCES MRS  
 1175 GENESEE VALLEY PAPER CO PAPER  
 DEALERS 482-1510  
 1176 HOFFMAN GEO  
 GALVIN RICHARD F  
 1178 AIKEN MURIEL MRS HU2-5175  
 FLEMING MARGUERITE MRS  
 BU8-3957  
 1180 PAINE DRUG CO DRUGS BU8-4000  
 POPE & GRAY INC (BR) PRINTERS  
 INKS BU8-2660  
 1200 EAST MAIN ROTARY GAS STA  
 BU8-9615  
 1214 RIMA LEON BU8-4944  
 LAPP WM J HU2-3393  
 1216 TRAVIS ALMA HU2-2491  
 WREN KENNETH HU2-3698  
 1222 MUNN WILFRED  
 QUASS LULA MRS HU2-5440  
 1223 ATLANTIC THRIFT CENTER DEPT  
 STORE HU2-4640  
 1228 EAST MAIN ANIMAL HOSPITAL  
 BU8-1240

41A

---LAURA BEGINS  
 1233 HARPER METHOD INC TOILET  
 PREPARATIONS BU8-3545  
 1237 BEECH NUT LIFE SAVERS INC FOOD  
 PRODUCTS HU2-6660  
 1246 FRUMUSA CHARLES

---PALMER BEGINS  
 1252 APARTMENTS  
 1 KLAPA DESPINA C MRS  
 2 KLAPA MICHL  
 3 JONES VIRGINIA  
 4 CATLIN JOSEPH F  
 5 MOORE CLARENCE  
 STREET CONTINUED  
 1258 MARV'S TAVERN BU8-9736  
 KALASKA MARVIN H BU8-8908

MAIN ST EAST--CONTD

1260 KURL-TOP BEAUTY SALON BU8-3560  
 1262 APARTMENTS  
 1 KIER ARTH  
 2 SMITH ROSE 472-2284  
 3 MOORE OLIVE M  
 4 KACZERIWSKI STEPHANIA  
 5 O'NEIL DESMOND  
 6 HALE ANDREW 288-4869  
 STREET CONTINUED  
 1264 EAST MAIN RESTAURANT  
 1268 HOUSE ERNEST  
 WESTERVELT ARTH B \* BU8-0713  
 ---BALDWIN BEGINS  
 1275 WAGNER JAMES H GAS STA GAS STA  
 BU8-9743  
 ---BEECHWOOD BEGINS  
 1280 ALCO SIGNS HU2-2330  
 1282 HARRINGTON EDW 482-0948  
 REED JAMES  
 KURZROCK MARY E  
 1286 RUSSELL HARRY  
 PASOFF GORGE  
 1288 MASTIN EDW E BU8-6477  
 1291 NO RETURN  
 1292 STREB MARIE MRS HU2-9992  
 VAN DE CASTLE MARTHA MRS  
 GORTON J  
 1293 COOK WM A OL4-9280  
 GODFREY EMMETT OL4-9868  
 NO RETURN  
 1294 VACANT  
 1296 TEVELS OSCAR L \* BU8-0085  
 1297 VANCE ANTHONY L \* 288-4900  
 HIGHSMITH EARL D 482-2850  
 1301 NORTH CARLTON L 288-0552  
 TRUBIELWICZ MICHL \*  
 1302 MATRACHISIA JAMES A \* BU8-0087  
 FERRARO JUSTIN HU2-8216  
 1307 BARONE & COY INC DRY WALL  
 CONTRACTORS HU2-2975  
 DENVER-CHICAGO TRUCKING CO INC  
 TRUCKING OL4-8680  
 VACANT  
 LINDBERG HEVI-DUTY INDUSTRIAL  
 FURNACES HU2-4680  
 MOTOROLA INC RADIO DISTR  
 OL4-8620

41

BALDWIN—From 1274 Main  
 E north, wd 18  
 Zone 9  
 E Main Bus to 1, Parsells  
 Bus to 193  
 Left odd, Right even  
 19△ Peterson Wm ⊙

## BALDWIN—Contd

20△ Klem Louise Mrs ⊙  
 △ King John F

25△ Peterson Fredk ⊙

26△ Carter Bruce W ⊙  
 △ Raske Hazel Mrs

31△ Pease H Jay ⊙

32 Finley Mary G Mrs

35△ Sawyer Neil E  
 △ Hall Ralph E

36△ Prezzavento Anthony ⊙  
 Monsees Bernard

41△ Farrington David W ⊙

42△ Toskey Louella E Mrs ⊙

46△ Hopkins Floyd B jr ⊙

52△ Osmun Everett L ⊙

Hayward av intersects  
 Garson av intersects

84△ Shearens Peter ⊙  
 △ Caulson Angelina Mrs

94 Carey Martha Mrs

98 Apartments

## Street continued

330△ Reese Robt H  
 △ Perrin Grace H Mrs  
 331 Stuhlmiller Susan Mrs  
 Botsis Arhonda Mrs  
 332 Rodgers Alf R  
 △ Kerwin Beatrice M  
 335△ White Wm ◎  
 336△ Balch Viola B Mrs ◎  
 340△ Clark Marjorie Mrs  
 △ Dorscheid Thos L  
 341△ Caceci Casper J ◎  
 343△ Raleigh Esther Mrs  
 345△ Tanner F Ruth ◎  
 348△ Gruber Louis E ◎  
 351△ Leone Edw P ◎  
 352△ Merriman Rose F Mrs  
 Olson Edw C  
 Miller Wm J  
 Thomas Anthony J  
 355△ Kinsella Harold P  
 359△ Johnson Jannette Mrs ◎  
 360△ Bailey W Leigh ◎  
 363△ Connell John W jr ◎

365 Vacant  
 366 Martin Lucy ◎  
 367△ DeJohn Clarabell Mrs ◎  
 370△ Kolmer Helen L Mrs ◎  
 Trucheon Bernard  
 371△ Seager Wesley A ◎  
 △ Shearer Robt L  
 372 Vacant  
 372½ Daggett Chas jr  
 377△ Basso Anthony ◎  
 Sulsgiver Wm A  
 378△ Clark Eug F  
**Lampson begins**  
 383△ Green Eliz Mrs ◎  
 Turner James L  
 Hayes Willis  
 383½ Vacant  
 387△ Prinzi James ◎  
 389△ Lombardo Frank J  
 390△ Torchia Peter hat clnr  
 ◎  
 △ Harvey Norene M  
 393△ Mastro Jas V trucking  
 394△ Young Wm J ◎  
 395△ Viola Louis ◎  
 396△ Turney James C  
 398△ Williams Irving L ◎  
 399 Karpinski Wm  
 △ Hayes Andrew P  
 404 Ruckdeschel Marilyn  
 Mrs  
 Kuhn Dorothy F Mrs  
 405△ Enfonde Sarah Mrs  
 △ Enfonde Joseph ◎  
 406 Frazier Harriet Mrs  
 Craley Mabel M Mrs  
 Letouzel Betty  
 McCarthy Robt W  
 409△ Weis Norman R ◎  
 410△ Redmond Margt E ◎  
 414△ Killip Warren L ◎  
 417△ Herman John W ◎  
 418△ Hoctor Thos D ◎  
 Martin May Mrs  
 422△ Campanaro Anthony R ◎  
 423△ Broman John ◎  
 △ Graves John H  
 426△ Nyitrai Loszlo  
 427△ DeRoo Kath Mrs ◎  
 431△ Thayer Erwin E ◎  
 432△ Knaak Beatrice Mrs  
 △ Albright Mae  
 435 Nichols Marie Mrs ◎  
 436△ Griswold Emma M Mrs  
 ◎  
 437 Davies Eliz G Mrs ◎  
 442 Bult Conrad J ◎  
 Robson John

GRAVES JOHN H  
 426ΔNytirai Loszlo  
 427ΔDeRoo Kath Mrs ©  
 431ΔThayer Erwin E ©  
 432ΔKnaak Beatrice Mrs  
 ΔAlbright Mae  
 435 Nichols Marie Mrs ©  
 436ΔGriswold Emma M Mrs  
 ©  
 437 Davies Eliz G Mrs ©  
 442 Bult Conrad J ©  
 Robson John  
 443ΔWilliamson Genevieve  
 Mrs ©  
 Reeves Albert  
 Hogan Betty Mrs  
**Laura ends**  
 446ΔNassar Agnes M Mrs ©  
 454 Vacant  
 456ΔSmith Chas H  
 460ΔMoss Evelyn Mrs ©  
 461ΔHawkins Joseph  
 462ΔSmith Harry T ©  
 463ΔDeJulio Vincent J ©  
 465 Turney Martha  
 Sullivan Julia Mrs  
 Walsh Kathryn  
 Hudson Dorothy Mrs  
 Brown Ethel L  
 468ΔKing Mabel Mrs  
 469ΔCostanza Philip P  
 ΔGolab Stephanie ©  
 474ΔGriffo Thos A © heating  
 contr  
 475ΔGlynn Henry R ©  
 476ΔMiller Donald  
 480 Johnson Donald J  
 ΔDeFrank Wm  
 481ΔKulis Eug K ©  
 485ΔWoodard Howard O ©  
 487 Smith Daisy M Mrs  
**Baldwin intersects**  
 494ΔRoss Laura A ©  
 498ΔBaney Alden E ©  
 503ΔNuciola Saml ©  
 Ebersold Harriet V  
 Mrs  
 504ΔGodon Maud L Mrs ©  
 Bergmanis Edw  
 507ΔSnell Rosa D Mrs ©  
 508ΔHebert Gerald J ©  
 509ΔBrumfield E Mae Mrs  
 Kurwin Diane

41

LAURA—From 1228 Main E  
 north, wd 18  
 Zone 9  
 Main Bus  
 Left odd, Right even  
 1ΔMeyer Chas R  
 2 Vacant  
 Gardner Carol Mrs  
 Ksczanowicz Stefie Mrs  
 ©  
 4ΔMottola Victor J  
 ΔPecora Santo  
**Street continued**



5ΔEdwards Mary P Mrs ©  
 6ΔStopka Benj  
    ΔPeso Peter S  
 7 Bildner John P jr  
 8ΔGlansdorph Court H  
 8½ Smith Wm A  
 9ΔBildner John P ©  
 10ΔWeischadel David ©  
 11 Cornelius Jacob A ©  
 12ΔDolin Robt J ©  
 14ΔHuibregsten Steph ©  
 15 Perrin Richd A  
 16ΔDecker Theo ©

1095ΔCleveland Fruit Juice  
    Co The  
 1099ΔSunbeam Appliance  
    Service Corp (br)  
 1101ΔMonroe Restr & Hotel  
    Assn Inc  
    ΔScampole Jas V lwyr  
    Beechwood Hall  
 1103 Apartments  
   1 Otto Bernice  
   1b Thomas Roland  
   2 Clum Victor B  
   3 Vacant  
   4 Wallace Raymond  
   5 McGrath John  
**Street continued**  
 1106ΔSterling Diner restr  
 1109 Siddons Shirley  
 1112 Ginger's Dry Cleaners  
 1113 Vacant  
 1114ΔPost Ofc (Beechwood  
    Sta)  
 1117ΔValenti Salvatore  
 1118ΔBarone Rose E Mrs ©  
 1120ΔPatterson Jas  
 1123 Gionta Claire E  
 1124ΔStrauch Bertha D ©  
    mus tchr  
 1129 Hollywood Barber Shop  
    Lovetro John J  
 1132 Vacant  
 1135ΔKlimas Bessie ©  
 1142 Vacant  
 1144ΔNohle Refrigeration  
    Supplies  
 1146ΔNohle Lewis B ©  
 1150ΔNohle Elec Co  
 1151ΔPalmatessa Antonetta  
    Mrs ©  
 1154ΔBayer Wendel C ©  
 1157ΔBayer's Liquor Store  
**Apartments:**  
   (A) Vacant  
   (B) Vacant  
   (C) Vacant  
   (E)ΔMcNair Mary E Mrs  
   (F) Vacant  
**Street continued**  
 1159 Jim's Barber Shop  
 1160 Fine Arts Dry Clean-  
    ers (br)  
    ΔMares James

1166 Vacant  
 1170 Kalp Arlene Mrs  
 ΔEpstein Itzhak  
 1175ΔGenesee Valley Paper  
 Co Inc  
 1176 Hoffman Geo B  
 Galvin Richd F  
 1178ΔFleming Lewis  
 ΔAiken Muriel Mrs  
 1196ΔMargaret's Beauty Shop  
 ΔSerow Paul E ⊙  
 1200 East Main Rotary gas  
 sta  
 1214ΔRima Leone  
 1216 Prince John  
 Wren Kenneth  
 1222 Quass Emil H  
 1223ΔShopper's Fair of Roch  
 Inc dept store  
 1228ΔEast Main Animal Hosp  
**Laura begins**  
 1233ΔHarper Method Inc  
 toilet preparations  
 1237ΔBeech Nut Life Savers  
 Inc  
**Palmer begins**  
 1252 Apartments  
 1 Klapas Despina C Mrs  
 2 Hill Lola Mrs  
 3 Paige Evelyn Mrs  
 4 Adams Patricia Mrs  
 1255ΔMarv's Tavern  
 ΔKalaska Marvin H  
 1260 Pat's Delicatessen  
 1262 Apartments  
 1 Hill Raymond  
 2 Walker Evelyn  
 3 Moore Olive Mrs  
 4 Vacant  
 5 Hovernus John  
 6 Vacant  
**Street continued**  
 1204 Vacant  
 1268 House Ernest  
 ΔWestervelt Arth B ⊙  
**Baldwin begins**  
 1275ΔWagner Jas H gas sta  
 1280ΔVariety Elec Appls Co  
 sls and serv  
 1282 Lord Myrtle  
 ΔLevinson Irving ⊙ real  
 est  
 Schwartz John  
 1286 Davenkamp Robt  
 ΔTalluto Gaetano ⊙  
 1291 Vacant  
 1292 Lockwood Geo A  
 Straub Marie  
 ΔTevels Albert B  
 1293ΔLoVerdi John ⊙ geni  
 contr  
 1294ΔO'Connor Donald  
 1296ΔTrevels Oscar L ⊙  
 1297ΔLeta Joseph ⊙  
 1301 Holliday Bruce  
 1302ΔMatrachisia Jas A ⊙  
 ΔFerraro Justin  
 1307ΔCharleswood Inc bldg  
 contrs

41  
**BALDWIN STREET fr 1274**  
 Main E. north to 49 Parsells  
 av wd 18 Zone 9  
 E Main bus to 1, Parsells bus  
 to 193  
 Left odd, Right even  
 19 Peterson Wm ⊙  
 20ΔKlem Bernard A ⊙  
 25ΔPeterson Fredk ⊙  
 26ΔRandozzo Concetta Mrs ⊙  
 31ΔPease H Jay ⊙  
 32ΔFinley Mary G Mrs ⊙  
 35 Vetter Carol—1  
 ΔVetter Donald F—2  
 36ΔPrezzavento Anthony—1  
 ⊙  
 Ushinski Jos F—2  
 41ΔFarrington David W ⊙  
 42ΔToskey Geo ⊙  
 46 Hopkins Floyd B Jr ⊙  
 52 Osman Everett L ⊙  
**Hayward av crosses**  
 84ΔShearens Peter—1 ⊙  
 Vacant—2  
 94ΔThrall Fredk W  
 98 Apartments

341△Virginia August G  
 343 Marzullo Philip ◎  
 345 Tanner F Ruth ◎  
 348△Gruber Louis E ◎  
 DeRouchie G Earl  
 351△Smith Mildred Mrs ◎  
 352 Schaefer Chester J—1  
 Kerwin Beatrice M—1  
 Merriman Rose F Mrs—2  
 △Howarth John H—2  
 355 Ebersold Harriet Mrs  
 359△Johnson Jannette Mrs ◎  
 360△Bailey W Leigh ◎  
 363 Connell John W Jr ◎  
 365 Houston Roy H  
 366△Watson Grace D Mrs ◎  
 367 DeJohn John ◎  
 370△Robinson Gilbert E—1 ◎  
 △Ferrara Thos—2  
 371△Seager Wesley A ◎  
 372 McMorrow Alf—2  
 377△Kushnireuych Wolody ◎  
 378 Vacant—1  
 △Gavens Harold A—2  
 Lampson st begins  
 383△Green Herbert D ◎  
 △Green Eliz L Mrs Rev  
 383½△Cole Vanessa  
 387△Callea Jos  
 389△Callea Carmella Mrs ◎  
 390△Torchia Peter—1 ◎  
 △Mosholder Gene—2  
 393△Mastro Jas—2  
 394 Vacant  
 395△Viola Louis—1  
 396△Young Wm J—1 ◎  
 Vacant—2  
 398△Williams Irving L ◎  
 399△Bentivegna Saml S—1  
 △Harrison Ralph—2  
 404 Cragg Gertrude Mrs—1  
 Day Jas—2  
 Gardner Betty—2  
 △Bell Leroy—2  
 405△Mazzo Aug ◎  
 406△Smith Gene—1  
 Craley Mabel Mrs—2  
 409△Weis Norman R ◎  
 410△Redmond Margt E ◎  
 414△Walzer Jennie K Mrs—1  
 ◎  
 Miller Carrie—2  
 417△Hermans John W ◎  
 418△Hoctor Thos D—1 ◎  
 Martin May—2  
 422△Campanaro Anthony R ◎  
 423△Broman John—1 ◎  
 △Graves John—2  
 426△Campanaro John R  
 427 DeRoo John L—1  
 Vacant—2  
 431△Thayer Erwin E ◎

426△Campanaro John R  
 427 DeRoo John L—1  
 Vacant—2  
 431△Thayer Erwin E ◎  
 432△Townsend Lois Mrs—1  
 △Albright Jennie Mrs—2  
 435 Nichols Marie  
 436△Griswold Emma M Mrs ◎  
 437△Davies Eliz Grace Mrs  
 442 Bult Conrad J ◎  
 443△Williamson Genevieve Mrs  
 —1 ◎  
 Kelly Eva K Mrs—2  
 Laura ends  
 446△Nassar Agnes M Mrs ◎  
 454 Richards Mabel H Mrs ◎  
 456△Smith Chas H  
 460△Moss Evelyn Mrs ◎  
 461△Dengel Franklin D  
 462△Smith Harry T ◎  
 463△DeJulio Vincent J ◎  
 465 Turney Martha  
 468△King Mabel Mrs  
 469 Meyer Tillie  
 474△Griffo Thos A ◎  
 475△Glynn Henry R ◎  
 476 Tierney Marie Mrs  
 480△Ellinger Thos H ◎  
 481△DeJulio Frank—1 ◎  
 Marvel Neil—2  
 485△Woodard Howard O—2 ◎  
 487△Newbrook Clifford A—1  
 Baldwin st crosses  
 494△Albright Jas H ◎  
 498△Baney Alden Eug  
 503△Hause Hazel Mrs ◎  
 504△Godon Chas E—1 ◎  
 Lieberman Jonathan Mrs—2  
 507△Snell Rosa D Mrs—1 ◎  
 508△Schuiten Frank ◎  
 509△Brumfield E Mae Mrs—  
 2  
 511△Adams Edw C—1  
 514 Polito Saml A ◎  
 515 Formoso Frank

41

**LAURA STREET** fr 1228 Main  
East, north to 453 Hayward av.  
wd 18 Zone 9  
Main bus  
Left odd, Right even

1 Meyer Chas  
2△Sentora John—1  
   Vacant—2  
   Petrowski John—3 ☉  
4△Kinderman Henry M—1  
   △Petrus Harold—2  
5 Edwards Mary B Mrs ☉  
6 Miller Marion D Mrs—1  
   △Petrus Ray—2  
7△Bildner John P jr ☉  
8△Blansdorf Coert H  
8½Thompson Walter B  
9 Bildner John P ☉  
10△Shulenburg Frank H ☉  
11 Cornelius Jacob A  
12△Dolin Robt J ☉  
14△Huibregtsen May ☉  
15△Perrin Richd A  
16△Bucher Francis—1  
   Swetman Marie—2

41

1080△Silverstein Bros cigars &  
   tobacco  
   Goodman st N crosses

1095△Cleveland Fruit Juice Co  
1098 Tanner E Henry  
1099△Keystone Window Co Inc  
   awnings  
1101△Scampole Jas V lawyer  
   △Rice Leo J lwyr  
   △Monroe Restaurant &  
   Hotel Assn Inc  
   Beechwood Hall

1103△Hurley Nathaniel  
Bewsee Wm J  
1106△Sterling Diner  
1109△Kacala Maudie Mrs—1  
Frere Fred A—2  
1112△Speedy Cleaners Inc  
1113 Valenti Della M  
1114△United States Govt Post  
Office Beechwood Sta  
1117△Lyons John E  
1118△Barone Rose E Mrs ◎  
1123 Gionta Jos ◎  
1124 Strauch Bertha D music  
tehr ◎  
1129△Lovetro John J barber h  
1132△Van's Service Station gas  
sta  
1135△Klimas John J ◎  
1139△Eld Wm R ◎  
1142 Walker Robt—1  
△Rima Leon—2  
1144△Nohle Refrigeration Sup-  
plies  
1145 Vacant  
1146△Nohle Lewis B ◎  
1148△Nohle Jas W  
1150△Nohle Electric Co  
1151 Palmatessa Antonetta C Mrs  
—1 ◎  
Locigno Jas S—2  
1154 Bayer Wendel C ◎  
1157△Bayer Wendel C liquors  
apt A Smith Daisy Mrs  
B Vacant  
C Vacant  
E McNair Mary E  
F△Friedler Arth L  
1159 Locigno Jas S barber  
1160△Gongeran Harry B—1 ◎  
△Braveman Marvin—2  
1166 Vacant  
1175△Genesee Valley Paper Co  
Inc  
1176 Hoffman Geo B  
1178△Fleming Lewis  
1185 Shoppers Fair of Roch Inc  
dept store  
△Polly Perry Stores house  
goods  
△Sill-Rif Sales electric  
appliances  
△Spencer Shoe Corp  
△Tri State Automatic Candy  
Corp  
1186△Unit Parts Roch Corp Inc  
auto accessories  
1196△Serow Paul E ◎  
1200 Vacant  
1214△Johnson Geo B—1  
Lastauskas Vincent—2 ◎

1216△Quass Emil H—1  
△Grape Raymond J—2  
1222△Fuller Fredk L ◎  
1228△East Main Animal Hosp  
△Tegg Montgomery A veter-  
inarian  
Laura st begins  
1233△Harper Method Inc toilet  
preparations  
1237△Beech Nut Packing Co  
food specialties  
△Fairmont Box Co  
Palmer st begins  
1240 Vacant  
1242△Sater Frank X ◎  
1244 Battle Robt P  
1246 Vacant  
1252△Schulmerich Herman P—1  
△Schulmerich Leonard R—2  
Miller Fred—2  
1258△Marv's Tavern  
△Kalaska Marvin H—2 ◎  
1260 Pat's Delicatessen  
1262 Apartments  
apt 1 Mirras Jas M  
3△Lajoe Szoes  
4△Morse Marie J Mrs  
5△Hanley Sean  
6 Sticklos Danl  
1264△Flaherty Bros Lunch  
1268 House Ernest—1  
Westervelt Arth B—2 ◎  
Baldwin st begins  
1275△Wagner Jas H gas sta  
1280△Variety Elec Appliance Co  
sls and serv  
1282△Scholnick Maurier—1  
△Levinson Irving—2 ◎  
1285△Brown Mary Mrs—1  
Thrall Anthony—2  
△Nevert Donald—3  
Dean Horace—4  
1286 Leonardo Jos—2  
1288△Constantino Chas—1 ◎  
1291 Vacant  
1292△McKee Door Sales of  
Rochester  
△Tevels Albert B—1 ◎  
Streb Marie—2  
1293△Smith Florence—1  
Snell Martha—1  
1294 O'Connor Donald—2

1296△Tevels Oscar L—1 ©  
 1297△Shollenberger Ella M Mrs  
 ©  
 1301 Turkitousky Mike—bsmt ©  
 Fuller Fred F—1  
 Cook August—2  
 1302△Ferraro Justy—1  
 △Matrachisia Jas—2 ©  
 1307△Bowerman Builders Service  
 bldrs' supplies  
 △Bowerman Edwin R—2 ©  
 1308△Kennison Sydney A—1  
 Lampman Harriet—2  
 1310 Burrell Loretta Mrs—1  
 Ferstead Betty—1  
 DiBenardi Mary—2  
**Beechwood st begins**  
 1311△Mack Noble I Rev ©  
 1317 Shaw Eliz Mrs ©  
 1322△Snyder Stephen W—1  
 Antonik Peter—2  
 1323△Kinslow Robt J—1  
 Reineman Franklin A—2

41

**BALDWIN STREET** fr 1274  
 Main E, north to 49 Parsells  
 av wd 18 Zone 9  
 E Main bus to 1, Parsells bus  
 to 193  
 Left odd, Right even  
 19 Peterson Wm ©  
 20△Klem Bernard A ©  
 25△Peterson Fredk  
 26△Randozzo Concetta ©  
 31△Pease H Jay ©  
 32△Finley Mary G Mrs ©  
 35△White Jos J ©  
 36△Prezzavento Anthony ©  
 41△Farrington David W ©  
 42 Toskey Geo  
 46 Morsch Vincent J ©  
 52 Osman Everett L ©  
**Hayward av crosses**  
 84△Ross Joanina Mrs—1 ©  
 Ross Melvin E—2  
 94 Thrall Fredk W

348△Gruber Louis E ©  
 Manning Margt  
 351△Smith Jos ©  
 352 Schaefer Chester J—1  
 Rogers Richd—1  
 Merriman Rose F Mrs—2  
 △Howarth John H—2  
 355△Wood Bertha Mrs ©  
 359△Vignare Phillip ©  
 360△Balley W Leigh ©  
 363 Connell John W Jr ©  
 365 Chikey Theo  
 366△Watson Grace D Mrs ©  
 367 DeJohn John ©  
 370△Speranza Angelo F—1  
 Riguto Jessie Mrs—2  
 371△Seager Wesley ©  
 372△Kern Donald—2  
 377△Kehoe Agnes R Mrs ©  
 378△Slater Paul J—1  
 △McKay Donald—2  
 Lampson st begins  
 383△Green Herbert D ©  
 383½Jones Walter  
 387 Callea Jos  
 389△Callea Carmela Mrs  
 390△Torchia Peter—1 ©  
 Levenson Richd—2  
 393△Mastro Jas—2  
 394 Young Wm J ©  
 395△Viola Louis—1  
 396 Vacant—1  
 Young Thos—2  
 398 Williams Irving L  
 399△Thomas Anthony F—1 ©  
 Hecht Larry E—2  
 404 Cragg Gertrude Mrs—1  
 Nudd Doris Mrs—2  
 405△Mazzo Frank A ©  
 406△Sanford Lillian A Mrs—1  
 ©  
 Craley Harry—2  
 409△Wels Amelia Mrs ©  
 410△Redmond Margt E ©  
 414△Walzer Geo Frank—1 ©  
 Miller Carrie—2  
 417△Hermans John W ©  
 418△Hocter Thos D—1 ©  
 Vacant—2  
 422△Campanaro Anthony R ©  
 423△Broman John—1 ©  
 Leary Jas F—2  
 426△Campanaro John R  
 427 McCabe Robt—1  
 DeRoo John L—2 ©  
 431△Thayer Irwin E ©  
 432△Blaas Albert G—1 ©  
 △Albright Jennie Mrs—2  
 435 Nichols Marle  
 436△Griswold Emma M Mrs ©  
 437△Davies Elz Grace Mrs  
 442 Robt Conrad J ©  
 443△Williamson Harvard B—1  
 ©  
 Raab Irma—2  
 Laura st ends  
 446△Nassar Namine J ©  
 454 Richards Mabel H Mrs ©  
 456 Smith Chas H  
 460△Moss Evelyn Mrs ©  
 461△Celentani Anthony J ©  
 462△Smith Harry T ©  
 463△DeJulio Vincent J ©  
 465 Joudrey Rena  
 468△King Donald  
 469△Balley Albert L ©  
 474△Griffo Thos A ©  
 475△Glynn Henry R ©

476†No information  
 480△Ellinger Thos H ©  
 481△Nasella Chris F—1 ©  
 485△Woodard Howard O—2 ©  
 487△Newbrook Clifford A  
 Baldwin st crosses  
 494△Albright Jas H ©  
 498△Baney Alden Eug  
 503 Vacant  
 504 Godon Chas E—1 ©  
 Vacant—2  
 507△Snell Rosa D Mrs ©  
 508△Schuiten Frank ©  
 509△Schading John D—2  
 △Kritall Jerry L—2  
 511△Mothorp E Robt—1  
 514 Polito Saml A—1 ©  
 Polle Harold  
 515 Vacant  
 519 Kantzer Maurice H  
 520△Hoda Clarence E—1 ©

41

**LAURA STREET** fr 1234 Main  
East, north to 453 Hayward av.  
wd 18 Zone 9  
Main bus  
Left odd, Right even

- 1 Meyer Chas
- 2 Brumfield Frank—1  
Brumfield Mae Mrs—1  
Petrowski John—2 ©
- 4△Sauerhofer Lucy Mrs  
△Petrus Harold—2
- 5 Edwards Mary B Mrs ©
- 6 Minneci Rebecca Mrs—1  
△Petrus Ray—2
- 7 Bildner John P Jr ©
- 8△Register Oden M  
S&Thompson Walter B
- 9 Bildner John P ©
- 10△Shulenburg Frank H ©
- 11 Cornelius Jacob A
- 12 Dolan Robt J ©
- 14△Grims Minnie Mrs ©
- 15 Cornelius Melvin J
- 16△Celentano John E ©

41

- 1098 Tanner E Henry
- 1099△Keystone Alloys of  
Rochester
- 1101 Beechwood Hall  
△Monroe Restaurant &  
Liquor Operators Assn  
Inc  
△Cassetti Alphonse L lawyer  
△Scampole Jas V lawyer
- 1103△Hurley Nathaniel
- 1106△Sterling Diner
- 1109 Zwetsch Clifford F
- 1112△Speedy Dry Cleaners &  
Lauderers
- 1113 Valenti Della M
- 1114△United States Post Office  
Beechwood Station
- 1117△Lyons John E
- 1118△Barone Rese E Mrs ©
- 1123 Gionta Jos ©
- 1124△Strauch Bertha D ©
- 1129△Lovetro John J barber h
- 1132△VanLone Harlan C gas st
- 1135△Klimas John J
- 1139△Eld Wm R ©
- 1142 Egan Mabel M—1  
Walker Robt—1  
△Rima Leon—2



1144△Nohle Refrigeration Sup-  
plies  
1145△Goodamote Neal L  
1146△Nohle Lewis B ©  
1148 Vacant  
1150△Nohle Electric Co  
1151 Palmatessa Paul—1 ©  
Locigno Jas S—2  
1154 Bayer Wendel C ©  
1157 △Bayer Wendel liquors  
Smith Daisy  
Vacant—2  
△Friedler Arth L—3  
McNair Geo—4  
Vacant—5  
1159 Lorigno Jas S barber  
1160△Champlin Harriette M Mrs  
1166△Better Homes Siding &  
Roofing Co  
1175△Hubbs Paper Co  
rear Vacant  
1176 Seerest Russell  
1178△Fleming Lewis  
1180△Reaves Glenn M—1  
△Lynch Robt C—2  
Smith Fredk H—3 ©  
1182 Fleming Motor Sales  
1185△Unit Parts Rochester  
Corp auto parts  
1186△Wrights Robt J  
1190 Sarma Albert—2  
1192△Wolff Harold K—1  
1196△Serow Paul E ©  
1200△S & S Service Station  
gas  
1214 Johnson Geo B—1  
Lastauskas Vincent—2 ©  
1216 Vacant—1  
Vershay Jos—2  
1222△VanDyne John A  
1228△East Main Animal Hosp  
△Tegg Montgomery A veter-  
inarian  
**Laura st begins**  
1233△Harper Method toilet pre-  
parations and hair dress-  
ers  
1237△Beech Nut Packing Co  
food specialties  
△Fairmont Box Co  
**Palmer st begins**  
1240 Vacant  
1244 Perrin Richd—1  
Simeone Jas—2  
1246△Stolz Geo A ©  
1252△Schulmerich Floyd E—1  
△Schulmerich Herman—1  
△Schulmerich Leonard R—2  
Rutan Richd—2

**Palmer st begins**  
1240 Vacant  
1244 Perrin Richd—1  
Simeone Jas—2  
1246△Stolz Geo A ©  
1252△Schulmerich Floyd E—1  
△Schulmerich Herman—1  
△Schulmerich Leonard R—2  
Rutan Richd—2  
1258△Houlihan's Grill restr  
Smith Jos J—2  
1260 Hart's Food Stores Inc  
1262 Apartments  
apt 1 Mirras Jas  
2 Walker Geo J  
3 Procter Henry  
4△Morse Marie J Mrs  
5 Munger John  
6 Uderitz Theo  
1264△Flaherty Bros Lunch  
1268 Taylor Burton E—1  
Westervelt Arth B—2 ©  
**Baldwin st begins**  
1275△Wagner Jas H gas sta  
1280△Variety Elec Appliance Co  
sls and serv  
1282△Schollnick Maurice—1  
Johnson Olive—2  
Ambrose John E—2  
1285 Brown Clayton—1  
Griffin Gerald—2  
Baney Donald—3  
Hurley Hannah Mrs—4  
1286 Olson Kath Mrs—2  
1288 Consantino Chas—1 ©  
1291△Deffner Nelson G—2  
1292△Tevels Albert B mfrs agts  
—1 ©  
Lockwood Geo A—2  
1293 Repsher Clarence—1  
1294 O'Connor Donald—2  
1296△Tevels Oscar L—1 ©  
1297△Shollenberger Ella M Mrs  
©  
1301 Deffner Julia  
1302△Ferraro Justy—1  
△Matrachisia Jas—2 ©  
1307△Bowerman Builders Service  
bidrs' supplies  
△Bowerman Edwin R—2 ©

E Main bus to 1, Parsells bus  
to 193

Left odd, Right even

19 Peterson Wm ©

20△Klem Bernard A ©

25△Peterson Lula Fannie Mrs  
©

26△Gowdy Norman T—1 ©

△Cook Howard E—2

31△Pease H Jay ©

32△Finley Mary G Mrs ©

35△White Jos J ©

36△Prezzavento Anthony ©

41 Merritt Harry R ©

42△Sheldon Clinton A ©

46 Broekhuizen Thos M ©

52 Osman Everett L

Hayward av crosses

84△Ross Merton J ©

94 Thrall Fredk W

98 Apartments

apt 1△Goodman Ace

△McKernan Kath

341 Virginia August G

343 Marzullo Philip ©

345 Tanner F Ruth ©

348△Gruber Louis E ©

351 Brink Harry ©

352 Schaefer Chester J—1

Rogers Richd—1

Merriman Rose F Mrs—2

△Howarth John—2

355△Wood Bertha Mrs ©

359△Garrett Charlton D ©

360△Bailey W Leigh ©

363 McCarty Walter E

365 Donlin Robt G

366△Watson Grace D Mrs ©

367 DeJohn John ©

370△Davis Clifford L

371 Shearer Robt L sr ©

372 Green Margt Mrs

377△Keboe Frank D ©

378△Clausen Edw J—1 ©

McKay Fredk—2

Lampson st begins

383△Green Herbert D ©

383½△Retty Lee's Tailor Shop

387△Boye Jennie M Mrs

389 Callen Chas

390 Torchia Peter—1 ©

Perrin Harold—2

393 Vacant

394 Young Wm J—1 ©

395 Viola Louis

396△Putzig Robt F

398 Williams Irving L  
 399△Nasello Mariano—1 ⊙  
     △Morland Alf—2  
     △Weston Frank L  
 404 Vacant—1  
     Switzer Geo—2  
 405△Mazzo Frank A ⊙  
 406△Sanford Lillian A—1 ⊙  
     Brown Bert—2  
 409△Weis Amelia Mrs ⊙  
 410△Redmond Margt E ⊙  
 414△Walzer Geo Frank ⊙  
 417 Hermans John W  
 418△Hoctor Thos D—1 ⊙  
     Mortimer Richd—2  
 422△Campanaro Anthony R ⊙  
 423△Broman John—1 ⊙  
     Lill Philip—2  
 426 Campanaro John R  
 427 DeRoo John ⊙  
     △Cooner John  
 431△Thayer Irwin E ⊙  
 432△Blaas Albert G—1 ⊙  
     △Albright Jennie Mrs—2  
 435 Nichols Marie  
 436△Griswold Emma M Mrs ⊙  
 437△Davies Leonard L  
 442 Bult Conrad J ⊙  
 443△Williamson Harvard B—1  
     ⊙  
     Duffy Chas E—2  
     Cormier Duane C—2  
     Laura st ends  
 446△Nassar Wamine J ⊙  
 454 Richards Mabel H Mrs ⊙  
 456△Johnson Roscoe M  
 460△Moss Evelyn Mrs ⊙  
 461 Vacant  
 462△Smith Harry T ⊙  
 463△DeJulio Vincent J ⊙  
 465 Cappadino Rose  
 468△Hennessy Robt G sr ⊙  
 469△Bailey Albert L ⊙  
 474△VanZandt Durwood H ⊙  
 475△Glynn Henry R ⊙  
 476△Baars John  
 480△Ellinger Thos H ⊙  
 481△Nasella Chris F—1 ⊙  
     Nasella Hank J—2  
 485△Woodard Howard O—2 ⊙  
 487△Russell David—1  
     Baldwin st crosses  
 494△Ross Anna L Mrs ⊙  
 498△DeWitte John—1 ⊙  
     Baney Alden Eug—2  
 503△Bachman Jennie R Mrs  
 504 Godon Chas E—1 ⊙  
     Godon Herbert C—2

**LAURA STREET** fr 1234 Main  
 East, north to 453 Hayward av,  
 wd 18  
 Main bus  
 Left odd, Right even  
 1 Meyer Chas  
 2 Ingraham Franklin E ⊙  
 4 Tobey Jos—1  
     Landers Wm E—2  
 5 Edward Mary B Mrs ⊙  
 6 Minneci Rebecca Mrs—1  
     △Petrus Roy—2  
 7△Barrese Louis ⊙  
 8 Register Oden M  
 8½Thompson Walter B  
 9△Lambiase John ⊙  
 10△Shulenburg Frank H ⊙  
 11 Cornelius Jacob A ⊙  
 12 Cook Lillian M Mrs ⊙  
 14△Grims Minnie Mrs ⊙  
 15 Cornelius Melvin J  
 16△Galbrecht Otto W ⊙

1101 Beechwood Hall  
 △ Monroe Restaurant &  
 Liquor Operators Assn  
 Inc  
 △ Ryan Edw J lawyer  
 △ Scampole Jas V lawyer  
 1103 △ Hurley Nathaniel  
 1106 △ Sterling Diner  
 1109 Bishop Jos A  
 1113 Valenti Dell M  
 1114 △ Jones Edw P dentist  
 11143 Reed Fred N—2  
 1116 Morgan Florence Mrs  
 1117 △ Lyons John E  
 1118 △ Pickens Raymond J—1  
 1120 Renz Herman J shtmtl wkr  
 h—2  
 1123 Glonta Jos ©  
 1124 Strauch Bertha D ©  
 1129 Loyetro John J barber h  
 1132 △ VanLone Harlan C gas sta  
 1135 △ Klimas John J  
 1138 △ Eld Wm R ©  
 1142 △ Fletcher Jas—1  
 Beard Wesley J—1  
 △ Cook Jas A—2  
 1144 △ Nohle Refrigeration Sup-  
 plies  
 1145 Cigarette Vending Mach Co  
 △ O'Bryan Norman  
 1146 △ Nohle Lewis E ©  
 1148 Miller Roy  
 1150 △ Nohle Electric Co  
 1151 Palmatessa Paul—1  
 Poole Gordon R—2  
 1154 Bradshaw John E  
 1157 △ Bayer Martin E liquors  
 Subr Albert—1  
 Friedler Glenn A—2  
 △ Friedler Arth L—3  
 Desmond Jos A—4  
 1159 Romano Guetano barber  
 1160 △ Champlin Harriette M Mrs  
 1166 △ Regina Rochester Agency  
 vacuum clurs  
 △ Rochester Electric Co  
 1175 △ Johns-Manville Sales Corp  
 asbestos  
 △ Egberton Motors Inc  
 Orbaker Clifford L agricul-  
 tural consultant  
 rear △ Boss-Linco Lines Inc  
 transportation  
 △ Abbott Industrial Corp  
 roofing materials  
 △ Gernsey A & Son beer  
 distributors  
 1176 △ Beauty Nook ©  
 △ Steel Machinery  
 1178 △ Clare Rose Mrs  
 1180 △ Reeves Glenn M—1  
 △ Lynch Robt—2  
 Smith Fredk—3 ©  
 1185 △ Unit Parts Rochester  
 Corp auto parts

1185 △ Unit Parts Rochester  
 Corp auto parts  
 1186 △ Lake Harry J  
 1190 Hebbard John W—2  
 1192 △ Wolff Harold K—1  
 1196 △ Goodman Beauty Shop  
 Adams Rea—1  
 △ Fisher Raymond F—2  
 1200 △ LeClair Jack A gas sta  
 1214 △ Bildner John P—1  
 Lastauskas Vincent—2 ©  
 1216 △ Mitcheltree Edith M—1  
 Vincent Steph Lee—2  
 1222 △ VanDyne John A  
 1228 △ Webber Carr R veterinarian  
 △ Webber LeRoy R veterinar-  
 lan  
 △ Liner Nelson R veterinarian  
 Laura st begins  
 1233 △ Harper Method toilet pre-  
 parations and hair dress-  
 ers  
 1237 △ Beech Nut Packing Co  
 food specialties  
 △ Fairmont Box Co  
 Palmer st begins  
 1240 Vacant  
 1242 Vacant  
 1244 △ Costanza Phillip gro  
 1246 △ Costanza Phillip—2  
 1252 △ Johnson Bessie L Mrs—1  
 Grimms John H—1  
 Bartolf Henry—2  
 DeVey John—2  
 1258 △ Houlihan's Grill restr  
 △ VanEtten Walter—2  
 1260 Hart's Food Stores Inc

1262 Apartments  
 apt 1 Mirras Gertrude Mrs  
 2 Δ Warner Ida D Mrs  
 3 Valley Masie E  
 4 Morris Marie Mrs  
 5 Kane Edw J  
 6 Δ Coycouit Geo A  
 1264 Δ Flaherty Bros Lunch ⊙  
 1268 Taylor Bert—1  
 Westervelt Arth B—2  
**Baldwin st begins**  
 1275 Δ Kryger Arthur W gas sta  
 ⊙  
 1280 Δ P R & S Construction Co  
 Scuse Gerald  
 1282 Δ Partilo Chas—1 ⊙  
 Johnson Robt—2  
 1285 Δ Garry Wm C—1 ⊙  
 Osterloh Dolores—1  
 Benz Vera Mrs—2  
 Brown Clayton—2  
 Cornelius Lois—2  
 Dameio Peter—2  
 1286 Δ Trapani Dora Mrs—1  
 1288 Consantino Chas—2  
 1291 Δ Deffner Nelson G—2  
 1292 Vacant—1  
 Vacant—2  
 1293 Δ McDonnell Jos—1  
 1294 O'Connor Donald—2  
 1296 Δ Tevels Oscar L—1 ⊙  
 1297 Δ Shollenberger Ella M Mrs  
 ⊙  
 1301 Deffner Geo C ⊙  
 1302 Δ Ferraro Justy—1  
 Δ Matrachisia Jas—2 ⊙  
 1307 Δ Bowerman Builders Service  
 bldrs' supplies  
 Δ Bowerman Edwin R—2 ⊙

**BALDWIN STREET** fr 1274  
 Main E, north to 49 Parsells  
 av wd 18  
 E Main bus to 1, Parsells bus  
 to 193  
 Left odd, Right even  
 19 Peterson Wm ⊙  
 20 Klem Bernard A ⊙  
 25 Peterson Lu Fannie Mrs  
 ⊙  
 26 Gowdy Norman T—1  
 Vacant—2  
 31 Pease H Jay ⊙  
 32 Finley Emerson S ⊙  
 35 Barber Alvin L—1  
 Boorum Harold—2  
 36 Wild Louise E Mrs  
 41 Merritt Harry R ⊙  
 42 Sheldon Clinton A ⊙  
 46 Warmuth Edwd F  
 52 Jones Catherine Mrs ⊙  
**Hayward av crosses**  
 65 Bensen Arth J

323 DeJong Wm  
 325 Veerman Cornelius  
 330 Wert Glen R  
 331 Mahany Jas C—1 ©  
 Lingg Geo W—2  
 332 Stagles Geo T  
 McCarthy Jerome  
 335 Henze Chas F—1  
 Porter Norman C—2  
 336 Balch Perley R ©  
 340 Wagner Robt—1  
 Paap Peter pntr h—2  
 341 Cowan John R  
 343 Marzullo Philip ©  
 345 Vacant  
 348 Vough Esther A ©  
 351 Brink Harry ©  
 352 Schaefer Chester J—1  
 Rogers Richd  
 Merriman Rose F Mrs—2  
 355 Wood Bertha Mrs  
 359 Garrett Ida I Mrs ©

360 Bailey W Leigh ©  
 363 Palmer Harvey  
 365 Patrick John B  
 366 Watson Grace D Mrs ©  
 367 DeJohn John ©  
 370 Davis Clifford L  
 371 Shearer Robt L ©  
 372 Mullett Earl H  
 377 Kehoe Frank D ©  
 378 Conley Everett A—1  
 Munro John M—2  
 Lampson st begins  
 383 Green Herbert  
 387 Beye Jennie M Mrs  
 389 Cook Harry  
 390 Legg Harold L—1  
 Perrin Harold—2  
 393 O'Neill Vincent J  
 394 Granville Richd J  
 395 Viola Louis  
 396 Pratt Harry S  
 398 Tough Alice L Mrs ©  
 399 Nasello Mariano—1  
 Vallone Frank R—2  
 404 Wagner Alf H—1  
 Beckett Edith M Mrs—2  
 405 Yauch Marvin A—1 ©  
 Moore John D—2  
 406 Pecor Burnise M Mrs—1  
 Enos Chas F—2  
 409 Weis Amelia Mrs ©  
 410 Redmond Margt E  
 414 Walzer Geo F—1 ©  
 417 Goff Geo F  
 418 Hoctor Thos D—1 ©  
 Mortimer Richd—2  
 422 Campanaro Anthony R  
 423 Winter Chester E—1  
 Ahrens Wm E—2  
 426 McFall Clare J  
 427 Metcalf Francis P  
 431 Thayer Irwen E  
 432 Knaak Carl E—1  
 Nolte Elmer E—2  
 435 Marth Laura Mrs ©  
 436 Griswold Carl S ©  
 437 Arnold Wm A  
 442 Bult Conrad J—1 ©  
 Wallace Romaine E—2  
 443 Williamson Harvard B—  
 ©  
 Rose Wesley—2  
 Schultz Louise—2  
 Laura st ends  
 446 Conn Price F  
 454 Richards Mabel H Mrs—1  
 456 Johnson Roscoe M

442 Bult Conrad J—1 ©  
Wallace Romaine E—2  
443 Williamson Harvard B—→  
©  
Rose Wesley—2  
Schultz Louise—2  
**Laura st ends**  
448 Conn Price P  
454 Richards Mabel H Mrs—1  
456 Johnson Roscoe M  
460 Rand Thos C—2  
Petterson Rodney L—1  
461 Tibbils Anatalie Mrs  
462 Eberhardt Louise I ©  
463 King Fred A  
465 Nunamaker Geo  
468 Hennessy Robt G ©  
469 Zackor Saml  
469½ Lebowitz Pearl Mrs  
474 VanZandt Durwood H  
475 Glynn Henry R ©  
476 Baars John  
480 Ellinger Thos H ©  
481 Albarian Garabed M ©  
485 Woodard Howard O ©  
487 Russell David  
**Baldwin st crosses**  
494 Ross Anna L Mrs ©  
498 DeWitte John ©  
503 Bachman Jennie R Mrs  
504 Godon Chas E—1 ©  
Godon Herbert C—2  
507 Briggs Bert  
Snell Herbert L ©  
508 Schuiten Frank—1 ©  
Gillespie Harold—2  
509 Wells Roy K  
Peterson Alton R  
511 MacArthur Irving  
514 Underhill Fredk R—1  
O'Reilly Michl J—2  
515 McNamara Eliz Mrs ©  
519 Kibler Wm J  
520 Bark Wm H—1  
Seibert Harry E—2

**LAURA STREET** fr 1234 Main  
East, north to 453 Hayward av,  
wd 18  
Main bus  
Left odd, Right even  
1 Kuntz Chas F  
2 Pilbeam Carl D F  
4 Tobey Jos—1  
Landers Wm E—2  
5 Edwards David R jr  
6 Alling Robt W—1  
Petrus Santo—2  
7 Wood Raymond A  
8 Blakeney Harry  
8½ Holman Adaline T Mrs ©  
9 Flood Nicholas  
10 Shulenburg Frank H ©  
11 Cornelius Jacob A  
12 Cook Lillian M Mrs ©  
14 Grims Minnie Mrs ©  
15 Drury Wallace  
16 Selbert Geo C ©

1078 Apartments  
 apt 1 Doyle Delia A Mrs  
 " 2 Wakefield Ellen Mrs  
 " 3 Courtney Effie  
 " 4 Chomo Angelo L  
 N Goodman st crosses  
 1097 Beechwood Station P O  
 1101 McClellan Gladys E dance  
 studio  
 Beechwood Hall

1103 Ward Edwd J & Son funeral  
 dirs ☉  
 Ward Edwd J—1 ☉  
 Martens Helen  
 1106 Sterling Diner Co Inc  
 1109 Bishop Jos A  
 1113 Valenti Della M  
 1114 Jones Edwd P dentist  
 1114 1/2 Reed Walter E  
 1116 Morgan Florence Mrs  
 1117 Lyons John E ☉  
 1118 Pickens Raymond J  
 1120 Renz Herman J  
 1123 Miller Irene Mrs  
 1124 Strauch Bertha D ☉  
 1129 O'Meara Bridget A Mrs ☉  
 1132 VanLone Harlan C gas sta  
 1135 Vaughn Mary Mrs ☉  
 1139 Eld Wm R  
 1142 Lee Fred L—1  
 VanMalder Grace—2 ☉  
 1145 Pimpert Albertina Mrs  
 furnished rooms ☉  
 1145 Vacant store  
 Lee Florence  
 1146 Nohle Lewis B ☉  
 1148 Morrison Wm M  
 1150 Nohle Electric Co  
 1151 Palmatessa Paul  
 1154 Bradshaw John E  
 1155 Vacant  
 1157 Vacant  
 1159 Prinzi Joseph barber  
 1160 Champlin Ernest E  
 1163 Secora Wm E  
 1166 Subr Edwd H—1  
 Vacant—2  
 1175 Johns-Manville Sales Corp  
 asbestos  
 Smith-Murray Corp asbestos  
 Boss-Linco Lines Inc  
 transportation  
 1176 Kerry Robt  
 1178 Clare Rose Mrs  
 1180 Bloom Christina K Mrs—  
 1 ☉  
 Vacant—2  
 1185 Unit Parts Rochester  
 Corp auto parts  
 1186 Lake Harry J  
 1190 Hebbard John W  
 1192 Schaubert Nicholas  
 1196 Lake Harry J  
 1200 Vacant  
 1214 Bildner John P—1  
 Lastauskas Vincent—2 ☉  
 1216 Mitcheltree Henry W—1  
 Vincent Steph L—2  
 1222 VanDyne John A  
 1228 Webber Carr R veterinarian  
 Webber LeRoy R veterinar-  
 ian  
 Limer Nelson R veterinarian  
 Laura st begins



1228 Webber Carr R veterinarian  
 Webber LeRoy R veterinar-  
 ian  
 Liner Nelson R veterinarian  
 Laura st begins  
 1223 Harper Method Inc toilet  
 preparations  
 1237 Beech Nut Packing Co  
 food specialties  
 Fairmont Box Co  
 Palmer st begins  
 1240 Vacant  
 1244 Archibald Mary F Mrs  
 1246 McKay Donald  
 1252 Forbes Woodrow W—1  
 Carroll Ella Mrs  
 McCarthy Jas J—2  
 Eidman Marvin C—2  
 1258 Beech Grill restr  
 Houlihan Frank J  
 1260 Hart's Food Stores Inc  
 1262 Apartments  
 apt1 Mirras Gertrude Mrs  
 " 2 Warner John A  
 " 3 Valley Masie  
 " 4 Toole Edwd C  
 " 5 Kane Edw J  
 " 6 Magin Geo W  
 1264 Alex Bros Lunch restr  
 1268 Stimson Mabel I—1  
 Westervelt Arthur B—2  
 Baldwin st begins

1275 Schantz & Howcraft gas sta  
 Socony Vacuum Oil Co gas  
 sta  
 1280 P R & S Construction Co  
 1282 Mascaro Natale—1  
 Cook Howard E—2  
 1285 Vacant  
 1286 Trapani Dora Mrs  
 1288 Piazza James V  
 1291 McDonnell Jos  
 1292 Harris Lillian M Mrs ©  
 1293 Deffner Nelson G  
 1294 Vacant  
 1296 Tevels Oscar L ©  
 1297 Shollenberger Ella M Mrs  
 1301 Deffner Geo C ©  
 1302 Ferraro Justy—1  
 Matrachisia Jas—2  
 1307 Bowerman Builders Service  
 bldrs' supplies  
 Bowerman Edwin R—2 ©  
 1308 Kennison Sidney A—1  
 Stewart Jeannette Mrs—2  
 1310 Marchand Vincent—1  
 Salisbury Jesse—1  
 Sanders Arth W—3  
 Beechwood st begins  
 1311 Mack Noble I Rev

**BALDWIN STREET** fr 1274  
Main E, north to 49 Parsells  
av wd 18

E Main car to 1, Parsells car  
to 193

Left odd, Right even

- 19 Peterson Wm ☉
- 20 Klem Bernard A ☉
- 25 Peterson Lu Fannie Mrs
- 26 Vacant—1
- Gifford Ethel M Mrs—2
- 31 Pease H Jay ☉
- 32 Finley Emerson S ☉
- 35 Knapp Louis
- 36 Wild Louise E Mrs
- 41 Merritt Harry R ☉
- 42 Sheldon Clinton A ☉
- 46 Spencer Sherley W ☉
- 52 Jones Peter J ☉

**Hayward av crosses**

- 84 Ross Merton J
- 94 Pickens Raymond J—1
- 98 Benjamin Marguerite B
- McBurney Catherine Mrs
- Schneider Anna K Mrs
- Alling Robt W

- 340 Knight Archibald S phys
- Papegaay Maude Mrs—2
- 341 Cowan John R
- 343 Buckley Mary Mrs ☉
- 345 White Wm F
- 348 Vough Esther A ☉
- 351 Brink Harry ☉
- 352 DeFelice Rocco—1
- Rogers Richd
- Mattle Wm—2
- Skipper Lionel A
- 355 Wood Bertha Mrs
- Maurer Edwd C
- 359 Garrett Ida I Mrs ☉
- 360 Bailey W Leigh ☉
- 363 Heisner Anna M ☉
- 365 Thornton Arnold J
- 366 Delbridge Julia A Mrs ☉
- 367 DeJohn John ☉
- 370 Fisher Jay M
- 371 Shearer Robt L ☉
- 372 Stevens Charlotta L Mrs ☉
- 377 Kehoe Frank D ☉
- 378 Zimmerman Lisle F—1
- Wheeler Lena W Mrs—2
- Lampson st begins**
- 383 Houk John H tires h—1
- Quick Bernard J—2
- 387 Beye Jennie M Mrs
- 389 Cook Harry
- 390 McKnight David L—1
- Fahrer John C—2
- 393 Vacant
- 394 Granville Nicholas J
- 395 Miller LeRoy A
- 396 Pratt Harry S
- 398 Tough Alice L Mrs ☉
- 399 McHugh Jas J
- 404 Westcott Chauncey S—1
- Fleig John F—2
- 405 Yauch Marvin A ☉
- 406 Richter Jos J—1
- Myers Harry W pntr h—2
- 409 Weis Amelia Mrs ☉
- 410 Redmond Margt E
- 414 Walzer Geo F ☉
- 417 Goff Geo F
- 418 Hoctor Thos D ☉
- 422 Walker Paul R
- 423 Winter Chester—1
- Bult Wm—2
- 426 Leavy Ella T ☉
- 427 Rouse Catherine M Mrs
- 431 Gillespie Leigh R ☉
- 432 Patric Geo D—1
- Grauel Mary R Mrs—2 ☉
- 435 Marth Laura Mrs ☉

409 Weis Amelia Mrs ☉  
 410 Redmond Margt E  
 414 Walzer Geo F ☉  
 417 Goff Geo F  
 418 Hoctor Thos D ☉  
 422 Walker Paul R  
 423 Winter Chester—1  
     Bult Wm—2  
 426 Leavy Ella T ☉  
 427 Rouse Catherine M Mrs  
 431 Gillespie Leigh R ☉  
 432 Patric Geo D—1  
     Grauel Mary R Mrs—2 ☉  
 435 Marth Laura Mrs ☉  
 436 Griswold Carl S ☉  
 437 Vacant  
 442 Bult Conrad J—1 ☉  
     Newman Wm—2  
 443 Williamson Howard B ☉  
     Williamson Harvard B ☉  
     Ketchen Harry—2  
     Vacant—3

**Laura st ends**

446 Conn Price P  
 454 Walkberg Axel G  
 456 Crawford Arthur J  
 460 Fay Satie C Mrs ☉  
 461 Rech Hans  
 462 Eberhardt Louise I ☉  
 463 King Fred A  
 465 Lebowitz Louis ☉  
 468 Hennessy Robt G ☉  
 469 Petz Ernest—1  
     Hilliard Harry F—2  
 474 Mathis Susan Mrs  
 475 Glynn Henry R ☉  
 476 Baars John  
 480 Ellinger Thos H ☉  
 481 Wright Leon C pntr b  
 485 Woodard Howard O ☉  
 487 Stecher John P

**Baldwin st crosses**

494 Ross Isaac ☉  
 498 DeWitte John ☉  
 503 Gibbs Wm A ☉  
 504 Godon Chas E—1 ☉  
     Godon Herbert C—2  
 507 Wells Roy K  
     Snell Herbert L ☉  
 508 Schudten Frank—1 ☉  
     Balch Niles H—2

**LAURA STREET fr 1234 Main**  
 East, north to 453 Hayward av,  
 wd 18

E Main car

Left odd, Right even

1 Quenell Max D  
 2 Powell Raymond W  
 4 Lovely Henry  
 5 Wilson Alice L Mrs  
 6 Buttaccio Jos A  
 7 Dougal Bessie M Mrs  
 8 Blakeney Harry  
 8 1/2 Holman Adaline T Mrs ☉  
 9 Burger Helen E Mrs  
 10 Studenburg Frank H ☉  
 11 Deeds Wilbur S  
 12 Cook Lillian M Mrs ☉  
 14 Grims Minnie Mrs ☉  
 15 Mahuson Viola M  
 16 Finks Leon J

**N Goodman st crosses**  
 1097 Beechwood Station P O  
 1101 Beechwood Beauty Shop  
 McClellan Gladys E dance studio  
 Beechwood Hall  
 1103 Ward Edwd J & Son funeral dirs  
 Ward Edwd J—1 ©  
 Bates Wm S—2  
 1106 Sterling Diner  
 1109 Froelicher Wm E  
 1113 Valenti Vincenza Mrs  
 1114 Jones Edwd P dentist  
 1114 1/2 Reed Walter E  
 1116 Morgan Harry W  
 1117 Lyons John E ©  
 1118 Bishop Leon H interior dec h  
 1120 Everett Claire Mrs  
 1123 Pimpert Albertina Mrs ©  
 1124 Strauch Bertha D ©  
 1129 O'Meara Bridget A Mrs ©  
 1132 VanLone Harlan C gas sta  
 1135 Martin Arthur J  
 1139 Hurlburt Florence E Mrs  
 1142 Brown Clayton P—1  
 VanMalder Grace—2 ©  
 1145 Olesly John B tires  
 Pimpert Albertina Mrs furnished rooms ©  
 1146 Nohle Lewis B ©  
 1148 Morrison Wm M  
 1150 Nohle Electric Co  
 1151 Matheis Paul  
 1154 Bradshaw John E  
 1157 Vacant store  
 apt 9 Wright Bernard  
 " 10 Kerwin Bernard A  
 1159 Prinzi Jacob barber  
 1160 Champlin Ernest E  
 1163 Hannon Anna C Mrs  
 1166 Subr Edwd H—1  
 Vacant—2  
 1175 Am Clay & Cement Corp  
 1176 Kerry Robt  
 1178 Claire Rose Mrs  
 1180 Bloom Wm A contr h—1 ©  
 Dewey Edwd S—2  
 1185 Unit Parts Rochester Corp auto parts  
 1186 Wolff Albert J ©  
 1190 Hebbard John W  
 1192 Short Irving J  
 1196 Holyritz Express Bar B Cue & Restaurant System  
 1200 Shedd Arthur W gas sta  
 1214 Daglish John T—1  
 Lastauskas Vincent—2 ©  
 1216 Williams Jacob—1  
 Nast David L—2  
 1222 Wentworth Howard R  
 1228 Webber Carr R veterinarian  
 Webber LeRoy R veterinarian  
 Liner Nelson R veterinarian  
**Laura st begins**  
 1233 Harper Method Inc toilet preparations  
 1237 Beech Nut Packing Co food specialties  
 Fairmont Box Co  
**Palmer st begins**  
 1240 Kelly Anna Mrs ©  
 1244 Snetsinger Garfield A  
 1246 Leavens Adolph H  
 1252 Cooper Roy E—1  
 Mascaro Frank J

**(Building continued)**  
 Wilson Fred—2  
 Kasdorf Wm  
 1258 Beech Grill restr  
 Kerwin Bernard  
 1260 Hart's Food Stores Inc  
 1262 Apartments  
 apt 2 Warner John A  
 " 3 Darby Dorothy M  
 " 4 Toole Edwd C  
 " 5 Pointer Alf V  
 " 6 Pointer Geo E  
 1264 Blackman Arthur J variety  
 1268 Cummins Ray—1  
 Millard Raymond—2  
**Baldwin st begins**  
 1275 Schantz & Howeraft gas sta  
 1280 Lawler Robt J gro h  
 1282 Sutphen Hudson—1  
 Cook Howard—2  
 1285 Stewart Arthur L—1  
 Shaw Harry W  
 O'Connor Wm—2  
 Gloor Catherine Mrs  
 1286 Hart Eug L  
 1288 Dewey Leon W auto rpr h ©  
 1291 Burley John P  
 1292 Harris Lillian M Mrs ©  
 1293 Shea Wm J  
 1294 Schuknecht Geo H  
 1296 Tevels Oscar L ©  
 1297 Schollenberger Ella M Mrs ©  
 1301 Deffner Geo C ©  
 1302 Curtin Walter J—1 ©  
 Anderson Richd A—2  
 1307 Bowerman Builders Service bldrs' supplies  
 Bowerman Edwin R—2 ©  
 1308 Mason Eldin J—1  
 Thran Elida Mrs—2  
 1310 Hill Walter R—1  
 Blanding Dorothy L Mrs—2  
 Boas Alex

--- END REPORT ---



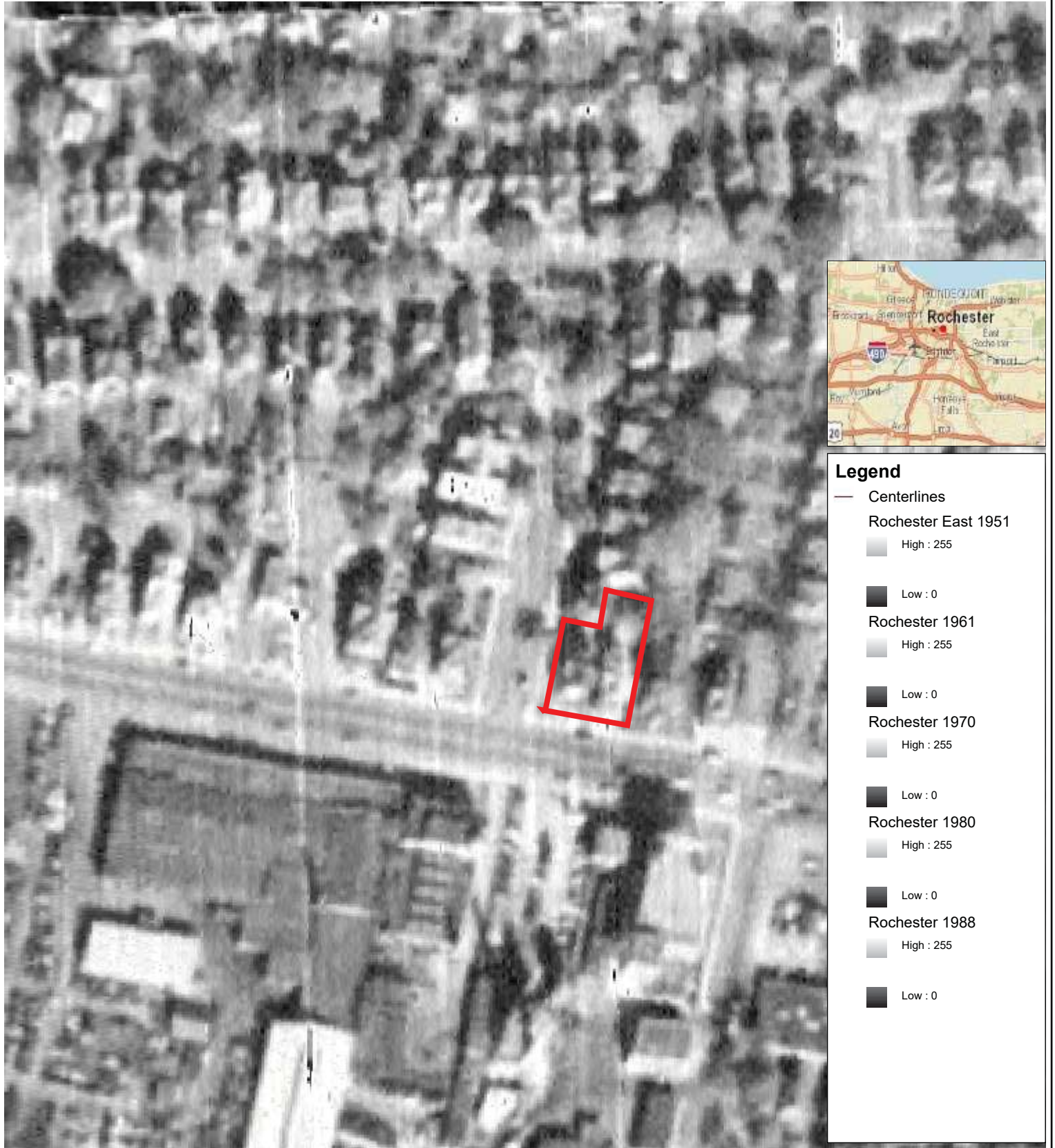
## APPENDIX 3

### Aerial Photographs





# 1951 Aerial Photograph



## Legend

- Centerlines
- Rochester East 1951
  - High : 255
  - Low : 0
- Rochester 1961
  - High : 255
  - Low : 0
- Rochester 1970
  - High : 255
  - Low : 0
- Rochester 1980
  - High : 255
  - Low : 0
- Rochester 1988
  - High : 255
  - Low : 0

333.3                      0                      166.67                      333.3 Feet



## Notes

The information contained herein is provided for informational purposes only. Monroe County, New York and their mapping and software consultants provide this GIS data and metadata with no claim as to the completeness, usefulness, or accuracy of its content, positional or otherwise. Your use and browsing of information is at your own risk. In providing this data and application or access to it, Monroe County, New York, assumes no obligation to assist the user in the use of such data or in the development, use, or maintenance of any applications applied to or associated with the data or metadata.

WGS\_1984\_Web\_Mercator\_Auxiliary\_Sphere





# 1961 Aerial Photograph



## Legend

- Centerlines
- Rochester 1961
  - High : 255
  - Low : 0
- Rochester 1970
  - High : 255
  - Low : 0
- Rochester 1980
  - High : 255
  - Low : 0
- Rochester 1988
  - High : 255
  - Low : 0

333.3                      0                      166.67                      333.3 Feet



## Notes

The information contained herein is provided for informational purposes only. Monroe County, New York and their mapping and software consultants provide this GIS data and metadata with no claim as to the completeness, usefulness, or accuracy of its content, positional or otherwise. Your use and browsing of information is at your own risk. In providing this data and application or access to it, Monroe County, New York, assumes no obligation to assist the user in the use of such data or in the development, use, or maintenance of any applications applied to or associated with the data or metadata.



# 1970 Aerial Photograph



## Legend

- Centerlines
- Rochester 1970
  - High : 255
  - Low : 0
- Rochester 1980
  - High : 255
  - Low : 0
- Rochester 1988
  - High : 255
  - Low : 0

333.3                      0                      166.67                      333.3 Feet



## Notes

The information contained herein is provided for informational purposes only. Monroe County, New York and their mapping and software consultants provide this GIS data and metadata with no claim as to the completeness, usefulness, or accuracy of its content, positional or otherwise. Your use and browsing of information is at your own risk. In providing this data and application or access to it, Monroe County, New York, assumes no obligation to assist the user in the use of such data or in the development, use, or maintenance of any applications applied to or associated with the data or metadata.



# 1980 Aerial Photograph



## Legend

- Centerlines
- Rochester 1980
  - High : 255
  - Low : 0
- Rochester 1988
  - High : 255
  - Low : 0

333.3                      0                      166.67                      333.3 Feet



## Notes

The information contained herein is provided for informational purposes only. Monroe County, New York and their mapping and software consultants provide this GIS data and metadata with no claim as to the completeness, usefulness, or accuracy of its content, positional or otherwise. Your use and browsing of information is at your own risk. In providing this data and application or access to it, Monroe County, New York, assumes no obligation to assist the user in the use of such data or in the development, use, or maintenance of any applications applied to or associated with the data or metadata.

WGS\_1984\_Web\_Mercator\_Auxiliary\_Sphere



Legend

Site



500 ft

Breck St

E Main St

Palmer St

Beechwood St

Baldwin St

Laura St


Hayward Ave

1994 Aerial Map

Google Earth

Image U.S. Geological Survey

Legend  
Site



Breck St

500 ft

Hayward Ave

Beechwood St

E Main St

Baldwin St

Palmer St

Laura St



2005 Aerial Map

Google Earth

Image © 2018 DigitalGlobe

Legend Site

Hayward Ave

Beechwood St

Baldwin St

Laura St

E Main St

Palmer St

500 ft



2014 Aerial Map

Google Earth





## APPENDIX 4

### Site Reconnaissance Worksheet



**Site Reconnaissance Worksheet**

<b>Project #</b>	2181125		
<b>Address</b>	1240 East Main Street		
<b>Inspector Name/Date of Inspection</b>	Alex Vitulano	4/25/18	
<b>Site contact name/Title/Years associated with Site</b>	NA	NA	NA
<b>Site Contact Phone#/email</b>	NA		
<b>Site Size (acres)</b>	0.20		
<b>Nature of Site</b>	Industrial	Residential	Vacant Commercial
<b>Past Site Use (Evidence or per Site Contact)</b>	NA		
<b>Nature of Area (circle one)</b>	Rural	Urban	Suburban
<b>Topography (If Sloping - Note Direction)</b>	Fairly flat		
<b>Nearest Body of Water (Note Distance and Direction)</b>	Genesee River - 8,500 ft west		

**Adjacent Properties (Address and Use):**

<b>North</b>	Residential (2 and 4-6 Laura Street)
<b>East</b>	Vacant/Undeveloped (1252 East Main Street)
<b>South</b>	Vacant industrial building (1237-1261 East Main Street)
<b>West</b>	Residential (1228-1230 East Main Street)

**Adjacent Property Notes:**

**Limitations:**

- None
  Overgrown vegetation
  Topography  
 Snow
  Size
  Material Storage  
 Unaccompanied During Site Inspection
  Access (Note Inaccessible Structures):

***Site Reconnaissance Worksheet***

Site Building(s) add extra pages for additional buildings

<b># of Structures</b>	None	<b>Date of Construction</b>	NA
<b>Building Size (sq.ft.)</b>	NA	<b>No. Stories</b>	NA
<b>Basement (full/partial)</b>	NA	<b>Frame</b>	NA
<b>Building Condition</b>	NA		
<b>Site Tenants and Operations</b>	NA		

**Site Sketch (label north):**

*Include buildings and adjoining roads*

See Figure 3.

**Utilities Servicing the Site:**

Electric: NA

Heating Source: NA

Water Supply: NA

Sewer/Septic: NA

**Site Reconnaissance Worksheet**

**Petroleum/Hazardous Substance**

Yes \_\_\_\_ No X

Disposal Receipts (circle one) Yes No N/A

<u>Type</u>	<u>Quantity/Storage Container Type</u>	<u>Location</u>	<u>Staining</u>	<u>Purpose</u>

**Additional Notes**

**Aboveground Storage Tanks**

Yes \_\_\_\_ No X

Note: Location, capacity, contents, usage, in-service (yes/no), fill port location, vent pipe location, leaks/stains/spills in vicinity, storage conditions – under asphalt, vaulted, under grassy area, fuel pumps)

**AST Table**

<b>#</b>	<b>Capacity</b>	<b>Contents</b>	<b>Location</b>	<b>Storage Conditions</b>	<b>Usage</b>

**Notes:**

**Site Reconnaissance Worksheet**

**Underground Storage Tanks**

Yes \_\_\_\_ No X

(i.e., vent pipes, fill ports, pumps, fill port covers)

(Note: Location, Type of Evidence, capacity, contents, usage, in-service (yes/no), fill port location, vent pipe location, leaks/stains/spills in vicinity, storage conditions – under asphalt, vaulted, under grassy area, fuel pumps)

**UST Table**

#	Capacity	Contents	Location	Storage Conditions	Usage

**Evidence of the Potential Removal/Closure of**

Yes \_\_\_\_ No X

**Underground Storage Tanks (e.g., patches in pavement, piping, ect.)**

(Note: Location, Type of Evidence, leaks/stains/spills in vicinity)

**Strong, Pungent, or Noxious Odors**

Yes \_\_\_\_ No X

(Note: Type and Source)

**Pools of Liquid Likely to Contain Hazardous Substances**

Yes \_\_\_\_ No X

**Or Petroleum Products**

(Note: Location, Potential Product/Hazardous Substance(s), Source)

***Site Reconnaissance Worksheet***

**Drums**

Yes \_\_\_\_

No \_\_X\_\_

(Note: Location, Contents, Quantity, leaks/stains/spills in vicinity)

**Unidentified Substances or Containers**

Yes \_\_\_\_

No \_\_X\_\_

(Note: Type and Quantity)

**Parts Washers**

Yes \_\_\_\_

No \_\_X\_\_

(Note: Type – Self-contained or Not, Location, Waste Disposal Receipts)

**Oil Water Separator**

Yes \_\_\_\_

No \_\_X\_\_

(Note: Location, Discharge Location, Type of Wastewater Discharged to OWS, Age, Service Provider, etc.)

**Stains or Corrosion**

Yes \_\_\_\_

No \_\_X\_\_

(Note: Location, Potential Product/Hazardous Substance(s), Source)

**Floor Drains**

Yes \_\_\_\_

No \_\_X\_\_

(Note: Location, Discharge Location, Type of Wastewater Discharged to Drain, Associated Oil/Water Separator)

***Site Reconnaissance Worksheet***

**Sumps**

Yes \_\_\_\_

No \_\_X\_\_

(Note: Location, Discharge Location, Type of Wastewater Discharged to Sump)

**Equipment Potentially Containing Polychlorinated Bi-phenyls**

Yes \_\_\_\_

No \_\_X\_\_

(Note: Location, Type – Pad/Pole Mounted, PCB-containing, Owner, Condition)

**Elevators**

Yes \_\_\_\_

No \_\_X\_\_

(Note: Location, Hydraulic/Mechanical/Electric, Underground Components, Location of Reservoir)

**Lifts/Lift Scars**

Yes \_\_\_\_

No \_\_X\_\_

(Note: Location, Hydraulic/Mechanical/Electric, Underground Components, Location of Reservoir)

**Stained Soil/Pavement**

Yes \_\_\_\_

No \_\_X\_\_

(Note: Location, Apparent Type of Staining, Source)

**Stressed Vegetation**

Yes \_\_\_\_

No \_\_X\_\_

(Note: Location, Source)

***Site Reconnaissance Worksheet***

**Evidence of Solid Waste Disposal and/or Filling**

Yes \_\_\_\_

No \_\_X\_\_

(e.g., mounding, piles, ect.)

(Note: Location, Contents, Staining, Odors)

**Storm Drains/Ditches**

Yes \_\_\_\_

No \_\_X\_\_

(Note: Location, Associated with Wastewater Treatment or Disposal, Discharge Location, Staining, Odors)

**Underground Injection Well/Dry Well/Monitoring Wells**

Yes \_\_\_\_

No \_\_X\_\_

(Note: Location, Associated with Wastewater Treatment or Disposal, Type of Wastewater Discharged To, Analytical Data Available)

**Septic Systems**

Yes \_\_\_\_

No \_\_X\_\_

(Note: Location, Direction of Leach Lines, Type of Wastewater Discharged)

**Potable Water Wells**

Yes \_\_\_\_

No \_\_X\_\_

(Note: Location and Analytical Data Available)



---

# THE ERIS HISTORICAL CHAIN OF TITLE REPORT

**2181125  
1240 EAST MAIN ST  
ROCHESTER, NY**

**ERIS Project No. 20180326225**

**04/03/2018**

**ERIS – Environmental Risk Information Services** hereby submits the following ASTM historical chain-of-title to the land described below.

Title to the estate or interest covered by this report appears to be vested in:

**THE CITY OF ROCHESTER**

The following is the current property legal description (See deed for full legal description):

Assessor's Parcel Number(s): **261400-107-690-0001-091-000-0000**



# THE ERIS HISTORICAL CHAIN OF TITLE REPORT

## 1. HISTORICAL CHAIN OF TITLE

Records were searched at the MONROE County Assessor's office and the MONROE County Clerk's office back to 1957. The following conveyances were found of record.

1.     **DEED TYPE:**     TAX FORECLOSURE DEED  
       **DEED DATE:**    10/29/1998  
       **RECORDED:**     10/30/1998  
       **GRANTOR:**       THE CITY OF ROCHESTER  
       **GRANTEE:**       THE CITY OF ROCHESTER  
       **INSTRUMENT:**  9081 / 311  
       **NOTES:**         FORECLOSURE ON PATRICK REALTY CORP.
  
2.     **DEED TYPE:**     DEED  
       **DEED DATE:**    09/11/1986  
       **RECORDED:**     07/21/1988  
       **GRANTOR:**       PMG HOLDINGS INC.  
       **GRANTEE:**       PATRICK REALTY CORP.  
       **INSTRUMENT:**  7391 / 111  
       **NOTES:**         COPY PROVIDED FOR REFERENCE.
  
3.     **DEED TYPE:**     DEED  
       **DEED DATE:**    09/10/1986  
       **RECORDED:**     10/23/1986  
       **GRANTOR:**       METROMEDIA INC.  
       **GRANTEE:**       PMG HOLDINGS INC.  
       **INSTRUMENT:**  7000 / 338  
       **NOTES:**         NA

# THE ERIS HISTORICAL CHAIN OF TITLE REPORT

4. **DEED TYPE:** DEED  
**DEED DATE:** 08/01/1982  
**RECORDED:** 10/15/1982  
**GRANTOR:** PITTSBURGH OUTDOOR ADVERTISING  
**GRANTEE:** METROMEDIA INC.  
**INSTRUMENT:** 6217 / 206  
**NOTES:** NA
5. **DEED TYPE:** DEED  
**DEED DATE:** 02/29/1980  
**RECORDED:** 02/29/1980  
**GRANTOR:** O'MEALIA OUTDOOR ADVERTISING CORP.  
**GRANTEE:** PITTSBURGH OUTDOOR ADVERTISING  
**INSTRUMENT:** 5766 / 305  
**NOTES:** NA
6. **DEED TYPE:** DEED  
**DEED DATE:** 11/02/1978  
**RECORDED:** 11/02/1978  
**GRANTOR:** ROCHESTER POSTER ADVERTISING CORP.  
**GRANTEE:** O'MEALIA OUTDOOR ADVERTISING CORP.  
**INSTRUMENT:** 5528 / 324  
**NOTES:** NA
7. **DEED TYPE:** DEED  
**DEED DATE:** 02/12/1952  
**RECORDED:** 02/13/1953  
**GRANTOR:** CITY OF MONROE  
**GRANTEE:** ROCHESTER POSTER ADVERTISING CORP.  
**INSTRUMENT:** 2807 / 204  
**NOTES:** NA

# THE ERIS HISTORICAL CHAIN OF TITLE REPORT

## 2. LEASES AND MISCELLANEOUS

**LESSOR:** NONE IDENTIFIED

**LESSEE:**

**LEASE DATE:**

**RECORDED DATE:**

**INSTRUMENT #:**

**LEASE TYPE:**

**COMMENTS:**

# THE ERIS HISTORICAL CHAIN OF TITLE REPORT

## LIMITATION

This report is neither a guarantee of title, a commitment to insure, or a policy of title insurance. ERIS – Environmental Risk Information Services does not guarantee nor include any warranty of any kind whether expressed or implied, about the validity of all information included in this report since this information is retrieved as it is recorded from various agencies that make it available. The total liability is limited to the fee paid for this report.



CLERK'S OFFICE  
County Clerk's Recording Page

Return To:

BOX 36

WATERS  
ALMA  
ROCHESTER CITY OF

Index DEEDS ✓  
Book 09081 Page 0311  
No. Pages 0008  
Instrument DEED  
Date : 10/30/1998  
Time : 1:43:00  
Control # 199810300637  
  
TT# TT 0000 006385  
Employee ID AM

FILE FEE-S \$ 26.75  
FILE FEE-C \$ 8.25  
REC FEE \$ 24.00  
\$ .00  
TRANS TAX \$ .00  
MISC FEE-C \$ 5.00  
\$ .00  
\$ .00  
\$ .00

MORTGAGE TAX  
MORTGAGE AMOUNT \$ .00  
BASIC MORTGAGE TAX \$ .00  
SPEC ADDIT MTG TAX \$ .00  
ADDITIONAL MTG TAX \$ .00  
Total \$ .00

Total: \$ 64.00

STATE OF NEW YORK  
MONROE COUNTY CLERK'S OFFICE

TRANSFER AMT

WARNING - THIS SHEET CONSTITUTES THE CLERKS  
ENDORSEMENT, REQUIRED BY SECTION 317-a(5) &  
SECTION 319 OF THE REAL PROPERTY LAW OF THE  
STATE OF NEW YORK. DO NOT DETACH.

TRANSFER AMT \$ .00  
TRANSFER TAX \$ .00

Maggie Brooks, County Clerk



0090810311

TAX FORECLOSURE DEED

Made this 29th day of October, 1998, between LINDA S. KINGSLEY, as Corporation Counsel of the City of Rochester, with offices at 30 Church Street, Rochester, New York 14614, grantor, and CITY OF ROCHESTER, a municipal corporation with offices at 30 Church Street, Rochester, New York 14614, grantee,

WITNESSETH:

WHEREAS, an action entitled "In the Matter of the Foreclosure of Tax Liens Pursuant to Title 4 of Part E of Article IX of the Charter of the City of Rochester - List of Delinquent Taxes as of July 1, 1997", Index No. 11958/97, was duly brought in Supreme Court, Monroe County, by the Corporation Counsel for the foreclosure of certain tax liens, by the due filing of a List of Delinquent Taxes in the office of the Monroe County Clerk on December 4, 1997, and due publication of public notice of foreclosure on December 4, 1997 and other subsequent dates, and due mailing thereof to owners and lienors of all property affected, and

WHEREAS, at a term of the said court held at the Hall of Justice, in the City of Rochester, New York on September 10, 1998, a Judgment was duly rendered, wherein it as adjudged, among other things, that the parcels listed on Schedule Eight (8) to said Judgment be sold at public auction pursuant to Section 9-143 of the City Charter, and that the grantor, as Corporation Counsel of the City of Rochester, execute and deliver a deed for each parcel, conveying to the purchaser at the auction title to the parcel, and

WHEREAS, the said Judgment was duly entered in the Monroe County Clerk's Office on September 15, 1998, and

WHEREAS, a public auction was duly conducted by the City Treasurer on October 14, 1998, pursuant to the above-referenced Judgment, and the grantee submitted the highest responsible bid on the parcel or parcels of property listed on the attached Schedule, and has duly paid the amount of such bid to the City Treasurer,

NOW, THEREFORE, the grantor, by virtue of and in pursuance of the aforesaid Judgment and the provisions of the Charter of the City of Rochester, does hereby grant and convey unto the grantee, the grantee's successors and assigns, a full and complete title in and to the parcels of property described in the annexed Schedule, free and clear of all liens and encumbrances which existed at the time of the above-referenced public auction,

TO HAVE AND TO HOLD, all and singular, the premises above mentioned and described and hereby conveyed unto the grantee, the grantee's successors and assigns forever.

IN WITNESS WHEREOF, the grantor has hereunto set her hand the date and year first above written.

*Linda S. Kingsley*  
LINDA S. KINGSLEY  
Corporation Counsel

STATE OF NEW YORK)  
COUNTY OF MONROE) SS:  
CITY OF ROCHESTER)

On this 29th day of October, 1998, before me, the subscriber, personally appeared LINDA S. KINGSLEY, Corporation Counsel of the City of Rochester, to me known to be the person described in, and who executed, the within Instrument and she acknowledged to me that she executed the same.

*Suzanne C. Sutera*

TAX BILLING ADDRESS: 30 Church Street  
Rochester, New York 14614

SUZANNE C. SUTERA  
Notary Public in the State of New York  
MONROE COUNTY  
Commission Expires Oct. 16, 1999

Box  
316

**City of Rochester**  
**Notice of interest properties taken by the City**  
**At the October 14, 1998 Sale**

SBL #	FORMER OWNER	ADDRESS	CLASS CODE	ASSESSMENT	LOT SIZE	LIEN AMOUNT	BALANCE DUE
1	120.520-0001-064.000/0000 NT Waters Alma	0279-279.5 Adams St	280	58,000	43 X 136.59	4,008.53	4,008.53
2	106.350-0001-092.000/0000 Q Daugherty Callie M Et Ano (2)	0070 Aebersold St	220	15,000	40 X 70	1,551.58	1,551.58
3	090.670-0001-002.000/0000 MN Benoit Mary H	0141 Albemarle St	210	55,000	40 X 133	1,315.41	1,315.41
4	106.330-0002-004.001/0000 ME Yaniszewski Helen	0226 Alphonse St	210	21,500	39 X 143.5	1,708.03	1,708.03
5	105.600-0002-041.000/0000 LL Alocco Richard L	0073 Ambrose St	220	44,000	30 X 132	1,875.14	1,875.14
6	091.800-0002-055.000/0000 QY Blocker John H	0732 Ave D	210	35,000	34.5 X 131.26	3,151.11	3,151.11
7	090.840-0001-025.000/0000 PP Alocco Angela M	0104-106 Ave E	220	59,200	40 X 100	2,466.08	2,466.08
8	120.670-0003-015.000/0000 OT McCloud Steven L Sr	0163 Bartlett St	210	27,000	40 X 112.08	1,484.39	1,484.39
9	091.610-0003-022.000/0000 MY Maneiro Rogui W/Nereida P	0018 Beach St	311	6,600	35 X 137	1,177.11	1,177.11
10	107.690-0001-058.000/0000 VD Lindsay Frederick A & Barbara	0010 Beechwood St	311	6,500	40 X 127.62	733.63	733.63
11	106.240-0001-013.000/0000 KS First Federal Savings & Loan	0104 Berlin St	311	4,400	34.81 x 141.85	347.62	347.62
12	091.800-0004-032.000/0000 OP Hanks David	0132 Berlin St	210	35,000	41.58 x 72.03	3,596.46	3,596.46
13	106.240-0001-045.000/0000 OG King Robert G	0209 Berlin St	210	27,600	31 x 107	1,146.86	1,146.86
14	106.240-0003-035.000/0000 OJ Zaposochny Alex	0126 Bernard St	220	20,800	33 x 150.52	4,314.35	4,314.35
15	091.790-0001-063.000/0000 SZ Reid Edwin A & Melitta	0018 Bloomingdale St	210	30,300	40.19 x 96	1,800.68	1,800.68
16	106.310-0002-005.000/0000 LF Pepson Evelyn	0007 Boston St	220	35,800	34 x 97.89	835.49	835.49
17	106.230-0004-029.000/0000 RF Vasquez Noel & Evelyn	0026 Boston St	210	31,400	34 x 96.13	1,487.60	1,487.60
18	107.770-0001-005.000/0000 PA Moore Carolyn E	0135 Breck St	210	38,400	40 x 100	1,331.96	1,331.96
19	120.350-0003-067.000/0000 RR Mallo Samuel & Richard	0597-599 Brown St	280	60,000	40 x 167	2,223.76	2,223.76
20	120.600-0002-026.000/0000 MP Jefferson Frankie	0061 Cady St	210	19,000	25 x 184	943.62	943.62
21	120.440-0001-060.000/0000 LH Gordon Estelle	0009 Caffery Pl	220	41,000	70.98 x 131.02	602.00	602.00
22	120.260-0001-050.000/0000 KR Kempf Dale F	0266 Campbell St	210	32,000	42 x 99.16	990.43	990.43
23	120.260-0001-058.000/0000 QN Jones Craig	0295 Campbell St	230	55,000	50 x 113.04	2,150.05	2,150.05
24	120.260-0001-027.000/0000 NS Jones Craig B	0366 Campbell St	482	70,000	40 x 165.35	4,815.03	4,815.03
25	106.260-0002-001.000/0000 KA Stalteri Vincent S/Denise	0168-168.5 Carter St	230	62,600	46 x 150	2,245.05	2,245.05
26	106.590-0001-009.000/0000 RR James Henry	0287-289 Central Pk	311	4,000	40 x 120	420.51	420.51
27	106.510-0002-029.000/0000 QH Delaney David J	0352 Central Pk	230	32,000	40 x 80.58	1,769.73	1,769.73
28	121.530-0001-031.000/0000 KG Greene I G	0076 Champlain St	210	27,000	33 x 141.53	1,332.86	1,332.86
29	120.590-0002-043.000/0000 PF Wallace Clinton Jr/Williams F	0380 Champlain St	210	24,000	33 x 158.88	2,714.27	2,714.27
30	106.290-0004-040.000/0000 OO Amirov Georgi	0119 Clifford Av	210	25,000	35 x 110	2,225.90	2,225.90
31	106.290-0003-006.000/0000 PO Wideman Colleen	0205 Clifford Av	411	20,000	36 x 140	2,117.63	2,117.63
32	106.320-0002-019.000/0000 PG Lynch Carol A	0786 Clifford Av	230	51,500	49 x 144.54	2,034.74	2,034.74
33	106.320-0002-018.001/0000 PJ English Herman	0796 Clifford Av	230	39,800	98 x 144.51	2,009.74	2,009.74
34	106.330-0003-003.000/0000 LF Ammann Edward L Jr	0935 Clifford Av	210	10,000	35 x 108	1,679.31	1,679.31
35	120.670-0003-050.000/0000 N Waters Alma	0414-416 Columbia Av	411	80,000	38 x 115	8,577.16	8,577.16

**City of Rochester**  
 Notice of Interest properties taken by the City  
 At the October 14, 1998 Sale

SBL #	FORMER OWNER	ADDRESS	CLASS CODE	ASSESSMENT	LOT SIZE	LIEN AMOUNT	BALANCE DUE
36	106.290-0002-032.000/0000 OC Amirov Georgi	Conkey Av	220	27,700	35 x 144.45	1,656.29	1,656.29
37	106.210-0003-067.000/0000 RB Timmons Leroy & Mary	Conkey Av	220	36,000	40 x 123.85	1,450.35	1,450.35
38	091.590-0002-007.000/0000 RZ Mackey Calvin O	Conkey Av	210	39,400	40 x 132.31	470.01	470.01
39	106.600-0004-023.000/0000 NC Action For Better Housing Inc	Curran Pl	411	40,000	62.30 x 53.65	3,073.98	3,073.98
40	091.740-0002-023.000/0000 OS Crego Paul W Jr	Delamaine Dr	210	36,800	35 x 96.76	1,146.26	1,146.26
41	105.340-0003-003.000/0000 LH Amirov Georgi	Dewey Av	280	60,000	50 x 87	3,075.70	3,075.70
42	121.690-0003-012.000/0000 NT McCants Pearly Mae	Doran St	210	30,000	40 x 100	870.73	870.73
43	091.730-0003-059.000/0000 VJ Mayo Willie E & Dorothy	Dorman St	210	44,200	70 x 80	4,607.74	4,607.74
44	106.740-0002-020.000/0000 LT Stathe Michael	E Main St	438	16,100	40 x 90	796.04	796.04
45	107.690-0001-091.000/0000 SU Patrick Realty Corp	E Main St	330	11,800	42.52 x 77.87	1,124.91	1,124.91
46	120.340-0002-037.000/0000 OO Vail Thomas	Eddy St	311	3,000	33 x 139.50	1,213.51	1,213.51
47	106.400-0003-035.000/0000 N Sneed Dwayne	Edward St	311	4,700	33 x 99.40	832.65	832.65
48	106.400-0003-034.000/0000 ND Moore Carolyn E	Edward St	210	14,000	33 x 99.42	1,481.29	1,481.29
49	135.320-0002-006.000/0000 MY Dandridge Curtis E/Ollie Sue	Ellcott St	311	6,400	40 x 100	1,586.72	1,586.72
50	121.240-0001-015.000/0000 LB Farash Max M	Elm St	464	1,000,000	89.52 x 66	44,948.34	44,948.34
51	105.430-0001-040.000/0000 KP Clayton Thomas L	Elm St	220	50,000	40 x 102.08	2,893.12	2,893.12
52	106.290-0003-013.000/0000 OB Tessema Demisse/Ragland Joseph	Evergreen St	210	22,900	40.08 x 125.44	1,572.32	1,572.32
53	106.380-0001-005.000/0000 NO Amirov Georgi	Evergreen St	220	32,400	40.08 x 120.28	1,415.42	1,415.42
54	106.280-0001-080.000/0000 PB Bolwood Alma J	Fernwood Av	210	33,300	38.50 x 117.63	2,334.67	2,334.67
55	105.250-0003-033.000/0000 NK Perma Properties Inc	Finch St	220	40,000	45 x 130	2,186.44	2,186.44
56	106.590-0001-053.000/0000 QT Williams Johnny L	First St	311	100	34.50 x 40	490.80	490.80
57	106.510-0001-037.000/0000 OX Conley Herbert & Bernice	First St	210	25,600	40 x 120	1,715.99	1,715.99
58	120.750-0002-052.000/0000 OG McClain Magnolia	Flint St	210	25,000	33.2 x 186.80	1,868.10	1,868.10
59	106.300-0001-041.000/0000 KA Neu Development	Flower St	210	33,000	33 x 134.30	1,398.53	1,398.53
60	106.510-0003-005.000/0000 MP Polvino Josephine	Fourth St	220	45,000	40 x 120	3,610.98	3,610.98
61	106.440-0003-002.000/0000 LH Hutchinson Kenneth V & Edna M	Frances St	220	55,000	36.40 x 112.01	5,312.37	5,312.37
62	106.240-0002-040.000/0000 LF Weekes Karl	Friederich Pk	220	10,000	49 x 65.25	1,133.36	1,133.36
63	106.250-0001-043.000/0000 NF Burda John	Friederich Pk	220	12,000	45 x 65.25	504.00	504.00
64	120.680-0001-024.000/0000 NX Williams John Jr & Rosie	Frost Av	311	7,200	45 x 141	2,172.59	2,172.59
65	120.670-0002-027.000/0000 QH Flagg Shirley/Prescott Robert	Frost Av	210	28,000	32 x 141.49	847.32	847.32
66	105.520-0001-053.000/0000 NL All Services Northeast Inc	Fulton Av	210	45,000	60.09 x 125	2,574.09	2,574.09
67	105.270-0002-037.000/0000 QO Stephens Donovan	Fulton Av	220	35,000	66 x 83.03	15,631.55	15,631.55
68	107.610-0003-003.000/0000 LW/Gligora James M	Garson Av	411	84,000	40 x 128	5,808.35	5,808.35
69	107.620-0002-040.000/0000 M Zaso Augustine	Garson Av	311	5,600	33 x 140	508.91	508.91
70	120.740-0001-036.000/0000 O Olowosoye Femi	Genesee St	411	54,000	42.50 x 98.94	5,390.81	5,390.81





00007801111

COUNTY OF MONROE

COUNTY CLERK'S OFFICE RECORDING PAGE

Patricia L. McCarthy - County Clerk  
Carolee A. Conklin - Deputy County Clerk

TR. NO. 982031:3501  
 BOOK 7391 PAGE 111  
 REEL FR  
 NO. PAGES 3  
 07/21/88 11:35:01  
 AT  
 MONROE COUNTY CLERK

MORTGAGE TAX

Serial # \_\_\_\_\_  
 City/Town \$ \_\_\_\_\_  
 S.M.A. \$ \_\_\_\_\_  
 Trans. Auth. \$ \_\_\_\_\_  
 Total \$ \_\_\_\_\_  
 \_\_\_\_\_  
 PAID AT RECORDING

TRANSFER TAX

Transfer Tax # 0-23849  
 Amount \$ 24.00  
 JUL 21 11:35  
 PAID AT RECORDING

RETURNED TO:  
 STROOCK & STROOCK & LAVAN  
 7 HANOVER SQUARE  
 NEW YORK, NY 10004  
 ATTN: R. ROISMAN

STATE OF NEW YORK  
 MONROE COUNTY, SS.

RECORDED ON 07/21/88  
 TIME 11:35:01  
 BOOK 7391 PAGE 111  
 REEL FR  
 OF

DEED  
 AND EXAMINED  
 PATRICIA L. MCCARTHY  
 MONROE COUNTY CLERK

279.00

THIS INDENTURE, made the 11th day of September, nineteen hundred and eighty-six  
BETWEEN PMG HOLDINGS, INC., a Delaware corporation, whose mailing  
address is 2101 Myrtle Street, Scranton, Pennsylvania 18510,

party of the first part, and PATRICK REALTY CORP., a Delaware corporation,  
whose mailing address is 2101 Myrtle Street, Scranton, Pennsylvania  
18510,

party of the second part,

WITNESSETH, that the party of the first part, in consideration of ten dollars and other valuable consideration  
paid by the party of the second part, does hereby grant and release unto the party of the second part, the heirs  
or successors and assigns of the party of the second part forever,

ALL that certain plot, piece or parcel of land, with the buildings and improvements thereon erected, situate,  
lying and being in the County of Monroe, State of New York, and described  
as Exhibit A attached hereto and hereby made a part hereof.

Tax Account: #49676-000

Tax Mailing Address: 2101 Myrtle Street, Scranton, PA. 18510

11-14-10  
MIRIS033  
1978/08  
1183447-711  
101'288'20'  
170'44'

JUL 21 11:35

TAX MAP  
DESIGNATION

Dist.

Sec.

Blk.

Lot(s):

TOGETHER with all right, title and interest, if any, of the party of the first part in and to any streets and  
roads abutting the above described premises to the center lines thereof; TOGETHER with the appurtenances  
and all the estate and rights of the party of the first part in and to said premises; TO HAVE AND TO  
HOLD the premises herein granted unto the party of the second part, the heirs or successors and assigns of  
the party of the second part forever.

AND the party of the first part, in compliance with Section 13 of the Lien Law, covenants that the party of  
the first part will receive the consideration for this conveyance and will hold the right to receive such consid-  
eration as a trust fund to be applied first for the purpose of paying the cost of the improvement and will apply  
the same first to the payment of the cost of the improvement before using any part of the total of the same for  
any other purpose.


The word "party" shall be construed as if it read "parties" whenever the sense of this indenture so requires.

IN WITNESS WHEREOF, the party of the first part has duly executed this deed the day and year first above  
written.

IN PRESENCE OF:

PMG HOLDINGS, INC.

*[Handwritten signature]*



By: *[Handwritten signature]*, V.P.  
Vice President

STATE OF NEW YORK, COUNTY OF             
On the            day of            19           , before me personally came

STATE OF NEW YORK, COUNTY OF             
On the            day of            19           , before me personally came

to me known to be the individual described in and who executed the foregoing instrument, and acknowledged that executed the same.

to me known to be the individual described in and who executed the foregoing instrument, and acknowledged that executed the same.

STATE OF ~~Pennsylvania~~ COUNTY OF ~~LACKAWANNA~~  
On the 11 day of September 19 86, before me personally came ASHOKA VARMA  
to me known, who, being by me duly sworn, did depose and say that he resides at No. 2621 Parkview Ave  
Riverdale, N.Y.  
that he is the Vice President  
of PMG Holdings, Inc.

STATE OF NEW YORK, COUNTY OF             
On the            day of            19           , before me personally came  
the subscribing witness to the foregoing instrument, with whom I am personally acquainted, who, being by me duly sworn, did depose and say that he resides at No.             
that he knows

the corporation described in and which executed the foregoing instrument; that he knows the seal of said corporation; that the seal affixed to said instrument is such corporate seal; that it was so affixed by order of the board of directors of said corporation, and that he signed his name thereto by like order.

to be the individual described in and who executed the foregoing instrument; that he, said subscribing witness, was present and saw execute the same; and that he, said witness, at the same time subscribed his name as witness thereto.

*Valerie J. Jason*

VALERIE J. JASON, NOTARY PUBLIC  
SCRANTON, LACKAWANNA COUNTY  
MY COMMISSION EXPIRES APRIL 22, 1991  
Member, Pennsylvania Association of Notaries

**Bargain and Sale Deed**

WITHOUT COVENANT AGAINST GRANTOR'S ACTS

TITLE No. ACI-61255 R 2-22-86

SECTION  
BLOCK  
LOT  
COUNTY OR TOWN  
STREET ADDRESS  
TAX BILLING ADDRESS

TO

Recorded At Request of The Title Guarantee Company

RETURN BY MAIL TO:



STROOCK = STROOCK & LAYAN  
7 HANOVER SQUARE  
NEW YORK, NEW YORK 10004  
ATTENTION: ROGER ROESMAN, ESQ.

RESERVE THIS SPACE FOR USE OF RECORDING OFFICE




EXHIBIT A

Monroe County

VIII hhhhhh

THAT TRACT OR PARCEL OF LAND situate in the City of Rochester, County of Monroe and State of New York, known and described as a part of Lot 28 of the Beechwood Tract, a subdivision of a part of Lot 50 Second Division of Lots, Township 13, Range 7 upon a map of said tract made by R. J. Smith, Surveyor, for Minges and Williams and filed in the Monroe County Clerk's Office in Liber 7 of Maps, page 22.

Said portion of said Lot 28 hereby conveyed fronts about 42 1/2 feet on the north side of Main Street East, formerly Schanck Avenue, and extends back of equal width 77 feet and 10 1/2 inches in depth.

Subject to covenants, easements and restrictions of record in Monroe County Clerk's Office.

Being and hereby intending to convey the same premises conveyed to the party of the first part by deed recorded in the Monroe County Clerk's Office on October 15, 1982 in Liber 6217 of Deeds, page 206.



38 Lesmill Road, Unit 2, Toronto, ON M3B 2T5

Phone : 416-510-5204 • Fax : 416-510-5133

info@erisinfo.com • www.erisinfo.com

---

# **THE ERIS ENVIRONMENTAL LIEN SEARCH REPORT**

**2181125  
1240 EAST MAIN ST  
ROCHESTER NY 14609**

**ERIS Project No. 20180326225**

**04/03/2018**

# ENVIRONMENTAL LIEN REPORT

The ERIS Environmental Lien Search Report provides results from a search of available current land title records for environmental cleanup liens and other activity and use limitations, such as engineering and institutional controls.

A network of professional, trained researchers, following established procedures, uses client supplied property information to:

- Search for parcel information and / or legal description
- Search for ownership information
- Research official land title documents recorded at jurisdictional agencies such as recorder's office, registries of deeds, county clerks' offices, etc.
- Access a copy of the deed
- Search for environmental encumbrance(s) associate with the deed
- Provide a copy of any environmental encumbrance(s) based upon a review of keywords in the instrument(s) (title, parties involved and description)
- Provide a copy of the deed or cite documents reviewed

**Thank You For Your Business**  
Please contact ERIS at **416-510-5204**  
with any questions or comments

## LIMITATION

This report is neither a guarantee of title, a commitment to insure, or a policy of title insurance. ERIS – Environmental Risk Information Services does not guarantee nor include any warranty of any kind whether expressed or implied, about the validity of all information included in this report since this information is retrieved as it is recorded from various agencies that make it available. The total liability is limited to the fee paid for this report.

# ENVIRONMENTAL LIEN REPORT

The ERIS Environmental Lien Search Report is intended to assist in the search for environmental liens filed in land title records.

## **TARGET PROPERTY INFORMATION**

### **ADDRESS**

1240 EAST MAIN ST  
ROCHESTER NY 14609

### **RESEARCH SOURCE**

MONROE COUNTY RECORDER OF DEEDS  
NEW YORK STATE DEPARTMENT OF ENVIRONMENTAL CONSERVATION  
UNITED STATES ENVIRONMENTAL PROTECTION AGENCY

### **DEED INFORMATION**

Type of Instrument: TAX FORECLOSURE DEED

Grantor: LINDA S KINGSLEY

Grantee: CITY OF ROCHESTER

Deed Dated: 10/29/1988

Deed Recorded: 10/30/1988

Instrument: 199810300637/9081/311

### **LEGAL DESCRIPTION**

0059.00 201 18 00129 S28 BEECHWOOD SUB

Assessor's Parcel Number (s): 261400-107-690-0001-091-000-0000

### **ENVIRONMENTAL LIEN**

Environmental Lien:      Found X Not Found

If Found Describe:

# ENVIRONMENTAL LIEN REPORT

## OTHER ACTIVITY AND USE LIMITATIONS (AULs)

Other AULs: Found X Not Found

If Found Describe:

## LEASES

Lessor: NONE IDENTIFIED

Lessee:

Lease Date:

Recorded Date:


Instrument #:

Lease Type:

Comments:



CLERK'S OFFICE  
County Clerk's Recording Page



Return To:  
BOX 36

Index DEEDS ✓  
Book 09081 Page 0311  
No. Pages 0008  
Instrument DEED  
Date : 10/30/1998  
Time : 1:43:00  
Control # 199810300637

WATERS  
ALMA  
ROCHESTER CITY OF

TT# TT 0000 006385  
Employee ID AM

MORTGAGE TAX

FILE FEE-S	\$	26.75
FILE FEE-C	\$	8.25
REC FEE	\$	24.00
	\$	.00
TRANS TAX	\$	.00
MISC FEE-C	\$	5.00
	\$	.00
	\$	.00
	\$	.00
Total:	\$	64.00

MORTGAGE AMOUNT	\$	.00
BASIC MORTGAGE TAX	\$	.00
SPEC ADDIT MTG TAX	\$	.00
ADDITIONAL MTG TAX	\$	.00
Total	\$	.00

STATE OF NEW YORK  
MONROE COUNTY CLERK'S OFFICE

TRANSFER AMT

WARNING - THIS SHEET CONSTITUTES THE CLERKS  
ENDORSEMENT, REQUIRED BY SECTION 317-a(5) &  
SECTION 319 OF THE REAL PROPERTY LAW OF THE  
STATE OF NEW YORK. DO NOT DETACH.

TRANSFER AMT	\$	.00
TRANSFER TAX	\$	.00

Maggie Brooks, County Clerk



0090810311

TAX FORECLOSURE DEED

Made this 29th day of October, 1998, between LINDA S. KINGSLEY, as Corporation Counsel of the City of Rochester, with offices at 30 Church Street, Rochester, New York 14614, grantor, and CITY OF ROCHESTER, a municipal corporation with offices at 30 Church Street, Rochester, New York 14614, grantee,

WITNESSETH:

WHEREAS, an action entitled "In the Matter of the Foreclosure of Tax Liens Pursuant to Title 4 of Part E of Article IX of the Charter of the City of Rochester - List of Delinquent Taxes as of July 1, 1997", Index No. 11958/97, was duly brought in Supreme Court, Monroe County, by the Corporation Counsel for the foreclosure of certain tax liens, by the due filing of a List of Delinquent Taxes in the office of the Monroe County Clerk on December 4, 1997, and due publication of public notice of foreclosure on December 4, 1997 and other subsequent dates, and due mailing thereof to owners and lienors of all property affected, and

WHEREAS, at a term of the said court held at the Hall of Justice, in the City of Rochester, New York on September 10, 1998, a Judgment was duly rendered, wherein it as adjudged, among other things, that the parcels listed on Schedule Eight (8) to said Judgment be sold at public auction pursuant to Section 9-143 of the City Charter, and that the grantor, as Corporation Counsel of the City of Rochester, execute and deliver a deed for each parcel, conveying to the purchaser at the auction title to the parcel, and

WHEREAS, the said Judgment was duly entered in the Monroe County Clerk's Office on September 15, 1998, and

WHEREAS, a public auction was duly conducted by the City Treasurer on October 14, 1998, pursuant to the above-referenced Judgment, and the grantee submitted the highest responsible bid on the parcel or parcels of property listed on the attached Schedule, and has duly paid the amount of such bid to the City Treasurer,

NOW, THEREFORE, the grantor, by virtue of and in pursuance of the aforesaid Judgment and the provisions of the Charter of the City of Rochester, does hereby grant and convey unto the grantee, the grantee's successors and assigns, a full and complete title in and to the parcels of property described in the annexed Schedule, free and clear of all liens and encumbrances which existed at the time of the above-referenced public auction,

TO HAVE AND TO HOLD, all and singular, the premises above mentioned and described and hereby conveyed unto the grantee, the grantee's successors and assigns forever.

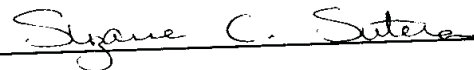
IN WITNESS WHEREOF, the grantor has hereunto set her hand the date and year first above written.

  
LINDA S. KINGSLEY  
Corporation Counsel

NOTARY PUBLIC  
MONROE COUNTY  
1998

STATE OF NEW YORK  
COUNTY OF MONROE) SS:  
CITY OF ROCHESTER)

On this 29th day of October, 1998, before me, the subscriber, personally appeared LINDA S. KINGSLEY, Corporation Counsel of the City of Rochester, to me known to be the person described in, and who executed, the within Instrument and she acknowledged to me that she executed the same.



TAX BILLING ADDRESS: 30 Church Street  
Rochester, New York 14614

SUZANNE C. SUTERA  
Notary Public in the State of New York  
MONROE COUNTY  
Commission Expires Oct. 16, 1999

Box  
36

**City of Rochester**  
**Notice of Interest properties taken by the City**  
**At the October 14, 1998 Sale**

SBL #	FORMER OWNER	ADDRESS	CLASS CODE	ASSESSMENT	LOT SIZE	LIEN AMOUNT	BALANCE DUE
1	120.520-0001-064.000/0000 NT Waters Alma	0279-279.5 Adams St	280	58,000	43 X 136.59	4,008.53	4,008.53
2	106.350-0001-092.000/0000 QI Daugherty Callie M Et Ano (2)	0070 Aebersold St	220	15,000	40 X 70	1,551.58	1,551.58
3	090.670-0001-002.000/0000 MN Benoit Mary H	0141 Albemarle St	210	55,000	40 X 133	1,315.41	1,315.41
4	106.330-0002-004.001/0000 ME Yarniszewski Helen	0226 Alphonse St	210	21,500	39 X 143.5	1,708.03	1,708.03
5	105.600-0002-041.000/0000 LL Allocco Richard L	0073 Ambrose St	220	44,000	30 X 132	1,875.14	1,875.14
6	091.800-0002-055.000/0000 QY Blocker John H	0732 Ave D	210	35,000	34.5 X 131.26	3,151.11	3,151.11
7	090.840-0001-025.000/0000 PP Allocco Angela M	0104-106 Ave E	220	59,200	40 X 100	2,466.08	2,466.08
8	120.670-0003-015.000/0000 OT McCloud Steven L Sr	0163 Bartlett St	210	27,000	40 X 112.08	1,484.39	1,484.39
9	091.610-0003-022.000/0000 MY Maneiro Rogui W/Nereida P	0018 Beach St	311	6,600	35 X 137	1,177.11	1,177.11
10	107.690-0001-058.000/0000 VD Lindsay Frederick A & Barbara	0010 Beechwood St	311	6,500	40 X 127.62	733.63	733.63
11	106.240-0001-013.000/0000 KS First Federal Savings & Loan	0104 Berlin St	311	4,400	34.81 x 141.85	347.62	347.62
12	091.800-0004-032.000/0000 OP Hanks David	0132 Berlin St	210	35,000	41.58 x 72.03	3,596.46	3,596.46
13	106.240-0001-045.000/0000 OG King Robert G	0209 Berlin St	210	27,600	31 x 107	1,146.86	1,146.86
14	106.240-0003-035.000/0000 OU Zaposchny Alex	0126 Bernard St	220	20,800	33 x 150.52	4,314.35	4,314.35
15	091.790-0001-063.000/0000 SZ Reid Edwin A & Melitta	0018 Bloomingdale St	210	30,300	40.19 x 96	1,800.68	1,800.68
16	106.310-0002-005.000/0000 LF Pepson Evelyn	0007 Boston St	220	35,800	34 x 97.89	835.49	835.49
17	106.230-0004-029.000/0000 RF Vasquez Noel & Evelyn	0026 Boston St	210	31,400	34 x 96.13	1,487.60	1,487.60
18	107.770-0001-005.000/0000 PA Moore Carolyn E	0135 Breck St	210	38,400	40 x 100	1,331.96	1,331.96
19	120.350-0003-067.000/0000 RR Mallo Samuel & Richard	0597-599 Brown St	280	60,000	40 x 167	2,223.76	2,223.76
20	120.600-0002-026.000/0000 MP Jefferson Frankie	0061 Cady St	210	19,000	25 x 184	943.62	943.62
21	120.440-0001-060.000/0000 LH Gordon Estelle	0009 Caffery Pl	220	41,000	70.98 x 131.02	602.00	602.00
22	120.260-0001-050.000/0000 KR Kempf Dale F	0266 Campbell St	210	32,000	42 x 99.16	990.43	990.43
23	120.260-0001-058.000/0000 QN Jones Craig	0295 Campbell St	230	55,000	50 x 113.04	2,150.05	2,150.05
24	120.260-0001-027.000/0000 NS Jones Craig B	0366 Campbell St	482	70,000	40 x 165.35	4,815.03	4,815.03
25	106.260-0002-001.000/0000 KA Stalteri Vincent S/Denise	0168-168.5 Carter St	230	62,600	46 x 150	2,245.05	2,245.05
26	106.590-0001-009.000/0000 RR James Henry	0287-289 Central Pk	311	4,000	40 x 120	420.51	420.51
27	106.510-0002-029.000/0000 QH Delaney David J	0352 Central Pk	230	32,000	40 x 80.58	1,769.73	1,769.73
28	121.530-0001-031.000/0000 KG Greene I G	0076 Champlain St	210	27,000	33 x 141.53	1,332.86	1,332.86
29	120.590-0002-043.000/0000 PF Wallace Clinton Jr/Williams F	0380 Champlain St	210	24,000	33 x 158.88	2,714.27	2,714.27
30	106.290-0004-040.000/0000 OO Amirov Georgi	0119 Clifford Av	210	25,000	35 x 110	2,225.90	2,225.90
31	106.290-0003-006.000/0000 PO Wideman Colleen	0205 Clifford Av	411	20,000	36 x 140	2,117.63	2,117.63
32	106.320-0002-019.000/0000 PG Lynch Carol A	0786 Clifford Av	230	51,500	49 x 144.54	2,034.74	2,034.74
33	106.320-0002-018.001/0000 PJ English Herman	0796 Clifford Av	230	39,800	98 x 144.51	2,009.74	2,009.74
34	106.330-0003-003.000/0000 LF Ammann Edward L Jr	0935 Clifford Av	210	10,000	35 x 108	1,679.31	1,679.31
35	120.670-0003-050.000/0000 N Waters Alma	0414-416 Columbia Av	411	80,000	38 x 115	8,577.16	8,577.16

**City of Rochester**  
 Notice of Interest properties taken by the City  
 At the October 14, 1998 Sale

SBL #	FORMER OWNER	ADDRESS	CLASS CODE	ASSESSMENT	LOT SIZE	LIEN AMOUNT	BALANCE DUE
36	106.290-0002-032.000/0000 OC Amirov Georgi	Conkey Av	220	27,700	35 x 144.45	1,656.29	1,656.29
37	106.210-0003-067.000/0000 RB Timmons Leroy & Mary	Conkey Av	220	36,000	40 x 123.85	1,450.35	1,450.35
38	091.690-0002-007.000/0000 RZ Mackey Calvin O	Conkey Av	210	39,400	40 x 132.31	470.01	470.01
39	106.600-0004-023.000/0000 NC Action For Better Housing Inc	Curren Pl	411	40,000	62.30 x 53.65	3,073.98	3,073.98
40	091.740-0002-023.000/0000 OS Crego Paul W Jr	Delamaine Dr	210	36,800	35 x 96.76	1,146.26	1,146.26
41	105.340-0003-003.000/0000 LH Amirov Georgi	Dewey Av	280	60,000	50 x 87	3,075.70	3,075.70
42	121.690-0003-012.000/0000 NT McCants Pearly Mae	Doran St	210	30,000	40 x 100	870.73	430.14
43	091.730-0003-059.000/0000 VJ Mayo Willie E & Dorothy	Durnan St	210	44,200	70 x 80	4,607.74	3,443.21
44	106.740-0002-020.000/0000 LT Stathre Michael	E Main St	438	16,100	40 x 90	796.04	796.04
45	107.690-0001-091.000/0000 SU Patrick Realty Corp	E Main St	330	11,800	42.52 x 77.87	1,124.91	1,124.91
46	120.340-0002-037.000/0000 OO Vail Thomas	Eddy St	311	3,000	33 x 139.50	1,213.51	1,213.51
47	106.400-0003-035.000/0000 N Snead Dwayne	Edward St	311	4,700	33 x 99.40	832.65	832.65
48	106.400-0003-034.000/0000 ND Moore Carolyn E	Edward St	210	14,000	33 x 99.42	1,481.29	1,481.29
49	135.320-0002-006.000/0000 MY Dandridge Curtis E/Ollie Sue	Edward St	210	6,400	40 x 100	1,586.72	1,586.72
50	121.240-0001-015.000/0000 LB Farash Max M	Elicott St	311	1,000,000	89.52 x 66	44,948.34	44,948.34
51	105.430-0001-040.000/0000 KP Clayton Thomas L	Elm St	464	50,000	40 x 102.08	2,893.12	2,893.12
52	106.290-0003-013.000/0000 OB Tessema Demisse/Ragland Joseph	Emerson St	220	22,900	40.08 x 125.44	1,572.32	1,572.32
53	106.380-0001-005.000/0000 NO Amirov Georgi	Evergreen St	210	32,400	40.08 x 120.28	1,415.42	1,415.42
54	106.280-0001-080.000/0000 PB Boltwood Alma J	Evergreen St	220	33,300	38.50 x 117.63	2,334.67	2,334.67
55	105.250-0003-033.000/0000 NK Perma Properties Inc	Fernwood Av	210	40,000	45 x 130	2,186.44	2,186.44
56	106.590-0001-053.000/0000 QT Williams Johnny L	Finch St	220	100	34.50 x 40	490.80	490.80
57	106.510-0001-037.000/0000 OX Conley Herbert & Bernice	First St	311	25,600	40 x 120	1,715.99	1,715.99
58	120.750-0002-052.000/0000 OG McClain Magnolia	First St	210	25,000	33.2 x 186.80	1,868.10	1,868.10
59	106.300-0001-041.000/0000 KA Neu Development	Flint St	210	33,000	33 x 134.30	1,398.53	1,398.53
60	106.510-0003-005.000/0000 MP Polvino Josephine	Flower St	210	45,000	40 x 120	3,610.98	3,610.98
61	106.440-0003-002.000/0000 LH Hutchinson Kenneth V & Edna M	Fourth St	220	55,000	40 x 112.01	5,312.37	5,312.37
62	106.240-0002-040.000/0000 LF Weekes Karl	Frances St	220	10,000	49 x 65.25	1,133.36	1,133.36
63	106.250-0001-043.000/0000 NF Burda John	Friederich Pk	220	12,000	45 x 65.25	504.00	504.00
64	120.680-0001-024.000/0000 NX Williams John Jr & Rosie	Friederich Pk	220	7,200	45 x 141	2,172.59	2,172.59
65	120.670-0002-027.000/0000 QH Flagg Shirley/Prescott Robert	Frost Av	311	28,000	32 x 141.49	847.32	847.32
66	105.520-0001-053.000/0000 NL All Services Northeast Inc	Frost Av	210	45,000	60.09 x 125	2,574.09	2,574.09
67	105.270-0002-037.000/0000 OO Stephens Donovan	Fulton Av	220	35,000	66 x 83.03	15,632.99	15,632.99
68	107.610-0003-003.000/0000 LW/Gligora James M	Fulton Av	411	84,000	40 x 128	5,808.35	5,808.35
69	107.620-0002-040.000/0000 M Zaso Augustine	Garson Av	311	5,600	33 x 140	508.91	508.91
70	120.740-0001-036.000/0000 O Olowosoye Femi	Garson Av	411	54,000	42.50 x 98.94	5,390.81	5,390.81

**City of Rochester**  
**Notice of Interest properties taken by the City**  
**At the October 14, 1998 Sale**

SBL #	FORMER OWNER	ADDRESS	CLASS CODE	ASSESSMENT	LOT SIZE	LIEN AMOUNT	BALANCE DUE
71	120.820-0002-029.000/0000 QK Smith Jesse & Bernita	0716 Genesee St	210	48,000	40 x 90	1,718.85	1,718.85
72	120.330-0001-053.000/0000 LZ Lemcke Vernon	0160 Hague St	330	2,000	12.45 x 642.84	808.28	808.28
73	106.380-0003-058.000/0000 UL Kojah Enterprises Inc	0008 Hawkins St	220	34,900	36.50 x 134.40	3,381.62	3,025.88
74	120.760-0001-021.000/0000 LG Coley Frederick	0198-200 Hawley St	220	35,000	40 x 116.63	2,169.30	2,169.30
75	120.760-0001-009.000/0000 PS Beneficial Mortgage Corporation	0254-256 Hawley St	220	34,000	40 x 113.94	1,679.44	1,679.44
76	120.750-0001-041.000/0000 MF State St Bank and Trust Co	0314 Hawley St	220	32,000	34 x 112.96	522.00	522.00
77	120.750-0001-068.000/0000 SS Luke Dunstan S	0458 Hawley St	210	20,000	37 x 109.79	1,178.27	1,178.27
78	106.430-0003-009.000/0000 PZ Grom Richard A	0046 Hempel St	210	42,000	40 x 95.10	1,732.31	1,732.31
79	106.440-0001-048.000/0000 RF Knight Danny & Sheila	0140 Hempel St	210	38,200	40 x 111.50	1,509.19	1,509.19
80	091.800-0001-036.000/0000 PR Lasek Alfred A Jr/Angeles	0017 Herbert St	210	39,800	65.87 x 91	6,048.66	6,048.66
81	106.440-0001-011.000/0000 KA Drumgoole Sandra L	0019 High St	210	32,500	34 x 66	1,732.10	1,732.10
82	106.340-0003-009.000/0000 QA Reed Nancy	0091 Hollister St	210	21,900	31 x 95.59	1,455.15	1,455.15
83	106.340-0002-064.000/0000 PX Eddy James	0094 Hollister St	210	13,200	23.66 x 109.75	531.06	531.06
84	120.580-0003-058.000/0000 TT Wood Lillian	0006 Hopkins St	210	24,000	50 x 41.61	1,206.53	1,206.53
85	106.490-0001-057.000/0000 TH Kuscht Kathleen P	0356 Hudson Av	220	28,600	40 x 167	1,329.79	1,329.79
86	106.410-0001-013.000/0000 KF Coon Victoria M	0503 R Hudson Av	210	18,100	33.06 x 75	756.33	756.33
87	106.330-0001-024.000/0000 MC Tobie Jimmie	0593 Hudson Av	483	59,000	44 x 93	31,262.64	31,262.64
88	106.250-0002-049.000/0000 SF Washington Massie M	0740 Hudson Av	482	40,000	25 x 100	2,356.66	2,356.66
89	091.730-0003-041.000/0000 OV Sporn Leon M	0942 Hudson Av	483	50,500	35 x 120	1,457.76	1,457.76
90	091.730-0003-040.000/0000 OC Sporn Leon M	0950 Hudson Av	482	33,000	35 x 120	1,977.44	1,977.44
91	091.650-0003-093.000/0000 UF Basko Victor	1114-1116 Hudson Av	330	8,400	38 x 110	1,073.96	1,073.96
92	106.690-0001-014.000/0000 PC Duquette David W & Thomas	0040 Jay St	710	60,000	165.18 x 100	3,837.33	3,837.33
93	105.810-0002-046.000/0000 QH Towns Raymond D	0788 Jay St	230	38,000	40 x 120	1,472.92	1,472.92
94	105.810-0001-024.000/0000 MV Bianchi Anthony M/Delucia Geo	0870 Jay St	481	45,000	14.54 x 167.10	3,366.02	3,366.02
95	105.800-0001-078.000/0000 SU Bianchi Anthony M/Delucia Geo	1007 Jay St	220	30,000	34 x 125	1,704.53	1,704.53
96	120.360-0001-079.000/0000 TA Agapov Igor & Yana	0060 Jefferson Av	311	6,400	40 x 122.39	1,993.27	1,993.27
97	120.350-0003-023.000/0000 LZ Davis Henry	0061 Jefferson Av	311	3,000	40 x 81.75	334.54	334.54
98	120.590-0002-027.000/0000 QT Frazier Mary E	0473 Jefferson Av	311	3,400	38 x 90	265.18	265.18
99	120.600-0002-090.000/0000 NB Walker James & Ada	0504 Jefferson Av	311	1,500	50 x 54.25	415.37	415.37
100	120.840-0001-067.000/0000 RY Wemett James C	0937-947 Jefferson Av	411	60,000	80 x 80.19	2,035.24	2,287.99
101	120.520-0003-044.000/0000 NP Hail Larue	0061 Jefferson Ter	210	26,000	40 x 109.64	6,854.23	6,854.23
102	120.520-0003-061.000/0000 MU Hall Larue	0072 Jefferson Ter	210	25,000	51 x 45	5,858.62	5,858.62
103	120.520-0003-062.000/0000 NN Hall Larue	0078-80 Jefferson Ter	220	40,000	50 x 47.53	9,223.62	9,223.62
104	120.510-0003-059.001/0000 SJ Golston Willie	0190 Jefferson Ter	210	20,000	122 x 50.47	1,229.04	1,229.04
105	091.790-0003-077.000/0000 XV Zapesochny Helen	0838 Joseph Av	280	35,000	41 x 126	5,018.10	5,018.10

**City of Rochester**  
**Notice of Interest properties taken by the City**  
**At the October 14, 1998 Sale**

SBL #	FORMER OWNER	ADDRESS	CLASS CODE	ASSESSMENT	LOT SIZE	LIEN AMOUNT	BALANCE DUE
106	120.580-0003-040.000/0000 NF Brown Mathie L & Christine	0036 Judson St	210	29,500	29.34 x 68.03	1,366.55	593.17
107	120.500-0001-028.000/0000 NB Beschler William N	0030-32 Kenwood Av	411	60,000	50 x 130	4,467.45	4,276.27
108	120.360-0002-033.000/0000 M Cunningham Elaine & Hawkins	0010-10A King St	280	50,000	36.15 x 128.54	3,115.47	3,115.47
109	107.530-0001-052.000/0000 NV Crawford Sandra I	0016 Lamont Pl	210	8,000	33 x 114.07	2,107.99	2,107.99
110	106.230-0004-063.000/0000 PP Zapasochny Helen	0001 Langham St	210	23,700	36.80 x 144.47	1,227.49	1,227.49
111	091.800-0001-007.000/0000 OI Wilk Suzanne	0029 Laser St	210	33,400	35 x 105	1,684.65	1,684.65
112	105.740-0002-023.000/0000 NP Coccia George	0079 Lime St	210	20,000	42 x 161.10	821.66	821.66
113	106.410-0003-040.000/0000 LI Washington Massie	0047 Lincoln St	220	28,600	36.15 x 103.33	1,072.41	1,072.41
114	106.310-0003-009.000/0000 OT Kriwox Doris M	0015 Loomis St	210	22,800	33.04 x 117	2,860.52	2,860.52
115	091.790-0003-038.000/0000 VU Thurman Barbara F & Tommie S	0008 Ludwig Pk	210	35,000	38.50 x 62.38	2,475.11	2,475.11
116	106.320-0004-031.000/0000 MA Lopez Reinaldo & Marisol	0028 Maria St	210	23,000	32 x 150	2,050.94	2,050.94
117	106.230-0003-056.000/0000 Q Ortiz Luis A & Maria R	0083 Maria St	220	31,300	36 x 138.78	1,203.58	1,203.58
118	106.410-0002-015.000/0000 MH Windom Quintin T	0038 Mark St	210	15,000	30.50 x 100	1,172.45	1,172.45
119	106.310-0001-015.000/0000 LH Carter Sharon T	0066 Mead St	210	26,000	38.01 x 78.24	1,098.39	1,098.39
120	107.530-0003-006.000/0000 ON Josh Sylvia/Nacca John	0005 Melville St	210	25,600	43 x 83.54	2,292.78	2,292.78
121	107.530-0003-016.000/0000 PF Crosby Jocelyn	0051 Meville St	210	49,000	41.25 x 82.38	554.00	554.00
122	106.400-0004-049.000/0000 SC James Johnny	0051 Merrimac St	210	18,000	43 x 71.07	4,616.15	4,616.15
123	091.750-0002-005.000/0000 PF Domines Casmir C & Cecelia	0102 Mohawk St	311	5,700	36 x 96.76	615.78	615.78
124	106.220-0002-014.000/0000 LF Bou-Harb Walid	0049-51 Morrill St	411	54,000	40 x 96	3,058.48	3,058.48
125	106.220-0003-052.000/0000 ND Allocco Richard	0124 Morrill St	210	29,000	38 x 96.16	1,124.10	1,124.10
126	106.300-0004-041.000/0000 LW Santiago Moises & Legine	0927-933 N Clinton Av	482	95,000	57 x 122.05	3,096.00	3,096.00
127	106.300-0004-040.000/0000 LD Santiago Moises & Legine	0937 N Clinton Av	482	45,000	39.17 x 122.05	1,464.00	1,464.00
128	106.300-0002-044.001/0000 NR Penfield Grave Co Inc	0948-951 N Clinton Av	438	8,000	58.16 x 104.03	959.23	959.23
129	06.220-0003-042.001/0000 ML James Arnold	1072 N Clinton Av	210	40,000	53 x 103	1,161.55	1,161.55
130	091.700-0003-049.000/0000 TK Amirov Georgi	1280 N Clinton Av	220	15,000	32.42 x 112.86	1,856.15	1,856.15
131	091.700-0003-001.000/0000 KU Nationscredit Financial Service	1372 N Clinton Av	482	45,000	37 x 110.36	3,516.57	3,516.57
132	106.680-0002-090.000/0000 RX Doktor Michael P	0594 N Goodman St	220	40,000	45 x 112.14	1,748.48	1,748.48
133	106.740-0001-034.000/0000 OT Volpe James F	0143 N Union St	311	4,800	48.90 x 130	776.97	776.97
134	121.210-0001-050.000/0000 IX D Amanda Francis J Et Al (7)	0070 N Washington St	438	14,000	27 x 73.51	608.62	608.62
135	106.570-0001-045.000/0000 OR Polvino Josephine	0014 Nash St	220	26,400	40.10 x 111.01	3,237.32	3,237.32
136	122.560-0002-073.000/0000 QS Robinstein Gerald L &	0179-185 Norris Dr	485	235,000	101.53 x 146.96	29,840.05	29,840.05
137	106.650-0003-076.000/0000 UG Darman Realty Corporation	0344-346 North St	482	150,000	44.02 x 145.06	12,086.07	12,086.07
138	106.410-0004-028.000/0000 QK Sikora George J	0763 North St	220	21,000	33 x 100	1,497.12	1,497.12
139	106.410-0003-061.000/0000 NL Kuscht Kathleen P	0786 North St	220	30,300	33.10 x 87.85	2,423.04	2,423.04
140	106.660-0002-079.000/0000 W Thomas Willie J	0110 Ontario St	210	15,000	35.67 x 115	774.93	774.93

**City of Rochester**  
**Notice of Interest properties taken by the City**  
**At the October 14, 1998 Sale**

SBL #	FORMER OWNER	ADDRESS	CLASS CODE	ASSESSMENT	LOT SIZE	LIEN AMOUNT	BALANCE DUE
141	120.270-0002-063.000/0000 OP Faili Bernadette	0022 Orchard St	210	25,000	36 x 135.33	901.28	901.28
142	120.580-0003-051.000/0000 OQ Jackson Peter	0007 Orleans St	220	22,000	51 x 61.49	1,050.24	1,050.24
143	105.840-0003-067.001/0000 VD Tate Major & Ann	0012 Parker Pl	210	30,000	55.98 x 44.50	1,299.22	1,299.22
144	107.530-0003-043.000/0000 PC Dror Mordechai	0170 Parsells Av	411	25,000	50 x 158	1,454.00	1,454.00
145	107.530-0003-035.000/0000 P Maloney Patrick S	0220 Parsells Av	220	12,000	40 x 100	568.00	568.00
146	106.420-0003-002.000/0000 KL Neal Sarah	0420 Portland Av	220	10,000	49.50 x 196.46	2,264.71	2,264.71
147	106.390-0004-006.000/0000 QO Wyatt Danny/Breedlove Lenward	0037 Rauber St	220	35,500	35 x 82.90	1,197.56	1,197.56
148	106.390-0004-030.000/0000 OG Government National Mortgage	0145 Rauber St	311	5,700	35 x 128.17	327.51	327.51
149	106.230-0001-007.000/0000 MN Melendes Felix	0227-229 Remington St	482	61,100	38.50 x 111.27	6,576.04	6,576.04
150	120.760-0002-002.000/0000 LF Welch Charlie & Daisy	0292-292.5 Reynolds St	220	31,000	39 x 91.25	5,921.16	5,921.16
151	090.430-0002-027.000/0000 PS Tate Harold	0140 Ridgeway Av	311	2,000	35.40 x 70	943.15	943.15
152	106.430-0002-053.000/0000 OL Bou-Harb Walid G	0126 Rohr St	220	33,500	40 x 158.28	2,191.14	2,191.14
153	106.430-0002-054.000/0000 PE Bou-Harb Walid G	0132-134 Rohr St	220	34,000	40 x 108.16	1,433.29	1,433.29
154	091.830-0002-075.000/0000 TP Brown Tyrone	0068 Rosemary Dr	210	47,600	40 x 78.12	8,470.94	8,470.94
155	091.820-0001-052.000/0000 OZ Saunor Peter	0260 Roycroft Dr	210	32,000	35 x 74	2,374.39	2,374.39
156	091.820-0001-043.000/0000 PA McCray Johnny L	0324 Roycroft Dr	311	6,500	43 x 88.25	2,369.49	2,369.49
157	121.610-0002-036.000/0000 OB Works Robert & Lauretta	0724 S Plymouth Av	482	49,000	40 x 120	14,926.01	14,926.01
158	105.490-0003-081.000/0000 R Mineo Michele & Vincenza	0014 Santee St	482	45,000	50 x 80	5,966.19	5,966.19
159	105.760-0001-022.000/0000 NC Towns Raymond D	0056 Saratoga Av	220	35,000	33 x 70	1,183.85	1,183.85
160	105.590-0002-030.002/0000 PD Allocco Angela	0180 Saratoga Av	210	31,000	29 x 37.50	1,096.28	1,096.28
161	105.590-0002-014.000/0000 OZ Allocco Richard L/Angela	0182-184 Saratoga Av	230	75,000	35 x 50	2,216.56	2,216.56
162	106.230-0002-060.000/0000 ME Passmore Davis	0030-32 Seabrook St	220	40,000	38 x 119.23	1,284.80	1,284.80
163	121.530-0001-040.000/0000 KF Mallo Richard & Samuel	0066 Seward St	220	26,000	28 x 132	4,354.09	4,354.09
164	121.530-0003-046.000/0000 PV Fields Timothy S	0109 Seward St	210	24,000	70.22 x 132	1,519.62	1,519.62
165	121.530-0003-049.000/0000 SA Fields David & Timothy S	0123 Seward St	210	22,000	33 x 100.30	1,698.86	1,698.86
166	120.350-0002-073.000/0000 OV Kettles Amos	0105 Silver St	210	15,000	33 x 95	1,477.90	1,477.90
167	120.350-0001-041.000/0000 KR Barnes Alec & Vernisteen	0126 Silver St	210	22,000	32 x 110	1,683.84	1,683.84
168	106.570-0002-001.000/0000 LP Tobie Jimmie	0038 Skuse St	210	23,200	30 x 75	7,101.41	7,101.41
169	105.830-0002-017.002/0000 RM Flood Glenn M	0597 Smith St	330	1,000	8 x 118.66	183.78	183.78
170	091.730-0001-055.000/0000 RF Sage Cherie & Michael	0054 Sobieski St	210	28,000	30 x 115	998.84	998.84
171	120.360-0001-019.000/0000 O Purpi Michael A	0020 Spies Al	312	1,800	37 x 14	736.44	736.44
172	106.250-0003-002.001/0000 LU Bankers Trust Co of California	0003 St Jacob St	411	52,000	55.50 x 115.15	4,875.50	4,875.50
173	090.760-0001-063.000/0000 RJ Mallo Richard & Samuel	1548 St Paul St	220	62,800	50 x 137.23	4,314.90	4,314.90
174	106.610-0001-057.002/0000 SJ Tran Hai	0543 State St	438	900	33 x 20	113.03	113.03
175	107.530-0003-034.000/0000 PD Declerck Emmett	0115 Stout St	220	30,000	58 x 80.03	2,506.64	2,506.64

**City of Rochester**  
**Notice of Interest properties taken by the City**  
**At the October 14, 1998 Sale**

SBL #	FORMER OWNER	ADDRESS	CLASS CODE	ASSESSMENT	LOT SIZE	LIEN AMOUNT	BALANCE DUE
176	047.780-0001-006.000/0000 RD Gilbert Alfred G Jr/Er Al	0025 Stutson St	330	78,000	1.30 acres	3,390.90	3,390.90
177	106.310-0004-053.000/0000 OL Cotterill Carol	0032 Sullivan St	220	20,000	34 x 94.16	1,137.07	1,137.07
178	106.310-0004-043.000/0000 NT Jackson Maylene	0052 Sullivan St	210	19,000	35 x 82.98	817.92	817.92
179	106.400-0001-023.000/0000 KM Lynch Carol A	0007 Thomas St	230	38,400	33 x 100	2,789.99	2,789.99
180	135.320-0001-008.000/0000 NU Chase Ethelyn G	0627 Thurston Rd	220	58,000	44 x 86	2,105.54	2,105.54
181	121.450-0001-039.000/0000 QO Waters Alma	0278-280 Tremont St	220	50,000	37 x 135.99	3,965.44	3,965.44
182	121.450-0001-038.000/0000 PV Murphy George W & Waters Alma	0286 Tremont St	210	40,000	50.16 x 136.01	2,137.49	2,137.49
183	120.520-0003-015.000/0000 M Washington George J Sr/Sarah	0417 Tremont St	210	28,000	50 x 77.56	1,753.96	1,753.96
184	120.520-0003-004.000/0000 KV Hall Larue	0479 Tremont St	418	28,000	34 x 88	6,501.74	6,501.74
185	120.430-0003-021.000/0000 KB Waters Alma	0349 Troup St	220	35,000	75 x 135.17	2,856.03	2,856.03
186	105.830-0003-007.000/0000 PS Waasdoorp Philip	0055 Walnut St	210	15,000	40.50 x 50	1,995.60	1,995.60
187	120.580-0002-019.000/0000 RC Noto Philip J/Lowenguth Steven	0014 Wayne Pl	210	18,000	29.19 x 40	670.77	670.77
188	091.710-0002-049.000/0000 TF Rivera Aristides	0046 Weaver St	210	36,800	33 x 97.31	3,506.69	3,506.69
189	107.450-0004-010.000/0000 LX Ponder James I	0416 Webster Av	210	41,300	40 x 133.80	3,757.59	3,757.59
190	106.400-0002-006.000/0000 LX Hardmon Harold	0043 Weeger St	210	15,500	33 x 125.49	1,064.53	1,064.53
191	106.740-0001-058.001/0000 TX Wilson Beatrice	0125 Weid St	311	800	16.50 x 130	220.00	220.00
192	106.740-0001-057.000/0000 SJ Wilson Beatrice	0127 Weid St	210	23,600	33 x 130	2,849.23	2,849.23
193	120.270-0002-035.003/0000 QN Burgos Freida Luz	0059-61 Wilder St	280	55,000	44 x 128.11	1,768.29	1,768.29
194	120.260-0002-036.000/0000 OH Vega Edward	0241 Wilder St	220	58,000	39 x 164	2,157.02	2,157.02
195	106.240-0002-026.000/0000 OF Smith Beatrice Est of	0305 Wilkins St	210	31,500	32 x 101.56	3,182.30	3,182.30
196	120.430-0002-030.000/0000 JK Mc Clary Willie J & Barbara A	0001.5 Willowbank Pl	438	2,000	38.60 x 39.09	374.24	374.24
197	120.430-0002-028.000/0000 OO Zapesochny Alex	0002 Willowbank Pl	230	25,000	40 x 110	3,350.93	3,350.93
198	107.370-0001-028.000/0000 RB Glickman Mark F & Jack	0023 Winterroth St	220	55,600	30 x 125	14,011.30	14,011.30
199	120.510-0004-082.000/0000 PC Dunlap Charles & Jean	0018 Wooden St	311	3,000	32 x 80	541.14	541.14
200	120.340-0001-052.000/0000 LR McCallum Stephen J	0049 Wright St	210	22,000	40.10 x 160	986.41	986.41
201	120.340-0002-080.000/0000 MX Rembert Walter & Evelyn	0116-118 York St	220	44,000	40 x 151.33	1,546.93	1,546.93





## APPENDIX 5

### Site Representative Interview



Project No. \_\_\_\_\_ Date of Interview: \_\_\_\_\_ Conducted by: \_\_\_\_\_

Address (tax # if undeveloped): \_\_\_\_\_

Interviewee & Relationship to Site: \_\_\_\_\_ How long affiliated with Site: \_\_\_\_\_

Title/Position/Relationship to Site  Owner  Owner Representative  Former Owner  Occupant
 Former Occupant  Neighbor  Purchaser  Seller  Real estate agent
 Property Manager  Other (explain):

Additional Contacts: \_\_\_\_\_

1. What is the purpose of this assessment?  Selling the property  Purchasing the property
 Construction loan  Re-financing the property  Other (explain):

2. Do you have a PROPERTY SURVEY MAP or OTHER MAPPING of the Site available?
 No  Yes  Unknown (if Yes, please provide if possible)

3. Number of building(s): \_\_\_\_\_ Total sq. ft. of building(s): \_\_\_\_\_
Acreage of Site: \_\_\_\_\_  Unknown  NA

Table with 3 columns: Building #/location, Sq. ft., Construction Date. Rows for Building #1, #2, #3, and #4.

4. What is the CURRENT USE(S) of the Site (and/or Site Buildings if applicable) and DATES, if known?  Unknown

5. What are the PAST USE(S) of the Site (and/or Site Buildings if applicable) and DATES of occupancy, if known?  Unknown

6. Have any buildings been BURNED or DEMOLISHED on the Site?  No  Yes  Unknown
Explain:

Was the Debris:
Burned on Site  No  Yes  Unknown Buried on Site  No  Yes  Unknown
Removed from Site  No  Yes  Unknown
Explain:

Has the Site ever been developed with a residential structure?  No  Yes  Unknown

7. Is the SITE or any ADJOINING PROPERTY CURRENTLY or PREVIOUSLY utilized as any of the following?  
 Dry Cleaning Facility      No Yes Unknown      Site Adjoining Property to the \_\_\_\_\_  
 Dates and Explain:
- X-ray or Film Developing      No Yes Unknown      Site Adjoining Property to the \_\_\_\_\_  
 Dates and Explain:
- Is there a Metal Recovery System in Place? No Yes Unknown  
 Explain:
- Car Repair Shop: No Yes Unknown      Site Adjoining Property to the \_\_\_\_\_  
 Dates and Explain:
- Paint/Body Shop: No Yes Unknown      Site Adjoining Property to the \_\_\_\_\_  
 Dates and Explain:
- Gasoline Station: No Yes Unknown      Site Adjoining Property to the \_\_\_\_\_  
 Dates and Explain:
- Industrial Property: No Yes Unknown      Site Adjoining Property to the \_\_\_\_\_  
 Dates and Explain:

8. What are the CURRENT and PREVIOUS USE(S) of the ADJOINING PROPERTIES?  
Direction                      Current Use/Occupant                      Past Uses/Occupant  
 North:  
 South:  
 East:  
 West:

9. Is SANITARY WASTE WATER CURRENTLY or was PREVIOUSLY Generated and how is/was it Disposed of?  
No Yes Unknown      Discharge Point: Public System      Private System      Unknown  
Other (explain):

If PRIVATE SYSTEM where is the leach field currently located?

- Is NON-SANITARY WASTE WATER CURRENTLY or was PREVIOUSLY Generated and how is/was it Disposed of?  
No Yes Unknown      Discharge Point: Public System      Private System Unknown  
Other (explain):

If PRIVATE SYSTEM where is the discharge point currently located?

Are any of the following CURRENTLY or PREVIOUSLY located at the Site?

- SEPTIC TANK:**                      No Yes Unknown      Location:  
 Dates of Usage:
- LEACHFIELD:**                      No Yes Unknown      Location:  
 Dates of Usage:
- INJECTION WELL:**                      No Yes Unknown      Location:  
 Dates of Usage:
- DRY WELL:**                      No Yes Unknown      Location:  
 Dates of Usage:

Are any of the following CURRENTLY or PREVIOUSLY located at the Site?

**FLOOR DRAINS:** No Yes Unknown Location:

Discharge Point:

**TRENCH DRAINS:** No Yes Unknown Location:

Discharge Point:

**SUMP PUMPS:** No Yes Unknown Location:

Discharge Point:

**STORM DRAINS:** No Yes Unknown Location:

Discharge Point:

**OTHER:** No Yes Unknown Location:

Discharge Point:

Are any FLOOR DRAINS, TRENCH DRAINS, or SUMPS connected to an OIL/WATER SEPERATOR?

No Yes Unknown NA

Dates of Usage:

Location:

Have any drains been closed in place or sealed over? No Yes Unknown

If YES, date:

Location and explain:

10. Is the Site serviced with PUBLIC or PRIVATE WATER SYSTEMS and DATES of Connection, if known?

Type Date of Connection/Usage

Public Unknown

Well NA

Are there, or were there ever any OBSERVATION or MONITORING WELLS located on-Site?

No Yes Unknown NA

Location:

Purpose:

Dates of Usage/Installation:

11. Are ANY of the FOLLOWING located ON or ADJACENT TO the SITE? (Choose all that apply):

**Type: Location: Type: Location:**

Surface water Pits  
Ponds Lagoons  
Creek Drainage Ditch  
Rivers Lakes  
Unknown No

12. What type of heating does this property CURRENTLY have, if any?  
Choose all that apply and identify the associated building(s) and dates of connection if applicable.

**Type Date(s) of Connection/Usage Type Date(s) of Connection/Usage**

Natural Gas Oil  
Propane Radiant  
Coal Hot Water  
Not Heated Unknown  
Other (explain)

If oil: How is/was the oil stored above ground storage tank underground storage tank (see Question 20)

Location:



- 2.
- 3.
- 4.
- 5.

Are there any LEAK DETECTION DEVICES in place? No Yes Unknown  
 Explain:

Have any TANKS been: Unknown No Date(s):

REMOVED from the Site  
 Explain:  
 Location:

CLOSED in place at the Site  
 Explain:  
 Location:

Is **Documentation/Closure Reports /Analytical Data** Available? No Yes Unknown  
 (Please provide copy)

Has any CONTAMINATION been identified or REMEDIATION been required at the Site; related to CURRENT OR PRIOR TANKS?  
No Yes Unknown  
 Explain:

Has any CONTAMINATION been identified or REMEDIATION been required at a neighboring property; related to CURRENT OR PRIOR TANKS? No Yes Unknown  
 Explain:

21. What type of CHEMICALS are CURRENTLY or have PREVIOUSLY been STORED or UTILIZED on Site?

**Type:** \_\_\_\_\_ **Usage:** \_\_\_\_\_ **Storage Container/Capacity:** \_\_\_\_\_ **Disposal Method:** \_\_\_\_\_

Are MSDS sheets readily available for these chemicals? No Yes Unknown (if Yes, please provide copies)

22. Have there been any SPILLS, UNPERMITTED DISCHARGES, or RELEASES of HAZARDOUS or CONTAMINATED MATERIALS or PETROLEUM PRODUCTS at or in the vicinity of the Site? No Yes Unknown

**What?** \_\_\_\_\_ **When?** \_\_\_\_\_ **Location:** \_\_\_\_\_

23. Are you AWARE if the SITE is listed as any of the following –Check all that Apply: No  
 (please provide information for 'yes' responses)

- Regulatory Listing: Explain:
- National Priority or Delisted Priority List
  - CERLCIS Site
  - CERCLIS NFRAP Site
  - RCRA Generator Facility
  - RCRA Treatment/Storage/Disposal Facility



35. Has the Site ever been utilized agriculturally? No Yes Unknown  
If so, when?:  
Explain:





# APPENDIX 6

## Local Government Records

<b>Tax ID</b> 107.690-0001-091.00100	<b>Owner</b> CITY OF ROCHESTER	<b>Print Key</b> 107.690-0001-091.001/0000
<b>Street Address</b> 1240 E MAIN ST 14609	<b>Co Owner</b>	<b>Municipality</b> CITY OF ROCHESTER
<b>Mailing Address</b> 30 CHURCH ST RM 125B ROCHESTER, NY 14614	<b>Subdivision / Cross Street</b>	<b>SWIS CODE</b> 261400
		<b>Property Description</b> COML VACANT <b>Use Code</b> 330

<b>Year Built</b> 0	<b>Heat</b>	<b># of Bedrooms</b> 0.0	<b>Sq. Footage</b> 0	<b># of Stories</b> 0
<b>House Type</b>	<b>Fuel</b>	<b># of Baths</b> 0.0	<b>1st Floor SQFT</b> 0	<b># Res. Units</b> 0
<b>Basement</b>	<b>Water</b> PUBLIC		<b>2nd Floor SQFT</b> 0	<b># of Buildings</b> 0
<b>Exterior</b>	<b>Sewer</b> NONE	<b># of Fireplaces</b> 0	<b>Base SQFT</b> 0	<b># of Garages</b> 0
	<b>Central Air</b>			<b>Story Height</b> 0

<b>Assessment</b> \$6,000	<b>School</b> ROCHEST	<b>North</b> 1153630
<b>Land Value</b> \$6,000	<b>School Tax</b> \$0.00	<b>East</b> 1416330
<b>Equalization Value 100%</b> \$6,000		<b>Latitude</b>
<b>Account #</b> 49676	<b>County Tax</b> \$0.00	<b>Longitude</b>

**Improvements**

Improvement Type	Dimensions	SQ. Feet	Year	Improvement Type	Dimensions	SQ. Feet	Year
# 1	0 X 0	0		# 3	0 X 0	0	
# 2	0 X 0	0		# 4	0 X 0	0	

<b>Land Characteristics</b>	<b>Total Acres</b> 0.20	<b>Land SQ FT</b> 8,712	<b>Lot Size</b> 85 x 125
-----------------------------	-------------------------	-------------------------	--------------------------

**Sales History**

Grantor	Sale Price	Sale Date	Deed Book	Deed Page	Deed Valid	Deed Type	ARMS Length
		//					

**Notes**

# City of Rochester Records Access Application

## Personal Information

---

This information will only be used to contact you regarding your request.

**Date**

3/22/2018

**Request Number**

RR18-01213

**First Name \***

Alexandra

**Last Name \***

Vitulano

**Firm or Organization**

LaBella Associates, D.P.C

**Email**

avitulano@labellapc.com

**Country**

United States

**Street Address \***

300 State Street

**Address Line 2**

Suite 201

**City \***

Rochester

**State / Province / Region \***

NY

**Zip / Postal Code \***

14614

**Home Phone**

**Mobile Phone**

**Work Phone**

585-295-6247

**Fax**

585-454-3066

## Request Details

---

**Primary Record/Incident Type \***

[What does this mean?](#)

Environmental Review

**Incident or Record Date**

On

**Incident or Record Time**

At

### Relevant Addresses

Property or Incident address associated with the record

See attached table

### Reference Numbers

Optional - e.g. local code number, insurance claim number, police/fire report number, accident report number, etc.

See attached table

**Describe Your Request in Detail \***

Please include any additional information that will help us locate your records. Examples include the specific type of records requested, names or descriptions of individuals or officers involved, dates of birth. If you need more space, please attach your request description as a PDF or Word document using the Upload button below.

Assessment records (current and historical property cards), building inspection records, fire marshal records, code enforcement records, records of contamination/ cleanup/ remediation, records of environmental concerns/ issues/ violations, records of tank installations/permits/ removals/ closures, records of fires at the site, records of leaks or spills, and waste disposal records for the attached list of properties.

**Attach supporting documentation (if applicable)**

Parcel info table.docx

13.37KB

**Preferred method of record delivery \*****(Subject to Limitations)**

- Email
- Inspect in-person at City Hall (Room 202A)
- Pick up copies at City Hall (Room 202A)
- Mail
- Fax

BPPMTQY BIS - BUILDING - PERMITS ISSUED DATE: 04/24/2018 >

MORE PERMITS ARE AVAILABLE FOR PARCEL - PRESS PF 8

APPLIC. ADDRESS: 1240 E MAIN ST PERMIT NO.:

SBL NO.: 107 . 690 - 0001 - 091 . 001 / 0000

PMT#/SFX	APL DTE	ISS DTE	EST COST	STATUS/DATE
			1240 E MAIN	ST
1135009	09/19/13	09/23/13	17500	PMT COMPLETED/ WITH INSP 15/08/26
DEMOLISH FRAME, 2 1/2 STORY, 2 FAMILY DWELLING W/FRAME 2 CAR GARAGE				

0923353	00/00/00	09/28/92	1000	PMT CMPLT PRE CONVERSION 93/10/18
ESTABLISH USE OF HOME OCCUPATION IN 1ST FLOOR APT				

0252150 A	00/00/00	05/15/80		PMT CMPLT PRE CONVERSION 93/10/18
2 100 CB				

0187183	00/00/00	09/08/65	150	PMT CMPLT PRE CONVERSION 93/10/18
ENLARGE WINDOWS FRONT OF FRAME DWLG				

PF14-STAT LIST PF15-PMT DETL PF16-PMT EVTS PF17-PMT CONDS  
 PF18-PROP SUMM PF19-ADDR LIST PF20-CFO LIST PF21-PND/CANC

**BPPMTQV BIS - BUILDING - PERMITS ISSUED** DATE: 04/24/2018 >  
**MORE PERMITS ARE AVAILABLE FOR PARCEL - PRESS PF 8**

APPLIC. ADDRESS: 1240 E MAIN ST PERMIT NO.: \_\_\_\_\_

SBL NO.: 107 . 690 - 0001 - 091 . 001 / 0000

PMT#/SFX	APL DTE	ISS DTE	EST COST	STATUS/DATE
			1240 E MAIN	ST
0155248 A	00/00/00	01/19/53	PMT CMPLT PRE CONVERSION	93/10/18 DEMO DWELL
0057810	00/00/00	10/25/22	10 PMT CMPLT PRE CONVERSION	93/10/18 TEMPORARY SMOKE PIPE IN GAR
0042546	00/00/00	07/23/19	400 PMT CMPLT PRE CONVERSION	93/10/18 FR GAR
0034457	00/00/00	03/16/16	1300 PMT CMPLT PRE CONVERSION	93/10/18 REMODEL SINGLE FR DWELL INTO A BOSTON FLAT

PF14-STAT LIST PF15-PMT DETL PF16-PMT EVTS PF17-PMT CONDS  
 PF18-PROP SUMM PF19-ADDR LIST PF20-CFO LIST **PF21-PND/CANC**

**BPPMTQY BIS - BUILDING - PERMITS ISSUED**      **DATE: 04/24/2018 >**  
**END OF DATA**

APPLIC. ADDRESS: **1240 E MAIN**      **ST**      PERMIT NO.: \_\_\_\_\_

SBL NO.: **107 . 690 - 0001 - 091 . 001 / 0000**

PMT#/SFX	APL DTE	ISS DTE	EST COST	STATUS/DATE
<b>0002385</b>	<b>00/00/00</b>	<b>04/09/01</b>	<b>1800</b>	<b>1240 E MAIN ST</b> <b>PMT CMPLT PRE CONVERSION 93/10/18</b> <b>ERECT FR DWELL</b>

PF14-STAT LIST   PF15-PMT DETL   PF16-PMT EVTS   PF17-PMT CONDS  
 PF18-PROP SUMM   PF19-ADDR LIST   PF20-CFO LIST   **PF21-PND/CANC**



CITY OF ROCHESTER, NEW YORK  
BUREAU OF ASSESSMENT  
COMMERCIAL/INDUSTRIAL/EXEMPT  
LAND PROPERTY RECORD CARD

PARCEL IDENTIFICATION SECTION

SWIS 261400 TAX MAP NUMBER 107.690-0001-091  
CD SU  
R-SEC 1  
PROP CLASS HC 330  
SCH-DIST 261400  
LOCATION NO. 1240 MAIN ST  
PITTSBURGH OUTDOOR ADVERTISING  
SALE PRICE 1,000 SALE DATE 02/80  
VALID  
LOT SIZE 42.52X 77.87

PARCEL IDENTIFICATION CORRECTION AREA	SWIS	TAX MAP NO.	OWNER	PROP CLASS	LOC. NO.	LOC.	SCH-DIST	LOT SIZE
	1	2	3	4	5	6	7	8

AUDIT CONTROL SECTION		NUMBER OF SITES (NUMSIT)	
VISIT NO (VISITS)	LISTER INFORMATION (LSTINF)	ENTRY (ENTRY)	SOURCE (INFSC)

1	19204268302:00 AM PM	L 5	4
2			
3			

QUALITY CONTROL REVIEWER	DATE	CERTIFIED LETTER (CTFLET)	DATE (MMDDYY)

SALES INFORMATION SECTION

DATE (SALDTE) YYYY	PRICE (SALPRC)	TYPE (SALTYP)	SOURCE (VERIFY)	VALID (VALID)	CHECK	SOURCE
8001	1000	1	1	1		

LAND TYPE CODES (LNDTYP)

- 01 = PRIMARY
- 08 = WASTELAND
- 02 = SECONDARY
- 10 = WATERFRONT
- 03 = UNDEVELOPED
- 12 = REAR
- 04 = RESIDUAL
- 14 = WETLAND
- 07 = WOODLAND
- 15 = LEASED LAND

EFFECTIVE CODE (EFFCD)  
1 = FRNT ONLY  
2 = DEPTH ONLY  
3 = FRNT AND DEPTH

SWIS/SBL/CD/RS 261400

ROUTE NUMBER (ROUTE) SU

NEIGHBORHOOD CODE (NBHD) 0840

ZONING & OVERLAY DISTRICT CODES (ZONING) 1201

GENERAL ZONES: 1000 - RESIDENTIAL  
2000 - COMMERCIAL  
3000 - INDUSTRIAL  
4000 - PLANNED UNIT DEV.  
5000 - RIVER HARBOR  
6000 - HISTORICAL  
7000 - OPEN SPACE  
8000 - TRANSITIONAL PARKING

SITE INFORMATION SECTION  
NEIGHBORHOOD TYPE (NBHTYP) 1 = CENT BUS DIST 2 = MAJOR STRIP 3 = SECONDARY STRIP  
4 = MIXED 5 = INDUSTRIAL PARK 6 = MAJOR INDUSTRIAL  
PROPERTY CLASS (PRCLAS) 01 330

ROAD (ROAD) 0 = NONE 1 = MAJ THOROUGH 2 = SECONDARY ARTER 3 = PRIV 4 = ONE WAY

TRAFFIC (VEHTRF) 1 = HEAVY 2 = MEDIUM 3 = LIGHT 4 = LANDLOCKED

ACCESS (ACCESS) 1 = LIMITED 2 = ADEQUATE 3 = GOOD

SEWER (SEWER) 1 = NONE 2 = PRIVATE 3 = COMM/PUBLIC

WATER (WATER) 1 = NONE 2 = PRIVATE 3 = COMM/PUBLIC

OTHER UTILITIES (UTIL) 1 = NONE 2 = GAS 3 = ELECTRIC 4 = GAS AND ELECTRIC

NEIGHBORHOOD TREND (NBHTRN) 1 = DECLINING 2 = STATIC 3 = IMPROVING

SITE DESIRABILITY (SITDSR) 1 = INFERIOR 2 = TYPICAL 3 = SUPERIOR

PARKING (PARKNG) 0 = NONE 1 = INADEQUATE 2 = (1)DN / (0)OFF 3 = ADEQUATE 4 = IMP DEMO

PHYSICAL CHANGE (PHYCHG) 1 = BLDG CONST 2 = IMP CONST 3 = BLDG DEMO 4 = IMP DEMO

SIDEWALK FOOTAGE (SOWKFT) 0120

REASONS FOR INVALID SALE

- SALE INVOLVED ADD'L PARCELS.
- PARTIES UNDER COMPULSION TO ACT.
- PROP. CHANGED AFTER SALE. (SEE SALES HISTORY)
- RELATED INDIVIDUALS OR CORP. (SEE MEMO)

I CERTIFY THAT THE INFORMATION RECORDED ON THIS CARD WAS COLLECTED WITH MY KNOWLEDGE. MY SIGNATURE DOES NOT NECESSARILY INDICATE AGREEMENT WITH THE DATA RECORDED.

SIGNATURE \_\_\_\_\_ DATE \_\_\_\_\_

SALES NOTES & MEMORANDUM

VACANT LOT CORNER OF E MAIN + LAURA ST.

LAND BREAKDOWN SECTION

LAND TYPE (LNDTYP)	ACRES (ACRES)	SQUARE FEET (SQFT)	WATERFRONT (WTRFTG)	WATERFRONT TYPE (WTRFTG)	WATERFRONT INFLUENCE PERCENT (INFLPC)	WATERFRONT TYPE (WTRFTG)	WATERFRONT INFLUENCE PERCENT (INFLPC)
01		3254					

INFLUENCE CODES (INFLCD)  
1 = TOPOGRAPHY 5 = VIEW  
2 = LOCATION 6 = WETNESS  
3 = SHAPE 7 = OTHER  
4 = RESTRICTED USE 8 = CORNER/ALLEY







# Application for Access to Records Freedom of Information Law (FOIL)

MONROE COUNTY, NY

I hereby apply to  inspect or  obtain a copy of the following record(s).\*

*(Please be specific with your request.)*

All environmental records of concern—examples: violations, spills, leaks, fires, clean-ups, remediation, records of solid/ chemical/ hazardous substance usage, and / or disposal for the attached addresses.

\*Please send records as electronic copies only, if possible.

Alexandra Vitulano

Name

300 State St., Suite 201

Mailing Address

(585) 295-6247

Telephone (include area code)

Rochester

City

NY

State

14614

Zip Code

LaBella Associates, D.P.C.

Representing (if applicable)

**Please print, sign and date this form before submitting.**

*Alexandra Vitulano*

Signature

March 22, 2018

Date

\*There is no charge for the inspection of documents; however, if duplication is requested by you, a charge of 25¢ per page is payable to Monroe County.

Notice: You have a right to appeal denial of this application.

### Send Request to:

Monroe County Access Officer

204 County Office Building • 39 West Main Street • Rochester, NY 14614

585 753-1080 • fax: 585 753-1068 • [MonroeCounty.gov](http://MonroeCounty.gov)

<b>Parcel #</b>	<b>Address</b>	<b>Tax ID #</b>	<b>Owner Name</b>
Parcel 1	1200 East Main Street, Rochester	106.760-0001-044.00000	City of Rochester
Parcel 2	1214-1216 East Main Street, Rochester	106.760-0001-043.00000	1214-1216 East Main Street
Parcel 3	1222 East Main Street, Rochester	106.760-0001-042.000	1214 East Main Street LLC
Parcel 4	1228-1230 East Main Street, Rochester	106.760-0001-041.0000	City of Rochester
Parcel 5	1240 East Main Street, Rochester	107.690-0001-091.00100	City of Rochester
Parcel 6	1252 East Main Street, Rochester	107.690-0001-089.000	Roc Capital Group LLC
Parcel 7	2 Laura Street, Rochester	107.690-0001-092.000	City of Rochester
Parcel 8	1-5 Laura Street, Rochester	106.760-0001-040.000	Michael & Ellen Johnson
Parcel 9	4-6 Laura Street, Rochester	107.690-0001-093.000	John M Fleming
Parcel 10	7-9 Laura Street, Rochester	106.760-0001-039.000	John M Fleming
Parcel 11	8-8.5 Laura Street, Rochester	107.690-0001-094.000	Carmen Dimora

Menu



FOIL Request Main Page (SupportHome.aspx)

I want to... ▼

**Reference No:** W033948-032218  
**Contact E-Mail:** avitulano@labellapc.com

Dear Alexandra:

Thank you for your Freedom of Information Law (FOIL) request. Your request has been received and is being processed. Your request was received in this office on 3/22/2018 and given the reference number FOIL #**W033948-032218** for tracking purposes. You may expect the Department's response to your request no later than **4/19/2018**.

Record Requested: **Environmental enforcement, environmental permits, environmental remediation, hazardous materials, solid materials, land use restrictions including and/or engineering controls, law enforcement/ investigation, legal, water, and air, spills/ PBS, BCP ,and VCP programs for the attached list of properties.**

You can monitor the progress of your request at the link below and you'll receive an email when your request has been completed. Again, thank you for using the FOIL Center.

[https://mycusthelp.com/NEWYORKDEC/\\_rs/RequestLogin.aspx](https://mycusthelp.com/NEWYORKDEC/_rs/RequestLogin.aspx) ([https://mycusthelp.com/NEWYORKDEC/\\_rs/RequestLogin.aspx](https://mycusthelp.com/NEWYORKDEC/_rs/RequestLogin.aspx))

New York State Department of Environmental Conservation, Record Access Office





## Property Information

Order Number:	20180423018p
Date Completed:	April 23, 2018
Project Number:	2181125
Project Property:	Rochester E Main St and Laura St Parcels East Main Street Rochester NY 14609
Coordinates:	
Latitude:	43.161979
Longitude:	-77.57917
UTM Northing:	4782031.93497 Meters
UTM Easting:	290324.506528 Meters
UTM Zone:	UTM Zone 18T
Elevation:	489.39 ft
Slope Direction:	E

Topographic Information.....	2
Hydrologic Information.....	4
Geologic Information.....	8
Soil Information.....	10
Wells and Additional Sources.....	12
Summary.....	13
Detail Report.....	14
Radon Information.....	34
Appendix.....	35
Liability Notice.....	37

The ERIS **Physical Setting Report - PSR** provides comprehensive information about the physical setting around a site and includes a complete overview of topography and surface topology, in addition to hydrologic, geologic and soil characteristics. The location and detailed attributes of oil and gas wells, water wells, public water systems and radon are also included for review.

The compilation of both physical characteristics of a site and additional attribute data is useful in assessing the impact of migration of contaminants and subsequent impact on soils and groundwater.

### Disclaimer

This Report does not provide a full environmental evaluation for the site or adjacent properties. Please see the terms and disclaimer at the end of the Report for greater detail.



















































































Menu

FOIL Request Main Page

I want to... ▼

**Contact E-Mail:** avitulano@labellapc.com  
**Reference No:** W033948-032218  
**Status:** Waiting for reply from Customer

UPLOAD DATE



Files:	03/22/2018	<a href="#">Parcel info table.docx</a>
--------	------------	--

**Type of Record(s) Requested:**

Other

**Description of Record(s) Requested:**

Environmental enforcement, environmental permits, environmental remediation, hazardous materials, solid materials, land use restrictions including and/or engineering controls, law enforcement/ investigation, legal, water, and air, spills/ PBS, BCP ,and VCP programs for the attached list of properties.

**NYSDEC Office processing the Request:**

Region 8: (Western Finger Lakes) Covers the counties of: Chemung, Genesee, Livingston, Monroe, Ontario, Orleans, Schuyler, Seneca, Steuben, Wayne and Yates

**If your request pertains to just one Region, select that Region. If your request pertains to more than one Region, select Central Office. If you're unsure which Region your request pertains to, select Central Office. The Department will route your request to the appropriate Region(s)**

**Preferred Method to Receive Records:**

Electronic copies  
**NYSDEC will use its best efforts to provide records via the method you select. However, in some cases a particular delivery method is not feasible. In such cases NYSDEC will deliver the records via an alternative method**

Please note not all public documents are available in electronic format. If the document(s) requested are not available electronically, we will make them available for inspection or by paper copy in accordance with the Public Records Law.

New Message

Cancel

Messages 6

 [Print Messages \(PDF\)](#)

✓  On 4/12/2018 2:39:22 PM, New York DEC Support wrote:

CC: Teri.Cotter@dec.ny.gov

RE: PUBLIC RECORDS REQUEST of 3/22/2018, Reference # W033948-032218

Dear Environmental Analyst Alexandra Vitulano,

In response to your Freedom of Information Law (FOIL) request seeking:  
Environmental enforcement, environmental permits, environmental remediation, hazardous materials, solid materials, land use restrictions including and/or engineering controls, law enforcement/ investigation, legal, water, and air, spills/ PBS, BCP ,and VCP programs for the attached list of properties.

DEC staff has identified or 1200 East Main Street - Site Number B00129. Numerous hard copy and electronic copies of files. Not all hard copy are electronic.


Please contact Teri Cotter at 585 226-5353 within two weeks to either make arrangements for copies or to schedule a mutually convenient time for you to review the records in our office.

Please reference FOIL #W033948-032218 in all future communications concerning this request.

Sincerely,  
Region 8 FOIL Coordinator

✓  On 4/2/2018 2:02:24 PM, New York DEC Support wrote:

Yes sorry....

>  On 3/28/2018 2:32:06 PM, avitulano@labellapc.com wrote:

>  On 3/22/2018 10:42:41 AM, New York DEC Support wrote:

>  On 3/22/2018 10:02:48 AM, New York DEC Support wrote:

>  On 3/22/2018 10:02:47 AM, Environmental Analyst Alexandra Vitulano wrote:




# APPENDIX 7

## User Interview

## USER QUESTIONNAIRE

Project No. \_\_\_\_\_ Date: 5-2-2018  
 Site Name/ Address: 1240 East Main Street  
 Site Contact (to arrange site visit/conduct Site owner interview): Name: Joe Biondolillo  
 Phone Number: 585-428-6649 Email Address: joseph.biondolillo@cityofrochester.gov

In order to qualify for one of the *Landowner Liability Protections (LLPs)* offered by the Small Business Liability Relief and Brownfields Revitalization Act of 2001 (the "*Brownfields Amendments*"), the user must conduct the following inquiries required by 40 CFR 312.25, 312.28, 312.29, 312.30, and 312.31. There inquiries must be conducted by EPA Brownfield Assessment and Characterization grantees. The user should provide the following information to the *Environmental Professional*. Failure to conduct these inquiries could result in a determination that "*all appropriate inquiries*" is not complete.

User (Print Name): Joseph Biondolillo, on behalf of City of Rochester  
 Title: Associate Environmental Specialist  
 Signature: 

Information regarding these questions was obtained from the following parties (if applicable): \_\_\_\_\_  
 \_\_\_\_\_

Purpose of this Assessment:  Selling the *property*  Purchasing the *property*  Construction loan  
 Re-financing the *property*  Other (explain): \_\_\_\_\_

1. **Title Records**

Land title records (or judicial records where appropriate, see Note 1 below) are filed under federal, tribal, state or local law and should be reviewed to identify environmental liens or activity and use limitations (AULs), if any, that are currently recorded or filed against the *property*. Are land title records available for review?  No  Yes (If yes, please provide.)  Unknown  
 Please contact Joe Biondolillo at 585-428-6649 for deeds.

**Note 1** – In certain jurisdictions, federal, tribal, state, or local statutes, or regulations specify that environmental liens and AULs be filed in judicial records rather than in land title records. In such cases, judicial records must be searched for environmental liens and AULs.

2. **Environmental liens that are filed or recorded against the *property* (40 CFR 312.25)**

Did a search of *recorded land title records* (or judicial records where appropriate, see Note 1 above) identify any environmental liens filed or recorded against the *property* under federal, tribal, state or local law?

No  Yes  Unknown

Based on review of readily available information: \_\_\_\_\_  
 \_\_\_\_\_  
 \_\_\_\_\_

3. **Activity and land use restrictions (AULs) that are in place on the *property* or that have been filed or recorded against the *property* (40 CFR 312.26(a)(1)(v) and (vi))**

Did a search of *recorded land title records* (or judicial records where appropriate, see Note 1 above) identify any AULs, such as *engineering controls*, land use restrictions, or *institutional controls* that are in place at the *property* and/or have been filed or recorded against the *property* under federal, tribal, state, or local law?

No  Yes  Unknown

Based on review of readily available information \_\_\_\_\_  
 \_\_\_\_\_  
 \_\_\_\_\_



4. **Specialized knowledge or experience of the person seeking to qualify for the LLP (40 CFR 312.28)**

Do you have any specialized knowledge or experience related to the *property* or nearby properties? For example, are you involved in the same line of business as the current or former *occupants* of the *property* or and *adjoining property* so that you would have specialized knowledge of the chemicals and processes used by this type of business?

No       Yes       Unknown

Based on review of readily available information: \_\_\_\_\_  
\_\_\_\_\_  
\_\_\_\_\_

5. **Relationship of the purchase price to the fair market value of the *property* if it were not contaminated (40 CFR 312.29)**

Does the purchase price being paid for this *property* reasonably reflect the fair market value of the *property*?

No       Yes       Unknown       N/A- there is no transfer of ownership

If you conclude that there is a difference, have you considered whether the lower purchase price is because contamination is known or believed to be present at the *property*?

No       Yes       Unknown

Based on review of readily available information: \_\_\_\_\_  
\_\_\_\_\_  
\_\_\_\_\_

6. **Commonly known or *reasonably ascertainable* information about the *property* (40 CFR 312.30)**

Are you aware of any commonly known or *reasonably ascertainable* information about the *property* that could help the *Environmental Professional* to identify conditions indicative of releases or threatened releases? For example:

(a) Do you know of the past uses of the *property*?

No     Yes     Unknown    Based on review of readily available information:

Former residential dwelling and apartments. City DEQ has Limited Due Diligence Assessment file (attached).  
\_\_\_\_\_  
\_\_\_\_\_

(b) Do you know of specific chemicals that are present or once were present at the *property*?

No       Yes       Unknown

Based on review of readily available information: \_\_\_\_\_  
\_\_\_\_\_  
\_\_\_\_\_

(c) Do you know of spills or other chemical releases that have taken place at the *property*?

No       Yes       Unknown

Based on review of readily available information: \_\_\_\_\_  
\_\_\_\_\_  
\_\_\_\_\_

(d) Do you know of any environmental cleanups that have taken place at the *property*?

No       Yes       Unknown

Based on review of readily available information: \_\_\_\_\_  
\_\_\_\_\_  
\_\_\_\_\_



7. **The degree of obviousness of the presence or likely presence of contamination at the *property*, and the ability to detect the contamination by appropriate investigation (40 CFR 312.31)**

Based on your knowledge and experience related to the *property*, are there any *obvious* indicators that point to the presence or likely presence of releases at that *property*?

No       Yes       Unknown

Based on review of readily available information: Former gasoline station at 1200 East Main Street  
approximately 300 to 400 feet west of site, former gasoline station at 1275 East Main Street  
approximately 300 feet southeast.

Please provide attachments if necessary to explain any answers to the above questions.

## APPENDIX 8

### Reference of Published Sources



### Reference of Published Sources

USGS 7.5 Minute Topographic Quadrangle Map Rochester East, New York (USGS)	United State Geological Survey website
Monroe County Soil Survey	US Department of Agriculture Natural Resource Conservation Service (NRCS) website
USEPA NPL, Delisted NPL, SEMS, SEMS Archived, RCRA TSD, RCRA Generators, Federal Institutional and Engineering Controls, and ERNS Listings	ERIS
NYSDEC IHWDS, VCP, BCP, UST/AST, LST, and Spills	ERIS
Aerial Photographs	ERIS
Historical Atlases	ERIS and Monroe County library website
Street Directories	ERIS
Sanborn Fire Insurance maps	ERIS
Tax Map and Municipal Information	Monroe County GIS and City of Rochester