

# SEPTEMBER 28, 2021 PUBLIC MEETING

**DRAFT**

## LEGEND



- NEW CURB LINE
- SPOT CONCRETE SIDEWALK
- MILL AND RESURFACE PAVEMENT
- NEW DRIVEWAY APRON
- LAWN AREA
- NEW ACCESSIBLE SIDEWALK RAMP WITH DETECTABLE WARNING
- DRIVEWAY APRON OR CARRIAGE WALK REMOVAL
- APPROXIMATE PROPERTY LINE
- APPROXIMATE HIGHWAY BOUNDARY LINE
- NEW FIBER OPTIC CONDUIT
- PROPOSED TREE
- EXISTING TREE REMOVAL

**SPOT CONCRETE SIDEWALK REPLACEMENT, (TYP.)**

**NEW STONE CURB (TYP.)**

**NEW DRIVEWAY APRON (TYP.)**

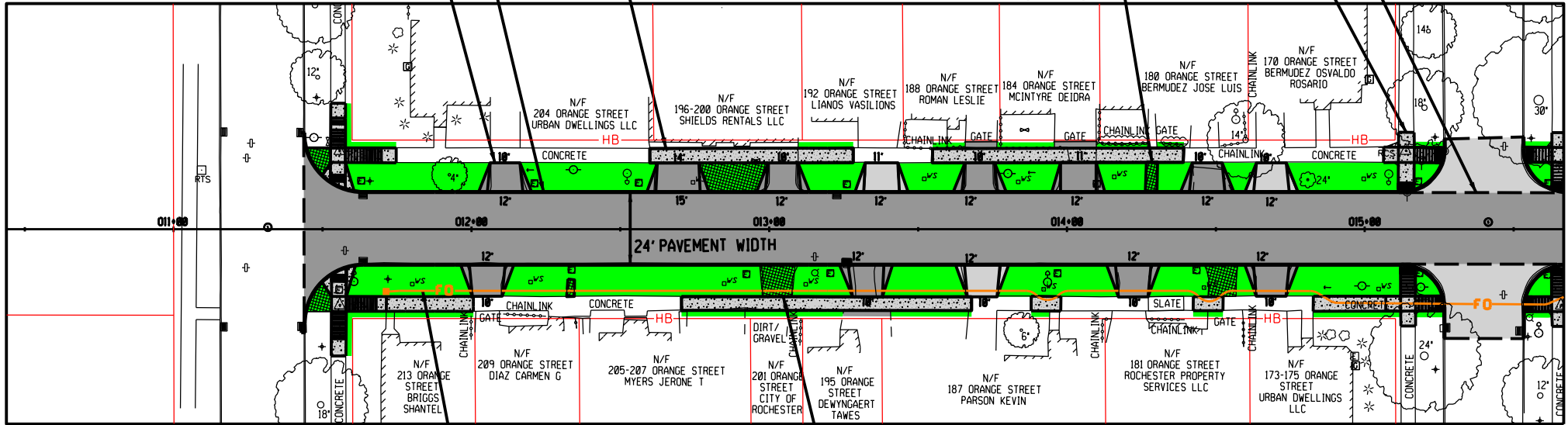
**MILL AND RESURFACE PAVEMENT, (TYP.)**

**NEW ACCESSIBLE CURB RAMP, (TYP.)**

**CARRIAGE WALK REMOVAL, (TYP.)**

**WALNUT STREET**

**SAXTON STREET**



**SAXTON STREET**

**NEW FIBER OPTIC CONDUIT**

**DRIVEWAY APRON REMOVAL, (TYP.)**

**WALNUT STREET**













## ORANGE STREET

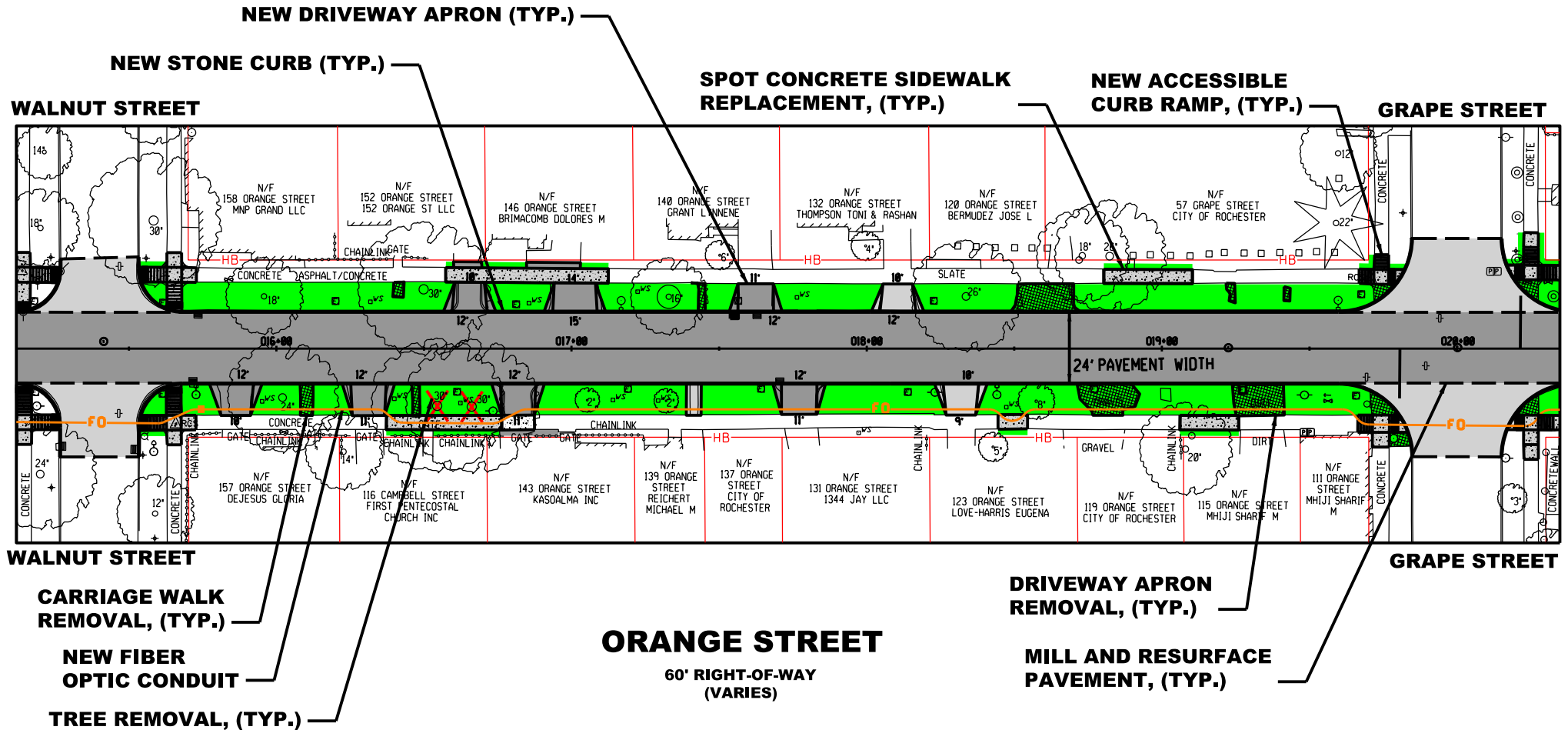
**60' RIGHT-OF-WAY  
(VARIES)**

# SEPTEMBER 28, 2021 PUBLIC MEETING

**DRAFT**

## LEGEND













-  NEW CURB LINE
-  SPOT CONCRETE SIDEWALK
-  MILL AND RESURFACE PAVEMENT
-  NEW DRIVEWAY APRON
-  LAWN AREA
-  NEW ACCESSIBLE SIDEWALK RAMP WITH DETECTABLE WARNING
-  DRIVEWAY APRON OR CARRIAGE WALK REMOVAL
-  APPROXIMATE PROPERTY LINE
-  HB APPROXIMATE HIGHWAY BOUNDARY LINE
-  +FO NEW FIBER OPTIC CONDUIT
-  PROPOSED TREE
-  EXISTING TREE REMOVAL



# SEPTEMBER 28, 2021 PUBLIC MEETING

**DRAFT**

## LEGEND

-  NEW CURB LINE
-  SPOT CONCRETE SIDEWALK
-  MILL AND RESURFACE PAVEMENT
-  NEW DRIVEWAY APRON
-  LAWN AREA
-  NEW ACCESSIBLE SIDEWALK RAMP WITH DETECTABLE WARNING
-  DRIVEWAY APRON OR CARRIAGE WALK REMOVAL
-  APPROXIMATE PROPERTY LINE
-  HB APPROXIMATE HIGHWAY BOUNDARY LINE
-  NEW FIBER OPTIC CONDUIT
-  PROPOSED TREE
-  EXISTING TREE REMOVAL



**SPOT CONCRETE SIDEWALK REPLACEMENT, (TYP.)**

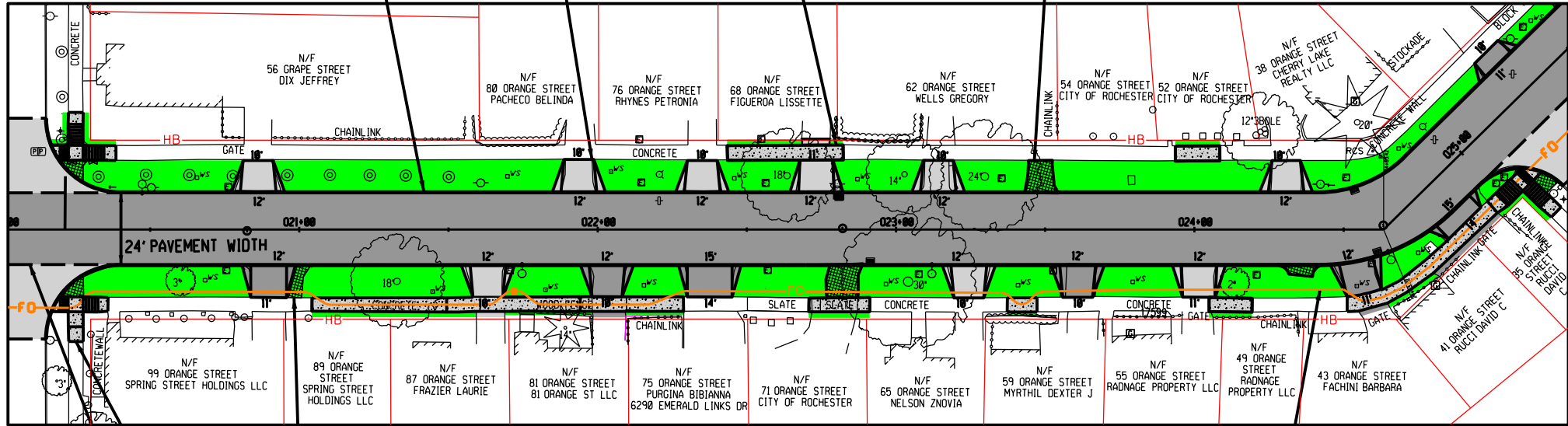
**NEW DRIVEWAY APRON (TYP.)**

**NEW STONE CURB (TYP.)**

**DRIVEWAY APRON REMOVAL, (TYP.)**

**GRAPE STREET**

**ROMEYN STREET**



**GRAPE STREET**

**ORANGE STREET**

**NEW FIBER OPTIC CONDUIT**

60' RIGHT-OF-WAY  
(VARIES)

**CARRIAGE WALK REMOVAL, (TYP.)**

**NEW ACCESSIBLE CURB RAMP, (TYP.)**

**MILL AND RESURFACE PAVEMENT, (TYP.)**

N/F  
30 ORANGE STREET  
WILLIAM-WILSON TTEE TUMIKA  
OF T WILLIAMS-WILSON TRUST

N/F  
38 ORANGE STREET  
CHERRY LAKE  
REALTY LLC

N/F  
56 GRAPE STREET  
DIX JEFFREY

N/F  
80 ORANGE STREET  
PACHECO BELINDA

N/F  
76 ORANGE STREET  
RHYNES PETRONIA

N/F  
68 ORANGE STREET  
FIGUEROA LISSETTE

N/F  
62 ORANGE STREET  
WELLS GREGORY

N/F  
54 ORANGE STREET  
CITY OF ROCHESTER

N/F  
52 ORANGE STREET  
CITY OF ROCHESTER

N/F  
99 ORANGE STREET  
SPRING STREET HOLDINGS LLC

N/F  
89 ORANGE STREET  
SPRING STREET HOLDINGS LLC

N/F  
87 ORANGE STREET  
FRAZIER LAURIE

N/F  
81 ORANGE STREET  
81 ORANGE ST LLC

N/F  
75 ORANGE STREET  
PURGINA BIBIANNA  
6290 EMERALD LINKS DR

N/F  
71 ORANGE STREET  
CITY OF ROCHESTER

N/F  
65 ORANGE STREET  
NELSON ZNOVIA

N/F  
59 ORANGE STREET  
MYRTHIL DEXTER J

N/F  
55 ORANGE STREET  
RADNAGE PROPERTY LLC

N/F  
49 ORANGE STREET  
RADNAGE PROPERTY LLC

N/F  
43 ORANGE STREET  
FACHINI BARBARA

N/F  
41 ORANGE STREET  
RUCCI DAVID C

N/F  
35 ORANGE STREET  
DAVID

# SEPTEMBER 28, 2021 PUBLIC MEETING

**DRAFT**

