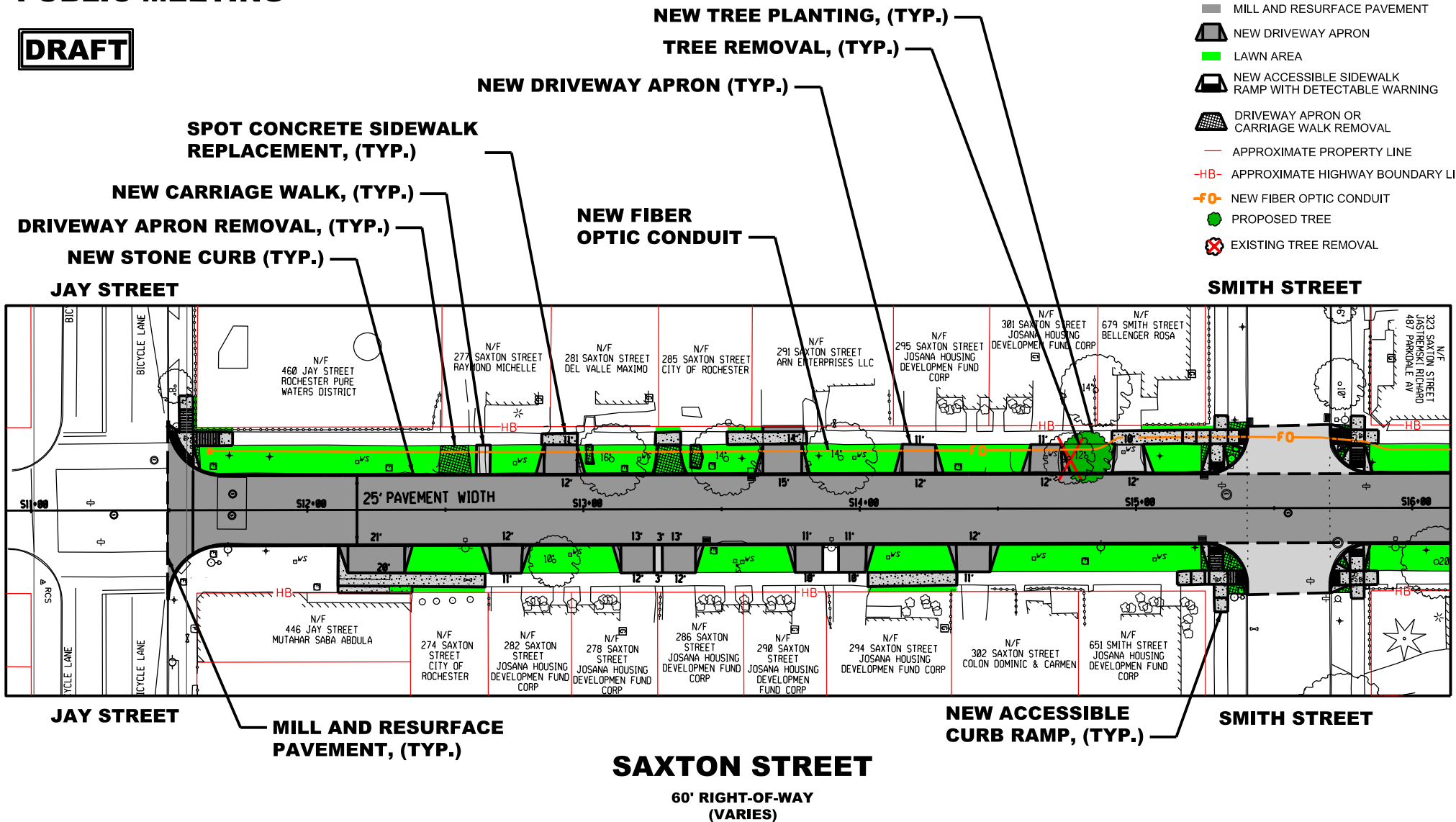


SEPTEMBER 28, 2021 PUBLIC MEETING

DRAFT

LEGEND

- NEW CURB LINE
- SPOT CONCRETE SIDEWALK
- MILL AND RESURFACE PAVEMENT
- NEW DRIVEWAY APRON
- LAWN AREA
- NEW ACCESSIBLE SIDEWALK RAMP WITH DETECTABLE WARNING
- DRIVEWAY APRON OR CARRIAGE WALK REMOVAL
- APPROXIMATE PROPERTY LINE
- HB- APPROXIMATE HIGHWAY BOUNDARY LINE
- FO- NEW FIBER OPTIC CONDUIT
- PROPOSED TREE
- EXISTING TREE REMOVAL



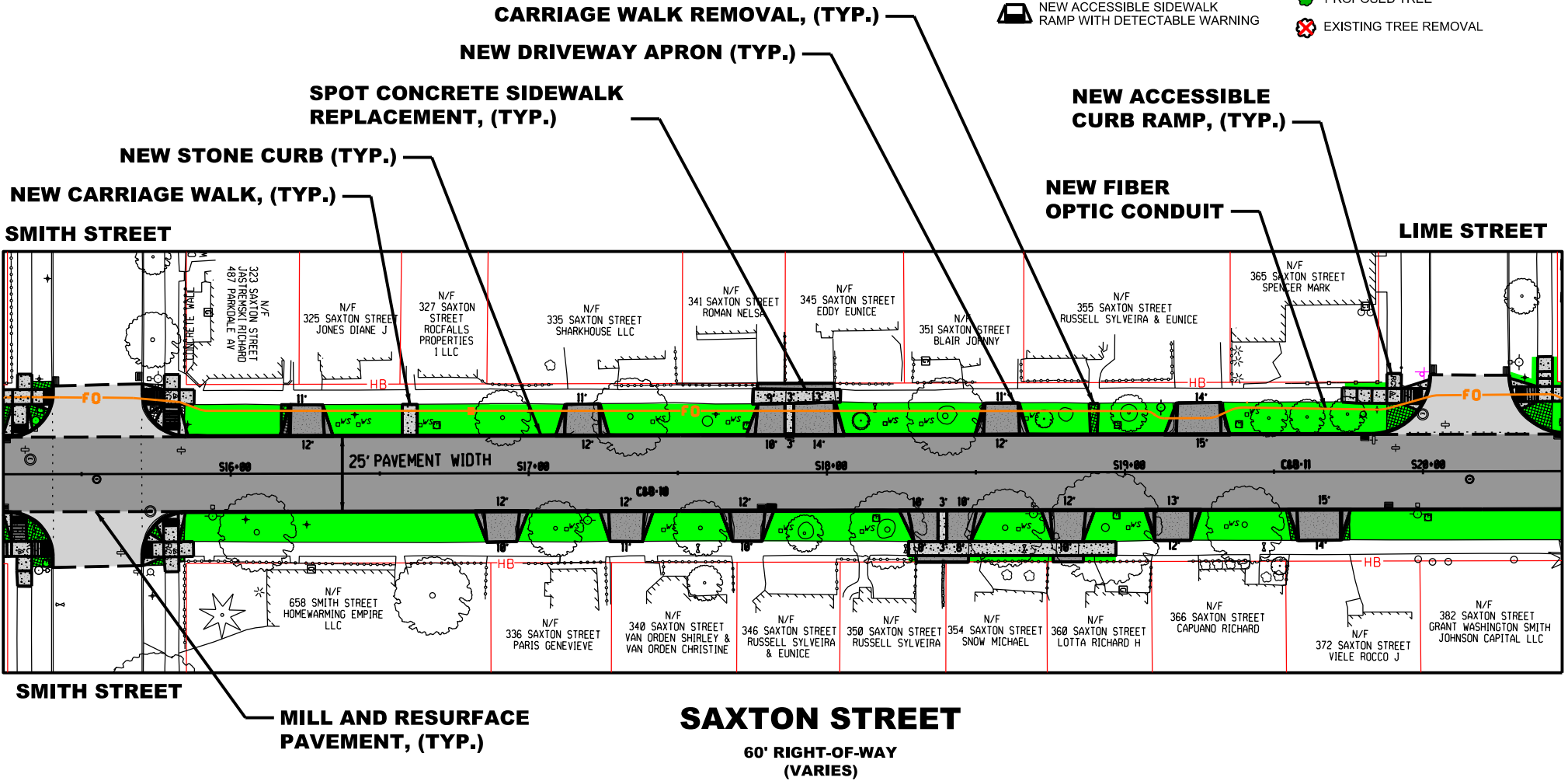
SEPTEMBER 28, 2021 PUBLIC MEETING

DRAFT



LEGEND

- NEW CURB LINE
- SPOT CONCRETE SIDEWALK
- MILL AND RESURFACE PAVEMENT
- NEW DRIVEWAY APRON
- LAWN AREA
- NEW ACCESSIBLE SIDEWALK RAMP WITH DETECTABLE WARNING
- DRIVEWAY APRON OR CARRIAGE WALK REMOVAL
- APPROXIMATE PROPERTY LINE
- HB APPROXIMATE HIGHWAY BOUNDARY LINE
- FO- NEW FIBER OPTIC CONDUIT
- PROPOSED TREE
- EXISTING TREE REMOVAL



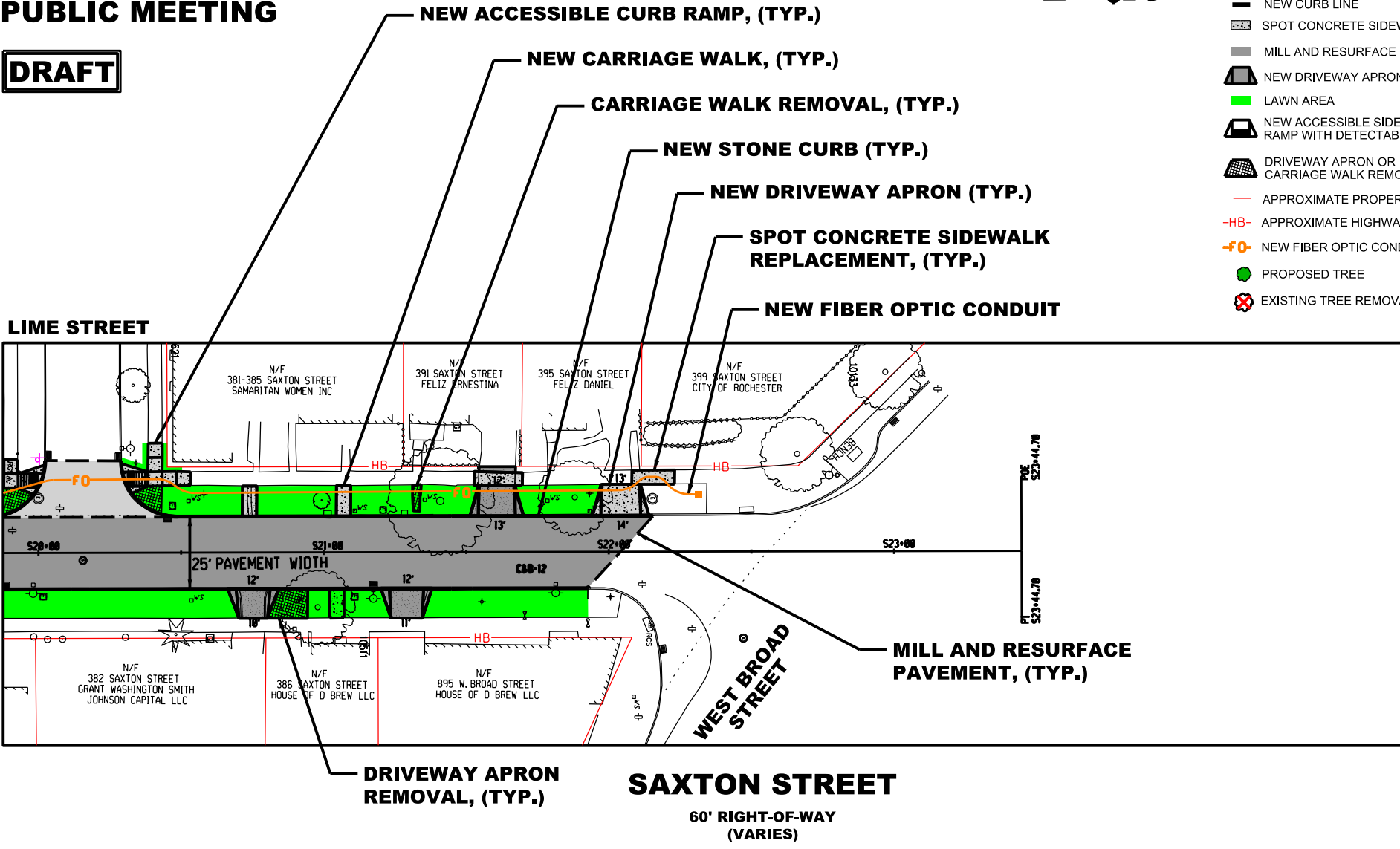
**SEPTEMBER 28, 2021
PUBLIC MEETING**

DRAFT



LEGEND

- NEW CURB LINE
- SPOT CONCRETE SIDEWALK
- MILL AND RESURFACE PAVEMENT
- NEW DRIVEWAY APRON
- LAWN AREA
- NEW ACCESSIBLE SIDEWALK RAMP WITH DETECTABLE WARNING
- DRIVEWAY APRON OR CARRIAGE WALK REMOVAL
- APPROXIMATE PROPERTY LINE
- APPROXIMATE HIGHWAY BOUNDARY LINE
- NEW FIBER OPTIC CONDUIT
- PROPOSED TREE
- EXISTING TREE REMOVAL



LIME STREET

WEST BROAD STREET

**DRIVEWAY APRON
REMOVAL, (TYP.)**

**SAXTON STREET
60' RIGHT-OF-WAY
(VARIES)**

**MILL AND RESURFACE
PAVEMENT, (TYP.)**

N/F
381-385 SAXTON STREET
SAMARITAN WOMEN INC

N/F
391 SAXTON STREET
FELIZ ARNESTINA

N/F
395 SAXTON STREET
FELIZ DANIEL

N/F
399 SAXTON STREET
CITY OF ROCHESTER

N/F
382 SAXTON STREET
GRANT WASHINGTON SMITH
JOHNSON CAPITAL LLC

N/F
386 SAXTON STREET
HOUSE OF D BREW LLC

N/F
895 W. BROAD STREET
HOUSE OF D BREW LLC

PT
523+44.78
523+44.78