

City of Rochester

Department of Environmental Services
DRAFT DESIGN REPORT

MIDTOWN REDEVELOPMENT PROJECT

(FORMER MIDTOWN PLAZA SITE)

NYS PIN 4755.25

PROJECT ID 10103

DECEMBER 22, 2010



U.S. DEPARTMENT OF
TRANSPORTATION FEDERAL
HIGHWAY ADMINISTRATION



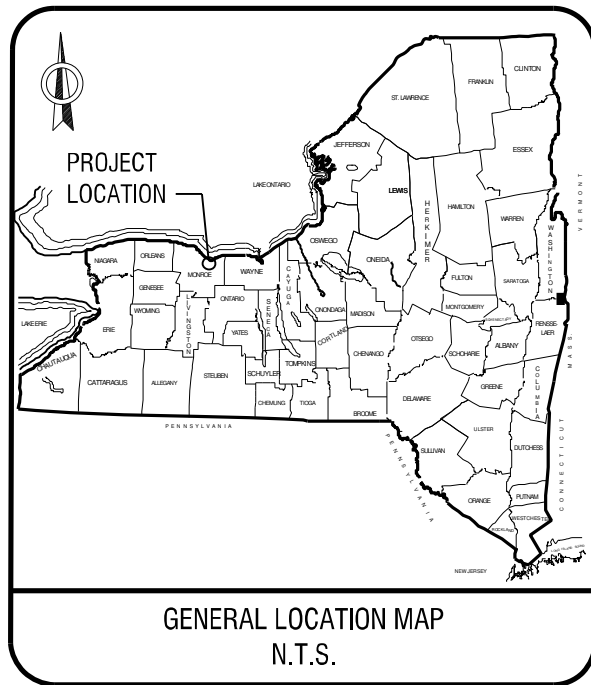
NEW YORK STATE DEPARTMENT
OF TRANSPORTATION

DAVID A. PATERSON, Governor
STANLEY GEE, Acting Commissioner

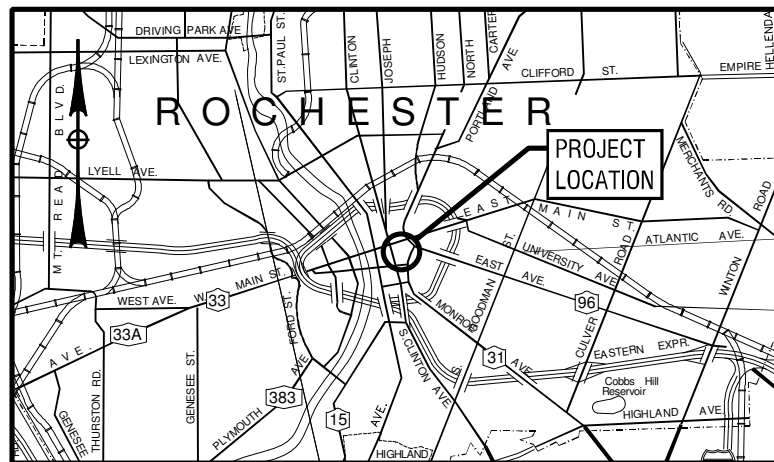
ABELLA
Associates, P.C.

300 STATE STREET
ROCHESTER, NY 14614
P: (585) 454-6110
F: (585) 454-3066
www.abellaappc.com

© 2010



GENERAL LOCATION MAP
N.T.S.



SITE LOCATION PLAN



AERIAL VIEW

ALIGNMENT		TOPOGRAPHY (MISCELLANEOUS)		UTILITIES	
ABBR.	DESCRIPTION	ABBR.	DESCRIPTION	ABBR.	DESCRIPTION
AH	AHEAD	ABUT	ABUTMENT	E	ELECTRIC
AZ	AZIMUTH	AOBE	AS ORDERED BY ENGINEER	EMH	ELECTRIC MANHOLE
BK	BACK	ASPH	ASPHALT	G	GAS
CL	BASELINE	BDY	BOUNDARY	GP	GUY POLE
BRG	BEARING	BLDG	BUILDING	GSB	GAS SERVICE BOX (HOUSE LINE)
CL	CENTERLINE	BM	BENCH MARK	GV	GAS VALVE (MAIN LINE)
CS	CURVE TO SPIRAL	CC	CENTER TO CENTER	HYD	HYDRANT
e	SUPERELEVATION RATE (CROSS SLOPE)	CONC	CONCRETE	LP	LIGHT POLE
EQ	EQUALITY	CONST	CONSTRUCTION	LPG	LOW PRESSURE GAS
EXT	EXTERNAL	CR	COUNTY ROAD	PP	POWER POLE
HCL	HORIZONTAL CONTROL LINE	D	DEED DISTANCE	SA	SANITARY SEWER
HSD	HEADLIGHT SIGHT DISTANCE	DM	DIRECT MEASUREMENT	SMH	SANITARY MANHOLE
L	LENGTH OF CIRCULAR CURVE	DWY	DRIVEWAY	ST	STORM SEWER
LS	LENGTH OF SPIRAL	EP	EDGE OF PAVEMENT	T	TELEPHONE
LVC	LENGTH OF VERTICAL CURVE	ES	EDGE OF SHOULDER	TCB	TRAFFIC CONTROL BOX
E	CENTER CORRECTION OF VERTICAL CURVE	FEE	FEE ACQUISITION	TELBOX	TELEPHONE BOX
M	MAIN LINE	FEE WO/A	FEE ACQUISITION WITHOUT ACCESS	TEL P	TELEPHONE POLE
PC	POINT OF CURVATURE	FP	FENCE POST	TMH	TELEPHONE MANHOLE
PI	POINT OF INTERSECTION	FD	FOUNDATION	CTV	CABLE TELEVISION
POL	POINT ON LINE	FL	FENCE LINE	W	WATER
PSD	PASSING SIGHT DISTANCE	GAR	GARAGE	WSB	WATER SERVICE BOX (HOUSE LINE)
PT	POINT OF TANGENT	GR	GRAVEL	WV	WATER VALVE (MAIN LINE)
PVC	POINT OF VERTICAL CURVE	HO	HOUSE		
PVI	POINT OF VERTICAL INTERSECTION	HWY	HIGHWAY	SUBSURFACE EXPLORATION	
PVT	POINT OF VERTICAL TANGENT	IP	IRON PIN OR IRON PIPE	ABBR.	DESCRIPTION
R	RADIUS	MB	MAILBOX	REPLACE ABBREVIATION "AB" WITH:	
SC	SPIRAL TO CURVE	MON	MONUMENT	AH	HAND AUGER
SSD	STOPPING SIGHT DISTANCE	N&W	NAIL AND WASHER	CP	CONE PENETROMETER
ST	SPIRAL TO TANGENT	OG	ORIGINAL GROUND	DA	2 1/4 INCHES CASED DRILL HOLE
STA	STATION	O/H	OVERHEAD	DM	DRILLING MUD
T	TANGENT LENGTH	P	PARCEL	DN	4 INCHES CASED DRILL HOLE
TGL	THEORETICAL GRADE LINE	PAV'T	PAVEMENT	FH	HOLLOW FLIGHT AUGER
TS	TANGENT TO SPIRAL	PE	PERMANENT EASEMENT	PA	POWER AUGER
VC	VERTICAL CURVE	PED POLE	PEDESTRIAN POLE	PH	PROBE
TOPOGRAPHY (DRAINAGE)		P	PROPERTY LINE	PT	PERCOLATION TEST HOLE
ABBR.	DESCRIPTION	POR	PORCH	RP	1 INCH SAMPLER (RETRACTABLE PLUG)
BB	BOTTOM OF BANK (STREAM)	RR	RAILROAD		TO BE DEFINED AT THE TIME OF EXPLORATION
BC	BOTTOM OF CURB	RTE	ROUTE	SP	SEISMIC POINT
BO	BOTTOM OF OPENING	ROW	RIGHT OF WAY	TP	TEST PIT
CAP	CORRUGATED ALUMINUM PIPE	RW	RETAINING WALL	ABBREVIATION "C" IN CATEGORIES:	
CB	CATCH BASIN	SH	STATE HIGHWAY	DA, DM, DN, AND FH WITH:	
CIP	CAST IRON PIPE	SHLDR	SHOULDER	B	BRIDGE
CL STRM	CENTERLINE OF STREAM	SPK	SPIKE	C	CUT
CMP	CORRUGATED METAL PIPE	ST	STREET	D	DAM
CP	CONCRETE PIPE	STK	STAKE	F	FILL
CSP	CORRUGATED STEEL PIPE	STY	STORY	K	CULVERT
CULV	CULVERT	SW	SIDEWALK	W	WALL
DIA	DIAMETER	TE	TEMPORARY EASEMENT	X	TO BE USED IF ONE OF THE ABOVE CANNOT BE DEFINED AT THE TIME THE EXPLORATION IS MADE
DMH	DRAINAGE MANHOLE	TO	TEMPORARY OCCUPANCY		
DS	DRAINAGE STRUCTURE PIPE	U/G	UNDERGROUND		
D'XING	DITCH CROSSING	WW	WING WALL		
EHW	EXTREME HIGH WATER				
EL	ELEVATION				
ELEV	ELEVATION				
ELW	EXTREME LOW WATER				
ES	END SECTION				
HW	HEADWALL				
INV	INVERT				
MH	MANHOLE				
MHW	MEAN HIGH WATER				
OHW	ORDINARY HIGH WATER				
OLW	ORDINARY LOW WATER				
RCP	REINFORCED CONCRETE PIPE				
SICPP	SMOOTH INTERIOR CORRUGATED POLYETHYLENE PIPE				
TB	TOP OF BANK (STREAM)				
TC	TOP OF CURB				
TG	TOP OF GRATE				
VCP	VITRIFIED CLAY PIPE				

STANDARD SYMBOL (PLANS)	ITEM PAYMENT UNIT: ESTIMATE OF QUANTITIES SHEET	EQUIVALENT NOMENCLATURE: (SPECS/PROPOSAL)
'	LF	LINEAR FEET
ft ²	SF	SQUARE FEET
yd ³	CY	CUBIC YARD
mi	MI	MILES
AC	AC	ACRES
lb	LB	POUND
TON	TON	TON
GAL	GAL	GALLON

INDEX		TOTAL NUMBER OF SHEETS
SHEET NUMBER	DESCRIPTION	DRAWING NUMBER
	COVER SHEET	COVER
	INDEX AND ABBREVIATIONS	IND-01
	BASE PLAN	BP-01
	ALTERNATE A	ALT-A
	ALTERNATE B	ALT-B
	ALTERNATE C	ALT-C
	LEGEND, LINE AND POINT SYMBOLOGY	LEG-01 TO LEG-02
	TYPICAL SECTIONS	TYP-1 TO TYP-05
	ROADWAY PLANS	PL-01 TO PL-10
	ROADWAY PROFILES	PR-01 TO PR-09
	GARAGE ROOF MODIFICATIONS	ST-01 TO ST-05
	SERVICE TUNNEL	ST-06 TO ST-07
	PEDESTRIAN LINK	ST-08 TO ST-11
	UTILITY PLANS	UT-01 TO UT-05

NO.	REVISION	DATE
1		
2		
3		
4		
5		
6		

LABELLA
Associates, P.C.

300 STATE STREET
ROCHESTER, NY 14614
P: (585) 454-6110
F: (585) 454-3066
www.labello.com

PROJECT TITLE
MIDTOWN REDEVELOPMENT PROJECT
(FORMER MIDTOWN PLAZA SITE)
CITY OF ROCHESTER
DEPARTMENT OF ENVIRONMENTAL SERVICES

DESIGNED BY: _____
DRAWN BY: _____
DATE: DECEMBER 22, 2010

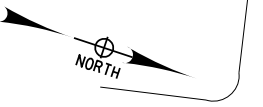
DRAFT DAD

PROJECT/DRAWING NUMBER
210301

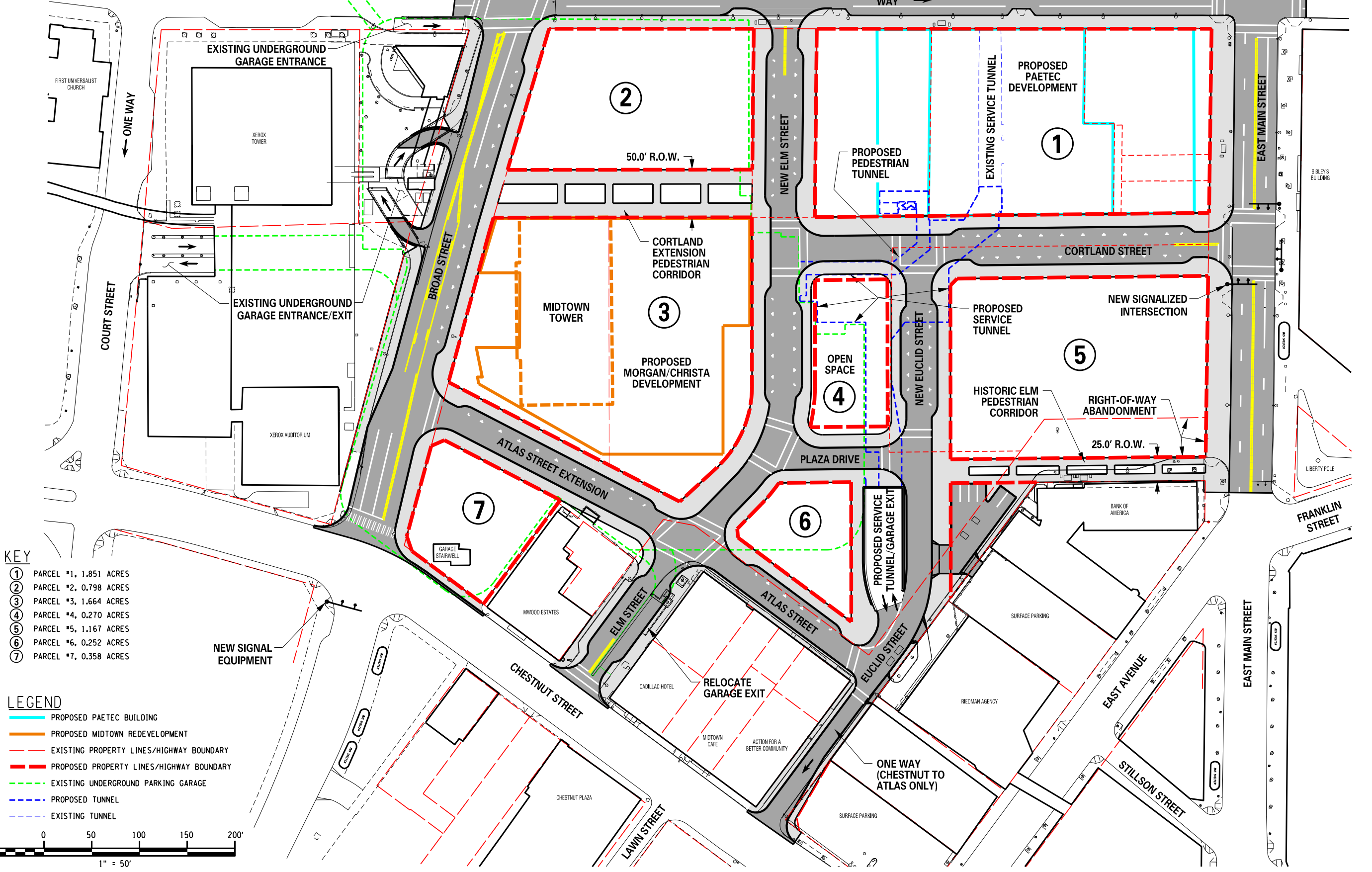
IND-01

SHEET XXX OF XXX

I am a holder of the New York Education Law Article 145, Sec. 7208, for my services as a Professional Engineer. I have prepared the design, calculations, drawings, specifications, and reports for this project. I warrant that the design, calculations, drawings, specifications, and reports are my original work and that I am a duly licensed Professional Engineer in the State of New York. I warrant that I am not providing any services to the client in any other capacity. I warrant that I am not providing any services to the client in any other capacity. I warrant that I am not providing any services to the client in any other capacity.

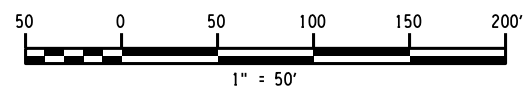


REFER TO DWG. ALT.-C FOR BROAD STREET
(SOUTH CLINTON TO SOUTH AVENUE)



- KEY**
- ① PARCEL #1, 1.851 ACRES
 - ② PARCEL #2, 0.798 ACRES
 - ③ PARCEL #3, 1.664 ACRES
 - ④ PARCEL #4, 0.270 ACRES
 - ⑤ PARCEL #5, 1.167 ACRES
 - ⑥ PARCEL #6, 0.252 ACRES
 - ⑦ PARCEL #7, 0.358 ACRES

- LEGEND**
- PROPOSED PAETEC BUILDING
 - PROPOSED MIDTOWN REDEVELOPMENT
 - EXISTING PROPERTY LINES/HIGHWAY BOUNDARY
 - PROPOSED PROPERTY LINES/HIGHWAY BOUNDARY
 - EXISTING UNDERGROUND PARKING GARAGE
 - PROPOSED TUNNEL
 - EXISTING TUNNEL



NO.	REVISION	DATE
1		
2		
3		
4		
5		
6		

LABELLA

Associates, P.C.

300 STATE STREET
 ROCHESTER, NY 14614
 P: (585) 454-6110
 F: (585) 454-3066
 www.labellac.com

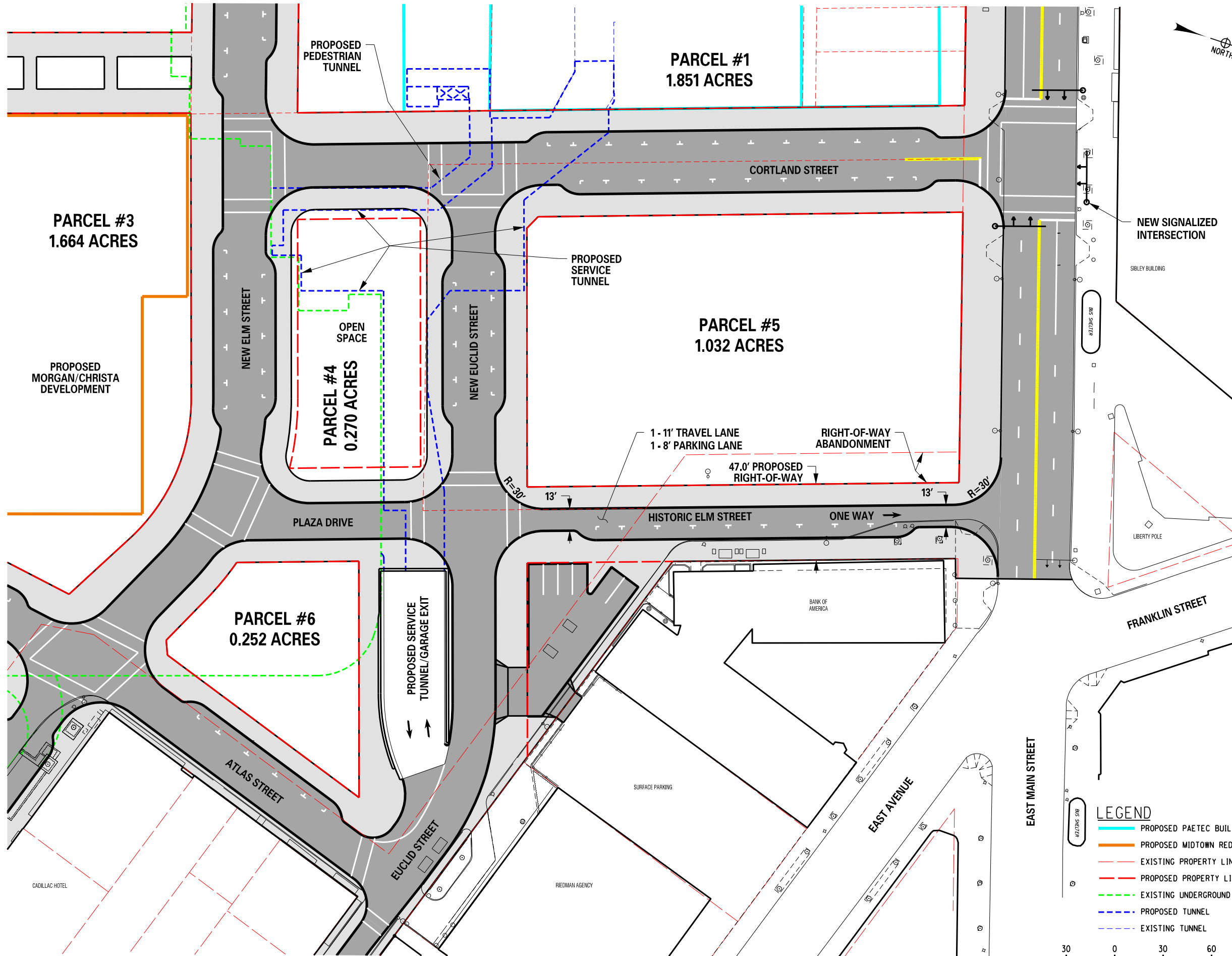
MIDTOWN REDEVELOPMENT
 PROJECT
 (FORMER MIDTOWN PLAZA SITE)
 CITY OF ROCHESTER
 DEPARTMENT OF
 ENVIRONMENTAL SERVICES

DESIGNED BY:	RIGHT
DRAFT DAD	CON
DATE: DECEMBER 22, 2010	RTV

PROJECT/DRAWING NUMBER	210301
BP-01	
SHEET XXX OF XXX	

12/23/2010 10:06:20 AM 210301_base_plan.dgn

12/23/2010 9:53:11 AM 210301_base_plan.dgn



LEGEND

- PROPOSED PAETEC BUILDING
- PROPOSED MIDTOWN REDEVELOPMENT
- - - EXISTING PROPERTY LINES/HIGHWAY BOUNDARY
- PROPOSED PROPERTY LINES/HIGHWAY BOUNDARY
- - - EXISTING UNDERGROUND PARKING GARAGE
- - - PROPOSED TUNNEL
- - - EXISTING TUNNEL

Scale: 1" = 30'

0 30 60 90 120'

NO.	REVISION	DATE
1		
2		
3		
4		
5		
6		

LABELLA
Associates, P.C.

300 STATE STREET
ROCHESTER, NY 14614
P: (585) 454-6110
F: (585) 454-3066
www.labella.com

MIDTOWN REDEVELOPMENT PROJECT
(FORMER MIDTOWN PLAZA SITE)
CITY OF ROCHESTER
DEPARTMENT OF ENVIRONMENTAL SERVICES

ALTERNATE A
HISTORIC ELM STREET

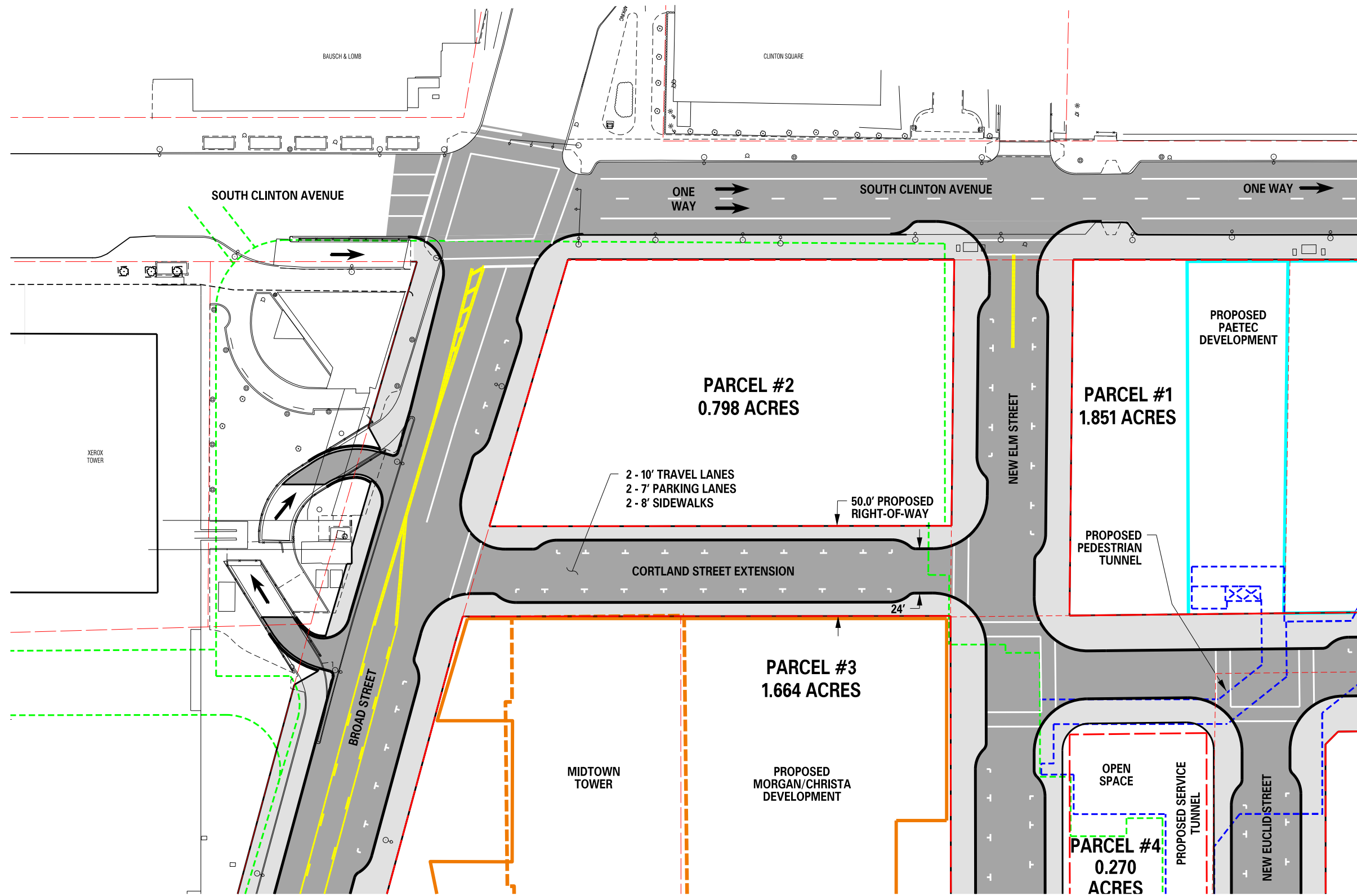
DESIGNED BY: RGH
DRAWN BY: CON
REVIEWED BY: RTV

DATE: DECEMBER 22, 2010

PROJECT/DRAWING NUMBER
210301

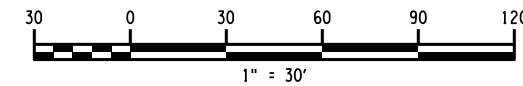
ALT-A

SHEET XXX OF XXX



LEGEND

- PROPOSED PAETEC BUILDING
- PROPOSED MIDTOWN REDEVELOPMENT
- EXISTING PROPERTY LINES/HIGHWAY BOUNDARY
- PROPOSED PROPERTY LINES/HIGHWAY BOUNDARY
- EXISTING UNDERGROUND PARKING GARAGE
- PROPOSED TUNNEL
- EXISTING TUNNEL



NO.	REVISION	DATE
1		
2		
3		
4		
5		
6		

LABELLA
Associates, P.C.
300 STATE STREET
ROCHESTER, NY 14614
P: (585) 454-6110
F: (585) 454-3066
www.labela.com
07/01/2010

PROJECT/TITLE: MIDTOWN REDEVELOPMENT PROJECT
(FORMER MIDTOWN PLAZA SITE)
CITY OF ROCHESTER
DEPARTMENT OF ENVIRONMENTAL SERVICES

DESIGNED BY: []
DRAWN BY: []
CHECKED BY: []
REVIEWED BY: []
DATE: DECEMBER 22, 2010

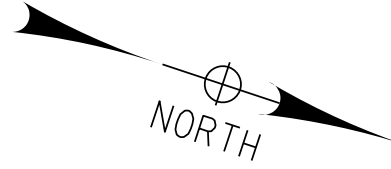
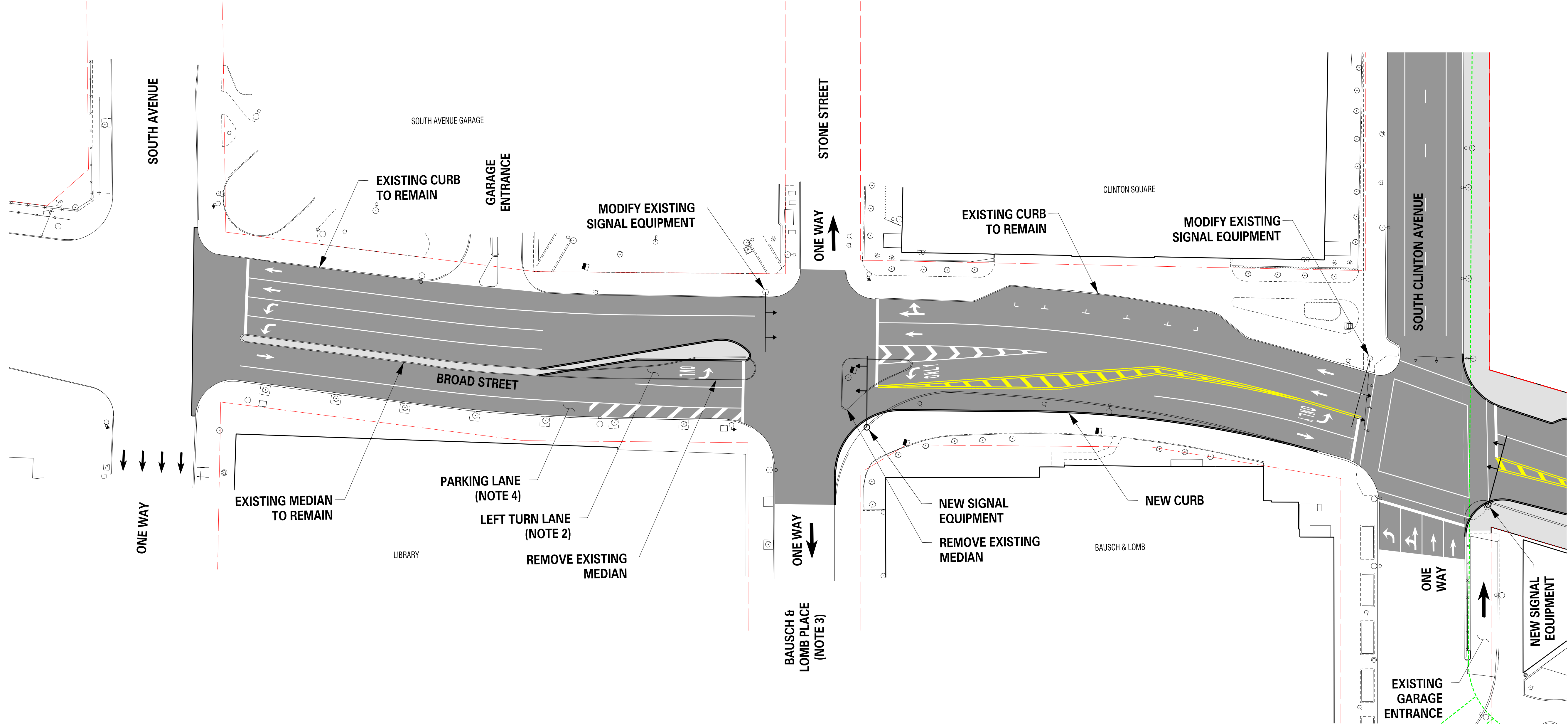
PROJECT/TITLE: ALTERNATE B
CORTLAND ST. EXTENSION

PROJECT/DRAWING NUMBER: 210301

ALT-B

SHEET XXX OF XXX

It is a violation of the New York Education Law Article 145, Sec. 7208, for any person, unless acting under the direction of a licensed architect, professional engineer, or land surveyor, to prepare, or cause to be prepared, any drawing, specification, or report, or any part thereof, which is required to be signed, sealed, or stamped by a professional engineer or land surveyor, and which is to be signed, sealed, or stamped by a professional engineer or land surveyor, or to use their seal and notation, "altered" by their signature and date of such alteration, and to specific description of the alteration.

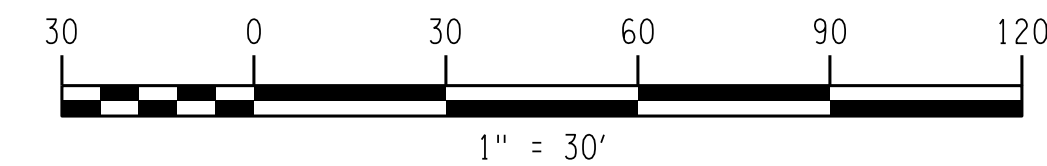


NOTES:

1. PAVEMENT REHABILITATION (MILL AND OVERLAY) IS ANTICIPATED ON BROAD STREET ALTERNATE C.
2. U-TURNS WOULD CONTINUE TO BE PERMITTED AT STONE STREET.
3. BAUSCH & LOMB PLACE IS CURRENTLY ONE-WAY SOUTHBOUND, THERE IS AN OPPORTUNITY TO CONVERT THIS STREET TO TWO-WAY AS PART OF THIS ALTERNATE.
4. THE LOSS OF THREE OR FOUR PARKING SPACES IS ANTICIPATED ADJACENT TO THE LIBRARY.

LEGEND

- PROPOSED PAETEC BUILDING
- PROPOSED MIDTOWN REDEVELOPMENT
- - - EXISTING PROPERTY LINES/HIGHWAY BOUNDARY
- PROPOSED PROPERTY LINES/HIGHWAY BOUNDARY
- - - EXISTING UNDERGROUND PARKING GARAGE
- - - PROPOSED TUNNEL
- EXISTING TUNNEL



NO.	REVISION	BY	DATE
1			
2			
3			
4			
5			
6			

LABELLA
Associates, P.C.

300 STATE STREET
ROCHESTER, NY 14614
P: (585) 454-6110
F: (585) 454-3066
www.labella.com

PROJECT/TITLE
MIDTOWN REDEVELOPMENT
PROJECT
(FORMER MIDTOWN PLAZA SITE)
CITY OF ROCHESTER
DEPARTMENT OF
ENVIRONMENTAL SERVICES

DRAWING TITLE
**ALTERNATE C - BROAD ST.
ONE-WAY CONVERSION**

ISSUED FOR
DRAFT DAD

DESIGNED BY:	RGH
DRAWN BY:	CON
REVIEWED BY:	RTV

DATE: DECEMBER 22, 2010

PROJECT/DRAWING NUMBER
210301

ALT-C
SHEET XXX OF XXX

12/20/2010 3:29:08 PM 210301_cph_leg.dgn

ALIGNMENT			LANDSCAPE			ROADWAY			UTILITIES		
STYLE	NAME	DESCRIPTION	STYLE	NAME	DESCRIPTION	STYLE	NAME	DESCRIPTION	STYLE	NAME	DESCRIPTION
	AC	CONTROL (CENTERLINE)		LABL	AREA, BRUSH LINE		RCZ.P	CLEAR ZONE		UC	CONDUIT, UNDERGROUND
	AD.P	DETOUR		LAHR	AREA, HEDGE ROW		RG	GUIDE RAIL, MISCELLANEOUS		UCH	CONDUIT, HANGING
	AT.P	TRANSITION CONTROL		LAPB	AREA, PLANTING BED		RGB	GUIDE RAIL, BOX BEAM		UCO	CONDUIT, OVERHEAD
BRIDGE				LAWA	AREA, WOODED AREA OUTLINE		RGBM	GUIDE RAIL, BOX BEAM, MEDIAN		UE	ELECTRIC LINE, UNDERGROUND
	BR	RAIL		LAWE	AREA, WATERS EDGE		RGC	GUIDE RAIL, CABLE		UEH	ELECTRIC LINE, HANGING
	BSHT	SHEET PILING		LCUT.P	CUT LIMIT		RGCB	GUIDE RAIL, CONCRETE BARRIER		UEO	ELECTRIC LINE, OVERHEAD
CONTROL				LFILL.P	FILL LIMIT		RGP.P	GUIDE POST		UETO	ELECTRIC TRANSMISSION, OVERHEAD
	CB	BASELINE		LFNC	FENCE		RGW	GUIDE RAIL, W BEAM		UESS	ELECTRIC, SUBSTATIONS
	CBPR	BASELINE, PROJECTION		LTRC	TREE ROW, CONIFEROUS		RGWM	GUIDE RAIL, W BEAM, MEDIAN		UF0	FIBER OPTIC, UNDERGROUND
DRAINAGE				LTRD	TREE ROW, DECIDUOUS		RPB	PARKING BUMPER		UFOH	FIBER OPTIC, HANGING
	DCP	CULVERT PIPE		LTRD	TREE ROW, DECIDUOUS		RRR	RAIL ROAD, CATENARY		UFOO	FIBER OPTIC, OVERHEAD
	DCP.P	CULVERT PIPE (DIR)		LWH	WALL, H PILE		RRER	RAIL ROAD, 3RD RAIL		UG	GAS, UNDERGROUND
	DDG.P	DITCH, GRASS LINED		LWR	WALL, RETAINING		RRPLS.P	RAIL, PHOTO, LARGE SCALE		UGH	GAS, HANGING
	DDP.P	DITCH, PAVED INVERT		LWS	WALL, STONE		RRPSS	RAIL, PHOTO, SMALL SCALE		UGO	GAS, OVERHEAD
	DDS.P	DITCH, STONE LINED	ROW MAPPING				RRSLS.P	RAIL, SURVEY, LARGE SCALE		UIC	INFORM CABLE, UNDERGROUND
	DFL.P	FLOW LINE		MDL	DEED LINE		RRSS	RUMBLE STRIP		UICH	INFORM CABLE, HANGING
	DSSD	SLOTTED DRAIN		MEE	EASEMENT, EXISTING		RRSL.S.P	RAIL, SURVEY, LARGE SCALE		UO	OIL LINE, UNDERGROUND
ENVIRONMENTAL				MEP.P	EASEMENT, PERMANENT		RRSSS	RAIL, SURVEY, SMALL SCALE		UOH	OIL LINE, HANGING
	EBLHS	BALE, STRAW		MEPA.P	EASEMENT, PERMANENT, APPROX.	SIGNS				UPBP	POLE, BRACE, PUSH BRACE
	ECT	CURTAIN, TURBIDITY		MET.P	EASEMENT, TEMPORARY		SBLB	BILLBOARDS		UPGW	POLE, GUY WIRE
	EDMC	DAM, COFFER TYPE		META.P	EASEMENT, TEMPORARY, APPROX.		SM	MULTIPLE POST		USA	SANITARY SEWER, UNDERGROUND
	EDMEC.P	DAM, EARTHEN, CHECK		MF.P	FEE ACQUISITION, W/ ACCESS		SSO	STRUCTURE, OVERHEAD		USAH	SANITARY SEWER, HANGING
	EDMPC.P	DAM, PREFAB, CHECK		MFA.P	FEE ACQUISITION, APPROXIMATE		SSOC	STRUCTURE, OVHD, CANTILEVER		USAF	SANITARY SEWER, FORCE MAIN, UGND
	EDMSC.P	DAM, STONE, CHECK		MFS.P	FEE ACQUISITION, SHAPE	STRIPING				USAFH	SANITARY SEWER, FORCE MAIN, HANG
	EFNS	FENCE, SILT		MFWOA.P	FEE ACQUISITION, W/O ACCESS		STB*	BROKEN LINE		UT	TELEPHONE, UNDERGROUND
	EFNSV	FENCE, SILT & VEGETATION		MHA	HISTORICAL, ACQUISITION		STDB*	DOUBLE BROKEN LINE		UTH	TELEPHONE, HANGING
	EFNV	FENCE, VEGETATION		MHB	HIGHWAY BOUNDARY		STD*	DOTTED LINE LONG		UTO	TELEPHONE, OVERHEAD
	EWAA.P	WETLAND, ADJACENT AREA		MHBW	HWY BOUNDARY, FACE OF WALL		STDS*	DOTTED LINE SHORT		UTV	CABLE TV, UNDERGROUND
	EFWS	WETLAND, FEDERAL AND STATE		MHBWOA	HIGHWAY BOUNDARY, W/O ACCESS		STFB*	FULL BARRIER LINE		UTVH	CABLE TV, HANGING
	EFWM	WETLAND, FEDERAL		MJC	JURISDICTION, CITY		STH*	HATCH LINE		UTVO	CABLE TV, OVERHEAD
	EFWS	WETLAND, FEDERAL AND STATE		MJCY	JURISDICTION, COUNTY		STPB*	PARTIAL BARRIER LINE		UUU	UNKNOWN, UNDERGROUND
	EFWS	WETLAND, FEDERAL AND STATE		MJHD	JURISDICTION, HISTORIC DISTRICT		STRCT	ROUNDAABOUT, CAT TRACKS		UUH	UNKNOWN, HANGING
	EFWS	WETLAND, FEDERAL AND STATE		MJLL	JURIS., (GREAT, MILITARY) LOT LINE		STRYL	ROUNDAABOUT, YIELD LINE		UUO	UNKNOWN, OVERHEAD
	EFWS	WETLAND, FEDERAL AND STATE		MJN	JURISDICTION, NATION		STSB	STOP BAR		UW	WATER LINE, UNDERGROUND
	EFWS	WETLAND, FEDERAL AND STATE		MJPB	JURISDICTION, PUBLIC LANDS		STSE*	SOLID, EDGE		UWH	WATER LINE, HANGING
	EFWS	WETLAND, FEDERAL AND STATE		MJS	JURISDICTION, STATE		STXL*	X WALK, LADDER LINE		UWO	WATER LINE, OVERHEAD
	EFWS	WETLAND, FEDERAL AND STATE		MJT	JURISDICTION, TOWN		TRAFFIC CONTROL				
	EFWS	WETLAND, FEDERAL AND STATE		MJV	JURISDICTION, VILLAGE			TCSW	SIGNAL, SPAN WIRE		
	EFWS	WETLAND, FEDERAL AND STATE		MPL	PROPERTY LOT LINE		TRAFFIC WORK ZONE				
	EFWS	WETLAND, FEDERAL AND STATE		MPLA	PROPERTY LOT LINE, APPROXIMATE			TWZBT.P	BARRIER, TEMPORARY		
	EFWS	WETLAND, FEDERAL AND STATE		MPLA	PROPERTY LOT LINE, APPROXIMATE			TWZBTWL.P	BARRIER, TEMPORARY, W/ WARNING LIGHTS		
	EFWS	WETLAND, FEDERAL AND STATE		MPLA	PROPERTY LOT LINE, APPROXIMATE			TWZCD.P	CHANNELIZING DEVICE		
	EFWS	WETLAND, FEDERAL AND STATE		MPLA	PROPERTY LOT LINE, APPROXIMATE			TWZPMRC.P	PAVEMENT MARKING REMOVAL OR COVERING		
	EFWS	WETLAND, FEDERAL AND STATE		MPLA	PROPERTY LOT LINE, APPROXIMATE			TWZPMRC.P	PAVEMENT MARKING REMOVAL OR COVERING		
	EFWS	WETLAND, FEDERAL AND STATE		MPLA	PROPERTY LOT LINE, APPROXIMATE			TWZPMRC.P	PAVEMENT MARKING REMOVAL OR COVERING		

- THE LEGEND ILLUSTRATES MAPPING FEATURES (EXISTING AND PROPOSED).
- FEATURES ARE SHOWN AS EITHER LINEAR (ROADWAY GUIDERAIL, ROADWAY SIDEWALK, UTILITY LINES, ETC.) OR POINT (SIGN, UTILITY POLE, ETC.).
- FEATURES SHOWN ON THE LEGEND AS EXISTING FEATURES ALSO HAVE CORRESPONDING PROPOSED FEATURES.
- PROPOSED FEATURE SYMBOLOGY IS IDENTICAL TO EXISTING FEATURE SYMBOLOGY EXCLUDING LINE WEIGHT. LINE WEIGHT FOR PROPOSED FEATURES IS THICKER (0.015 ON B SIZE DRAWINGS).
- MAPPING FEATURES NOT INCLUDED ON THE LEGEND SHEET DO NOT HAVE A UNIQUE SYMBOLOGY (SUCH AS THE PAVEMENT EDGE, PAVEMENT EDGE OF TRAVEL WAY) AND SHOULD BE LABELED ON THE PLANS.
- FEATURES SHOWN AT THE HEAVIER WEIGHT ARE PROPOSED ONLY AND DO NOT HAVE CORRESPONDING EXISTING FEATURES.

NO.	1	2	3	4	5	6
REVISION						
DATE						

It is the practice of the State Education Law Article 145, Section 2709, for any person who is not a duly licensed architect, professional engineer, or land surveyor, to use the name of such a person in connection with the preparation of any drawing, plan, or report, or to use the name of such a person in connection with the offering or sale of any product, shall constitute an offense under this section. The name of such a person shall not appear on any drawing, plan, or report, or on any product, unless the name of such a person is followed by their signature and date of such alteration, and a specific description of the alteration.

LABELLA
Associates, P.C.

300 STATE STREET
ROCHESTER, NY 14614
P: (585) 454-6110
F: (585) 454-3066
www.labella.com

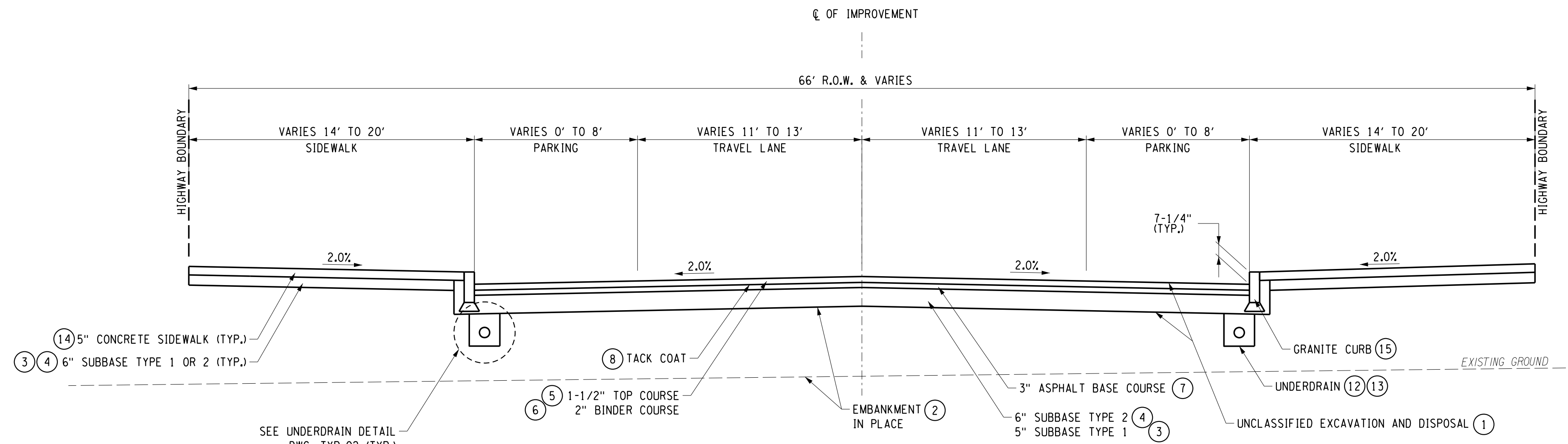
MIDTOWN REDEVELOPMENT
PROJECT
(FORMER MIDTOWN PLAZA SITE)
CITY OF ROCHESTER
DEPARTMENT OF
ENVIRONMENTAL SERVICES

LEGEND
LINE SYMBOLOGY

DESIGNED BY: _____
DRAWN BY: _____
CHECKED BY: _____
DATE: DECEMBER 22, 2010

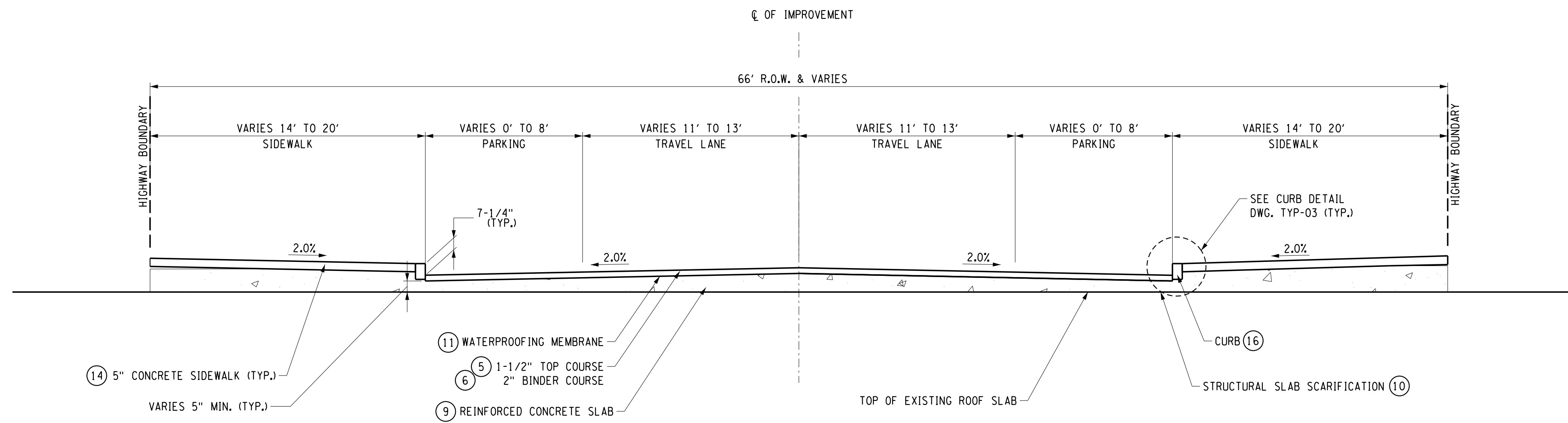
DRAFT DAD

PROJECT/DRAWING NUMBER
210301
LEG-02
SHEET XXX OF XXX



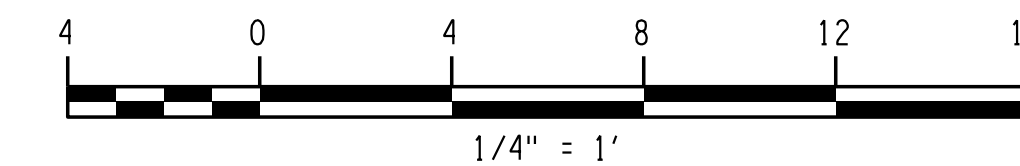
TYPICAL SECTION - NOT OVER GARAGE
(BASE PLAN)

STA: A 13+50 TO STA: A 15+73
 STA: EU 10+00 TO STA: EU 14+80
 STA: CO 10+00 TO STA: CO 12+60
 STA: CO 12+90 TO STA: CO 14+75
 STA: EL 10+15 TO STA: EL 12+40
 STA: EL 16+25 TO STA: EL 16+70



TYPICAL SECTION - OVER GARAGE
(BASE PLAN)

STA: PL 10+00 TO STA: PL 11+63
 STA: A 10+00 TO STA: A 13+50
 STA: EL 12+40 TO STA: EL 16+25
 STA: CO 12+60 TO STA: CO 12+90
 STA: CO 14+75 TO STA: 14+93



REF. NO.	ITEM	DESCRIPTION	UNIT	REF. NO.	ITEM	DESCRIPTION	UNIT	NOTES:
1	203.02	UNCLASSIFIED EXCAVATION AND DISPOSAL	CY	9	557.09	SUPERSTRUCTURE SLAB WITH SEPARATE WEARING SURFACE - BOTTOM FORMWORK NOT REQUIRED	SY	
2	203.03	EMBANKMENT IN PLACE	CY	10	579.01	STRUCTURAL SLAB SCARIFICATION	SF	
3	304.11	SUBBASE COURSE TYPE 1	CY	11	595.50000018	SHEET APPLIED WATERPROOFING MEMBRANE	SF	
4	304.12	SUBBASE COURSE TYPE 2	CY	12	605.1001	UNDERDRAIN FILTER TYPE 2	CY	
5	402.096201	9.5 F2 TOP COURSE HMA, 60 SERIES COMPACTION	TON	13	605.1702	OPTIONAL UNDERDRAIN PIPE, 6" DIAMETER	FT	
6	402.196901	19 F9 BINDER COURSE HMS, 60 SERIES COMPACTION	TON	14	608.0101	CONCRETE SIDEWALKS AND DRIVEWAYS	CY	
7	402.376901	37.5 F9 BASE COURSE HMA, 60 SERIES COMPACTION	TON	15	609.0201	STONE CURB, GRANITE (TYPE A)	FT	
8	407.0101	TACK COAT	GAL	16	609.0303	STONE CURB, BRIDGE (TYPE G1)	FT	

NO.	REVISION	BY	DATE
1			
2			
3			
4			
5			
6			

LABELLA
Associates, P.C.

300 STATE STREET
 ROCHESTER, NY 14614
 P: (585) 454-6110
 F: (585) 454-3066
 www.labellapc.com

MIDTOWN REDEVELOPMENT
 PROJECT
 (FORMER MIDTOWN PLAZA SITE)
 CITY OF ROCHESTER
 DEPARTMENT OF
 ENVIRONMENTAL SERVICES

TYPICAL SECTIONS

ISSUED FOR: DRAFT DAD

DESIGNED BY: _____

DRAWN BY: _____

REVIEWED BY: _____

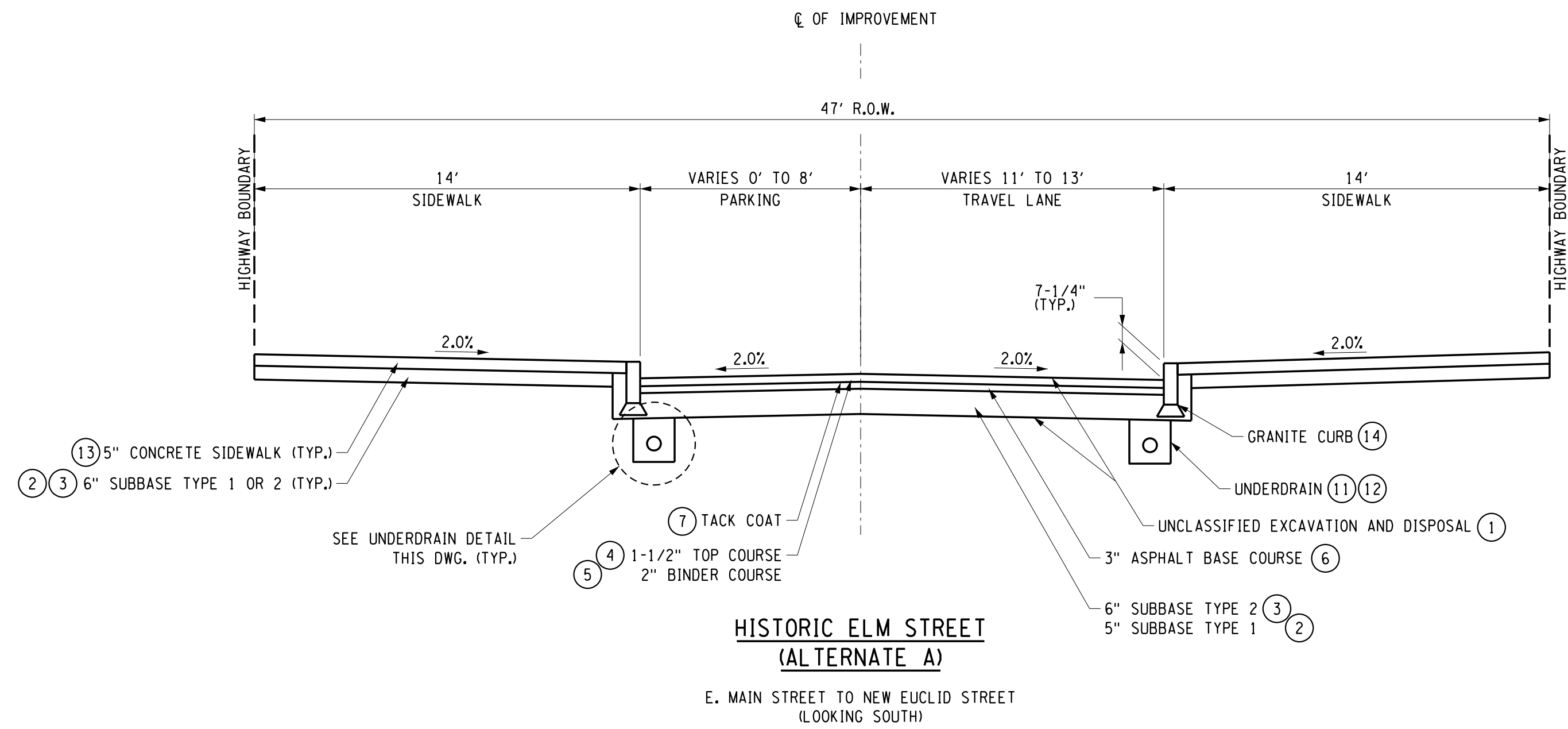
DATE: DECEMBER 22, 2010

PROJECT/DRAWING NUMBER

210301

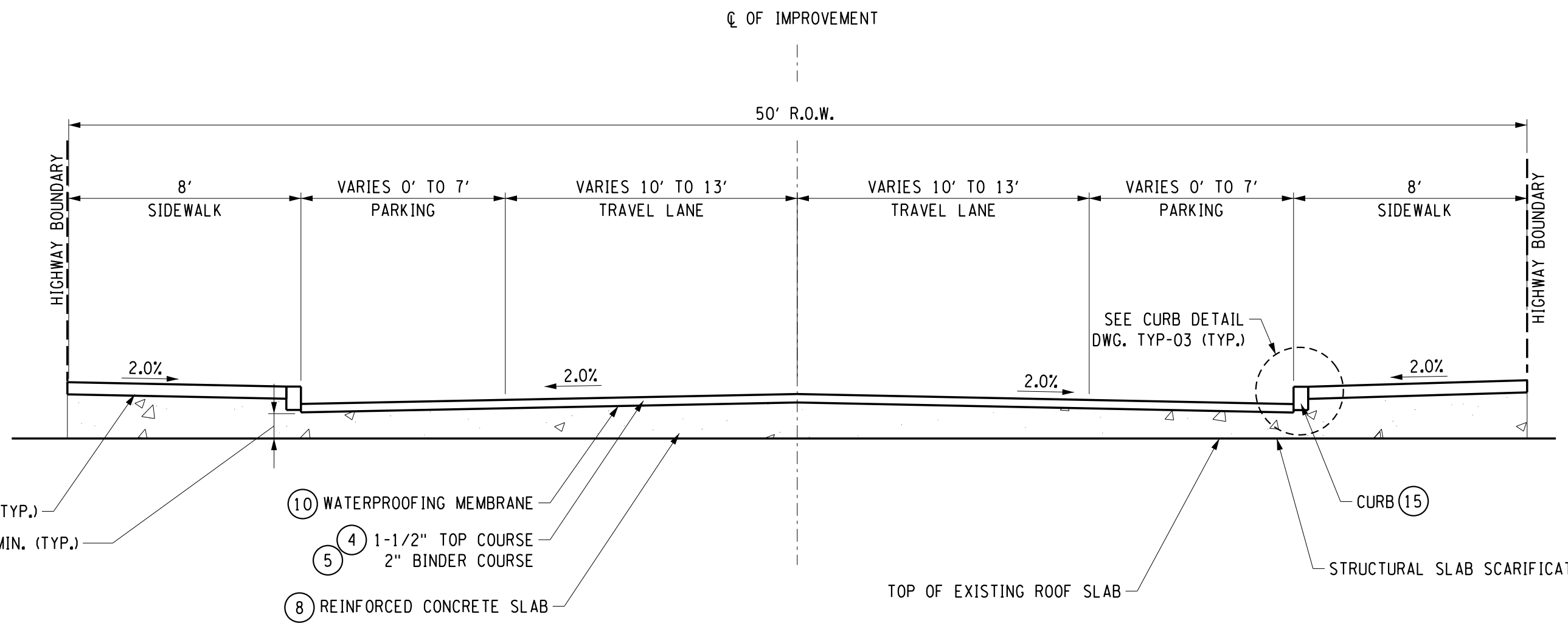
TYP-01

SHEET XXX OF XXX



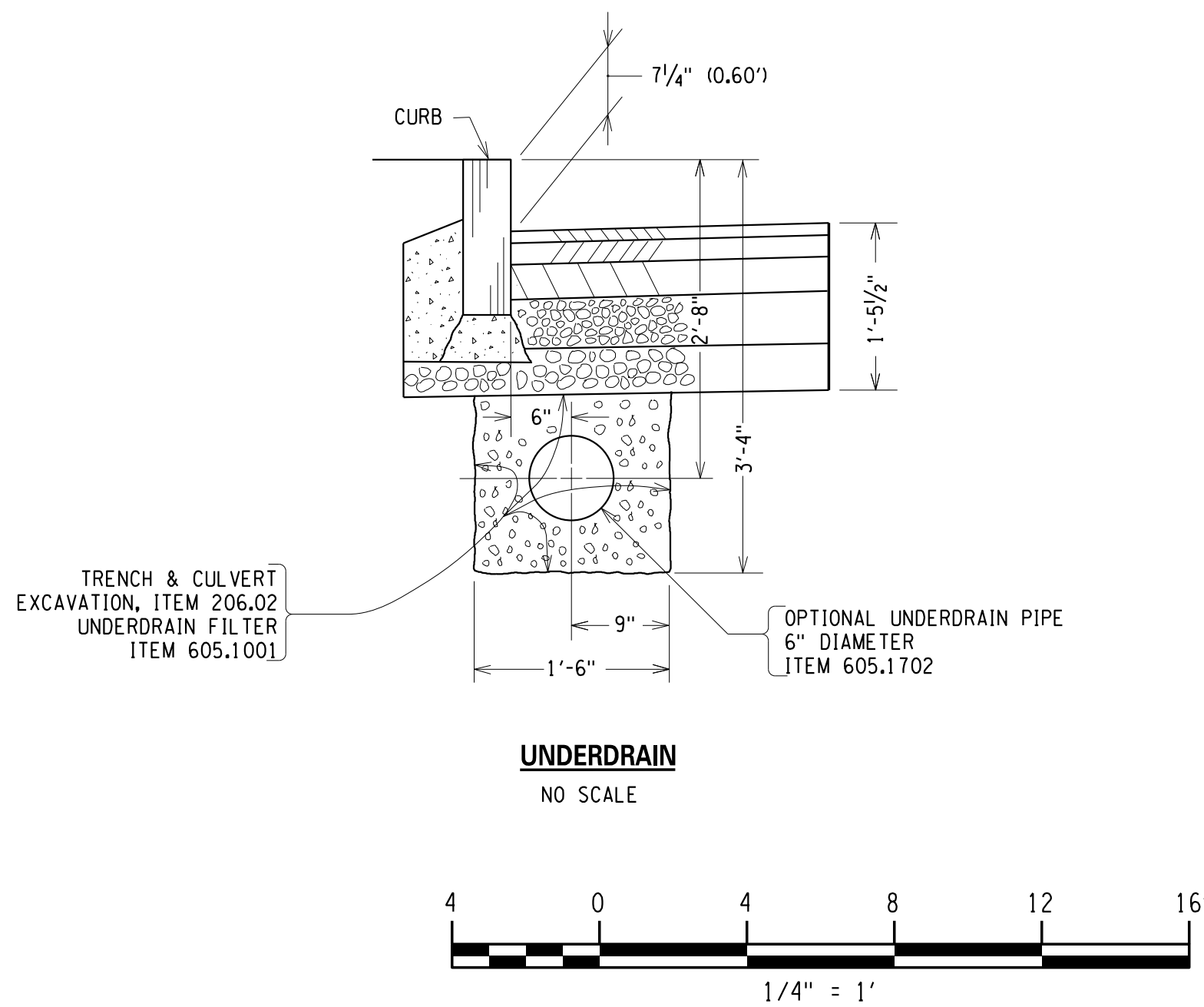
**HISTORIC ELM STREET
(ALTERNATE A)**

E. MAIN STREET TO NEW EUCLID STREET
(LOOKING SOUTH)

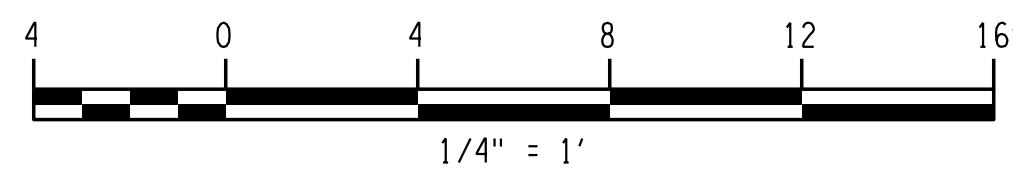


**CORTLAND STREET EXTENSION
(ALTERNATE B)**

STA: CE 20+20 TO STA: CE 23+10



UNDERDRAIN
NO SCALE



REF. NO.	ITEM	DESCRIPTION	UNIT	REF. NO.	ITEM	DESCRIPTION	UNIT	NOTES:
①	203.02	UNCLASSIFIED EXCAVATION AND DISPOSAL	CY	⑧	557.09	SUPERSTRUCTURE SLAB WITH SEPARATE WEARING SURFACE - BOTTOM FORMWORK NOT REQUIRED	SY	
②	304.11	SUBBASE COURSE TYPE 1	CY	⑨	579.01	STRUCTURAL SLAB SCARIFICATION	SF	
③	304.12	SUBBASE COURSE TYPE 2	CY	⑩	595.50000018	SHEET APPLIED WATERPROOFING MEMBRANE	SF	
④	402.096201	9.5 F2 TOP COURSE HMA, 60 SERIES COMPACTION	TON	⑪	605.1001	UNDERDRAIN FILTER TYPE 2	CY	
⑤	402.196901	19 F9 BINDER COURSE HMS, 60 SERIES COMPACTION	TON	⑫	605.1702	OPTIONAL UNDERDRAIN PIPE, 6" DIAMETER	FT	
⑥	402.376901	37.5 F9 BASE COURSE HMA, 60 SERIES COMPACTION	TON	⑬	608.0101	CONCRETE SIDEWALKS AND DRIVEWAYS	CY	
⑦	407.0101	TACK COAT	GAL	⑭	609.0201	STONE CURB, GRANITE (TYPE A)	FT	
				⑮	609.0303	STONE CURB, BRIDGE (TYPE G1)	FT	

NO.	REVISION	BY	DATE
1			
2			
3			
4			
5			
6			

LABELLA
Associates, P.C.

300 STATE STREET
ROCHESTER, NY 14614
P: (585) 454-6110
F: (585) 454-3066
www.labellapc.com

MIDTOWN REDEVELOPMENT
PROJECT
(FORMER MIDTOWN PLAZA SITE)
CITY OF ROCHESTER
DEPARTMENT OF
ENVIRONMENTAL SERVICES

TYPICAL SECTIONS

DESIGNED BY: []
DRAWN BY: []
REVIEWED BY: []

DATE: DECEMBER 22, 2010

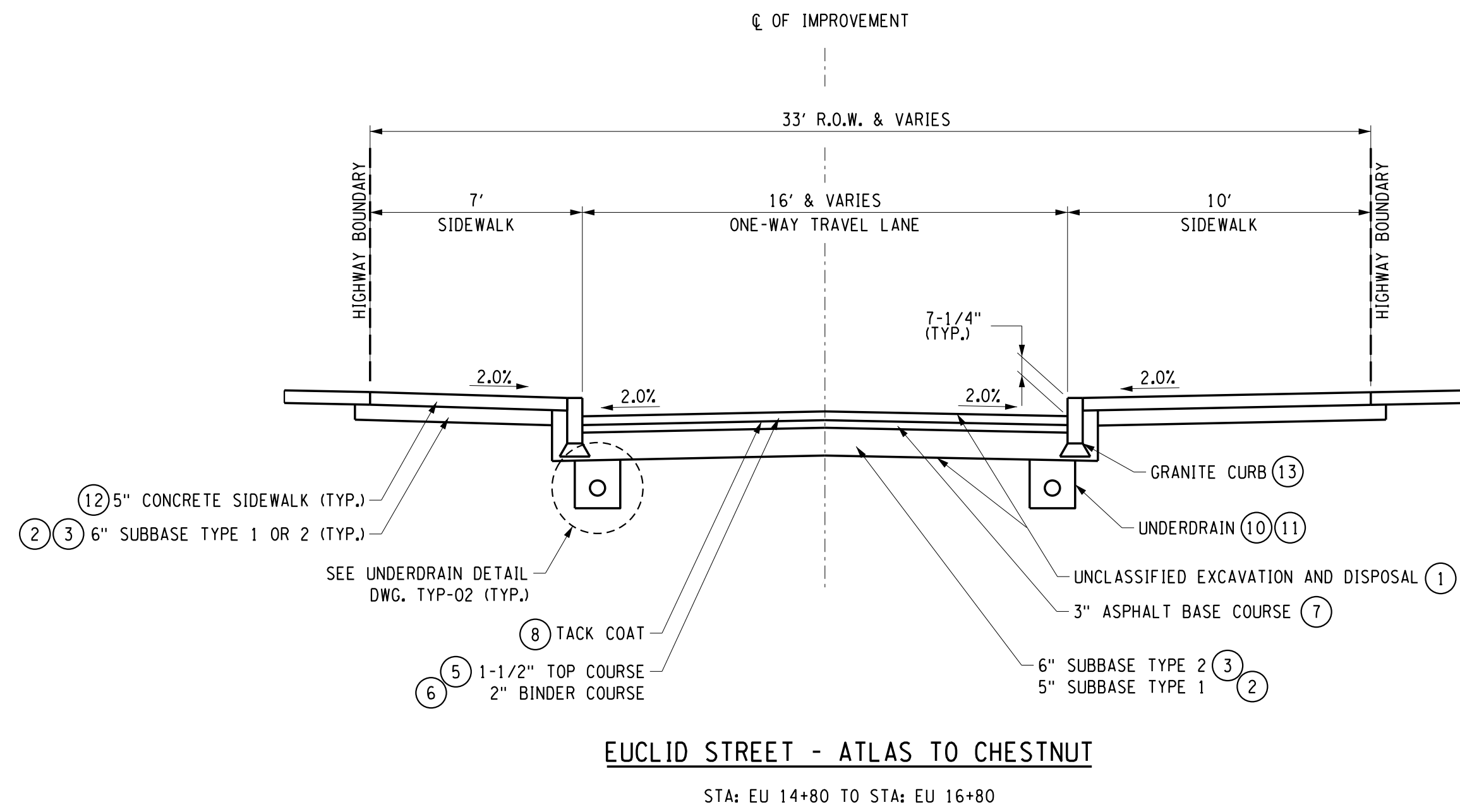
DRAFT DAD

PROJECT/DRAWING NUMBER
210301

TYP-02

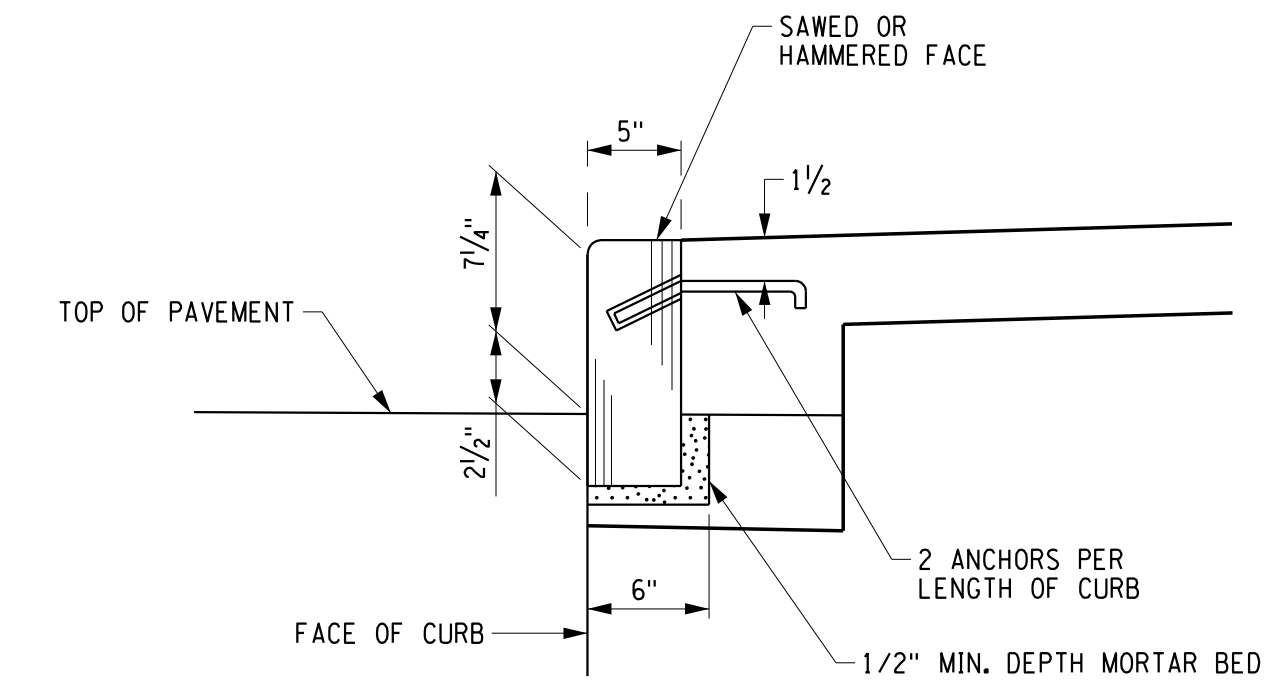
SHEET XXX OF XXX

12/21/2010 10:47:42 AM 210301_cph_typ.dgn



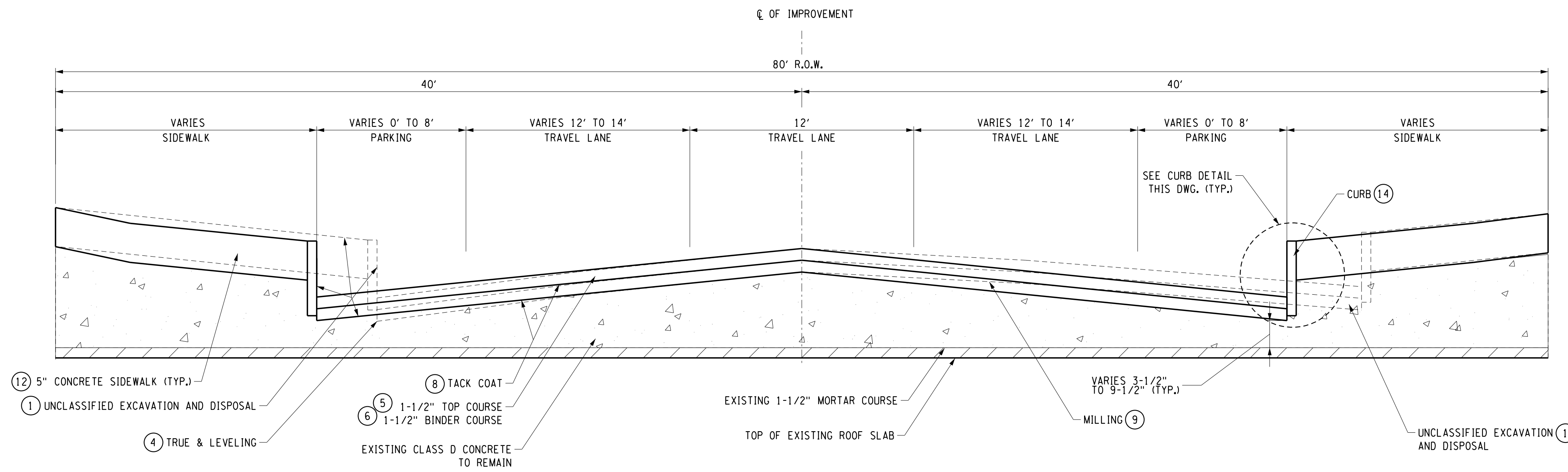
EUCLID STREET - ATLAS TO CHESTNUT

STA: EU 14+80 TO STA: EU 16+80



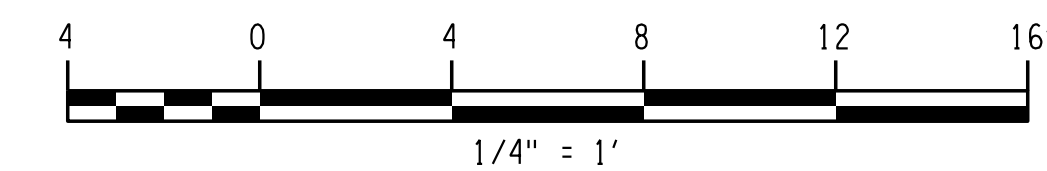
CURB DETAIL - TYPE G1

ITEM 609.0303
NO SCALE



BROAD STREET

STA: B 10+00 TO STA: B 15+60
*THIS SECTION HAS BEEN EXAGGERATED 5X VERTICALLY FOR CLARITY.



REF. NO.	ITEM	DESCRIPTION	UNIT	REF. NO.	ITEM	DESCRIPTION	UNIT	NOTES:
1	203.02	UNCLASSIFIED EXCAVATION AND DISPOSAL	CY	8	407.0101	TACK COAT	GAL	
2	304.11	SUBBASE COURSE TYPE 1	CY	9	490.20	PRODUCTION COLD MILLING OF PORTLAND CEMENT CONCRETE	SY	
3	304.12	SUBBASE COURSE TYPE 2	CY	10	605.1001	UNDERDRAIN FILTER TYPE 2	CY	
4	402.017901	TRUE & LEVELING F9 SUPERPAVE HMA	TON	11	605.1702	OPTIONAL UNDERDRAIN PIPE, 6" DIAMETER	FT	
5	402.096201	9.5 F2 TOP COURSE HMA, 60 SERIES COMPACTION	TON	12	608.0101	CONCRETE SIDEWALKS AND DRIVEWAYS	CY	
6	402.196901	19 F9 BINDER COURSE HMS, 60 SERIES COMPACTION	TON	13	609.0201	STONE CURB, GRANITE (TYPE A)	FT	
7	402.376901	37.5 F9 BASE COURSE HMA, 60 SERIES COMPACTION	TON	14	609.0303	STONE CURB, BRIDGE (TYPE G1)	FT	

NO.	REVISION	BY	DATE
1			
2			
3			
4			
5			
6			

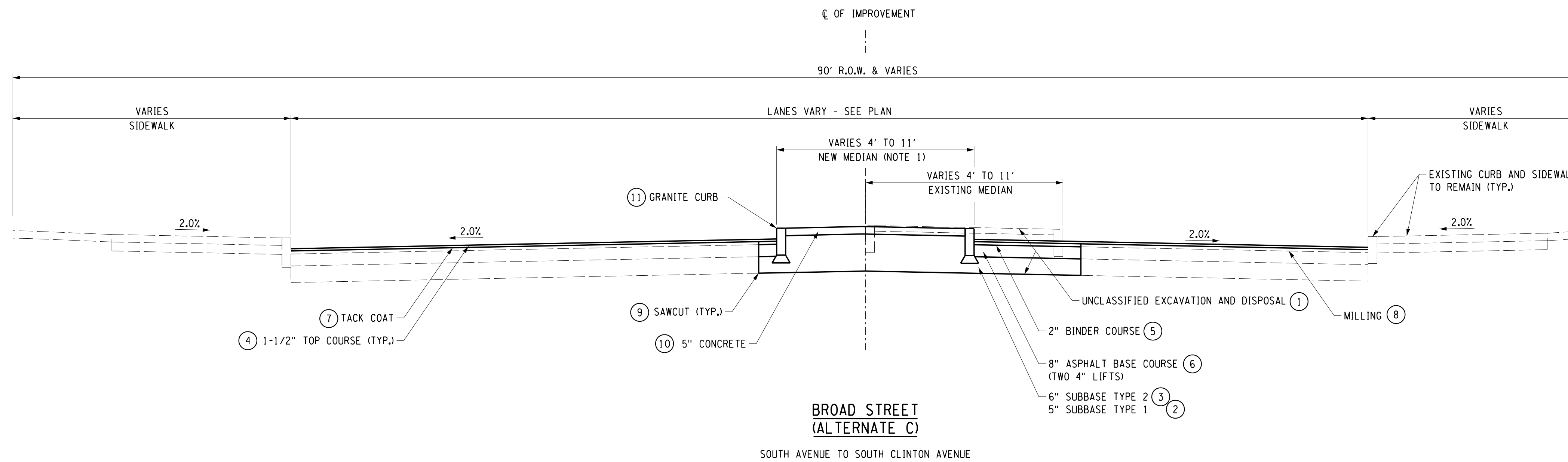
LABELLA
Associates, P.C.

300 STATE STREET
ROCHESTER, NY 14614
P: (585) 454-6110
F: (585) 454-3066
www.labellapc.com

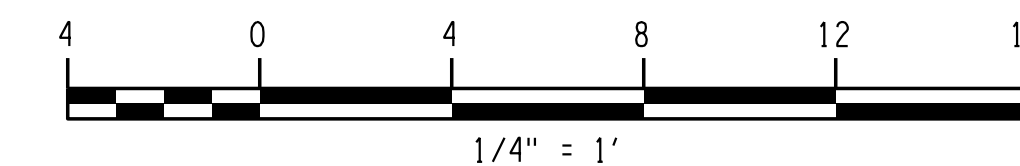
PROJECT: MIDTOWN REDEVELOPMENT PROJECT (FORMER MIDTOWN PLAZA SITE)
CITY OF ROCHESTER
DEPARTMENT OF ENVIRONMENTAL SERVICES

ISSUED FOR: DRAFT DAD
DESIGNED BY: []
DRAWN BY: []
REVIEWED BY: []
DATE: DECEMBER 22, 2010

PROJECT/DRAWING NUMBER: 210301
TYP-03
SHEET XXX OF XXX



NOTE:
1. REFER TO DWG. ALT-C FOR LOCATION OF EXISTING MEDIAN TO REMAIN AND NEW MEDIAN.



REF. NO.	ITEM	DESCRIPTION	UNIT	REF. NO.	ITEM	DESCRIPTION	UNIT	NOTES:
①	203.02	UNCLASSIFIED EXCAVATION AND DISPOSAL	CY	⑧	490.10	PRODUCTION COLD MILLING OF BITUMINOUS CONCRETE	SY	
②	304.11	SUBBASE COURSE TYPE 1	CY	⑨	520.50140008	SAW CUTTING, ASPHALT PAVEMENT, ASPHALT SURFACE COURSE, CONCRETE PAVEMENT OR ASPHALT OVERLAY ON CONCRETE PAVEMENT	FT	
③	304.12	SUBBASE COURSE TYPE 2	CY	⑩	608.0101	CONCRETE SIDEWALKS AND DRIVEWAYS	CY	
④	402.096201	9.5 F2 TOP COURSE HMA, 60 SERIES COMPACTION	TON	⑪	609.0201	STONE CURB, GRANITE (TYPE A)	FT	
⑤	402.196901	19 F9 BINDER COURSE HMS, 60 SERIES COMPACTION	TON					
⑥	402.376901	37.5 F9 BASE COURSE HMA, 60 SERIES COMPACTION	TON					
⑦	407.0101	TACK COAT	GAL					

NO.	REVISION	BY	DATE
1			
2			
3			
4			
5			
6			

LABELLA
Associates, P.C.

300 STATE STREET
ROCHESTER, NY 14614
P: (585) 454-6110
F: (585) 454-3066
www.labellapc.com

PROJECT CLIENT
MIDTOWN REDEVELOPMENT PROJECT
(FORMER MIDTOWN PLAZA SITE)
CITY OF ROCHESTER
DEPARTMENT OF ENVIRONMENTAL SERVICES

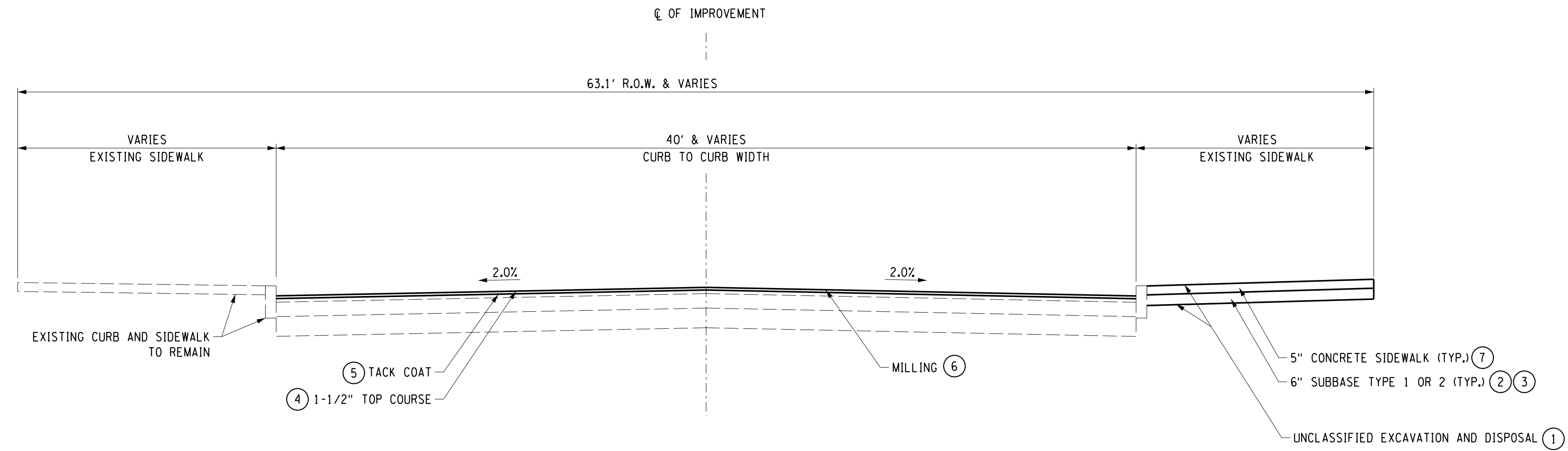
ISSUED FOR
DRAFT DAD
DATE: DECEMBER 22, 2010

DESIGNED BY: _____
DRAWN BY: _____
REVIEWED BY: _____

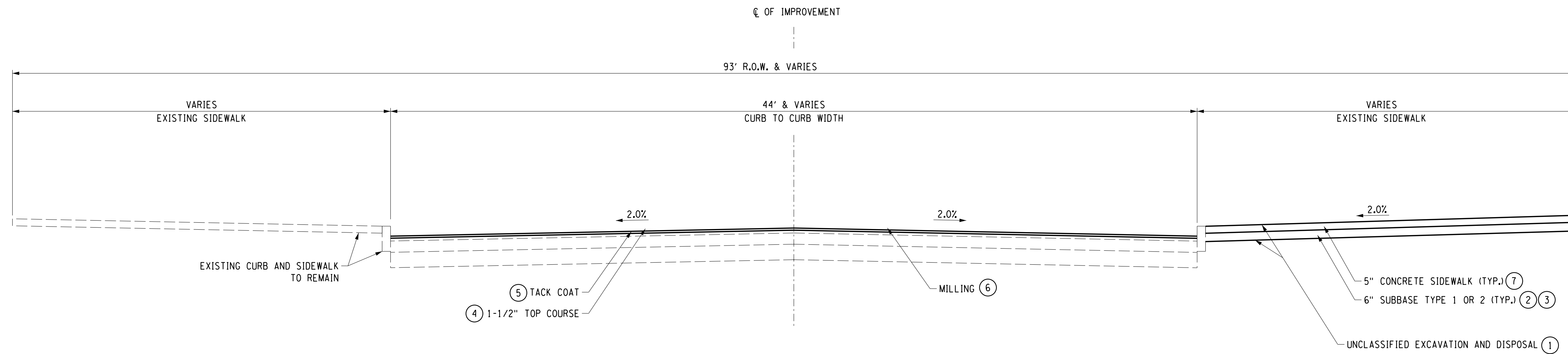
PROJECT/DRAWING NUMBER
210301

TYP-04

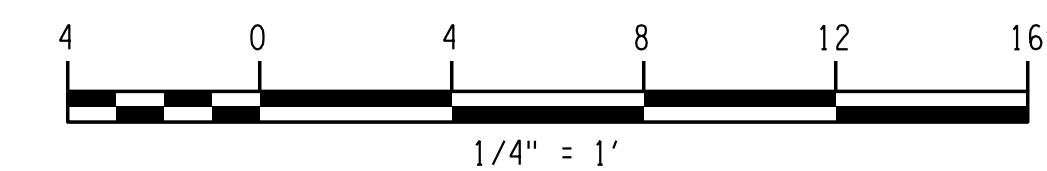
SHEET XXX OF XXX



SOUTH CLINTON AVENUE
STA: CL 17+00 TO STA: 30+55



MAIN STREET
STA: EM 12+90 TO STA: EM 18+50



REF. NO.	ITEM	DESCRIPTION	UNIT	REF. NO.	ITEM	DESCRIPTION	UNIT	NOTES:
①	203.02	UNCLASSIFIED EXCAVATION AND DISPOSAL	CY					
②	304.11	SUBBASE COURSE TYPE 1	CY					
③	304.12	SUBBASE COURSE TYPE 2	CY					
④	402.096201	9.5 F2 TOP COURSE HMA, 60 SERIES COMPACTION	TON					
⑤	407.0101	TACK COAT	GAL					
⑥	490.10	PRODUCTION COLD MILLING OF BITUMINOUS CONCRETE	SY					
⑦	608.0101	CONCRETE SIDEWALKS AND DRIVEWAYS	CY					

NO.	REVISION	BY	DATE
1			
2			
3			
4			
5			
6			

LABELLA
Associates, P.C.

300 STATE STREET
ROCHESTER, NY 14614
P: (585) 454-6110
F: (585) 454-3066
www.labellapc.com

PROJECT: MIDTOWN REDEVELOPMENT PROJECT (FORMER MIDTOWN PLAZA SITE)
CITY OF ROCHESTER
DEPARTMENT OF ENVIRONMENTAL SERVICES

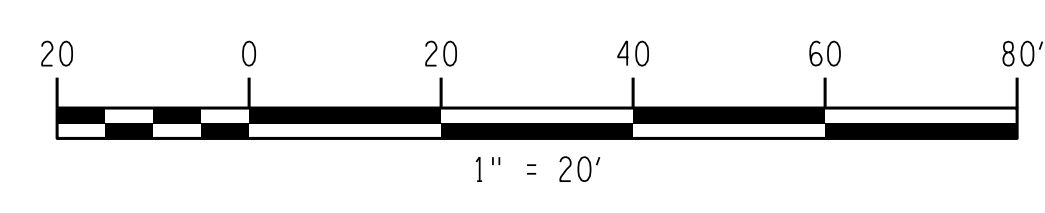
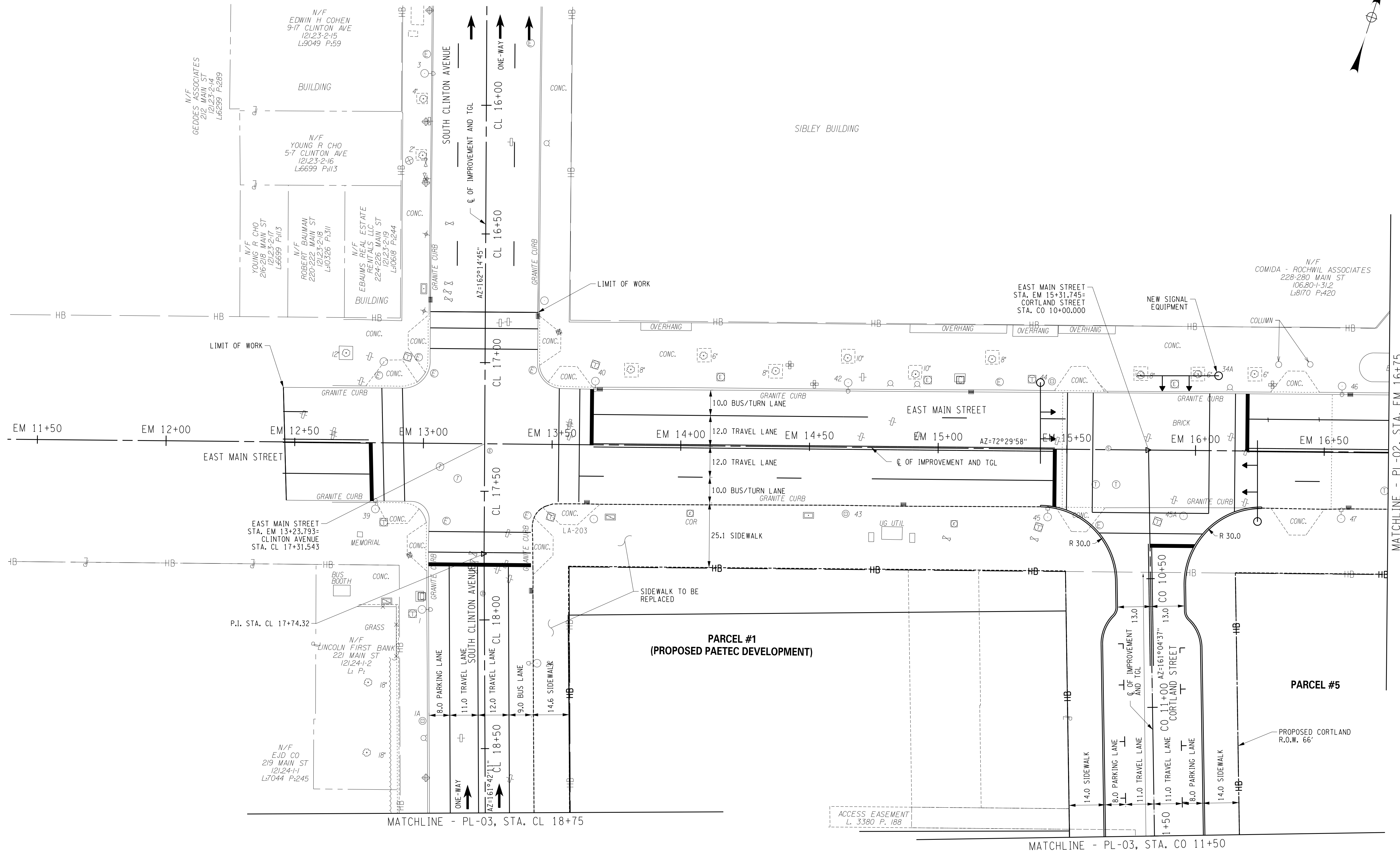
ISSUED FOR: DRAFT DAD
DATE: DECEMBER 22, 2010

DESIGNED BY: _____
DRAWN BY: _____
REVIEWED BY: _____

PROJECT/DRAWING NUMBER: 210301

TYP-05

SHEET XXX OF XXX



NO.	REVISION	BY	DATE
1			
2			
3			
4			
5			
6			

LABELLA
Associates, P.C.

300 STATE STREET
ROCHESTER, NY 14614
P: (585) 454-6110
F: (585) 454-3066
www.labellapc.com

PROJECT: MIDTOWN REDEVELOPMENT PROJECT (FORMER MIDTOWN PLAZA SITE)

CITY OF ROCHESTER
DEPARTMENT OF ENVIRONMENTAL SERVICES

DRAWING TITLE: BASE ALTERNATIVE ROADWAY PLANS

ISSUED FOR: DRAFT DAD

DESIGNED BY: RGH
DRAWN BY: CON
REVIEWED BY: RTV

DATE: DECEMBER 22, 2010

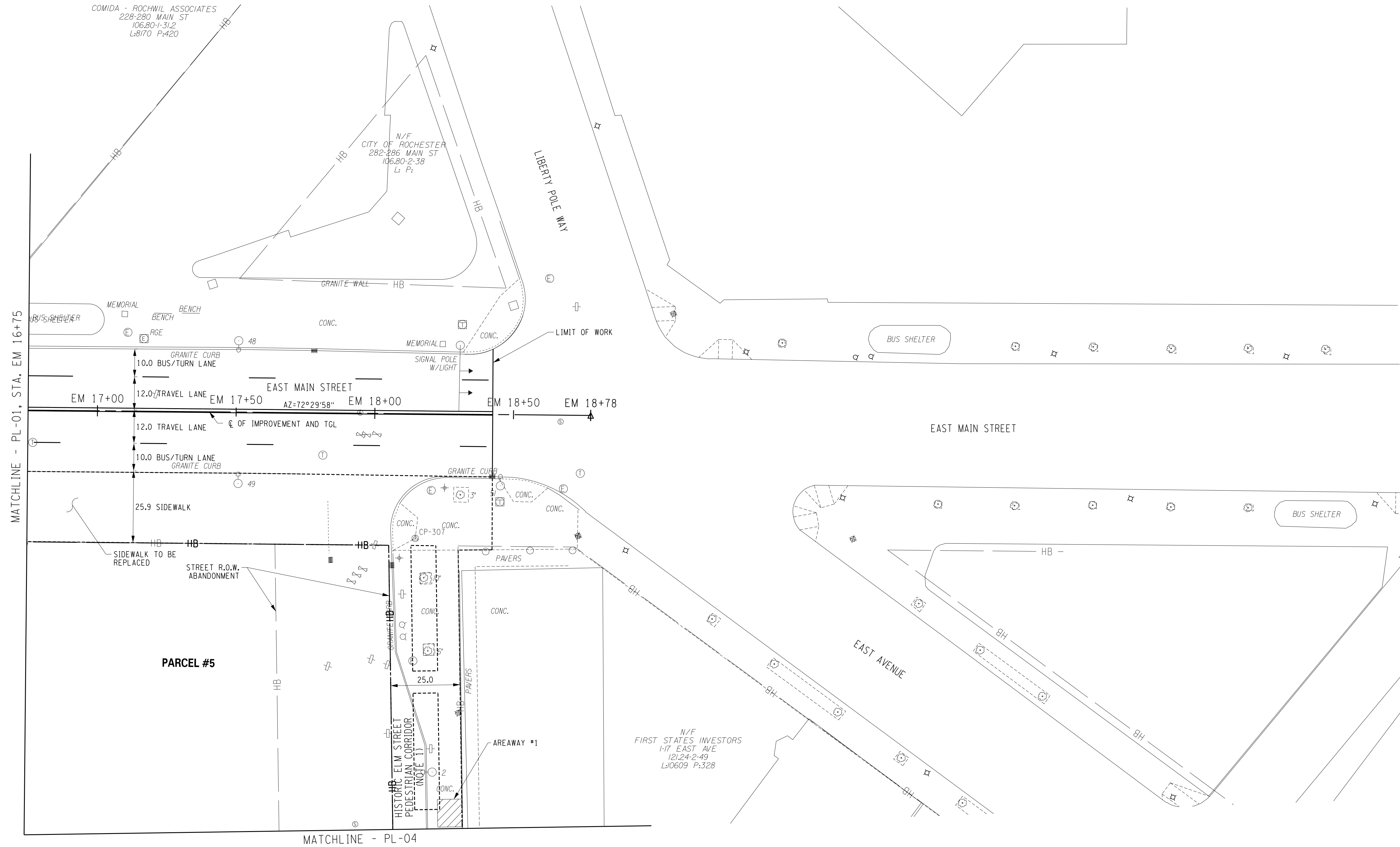
PROJECT/DRAWING NUMBER: 210301

PL-01

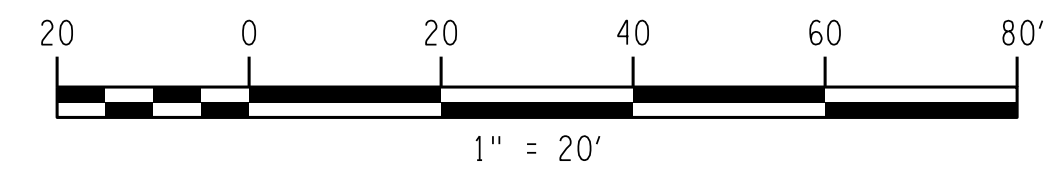
SHEET XXX OF XXX

I, the undersigned, being a duly Licensed Professional Engineer, do hereby certify that I am the author of the design and drawings herein and that I am a duly Licensed Professional Engineer in the State of New York, License No. 145, Exp. 12/31/11.

ROCHESTER, NY
DATE: _____



NOTES:
 1. REFER TO DRAWINGS XX AND XX FOR CONCEPT PLAN RENDERING OF HISTORIC ELM PEDESTRIAN CORRIDOR.



NO.	REVISION	BY	DATE
1			
2			
3			
4			
5			
6			

LABELLA
 Associates, P.C.

300 STATE STREET
 ROCHESTER, NY 14614
 P: (585) 454-6110
 F: (585) 454-3066
 www.labellicorp.com

PROJECT CLIENT
MIDTOWN REDEVELOPMENT PROJECT
 (FORMER MIDTOWN PLAZA SITE)
 CITY OF ROCHESTER
 DEPARTMENT OF ENVIRONMENTAL SERVICES

DRAWING TITLE
BASE ALTERNATIVE ROADWAY PLANS

ISSUED FOR
DRAFT DAD

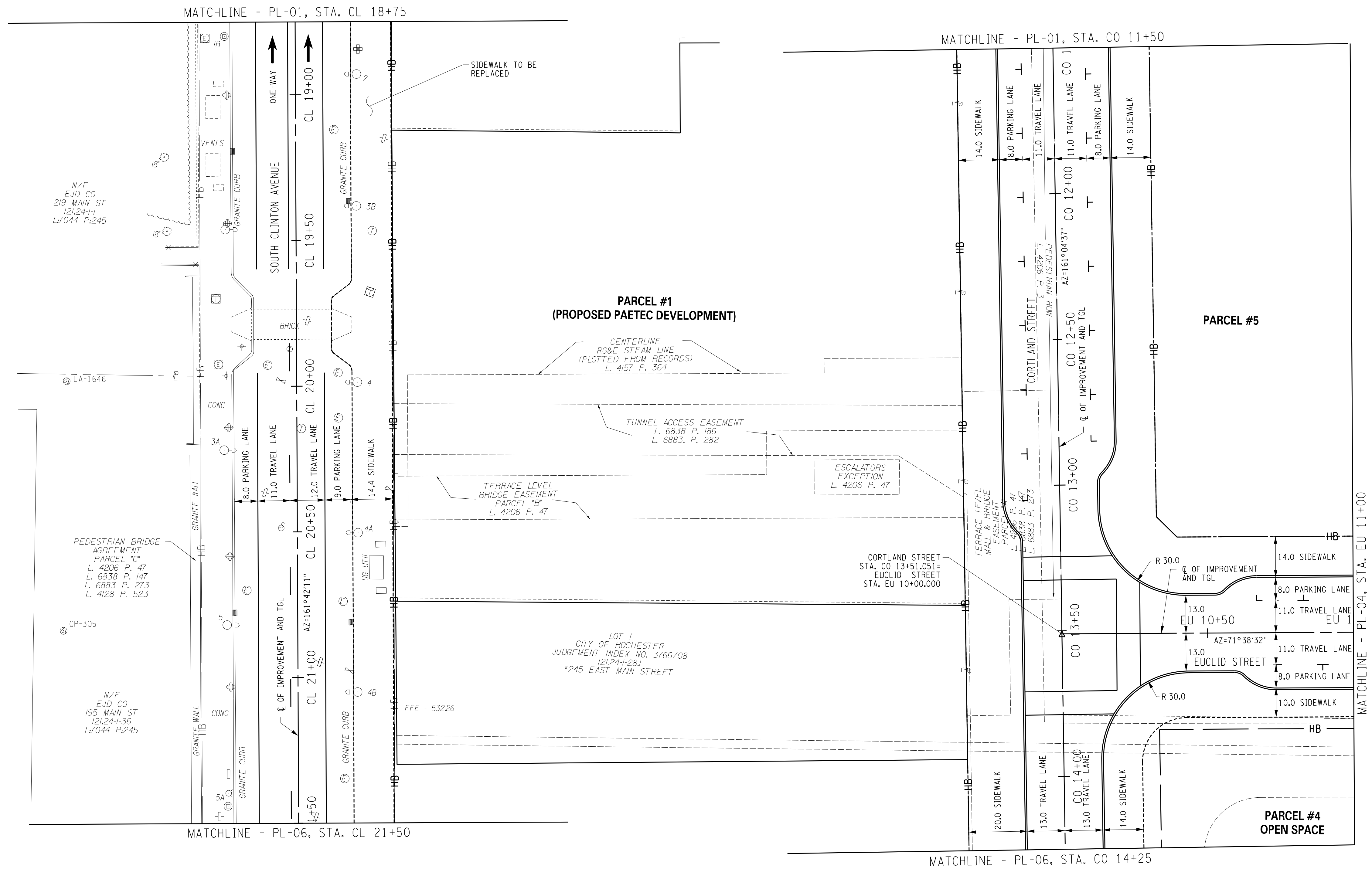
DESIGNED BY: _____ RGH
 DRAWN BY: _____ CON
 REVIEWED BY: _____ RTV

DATE: DECEMBER 22, 2010

PROJECT/DRAWING NUMBER
210301

PL-02

SHEET XXX OF XXX



NO.	REVISION	BY	DATE
1			
2			
3			
4			
5			
6			

LABELLA
Associates, P.C.

300 STATE STREET
ROCHESTER, NY 14614
P: (585) 454-6110
F: (585) 454-3066
www.labella.com

MIDTOWN REDEVELOPMENT PROJECT
(FORMER MIDTOWN PLAZA SITE)

CITY OF ROCHESTER
DEPARTMENT OF ENVIRONMENTAL SERVICES

BASE ALTERNATIVE ROADWAY PLANS

DESIGNED BY: RGT
DRAWN BY: CON
REVIEWED BY: RTV

ISSUED FOR: DRAFT DAD

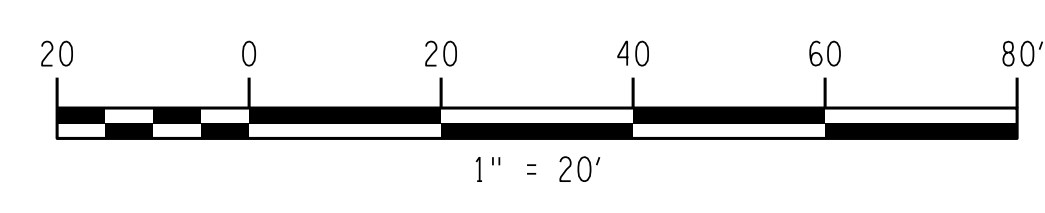
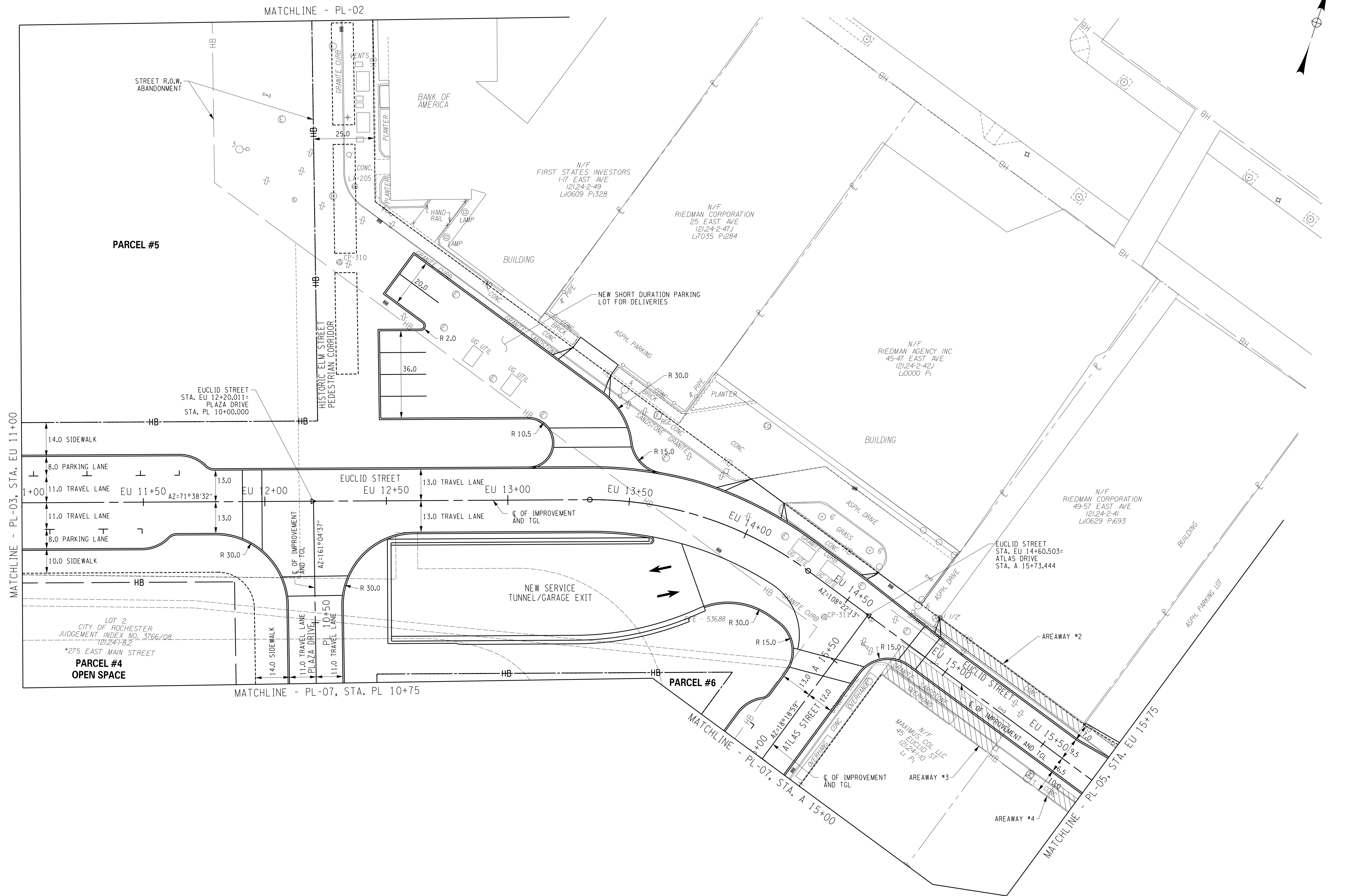
DATE: DECEMBER 22, 2010

PROJECT/DRAWING NUMBER

210301

PL-03

SHEET XXX OF XXX



NO.	REVISION	BY	DATE
1			
2			
3			
4			
5			
6			

LABELLA
Associates, P.C.

300 STATE STREET
ROCHESTER, NY 14614
P: (585) 454-6110
F: (585) 454-3066
www.labellapc.com

MIDTOWN REDEVELOPMENT PROJECT
(FORMER MIDTOWN PLAZA SITE)

CITY OF ROCHESTER
DEPARTMENT OF ENVIRONMENTAL SERVICES

BASE ALTERNATIVE ROADWAY PLANS

ISSUED FOR: **DRAFT DAD**

DESIGNED BY: _____ RGH
DRAWN BY: _____ CON
REVIEWED BY: _____ RTV

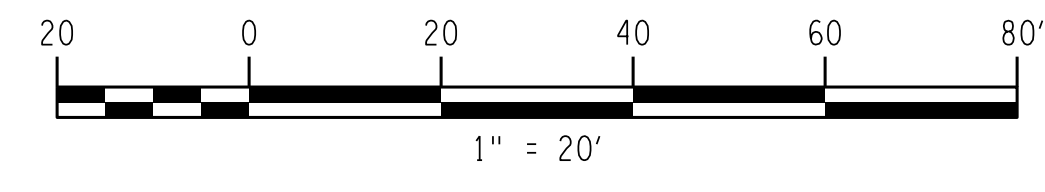
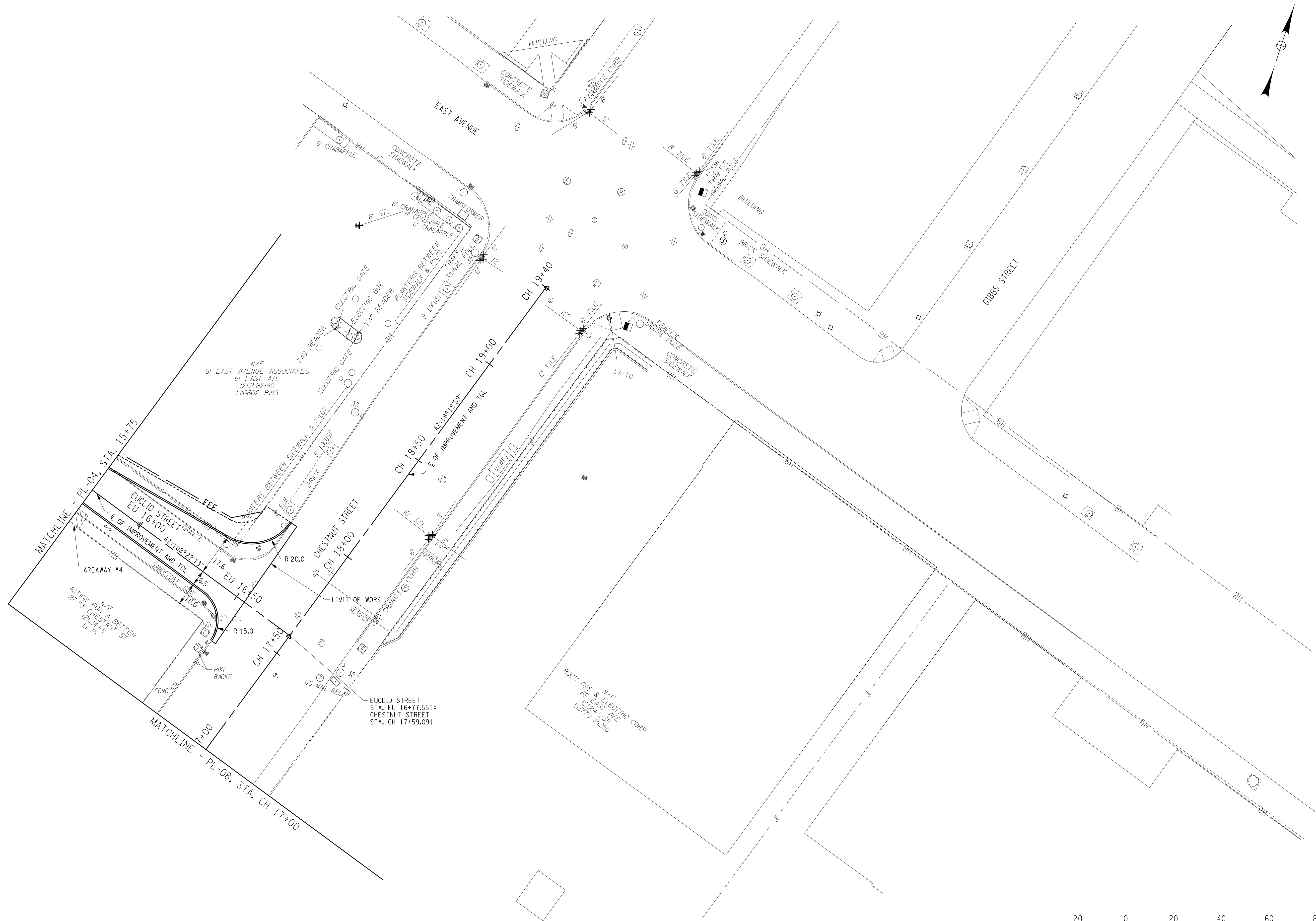
DATE: DECEMBER 22, 2010

PROJECT/DRAWING NUMBER

210301

PL-04

SHEET XXX OF XXX



NO.	REVISION	BY	DATE
1			
2			
3			
4			
5			
6			

LABELLA
Associates, P.C.

300 STATE STREET
ROCHESTER, NY 14614
P: (585) 454-6110
F: (585) 454-3066
www.labellapc.com

PROJECT/TITLE
MIDTOWN REDEVELOPMENT PROJECT
(FORMER MIDTOWN PLAZA SITE)
CITY OF ROCHESTER
DEPARTMENT OF ENVIRONMENTAL SERVICES

DESIGNED BY: _____
DRAWN BY: _____
REVIEWED BY: _____

ISSUED FOR: **DRAFT DAD**

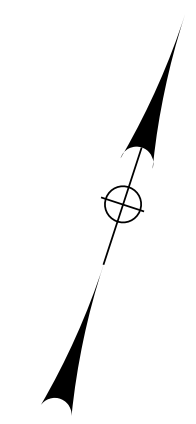
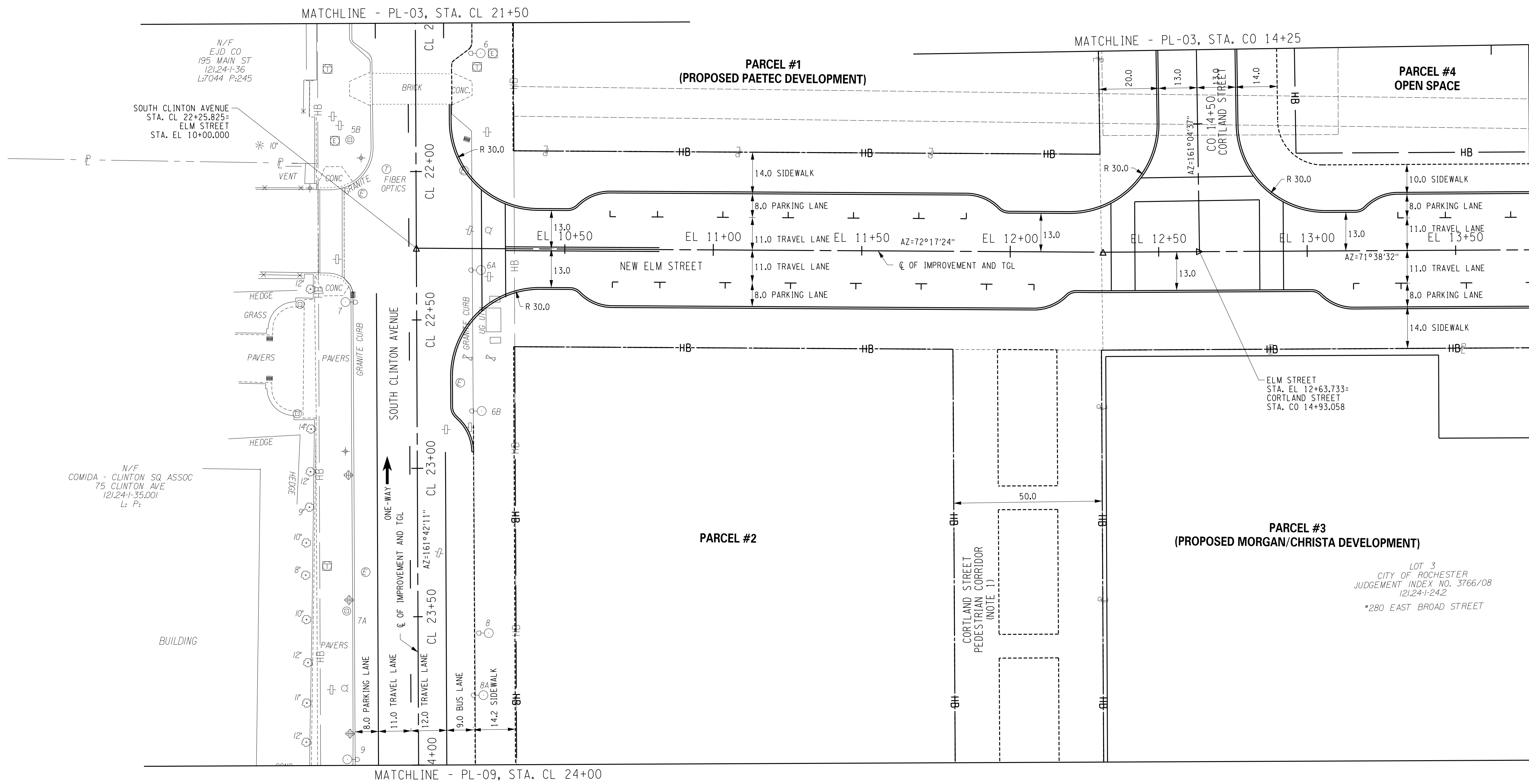
DATE: **DECEMBER 22, 2010**

PROJECT/DRAWING NUMBER
210301

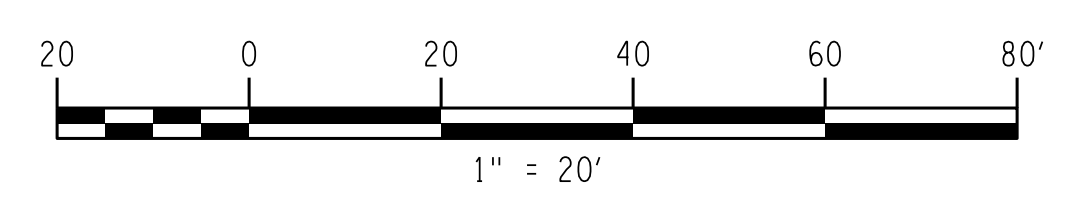
PL-05

SHEET XXX OF XXX

I, the undersigned, being a duly licensed professional engineer or architect, hereby certify that this is a true and correct copy of the original drawing and that I am a duly licensed professional engineer or architect in the State of New York. My license number is 12124-P-2-38. I am not providing any services in the State of New York under this license. I am not providing any services in the State of New York under this license. I am not providing any services in the State of New York under this license.



NOTES:
 1. REFER TO DRAWINGS --- AND --- FOR CONCEPT RENDERING OF CORTLAND STREET PEDESTRIAN CORRIDOR.



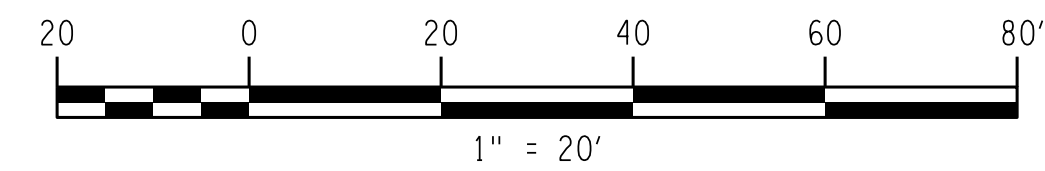
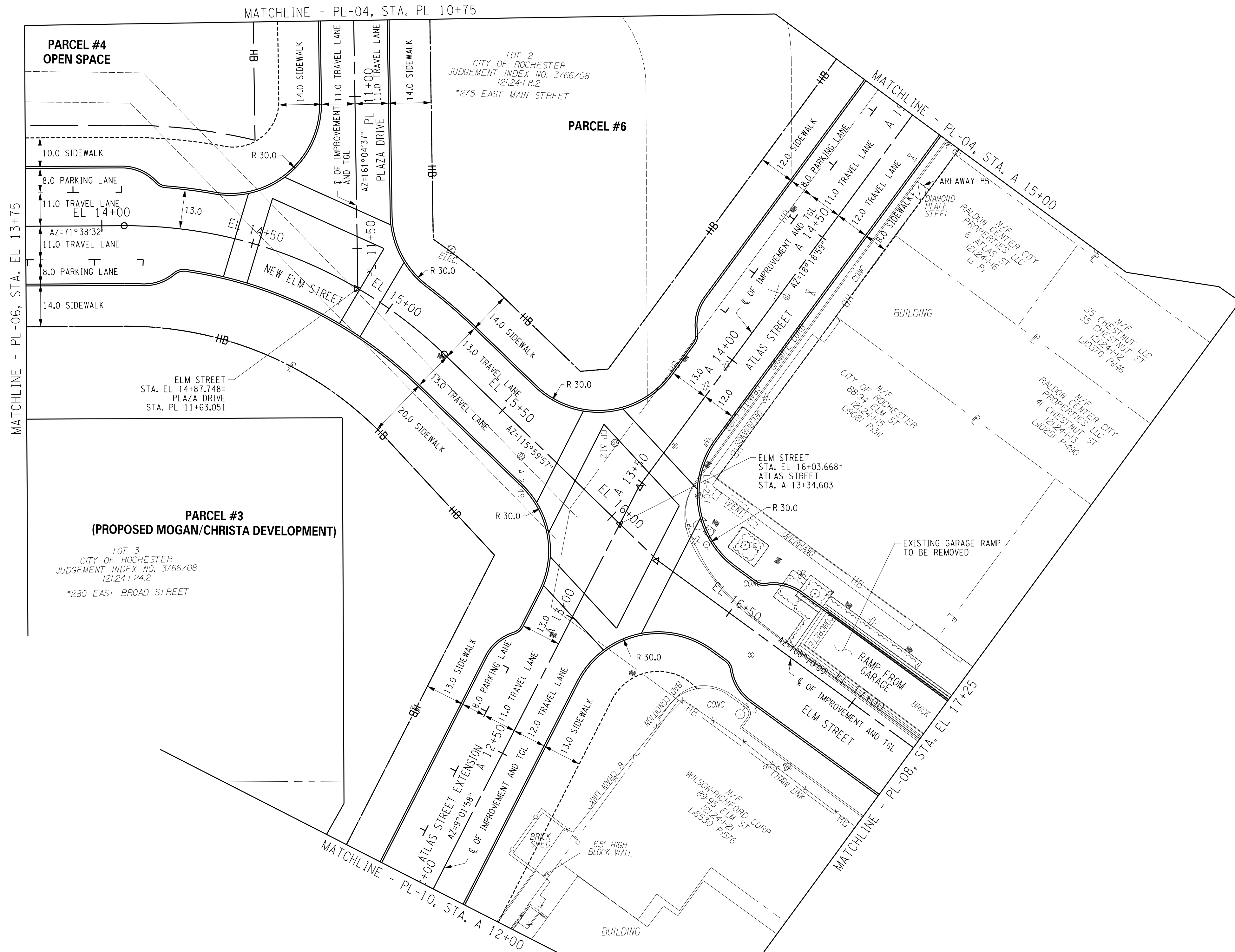
NO.	REVISION	BY	DATE
1			
2			
3			
4			
5			
6			

LABELLA
 Associates, P.C.
 300 STATE STREET
 ROCHESTER, NY 14614
 P: (585) 454-6110
 F: (585) 454-3066
 www.labellapc.com

PROJECT/TITLE: MIDTOWN REDEVELOPMENT PROJECT (FORMER MIDTOWN PLAZA SITE)
 CITY OF ROCHESTER
 DEPARTMENT OF ENVIRONMENTAL SERVICES

DRAWING TITLE: BASE ALTERNATIVE ROADWAY PLANS
 ISSUE FOR: DRAFT DAD
 DATE: DECEMBER 22, 2010
 DESIGNED BY: RGH
 DRAWN BY: CON
 REVIEWED BY: RTV

PROJECT/DRAWING NUMBER: 210301
 SHEET XXX OF XXX: PL-06



NO.	REVISION	BY	DATE
1			
2			
3			
4			
5			
6			

LABELLA
Associates, P.C.

300 STATE STREET
ROCHESTER, NY 14614
P: (585) 454-6110
F: (585) 454-3066
www.labellapc.com

© 2009 L.P.C.

MIDTOWN REDEVELOPMENT PROJECT
(FORMER MIDTOWN PLAZA SITE)

CITY OF ROCHESTER
DEPARTMENT OF ENVIRONMENTAL SERVICES

BASE ALTERNATIVE ROADWAY PLANS

ISSUED FOR: **DRAFT DAD**

DESIGNED BY: _____ RGT
DRAWN BY: _____ CON
REVIEWED BY: _____ RTV

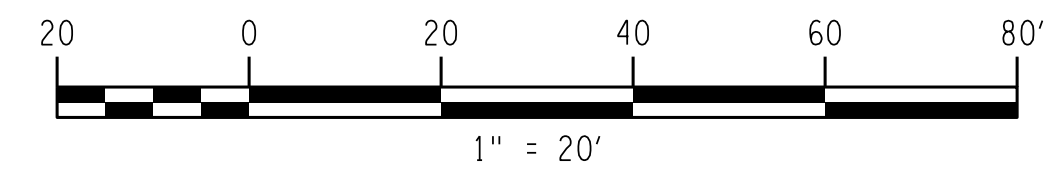
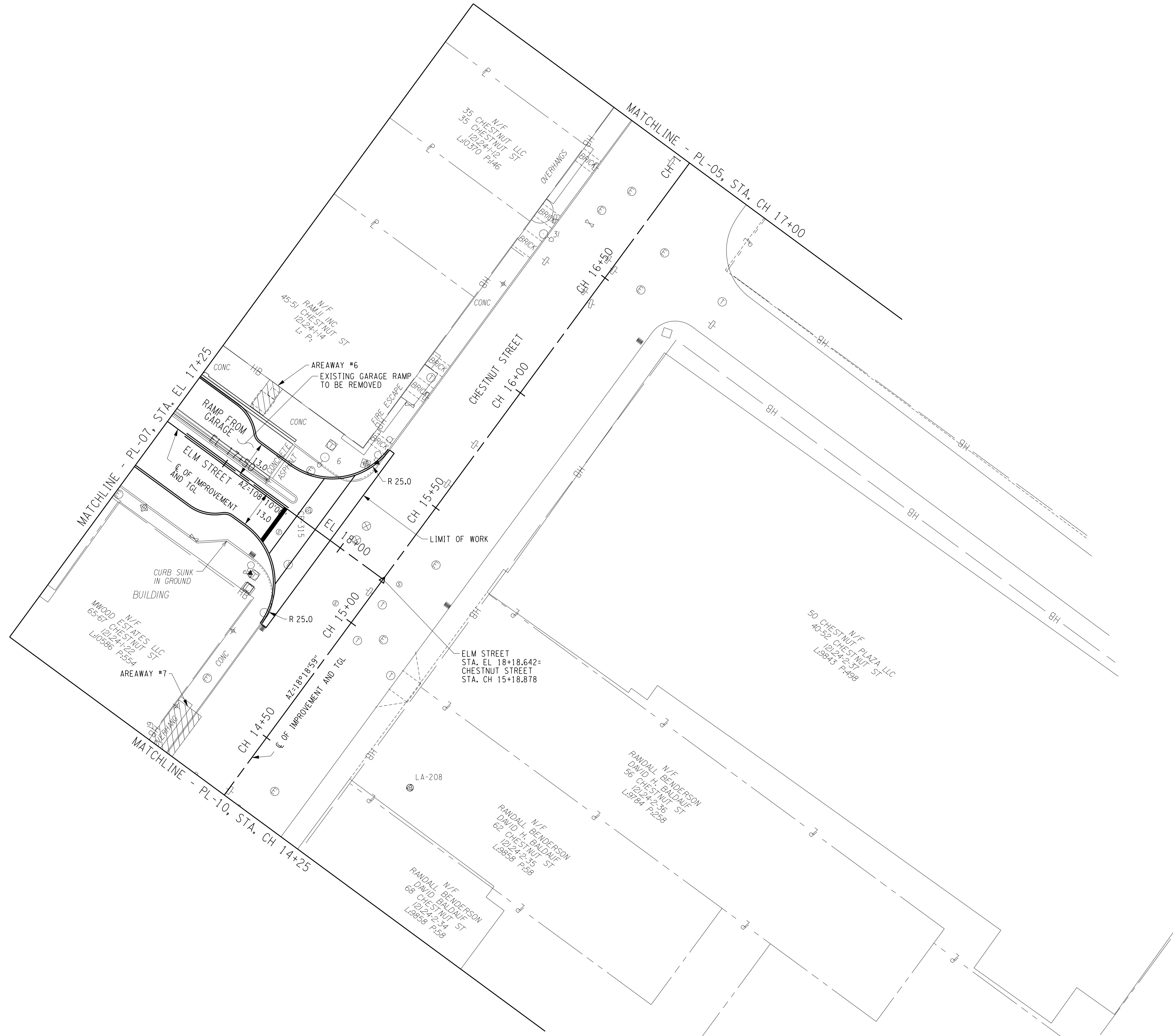
DATE: DECEMBER 22, 2010

PROJECT/DRAWING NUMBER

210301

PL-07

SHEET XXX OF XXX



NO.	REVISION	BY	DATE
1			
2			
3			
4			
5			
6			

LABELLA
Associates, P.C.

300 STATE STREET
ROCHESTER, NY 14614
P: (585) 454-6110
F: (585) 454-3066
www.labellapc.com

PROJECT/TITLE
MIDTOWN REDEVELOPMENT PROJECT
(FORMER MIDTOWN PLAZA SITE)
CITY OF ROCHESTER
DEPARTMENT OF ENVIRONMENTAL SERVICES

DESIGNED BY: RGH
DRAWN BY: CON
RTV

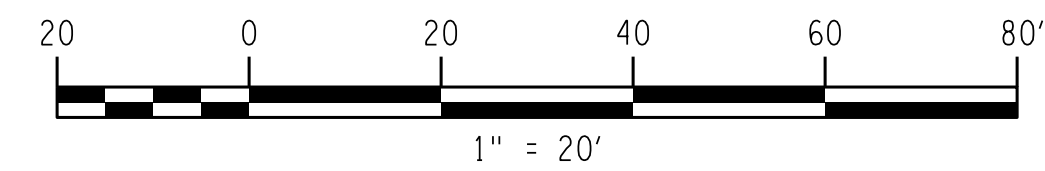

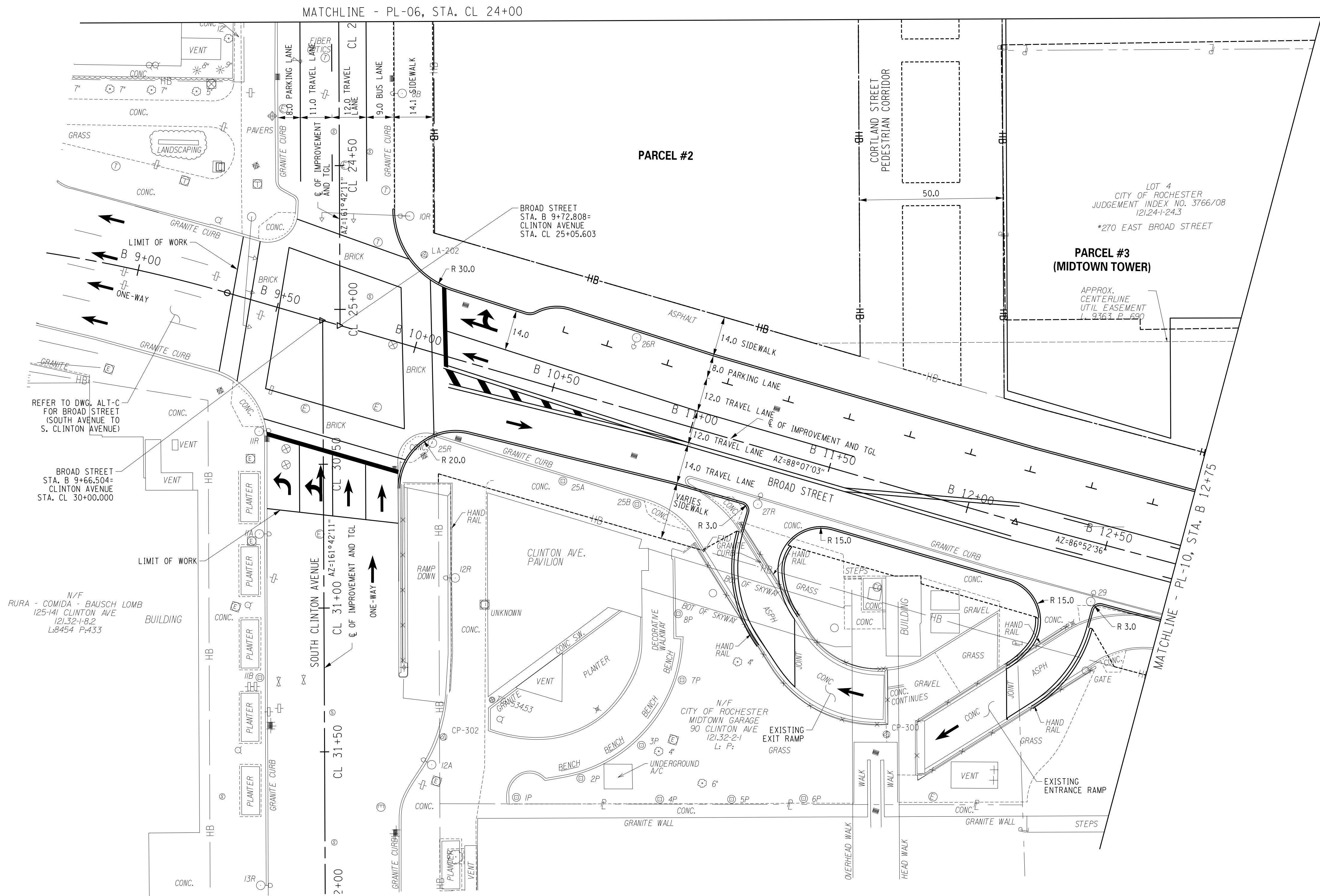
ISSUED FOR: **DRAFT DAD**

DATE: DECEMBER 22, 2010

PROJECT/DRAWING NUMBER
210301

PL-08
SHEET XXX OF XXX

I, the undersigned, being a duly qualified professional engineer in the State of New York, do hereby certify that I am the author of the foregoing drawings and that I am a duly licensed professional engineer in the State of New York, and that I am not providing any services in violation of the provisions of the Engineering Law of the State of New York, Chapter 148, Section 2209, for any reason, and that I am not providing any services in violation of the provisions of the Engineering Law of the State of New York, Chapter 148, Section 2209, for any reason, and that I am not providing any services in violation of the provisions of the Engineering Law of the State of New York, Chapter 148, Section 2209, for any reason, and that I am not providing any services in violation of the provisions of the Engineering Law of the State of New York, Chapter 148, Section 2209, for any reason.



NO.	REVISION	BY	DATE
1			
2			
3			
4			
5			
6			

LABELLA
Associates, P.C.

300 STATE STREET
ROCHESTER, NY 14614
P: (585) 454-6110
F: (585) 454-3066
www.labella.com

MIDTOWN REDEVELOPMENT PROJECT
(FORMER MIDTOWN PLAZA SITE)

CITY OF ROCHESTER
DEPARTMENT OF ENVIRONMENTAL SERVICES

BASE ALTERNATIVE ROADWAY PLANS

DESIGNED BY: []
DRAWN BY: []
REVIEWED BY: []

ISSUED FOR: **DRAFT DAD**

DATE: **DECEMBER 22, 2010**

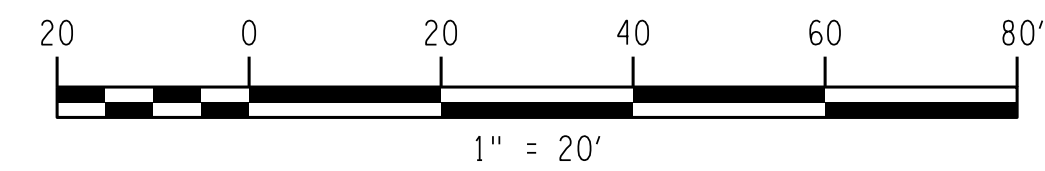
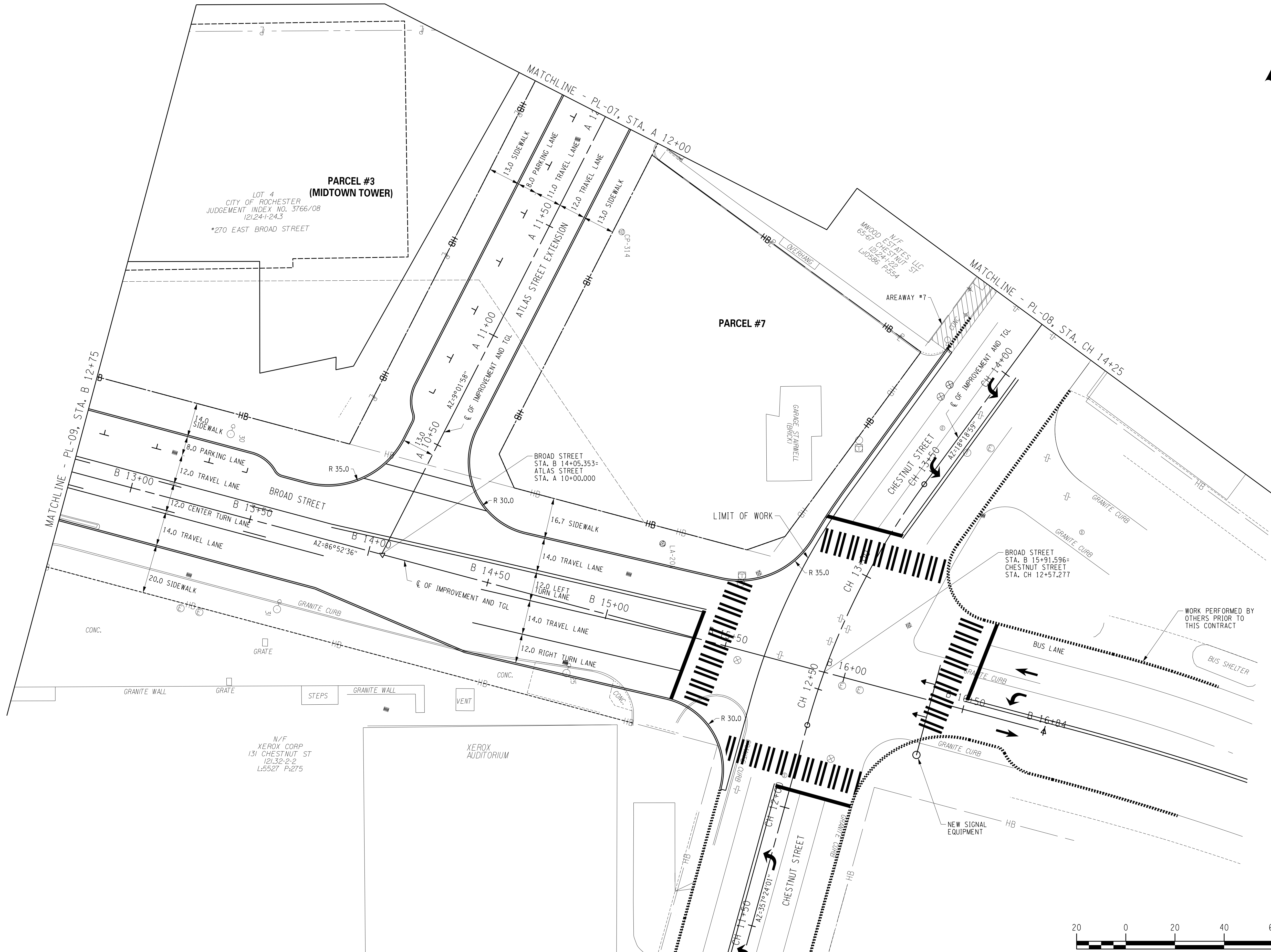
PROJECT/DRAWING NUMBER

210301

PL-09

SHEET XXX OF XXX

12/20/2010 3:31:21 PM 210301_cph_gnp.dgn



NO.	REVISION	BY	DATE
1			
2			
3			
4			
5			
6			

LABELLA
Associates, P.C.

300 STATE STREET
ROCHESTER, NY 14614
P: (585) 454-6110
F: (585) 454-3066
www.labellapc.com

MIDTOWN REDEVELOPMENT PROJECT
(FORMER MIDTOWN PLAZA SITE)

CITY OF ROCHESTER
DEPARTMENT OF ENVIRONMENTAL SERVICES

BASE ALTERNATIVE ROADWAY PLANS

ISSUED FOR: **DRAFT DAD**

DESIGNED BY: _____
DRAWN BY: _____
REVIEWED BY: _____

DATE: DECEMBER 22, 2010

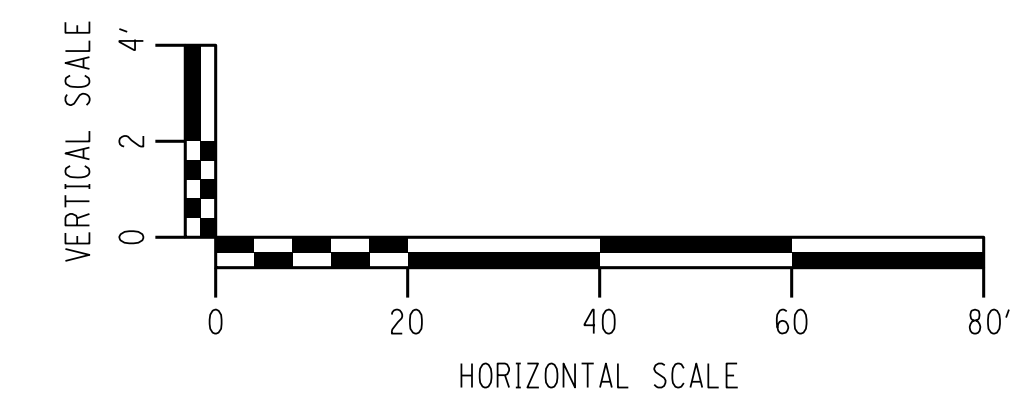
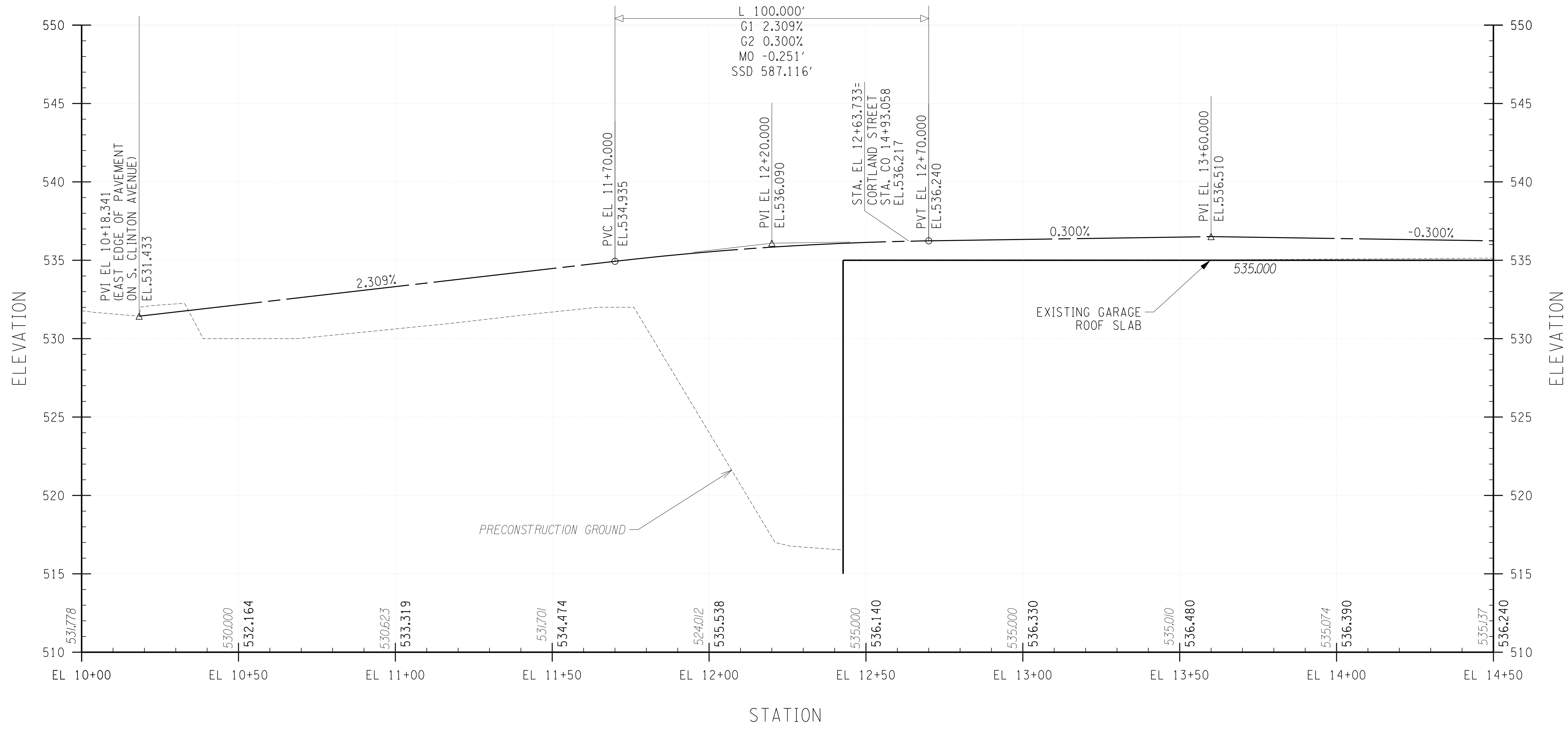
PROJECT/DRAWING NUMBER

210301

PL-10

SHEET XXX OF XXX

I, the undersigned, the State Engineer, the State Architect, the State Professional Engineer, or the State Professional Surveyor, or any other person authorized by law to practice the profession of engineering, architecture, surveying, or land use planning, or any other profession, hereby certify that the above described project is in accordance with the provisions of the laws of the State of New York, and that the project is in accordance with the laws of the State of New York, and that the project is in accordance with the laws of the State of New York, and that the project is in accordance with the laws of the State of New York.



NO.	REVISION	BY	DATE
1			
2			
3			
4			
5			
6			

In the State of New York, Education Law Article 145, Sec. 7209, for any person, unless acting under the direction of a licensed architect, professional engineer, or land surveyor, or land surveyor in charge, to prepare, or cause to be prepared, any drawing, plan, or specification for a building, structure, or other work, or to seal or cause to be sealed, any drawing, plan, or specification, or to use the name of a professional engineer or land surveyor shall constitute a violation of this article, unless the drawing, plan, or specification is prepared by a person who is a duly licensed professional engineer or land surveyor, and the name of such person, and a specific description of the violation, and the date of such violation, and a specific description of the violation, are included in the drawing, plan, or specification.

LABELLA
Associates, P.C.

300 STATE STREET
ROCHESTER, NY 14614
P: (585) 454-6110
F: (585) 454-3066
www.labellapc.com

PROJECT: MIDTOWN REDEVELOPMENT PROJECT
 (FORMER MIDTOWN PLAZA SITE)
 CITY OF ROCHESTER
 DEPARTMENT OF ENVIRONMENTAL SERVICES

DRAWING TITLE: ELM STREET ROADWAY PROFILE

ISSUED FOR: DRAFT DAD

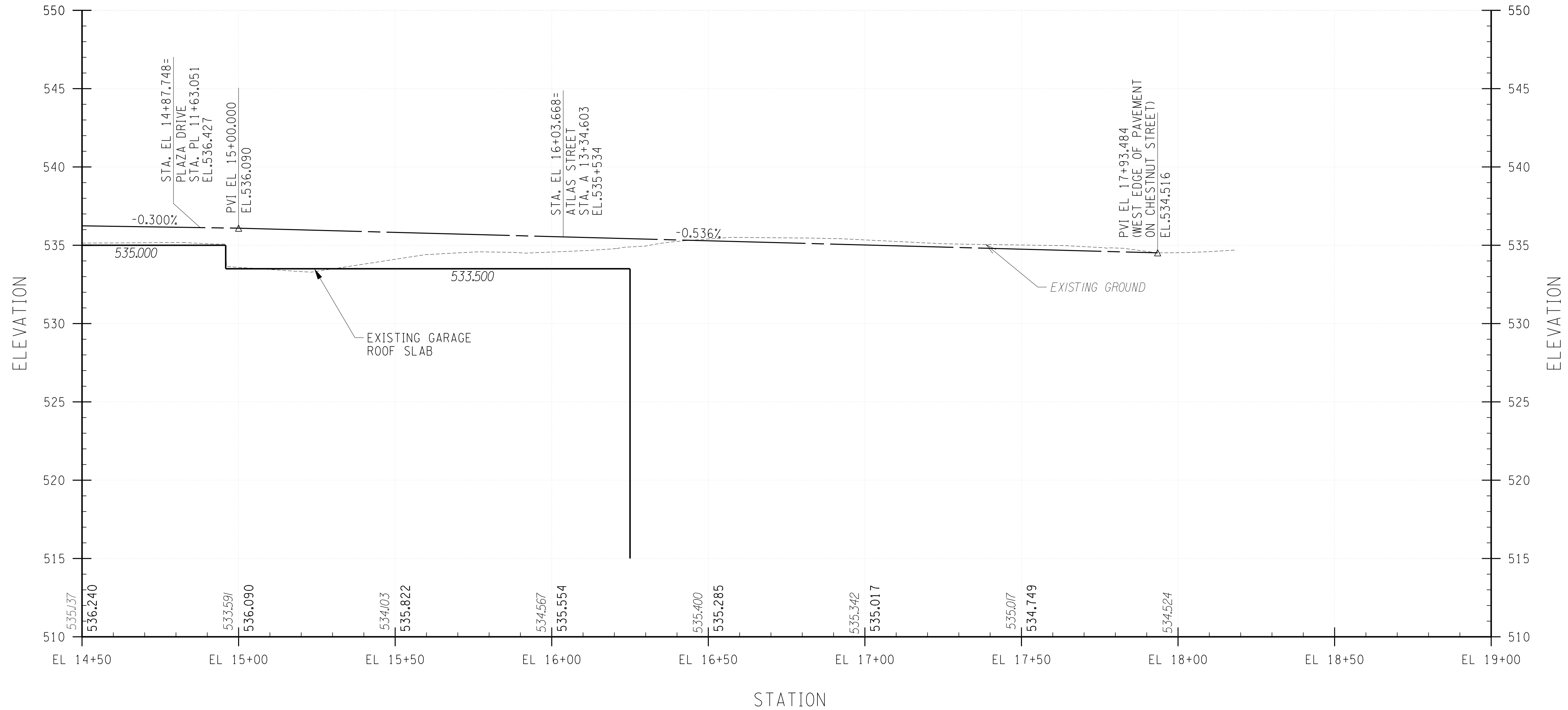
DESIGNED BY: RBT
 DRAWN BY: CON
 REVIEWED BY: RTV

DATE: DECEMBER 22, 2010

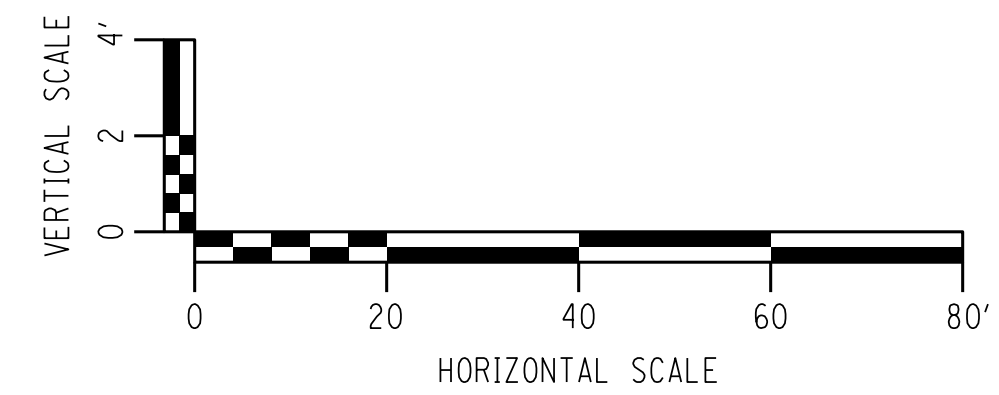
PROJECT/DRAWING NUMBER: 210301

PR-01

SHEET XXX OF XXX



**BASE ALTERNATIVE
ELM STREET PROFILE (CONTINUED)**



NO.	REVISION	BY	DATE
1			
2			
3			
4			
5			
6			

LABELLA
Associates, P.C.

300 STATE STREET
ROCHESTER, NY 14614
P: (585) 454-6110
F: (585) 454-3066
www.labellapc.com

© 2009 L.P.C.

PROJECT/TITLE
**MIDTOWN REDEVELOPMENT
PROJECT
(FORMER MIDTOWN PLAZA SITE)**

CITY OF ROCHESTER
DEPARTMENT OF
ENVIRONMENTAL SERVICES

ISSUED FOR
DRAFT DAD

DESIGNED BY: _____
DRAWN BY: _____
REVIEWED BY: _____

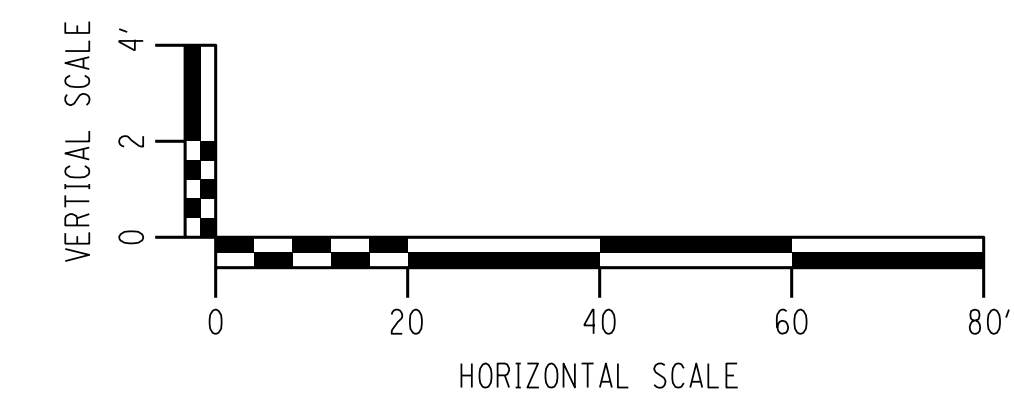
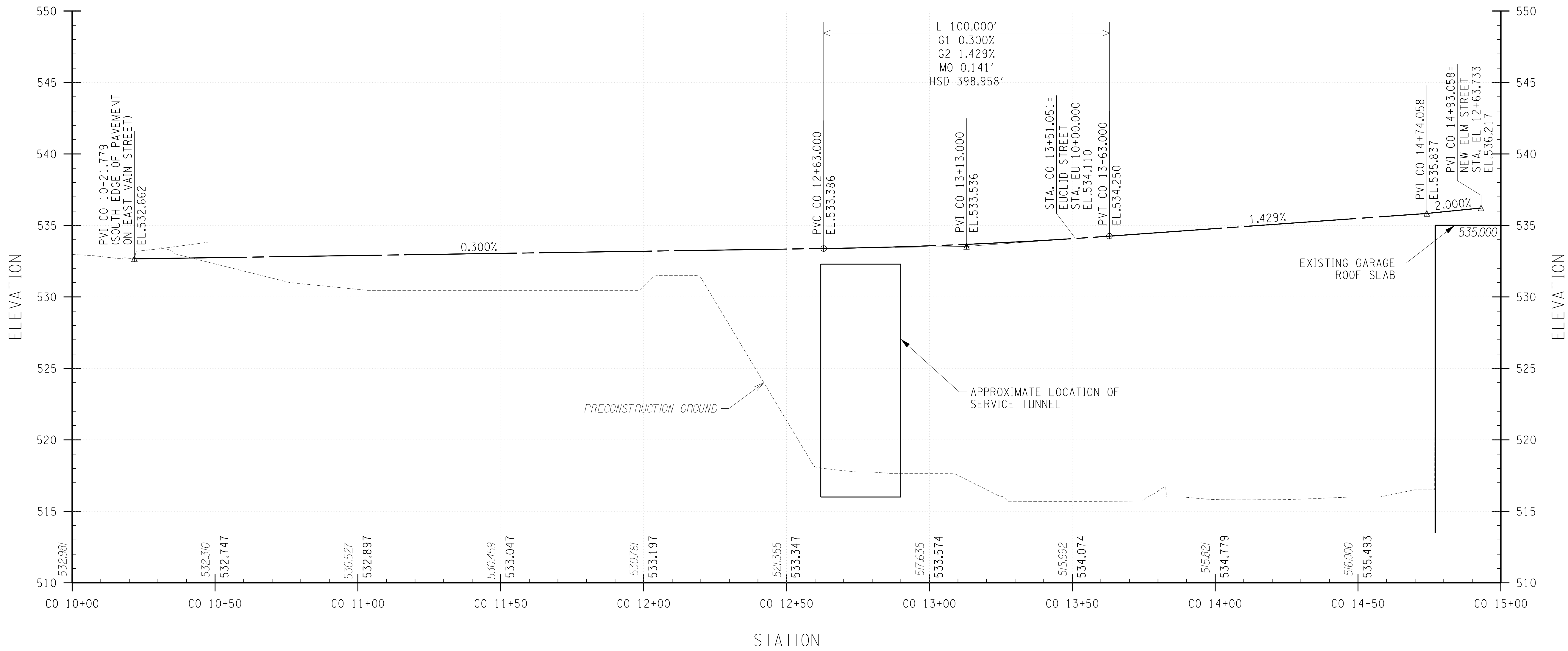
DATE: **DECEMBER 22, 2010**

PROJECT/DRAWING NUMBER
210301

PR-02

SHEET XXX OF XXX

I, the undersigned, being a graduate of the State University of New York at Buffalo, State University of New York at Binghamton, State University of New York at Cortland, State University of New York at Oswego, State University of New York at Plattsburgh, State University of New York at Potsdam, State University of New York at Saratoga Springs, State University of New York at Stony Brook, State University of New York at Sullivan County, State University of New York at Westchester, State University of New York at York, or any of the above, or any other institution of higher learning, and being duly licensed as a professional engineer or architect in the State of New York, do hereby certify that the above is a true and correct copy of the original as shown to me by the engineer or architect, and that I am not aware of any falsification of the same. Witness my hand and seal this _____ day of _____, 2010.



NO.	REVISION	BY	DATE
1			
2			
3			
4			
5			
6			

LABELLA
Associates, P.C.

300 STATE STREET
ROCHESTER, NY 14614
P: (585) 454-6110
F: (585) 454-3066
www.labellapc.com

PROJECT/TITLE: MIDTOWN REDEVELOPMENT PROJECT (FORMER MIDTOWN PLAZA SITE)
 CITY OF ROCHESTER
 DEPARTMENT OF ENVIRONMENTAL SERVICES

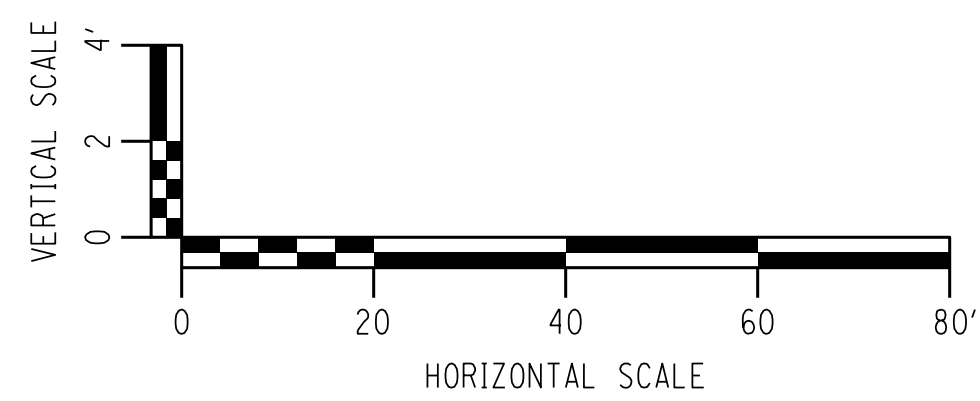
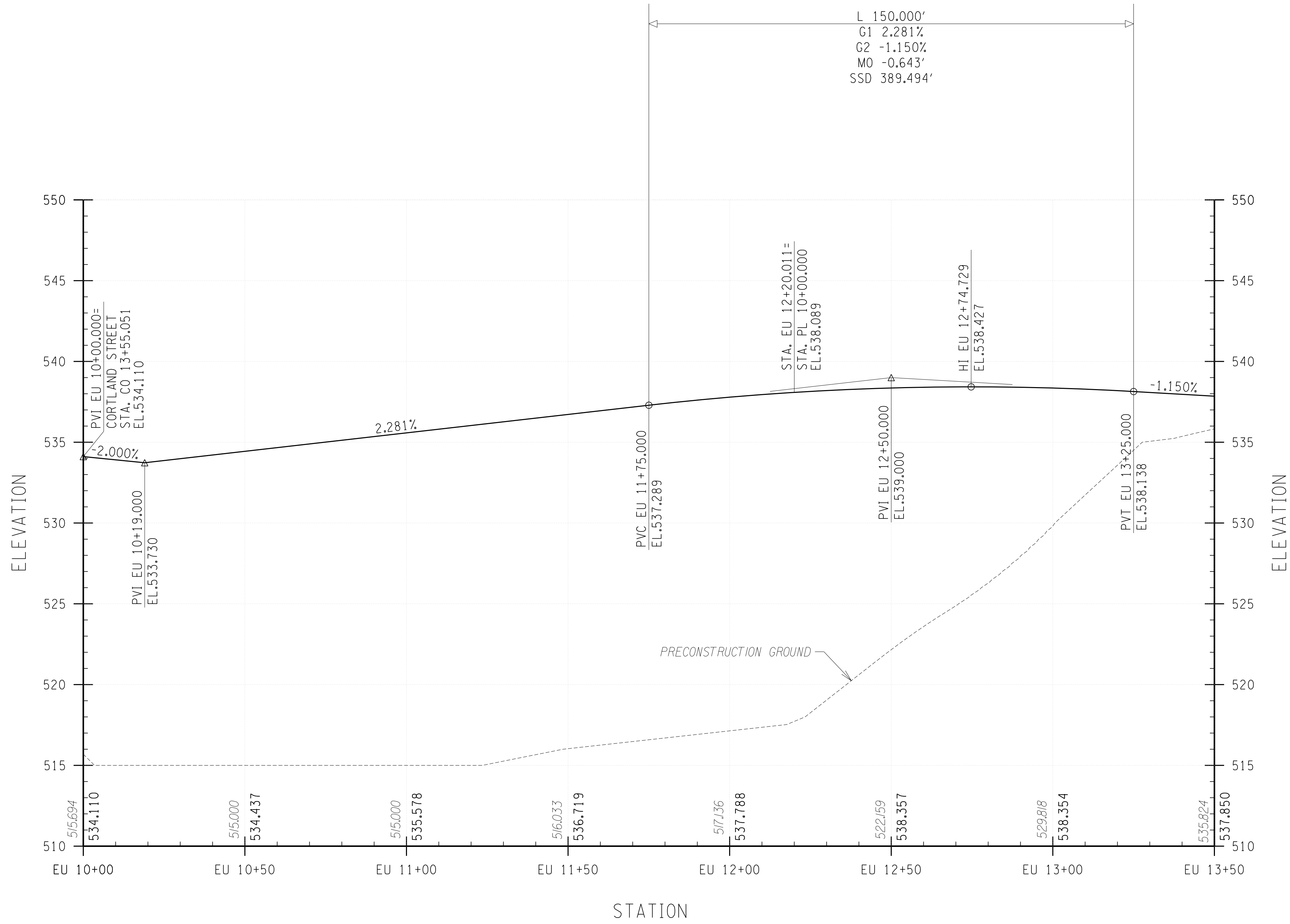
ISSUED FOR: DRAFT DAD
 DATE: DECEMBER 22, 2010

DESIGNED BY: _____
 DRAWN BY: _____
 REVIEWED BY: _____

RIGHT: _____
 CON: _____
 RTV: _____

PROJECT/DRAWING NUMBER: 210301
PR-03
 SHEET XXX OF XXX

I, the Engineer of this State, do hereby certify that the above is a true and correct copy of the original as filed in my office, and that the same has been duly recorded in the office of the County Clerk of the County of _____, New York, and that the same is a true and correct copy of the original as filed in my office, and that the same has been duly recorded in the office of the County Clerk of the County of _____, New York.



NO.	REVISION	BY	DATE
1			
2			
3			
4			
5			
6			

LABELLA
Associates, P.C.

300 STATE STREET
ROCHESTER, NY 14614
P: (585) 454-6110
F: (585) 454-3066
www.labella.com

PROJECT/TITLE
**MIDTOWN REDEVELOPMENT PROJECT
(FORMER MIDTOWN PLAZA SITE)**

CITY OF ROCHESTER
DEPARTMENT OF ENVIRONMENTAL SERVICES

DRAWING TITLE
EUCLID STREET ROADWAY PROFILE

ISSUED FOR
DRAFT DAD

DESIGNED BY: RGH
DRAWN BY: CON
REVIEWED BY: RTV

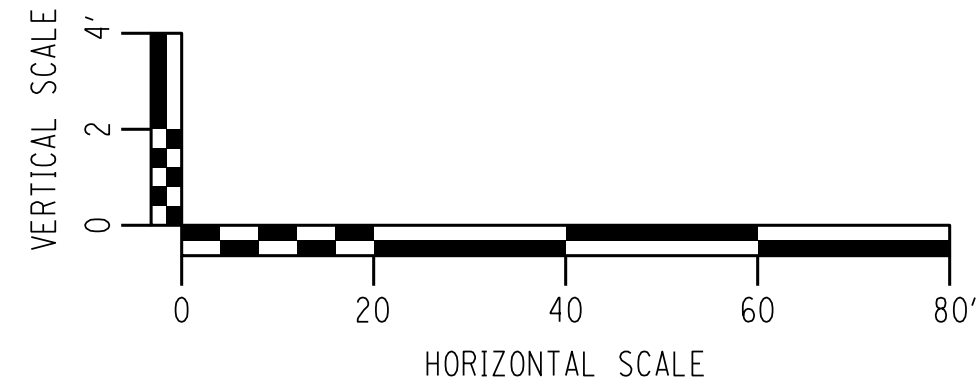
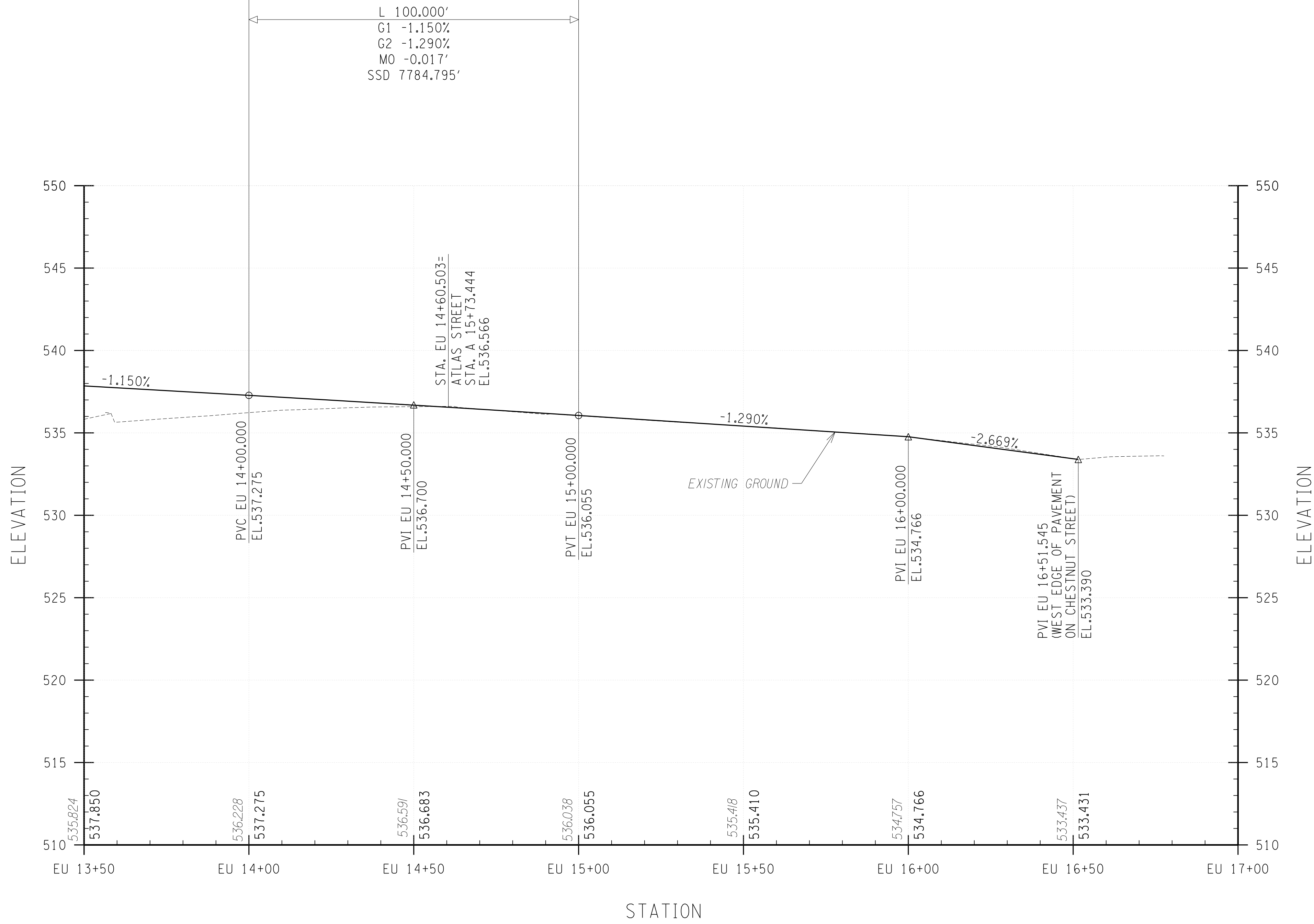
DATE: DECEMBER 22, 2010

PROJECT/DRAWING NUMBER
210301

PR-04

SHEET XXX OF XXX

I, the undersigned, being a duly qualified and licensed professional engineer, or land surveyor, or both, do hereby certify that the foregoing is a true and correct copy of the original as shown to me, and that I am not aware of any falsification of the same. My seal and signature shall apply to the item their seal and notation. Witness my hand and signature, followed by my seal and date of such notation, and a specific description of the notation.



NO.	REVISION	BY	DATE
1			
2			
3			
4			
5			
6			

LABELLA
Associates, P.C.

300 STATE STREET
ROCHESTER, NY 14614
P: (585) 454-6110
F: (585) 454-3066
www.labella.com

DESIGNED BY: _____
DRAWN BY: _____
CHECKED BY: _____
DATE: _____

**MIDTOWN REDEVELOPMENT
PROJECT
(FORMER MIDTOWN PLAZA SITE)**

**CITY OF ROCHESTER
DEPARTMENT OF
ENVIRONMENTAL SERVICES**

**EUCLID STREET
ROADWAY PROFILE**

ISSUED FOR: **DRAFT DAD**

DESIGNED BY: _____
DRAWN BY: _____
CHECKED BY: _____
DATE: **DECEMBER 22, 2010**

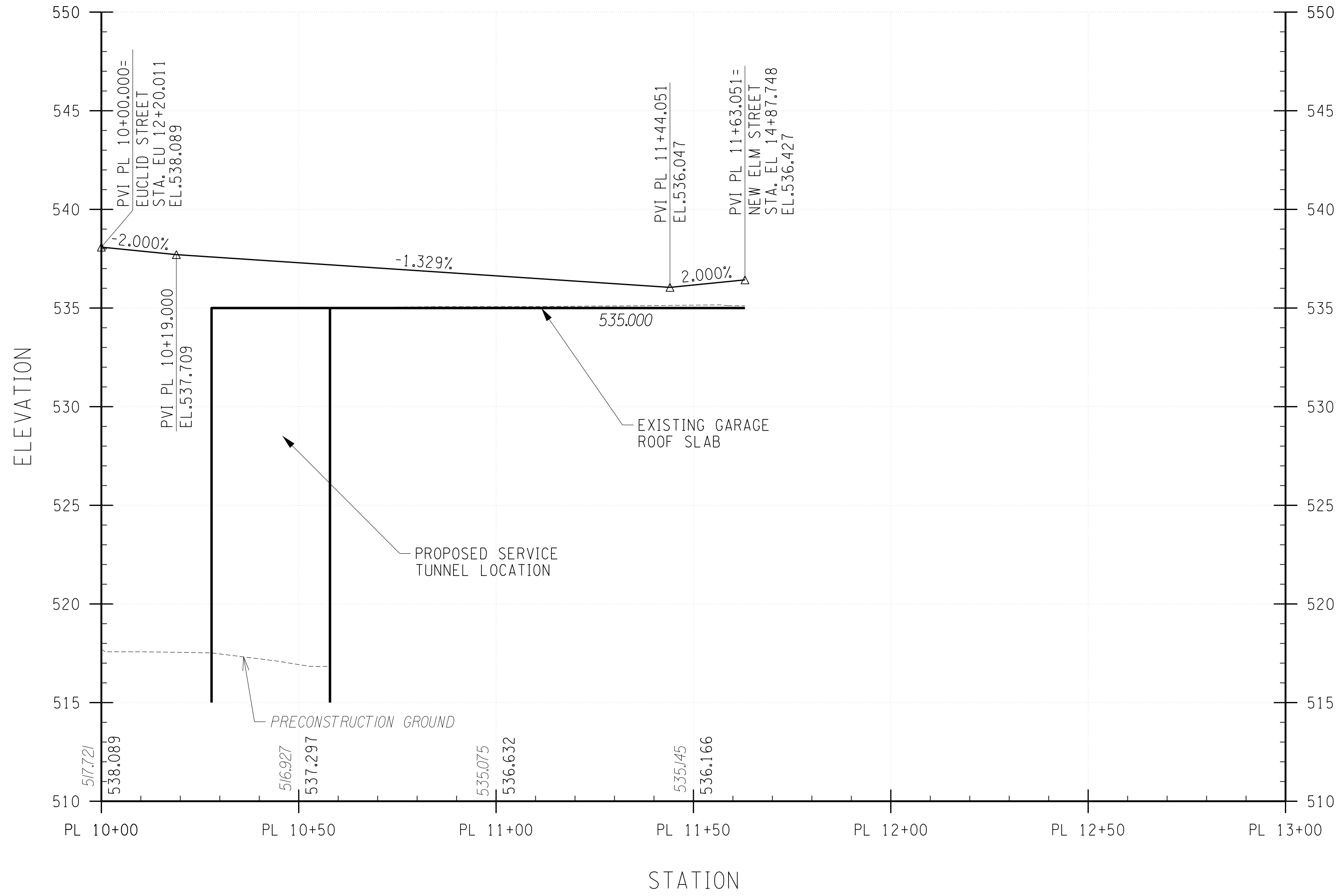
PROJECT/DRAWING NUMBER

210301

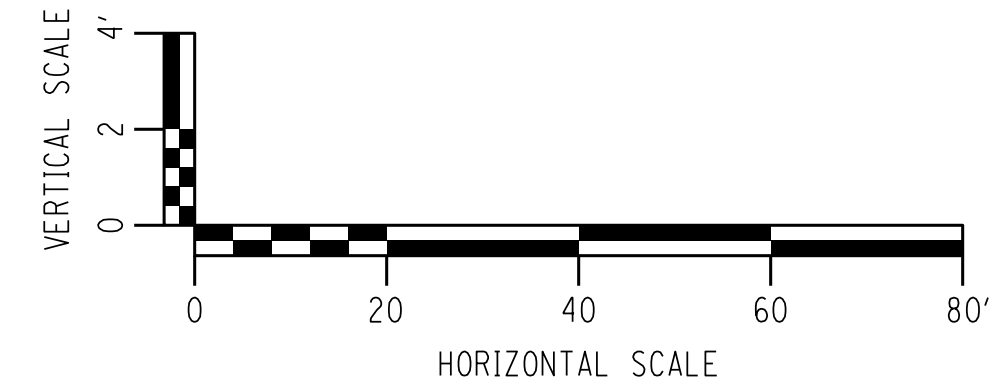
PR-05

SHEET XXX OF XXX

I, the Engineer of this State, do hereby certify that the above is a true and correct copy of the original as filed in my office, and that the same has been approved by me, and that the same shall have the same force and effect as if it were the original, as required by law. Witness my hand and seal of office, this _____ day of _____, 2010.



**BASE ALTERNATIVE
PLAZA DRIVE PROFILE**



NO.	REVISION	BY	DATE
1			
2			
3			
4			
5			
6			

LABELLA
Associates, P.C.

300 STATE STREET
ROCHESTER, NY 14614
P: (585) 454-6110
F: (585) 454-3066
www.labellapc.com

PROJECT TITLE
**MIDTOWN REDEVELOPMENT
PROJECT
(FORMER MIDTOWN PLAZA SITE)**

CITY OF ROCHESTER
DEPARTMENT OF
ENVIRONMENTAL SERVICES

DRAWING TITLE
**PLAZA DRIVE
ROADWAY PROFILE**

ISSUED FOR
DRAFT DAD

DESIGNED BY: _____ RGH
DRAWN BY: _____ CON
REVIEWED BY: _____ RTV

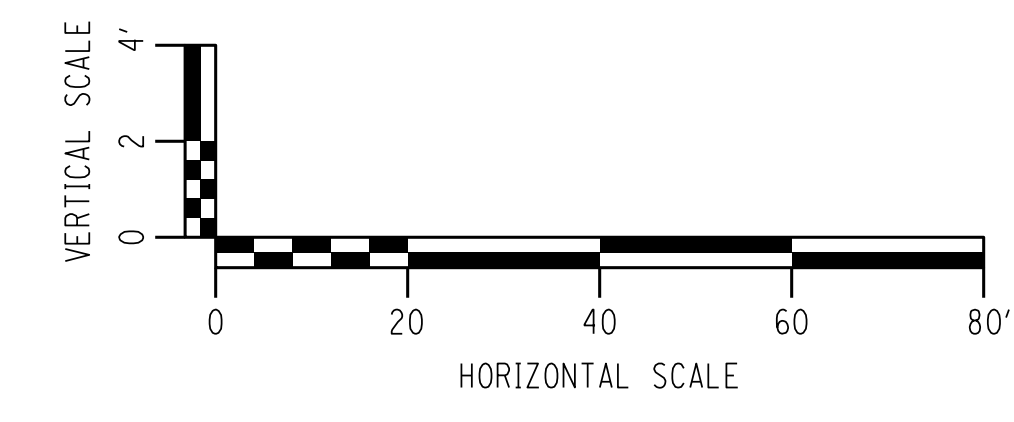
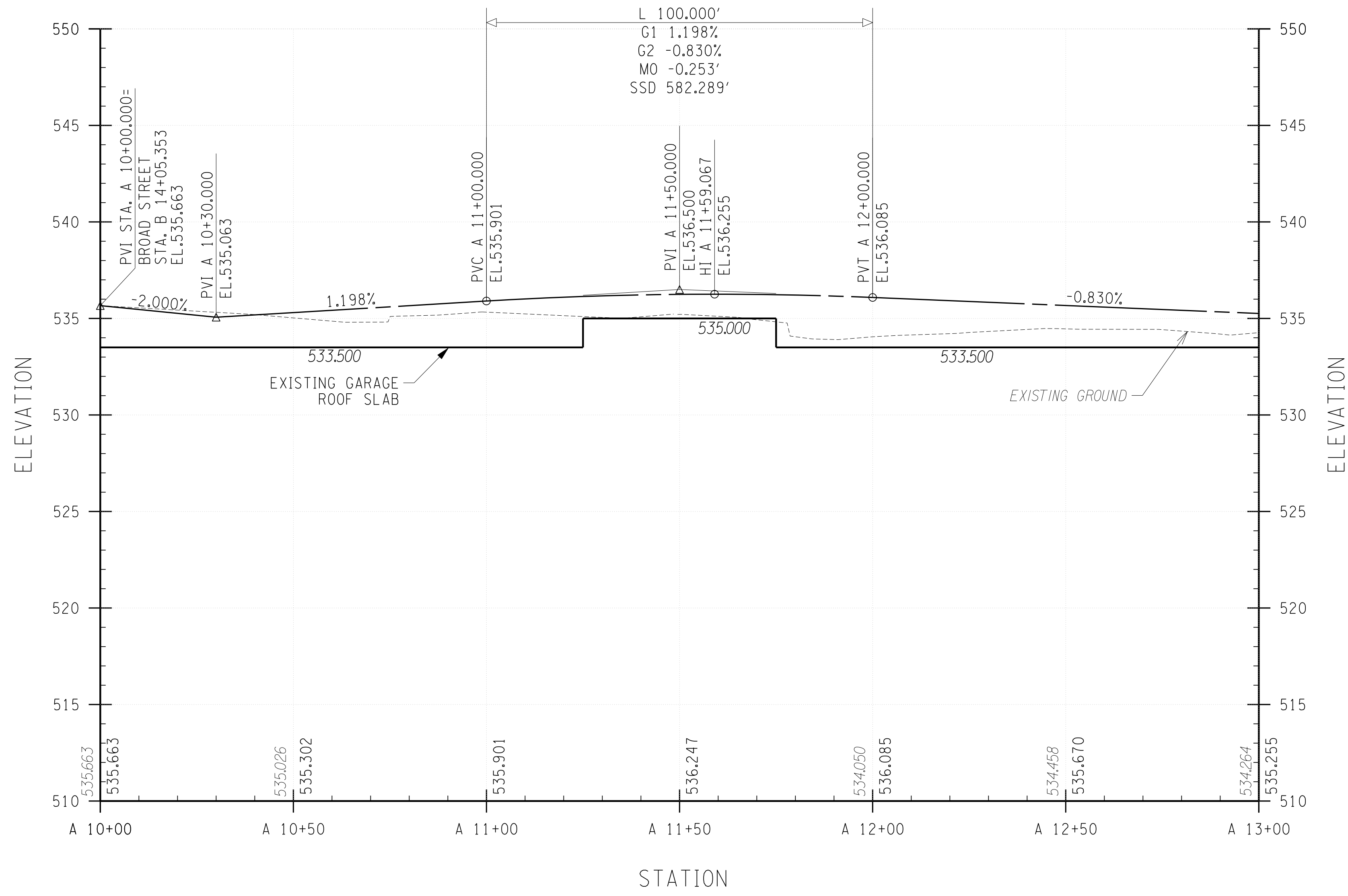
DATE: DECEMBER 22, 2010

PROJECT/DRAWING NUMBER
210301

PR-06

SHEET XXX OF XXX

I, the undersigned, being a duly qualified and licensed professional engineer, or land surveyor, or both, as the case may be, do hereby certify that I am the author of the design, specification, or report herein, or that I am a duly qualified and licensed professional engineer, or land surveyor, or both, as the case may be, and that I am not providing my professional services hereunder in violation of any law or rule of professional conduct. I am not providing my professional services hereunder in violation of any law or rule of professional conduct. I am not providing my professional services hereunder in violation of any law or rule of professional conduct.



NO.	REVISION	BY	DATE
1			
2			
3			
4			
5			
6			

LABELLA
Associates, P.C.

300 STATE STREET
ROCHESTER, NY 14614
P: (585) 454-6110
F: (585) 454-3066
www.labellapc.com

PROJECT: MIDTOWN REDEVELOPMENT PROJECT
(FORMER MIDTOWN PLAZA SITE)
CITY OF ROCHESTER
DEPARTMENT OF ENVIRONMENTAL SERVICES

DRAWING TITLE: ATLAS STREET ROADWAY PROFILE

ISSUED FOR: DRAFT DAD

DESIGNED BY: _____
DRAWN BY: _____
REVIEWED BY: _____

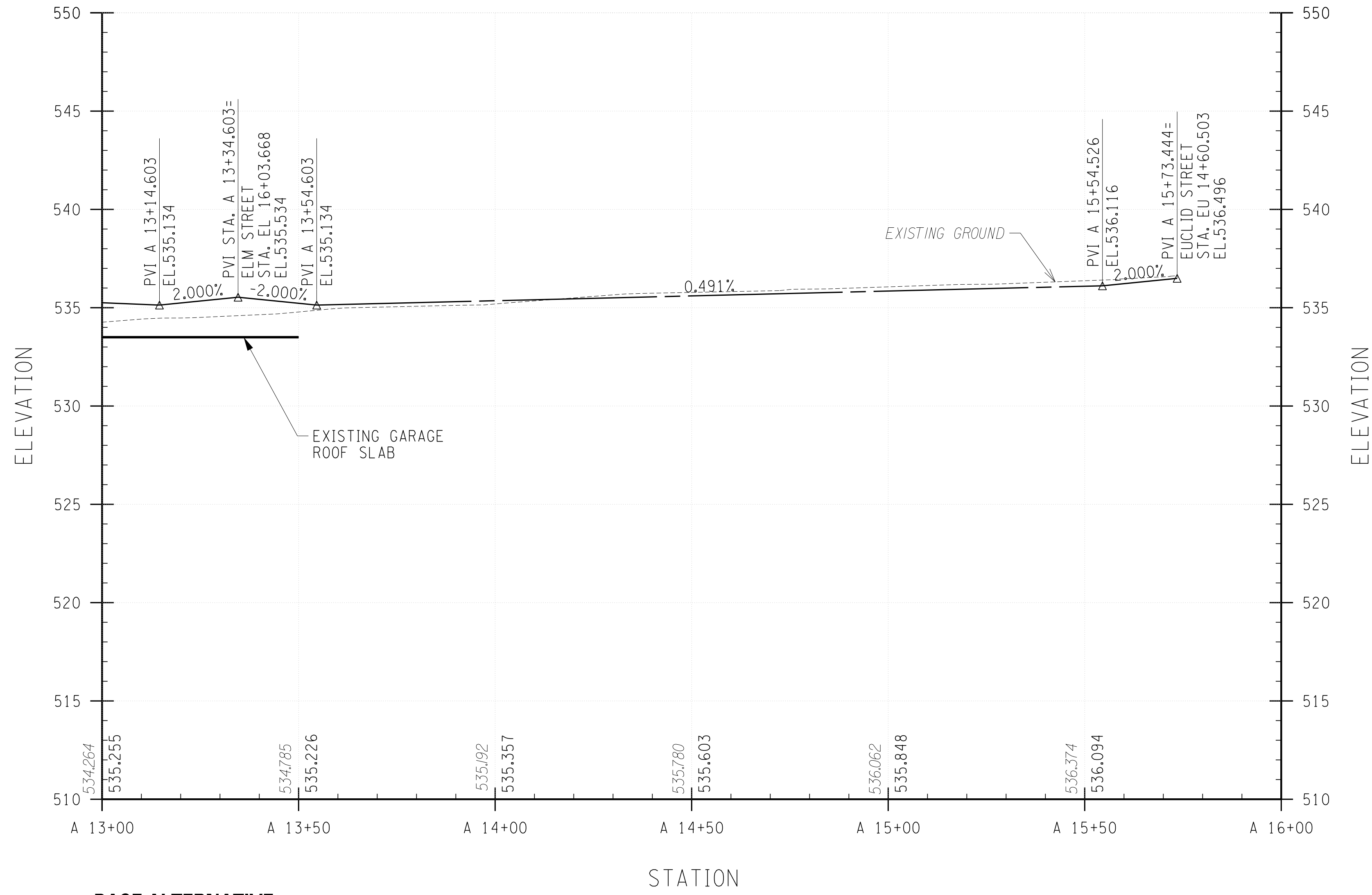
DATE: DECEMBER 22, 2010

PROJECT/DRAWING NUMBER: 210301

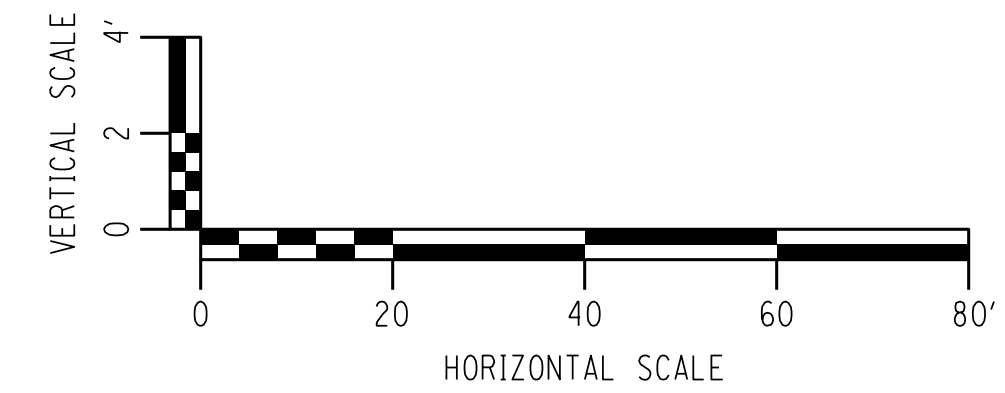
PR-07

SHEET XXX OF XXX

I, the Engineer of this State, do hereby certify that the above is a true and correct copy of the original as filed in my office, and that the same has been compared with the original and found to be correct. Witness my hand and seal of office, this 22nd day of December, 2010.



**BASE ALTERNATIVE
ATLAS STREET PROFILE (CONTINUED)**



LABELLA
Associates, P.C.

300 STATE STREET
ROCHESTER, NY 14614
P: (585) 454-6110
F: (585) 454-3066
www.labelle.com

PROJECT/TITLE
**MIDTOWN REDEVELOPMENT
PROJECT
(FORMER MIDTOWN PLAZA SITE)**
CITY OF ROCHESTER
DEPARTMENT OF
ENVIRONMENTAL SERVICES

DESIGNED BY: _____ RGH
DRAWN BY: _____ CON
REVIEWED BY: _____ RTV

ISSUED FOR
DRAFT DAD

DATE: **DECEMBER 22, 2010**

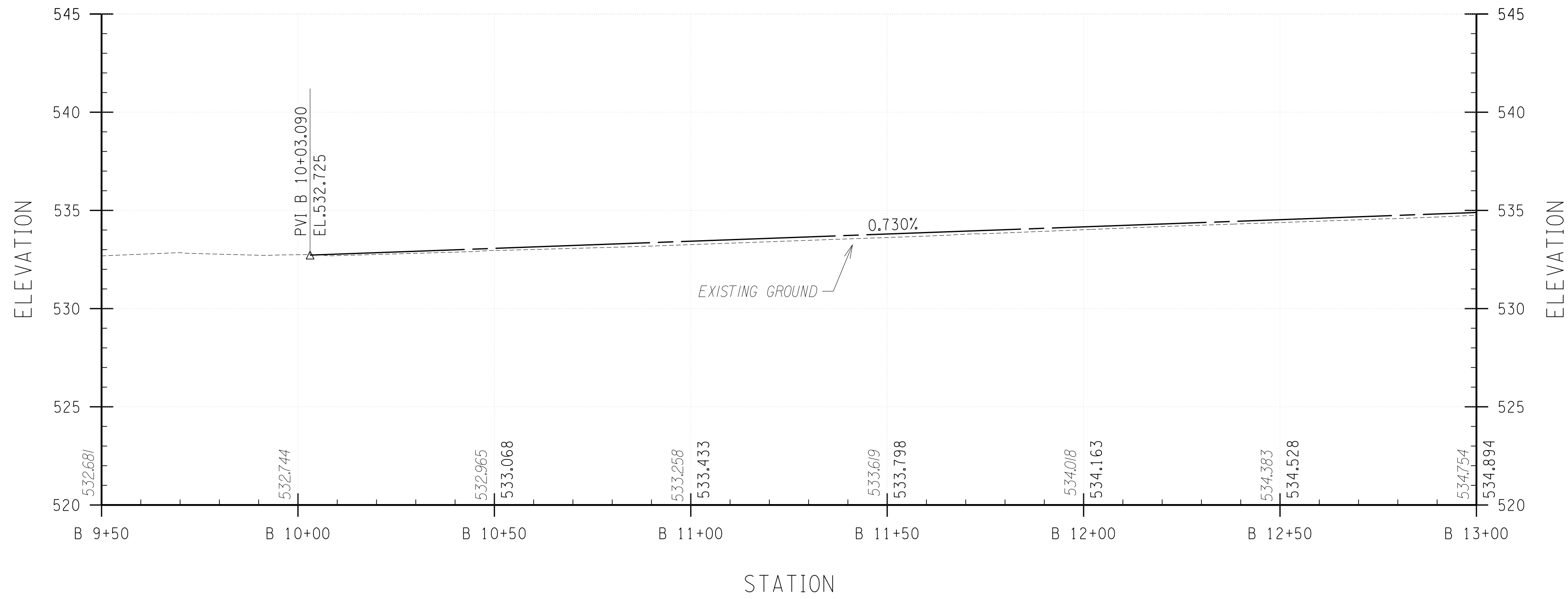
PROJECT/DRAWING NUMBER
210301

PR-08

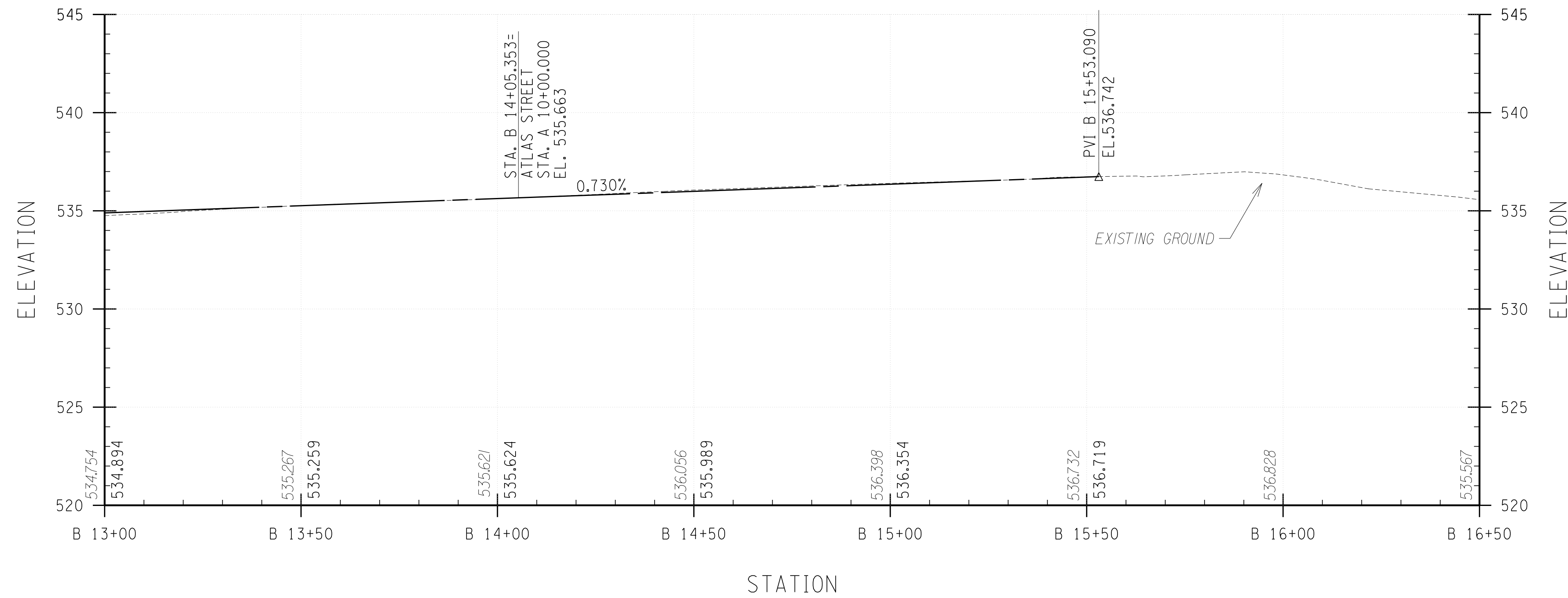
SHEET XXX OF XXX

NO.	REVISION	BY	DATE
1			
2			
3			
4			
5			
6			

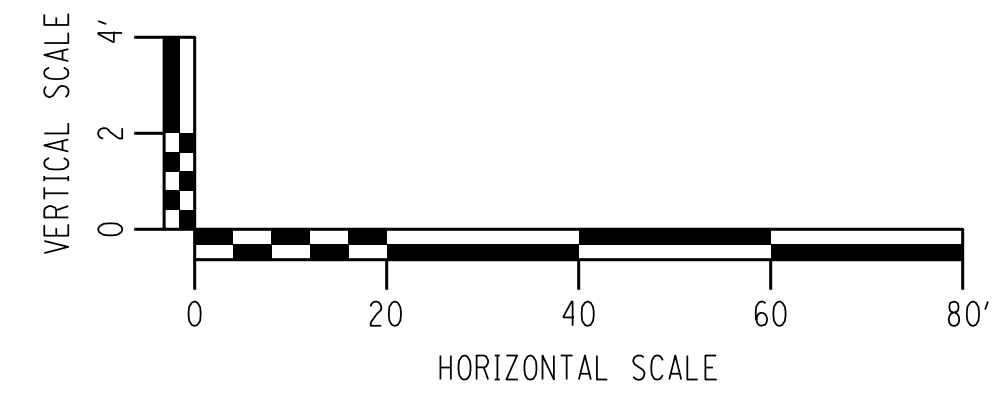
I, the Engineer of this Plan, Education, the Article 145, Sec. 2709, for any reason, unless acting under the direction of a licensed architect, professional engineer, or land surveyor, or under the direction of a licensed architect, professional engineer, or land surveyor, shall not be liable for any errors or omissions in this plan, or for any consequences that may result from its use, and shall not be held responsible for any damage or injury to persons or property, or for any other liability that may result from its use, or for any other liability that may result from its use, or for any other liability that may result from its use.



**BASE ALTERNATIVE
BROAD STREET PROFILE**



**BASE ALTERNATIVE
BROAD STREET PROFILE (CONTINUED)**



NO.	REVISION	BY	DATE
1			
2			
3			
4			
5			
6			

LABELLA
Associates, P.C.

300 STATE STREET
ROCHESTER, NY 14614
P: (585) 454-6110
F: (585) 454-3066
www.labellapc.com

DATE: 12/20/2010

PROJECT/TITLE
**MIDTOWN REDEVELOPMENT
PROJECT
(FORMER MIDTOWN PLAZA SITE)**

CITY OF ROCHESTER
DEPARTMENT OF
ENVIRONMENTAL SERVICES

DRAWING TITLE
**BROAD STREET
ROADWAY PROFILE**

ISSUED FOR
DRAFT DAD

DESIGNED BY: _____ RGH
DRAWN BY: _____ CON
REVIEWED BY: _____ RTV

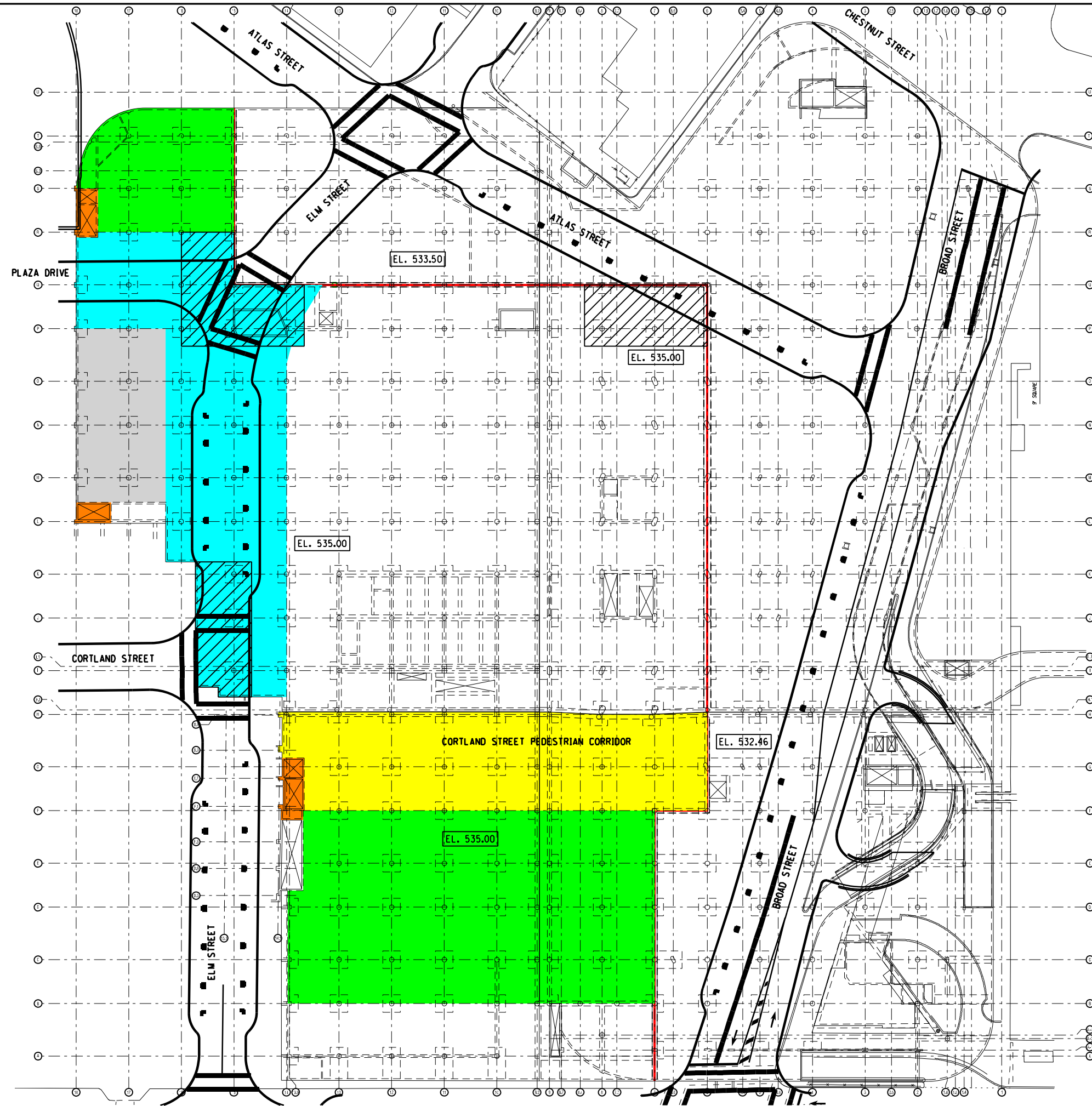
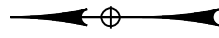
DATE: DECEMBER 22, 2010

PROJECT/DRAWING NUMBER
210301

PR-09

SHEET XXX OF XXX

I, the undersigned, being a duly qualified professional engineer or land surveyor, hereby certify that I am the author of the design and content of this drawing, and that I am a duly licensed professional engineer or land surveyor in the State of New York, and that I am not providing my professional services in violation of any law or regulation. My certificate number is 12345. I am not providing my professional services in violation of any law or regulation. My certificate number is 12345.



LEGEND

- EL. XXX.XX TOP OF ROOF STRUCTURAL SLAB ELEVATION
- INFILL ROOF SLAB TO CLOSE STAIR AND ELEVATOR OPENINGS
- 5" MIN. REINFORCED CONCRETE SLAB OVERLAY
- WATERPROOF MEMBRANE W/ 3" CONC. OVERLAY
- WATERPROOF MEMBRANE W/ 2" ASPH. OVERLAY (LEAVE EXIST. 3" CONC. FILL OVERLAY)
- REMOVE EXIST. 3" CONC. FILL & INSTALL WATERPROOFING MEMBRANE
- ROOF SLAB RECONSTRUCTION AT EXISTING ELEVATION
- EXISTING STEP IN ROOF SLAB

NOTES:

1. EXISTING ROOF SLAB TO BE SCARIFIED WITHIN THE LIMITS OF THE PROPOSED 5" MIN. REINFORCED CONCRETE SLAB OVERLAY.

NO.	REVISION	DATE
1		
2		
3		
4		
5		
6		

LABELLA
Associates, P.C.

300 STATE STREET
ROCHESTER, NY 14614
P: (585) 454-6110
F: (585) 454-3066
www.labellassoc.com

PROJECT TITLE
**MIDTOWN REDEVELOPMENT PROJECT
(FORMER MIDTOWN PLAZA SITE)**

CITY OF ROCHESTER
DEPARTMENT OF ENVIRONMENTAL SERVICES

DRAWING TITLE
GARAGE ROOF MODIFICATIONS BASE PLAN

DESIGNED BY: JAK
DRAWN BY: VLG
REVIEWED BY: BRM

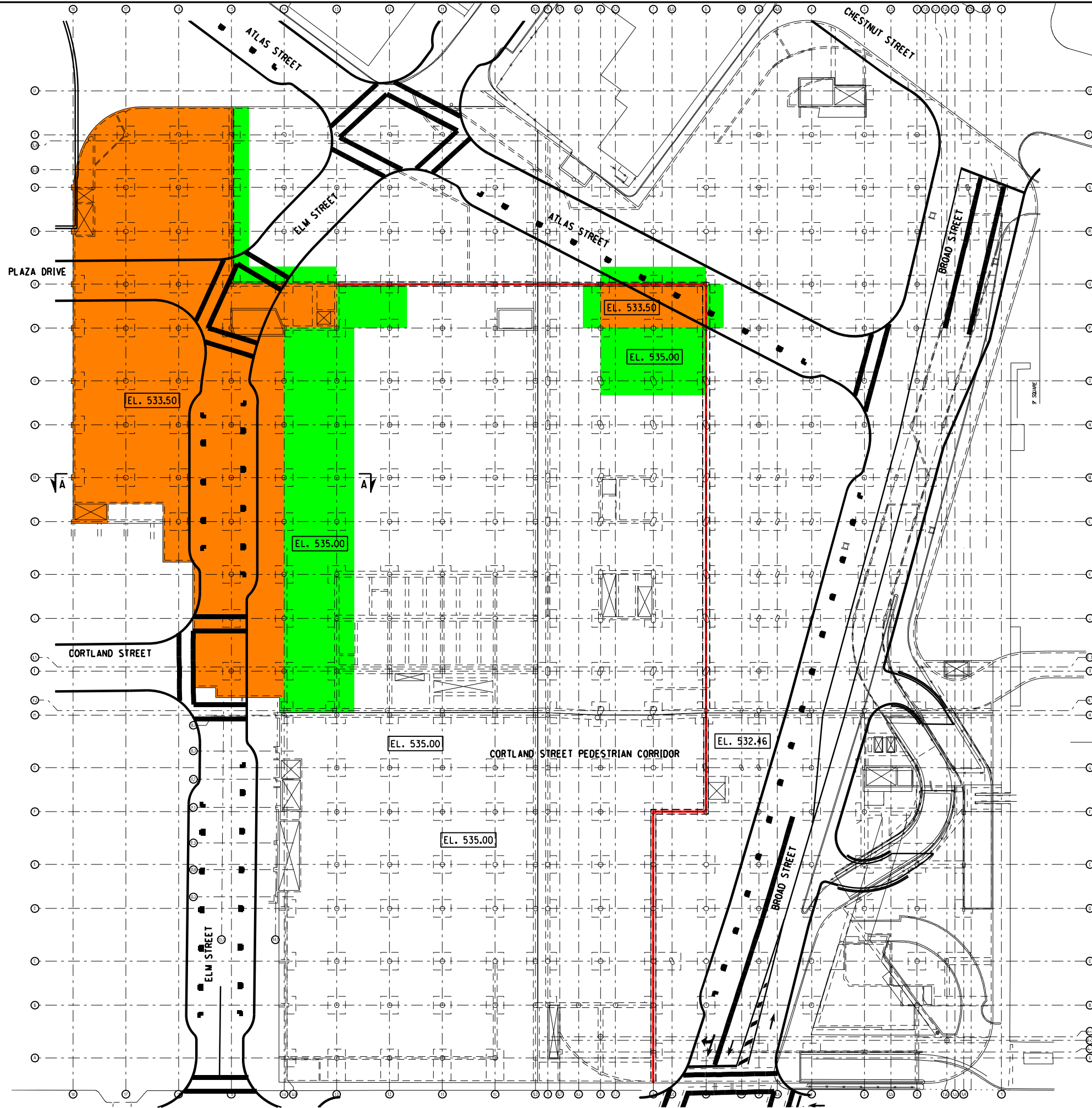
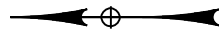
DRAFT DAD
DATE: DECEMBER 22, 2010

PROJECT/DRAWING NUMBER
210301

ST-01
SHEET OF

PLAN
SCALE: 1" = 30'-0"

12/20/2010 9:52:09 AM ST-02.dgn



LEGEND

- EL. XXX.XX TOP OF ROOF STRUCTURAL SLAB ELEVATION
- SLAB RECONSTRUCTION @ LOWER ELEVATION
- SLAB RECONSTRUCTION @ EXISTING ELEVATION
- EXISTING STEP IN ROOF SLAB

NOTES:

1. THE INDICATED GARAGE ROOF SLAB RECONSTRUCTION REPRESENTS AN OPTIONAL DESIGN CONSIDERATION TO ACCOMMODATE THE BASE PLAN STREET GRID.
2. FOR SECTION A-A, SEE DWG. NO. ST-03

PLAN
SCALE: 1" = 30'-0"

NO.	REVISION	DATE
1		
2		
3		
4		
5		
6		

LABELLA
Associates, P.C.

300 STATE STREET
ROCHESTER, NY 14614
P: (585) 454-6110
F: (585) 454-3066
www.labellassoc.com

PROJECT TITLE
**MIDTOWN REDEVELOPMENT
PROJECT
(FORMER MIDTOWN PLAZA SITE)**

CITY OF ROCHESTER
DEPARTMENT OF
ENVIRONMENTAL SERVICES

DRAWING TITLE
**GARAGE ROOF
MODIFICATIONS OPTIONAL**

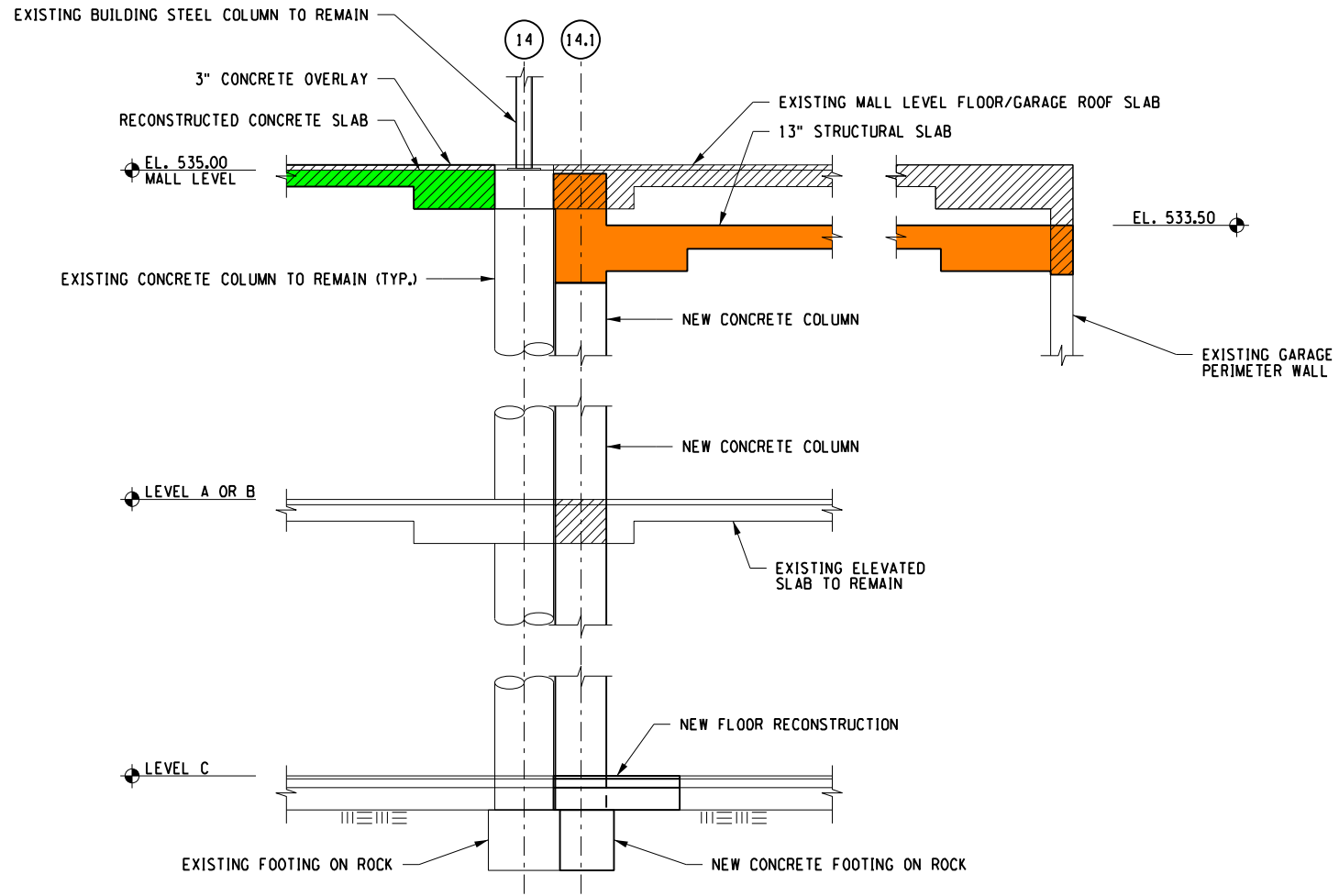
DESIGNED BY: JAK
DRAWN BY: VLG
REVIEWED BY: BRM

DRAFT DAD
DATE: DECEMBER 22, 2010

PROJECT/DRAWING NUMBER
210301

ST-02
SHEET OF

It is the obligation of the user of this drawing to verify that the design is in accordance with the applicable laws, codes, and regulations. The user shall verify the design and construction of the project. The user shall verify the design and construction of the project. The user shall verify the design and construction of the project.



LEGEND:

- STRUCTURAL CONCRETE REMOVALS
- SLAB RECONSTRUCTION @ LOWER ELEVATION
- SLAB RECONSTRUCTION @ EXISTING ELEVATION

NOTES:

1. FOR LOCATION OF SECTION A-A, SEE DWG. NO. ST-02.

SECTION A-A
SCALE: 1/4" = 1'-0"

NO.	REVISION	BY	DATE
1			
2			
3			
4			
5			
6			

LABELLA
Associates, P.C.

300 STATE STREET
ROCHESTER, NY 14614
P: (585) 454-6110
F: (585) 454-3066
www.labellopc.com
c0704133

PROJECT TITLE
MIDTOWN REDEVELOPMENT
PROJECT
(FORMER MIDTOWN PLAZA SITE)
CITY OF ROCHESTER
DEPARTMENT OF
ENVIRONMENTAL SERVICES

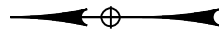
DRAWING TITLE
GARAGE ROOF
MODIFICATIONS SECTIONS
OPTIONAL

ISSUED FOR DRAFT DAD	DESIGNED BY: JAK DRAWN BY: YLG REVIEWED BY: BRM
DATE: DECEMBER 22, 2010	

PROJECT/DRAWING NUMBER
210301

ST-03

SHEET OF



LEGEND

- EL. XXX.XX TOP OF ROOF STRUCTURAL SLAB ELEVATION
- SLAB RECONSTRUCTION
- SLAB RECONSTRUCTION @ EXISTING ELEVATION
- EXISTING STEP IN ROOF SLAB

NOTES:

1. TWO ROOF SLAB RECONSTRUCTION TREATMENTS CAN BE CONSIDERED FOR CONSTRUCTING THE CORTLAND STREET EXTENSION (ALTERNATE B):
 - A. SLAB RECONSTRUCTION HIGHLIGHTED IN 'ORANGE' AT EXISTING ELEVATION (EL. 535.00).
 - B. SLAB RECONSTRUCTION HIGHLIGHTED IN 'ORANGE' AT LOWER ELEVATION (EL. 532.46). THIS TREATMENT REQUIRES THE ADDITIONAL SLAB RECONSTRUCTION HIGHLIGHTED IN 'GREEN'.
2. FOR SECTION A-A, SEE DWG. NO. ST-05.

PLAN
SCALE: 1" = 30'-0"

NO.	REVISION	BY	DATE
1			
2			
3			
4			
5			
6			

LABELLA
Associates, P.C.

300 STATE STREET
ROCHESTER, NY 14614
P: (585) 454-6110
F: (585) 454-3066
www.labellassoc.com

PROJECT: DRN
MIDTOWN REDEVELOPMENT
PROJECT
(FORMER MIDTOWN PLAZA SITE)
CITY OF ROCHESTER
DEPARTMENT OF
ENVIRONMENTAL SERVICES

DRAWING TITLE
GARAGE ROOF
MODIFICATIONS
ALTERNATE B-1

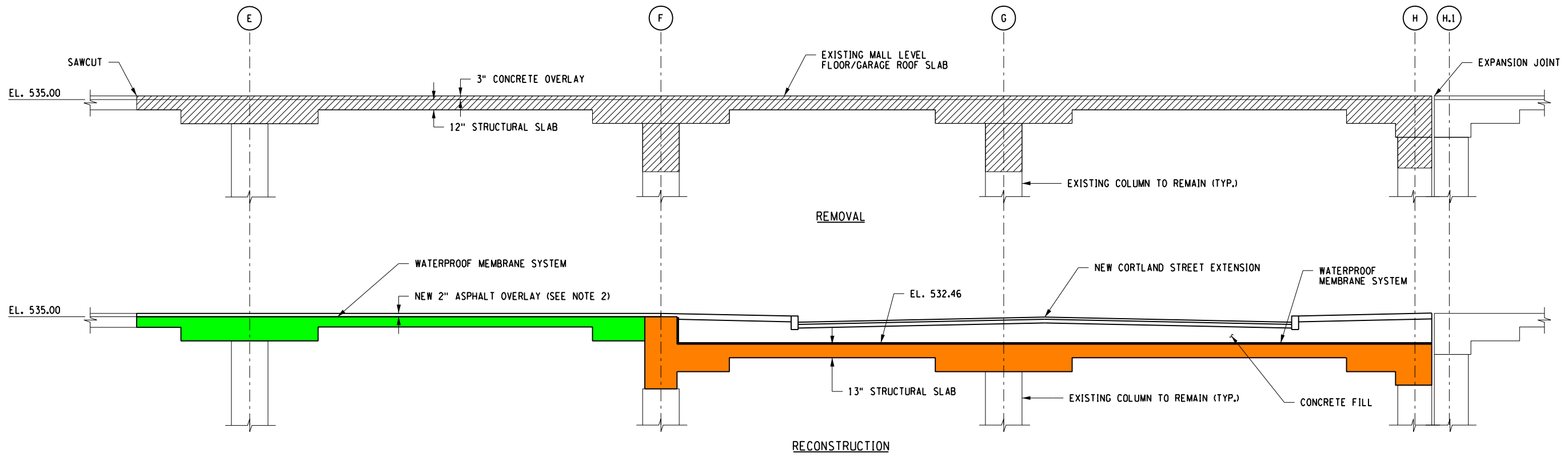
DESIGNED BY: JAK
DRAWN BY: VLG
REVIEWED BY: BRM

DRAFT DAD
DATE: DECEMBER 22, 2010

PROJECT/DRAWING NUMBER
210301

ST-04

SHEET OF



REMOVAL

RECONSTRUCTION

SECTION A-A
SCALE: 1/4" = 1'-0"

LEGEND:

- STRUCTURAL CONCRETE REMOVALS
- SLAB RECONSTRUCTION @ LOWER ELEVATION
- SLAB RECONSTRUCTION @ EXISTING ELEVATION

NOTES:

1. FOR LOCATION OF SECTION A-A, SEE DWG. NO. ST-04.
2. ASPHALT OVERLAY IS A TEMPORARY MEASURE TO WATERPROOF GARAGE ROOF SLAB PRIOR TO PARCEL BEING DEVELOPED.

NO.	REVISION	BY	DATE
1			
2			
3			
4			
5			
6			

LABELLA
Associates, P.C.

300 STATE STREET
ROCHESTER, NY 14614
P: (585) 454-6110
F: (585) 454-3066
www.labello.com

PROJECT: MIDTOWN REDEVELOPMENT PROJECT
(FORMER MIDTOWN PLAZA SITE)
CITY OF ROCHESTER
DEPARTMENT OF ENVIRONMENTAL SERVICES

DRAWING TITLE: GARAGE ROOF MODIFICATIONS SECTIONS ALTERNATE B-2

DESIGNED BY: JAK	DATE: DECEMBER 22, 2010
DRAWN BY: JAK	
CHECKED BY: JAK	
REVIEWED BY: BRM	

DRAFT DAD

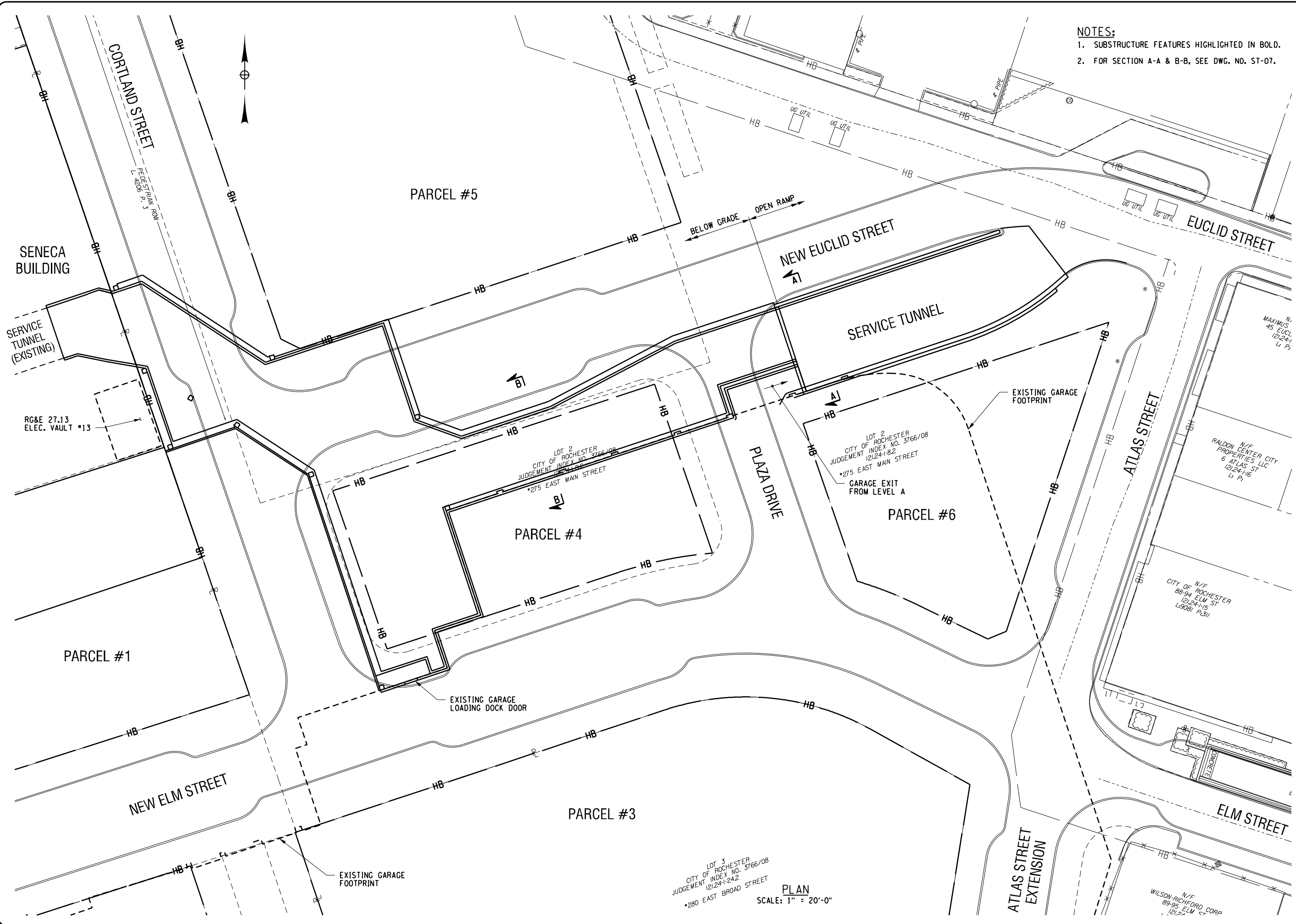
PROJECT/DRAWING NUMBER: 210301

ST-05

SHEET OF

It is a violation of the New York Education Law Article 145, Sec. 2709, for any architect, engineer, or land surveyor to practice his or her profession in this State unless he or she is duly licensed as an architect, engineer, or land surveyor. The seal and signature of the architect, engineer, or land surveyor shall only be used in connection with the work for which he or she is licensed. The seal and signature of the architect, engineer, or land surveyor shall not be used in connection with the work for which he or she is not licensed. The seal and signature of the architect, engineer, or land surveyor shall not be used in connection with the work for which he or she is not licensed.

12/21/2010 1:25:55 PM ST-06.dgn



NOTES:
 1. SUBSTRUCTURE FEATURES HIGHLIGHTED IN BOLD.
 2. FOR SECTION A-A & B-B, SEE DWG. NO. ST-07.

NO.	REVISION	DATE
1		
2		
3		
4		
5		
6		

LABELLA
 Associates, P.C.
 300 STATE STREET
 ROCHESTER, NY 14614
 P: (585) 454-6110
 F: (585) 454-3066
 www.labello.com
 cna10123

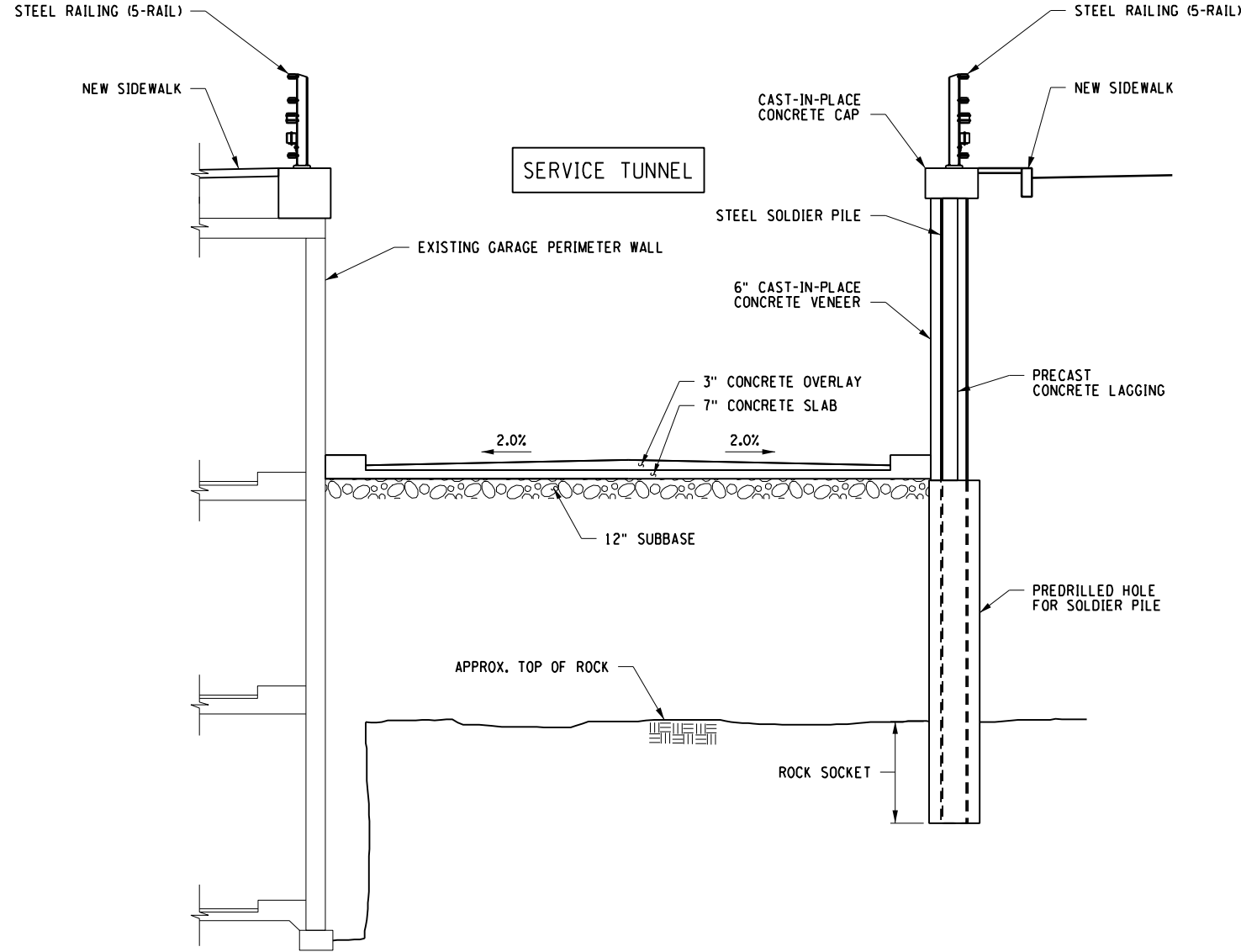
MIDTOWN REDEVELOPMENT
 PROJECT
 (FORMER MIDTOWN PLAZA SITE)
 CITY OF ROCHESTER
 DEPARTMENT OF
 ENVIRONMENTAL SERVICES

SERVICE TUNNEL
 BASE PLAN
 DRAFT DAD
 DATE: DECEMBER 22, 2010

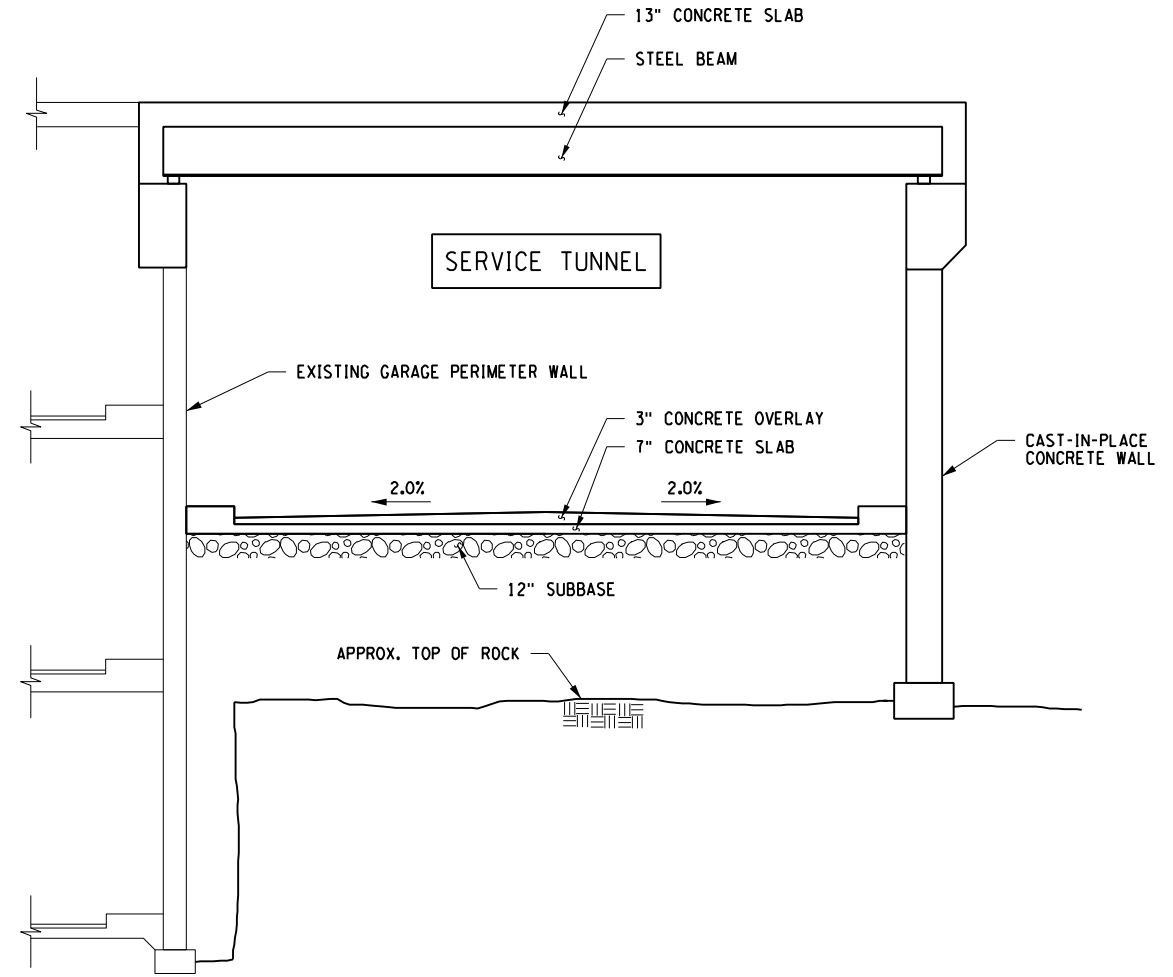
PROJECT/DRAWING NUMBER
 210301
ST-06
 SHEET OF

LOT 3
 CITY OF ROCHESTER
 JUDGEMENT INDEX NO. 3766/08
 *280 EAST BROAD STREET
 PLAN
 SCALE: 1" = 20'-0"

SDATES STIMES SFILESS



SECTION A-A
SCALE: 1/4" = 1'-0"



SECTION B-B
SCALE: 1/4" = 1'-0"

NOTES:

1. FOR LOCATION OF SECTIONS A-A & B-B, SEE DWG. NO. ST-06.

NO.	REVISION	BY	DATE
1			
2			
3			
4			
5			
6			

LABELLA
Associates, P.C.

300 STATE STREET
ROCHESTER, NY 14614
P: (585) 454-6110
F: (585) 454-3066
www.labellassoc.com
cna13133

MIDTOWN REDEVELOPMENT
PROJECT
(FORMER MIDTOWN PLAZA SITE)
CITY OF ROCHESTER
DEPARTMENT OF
ENVIRONMENTAL SERVICES

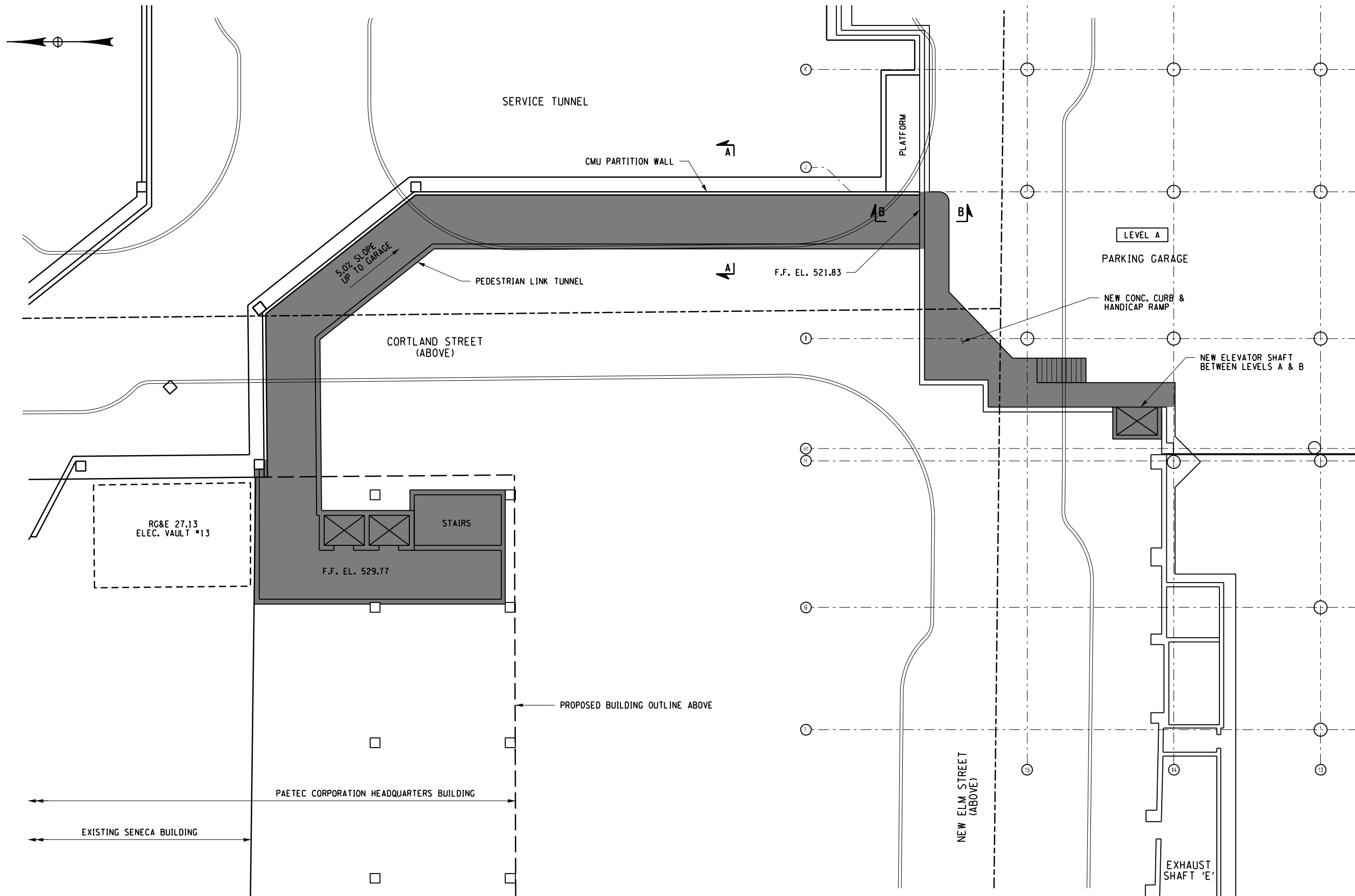
SERVICE TUNNEL SECTIONS
BASE PLAN

DRAFT DAD
DATE: DECEMBER 22, 2010

PROJECT/DRAWING NUMBER
210301

ST-07
SHEET OF

SDATES STIMES SFILLESS



PLAN
SCALE: = 1" = 10'-0"

NOTES:
1. FOR SECTIONS A-A & B-B, SEE DWG. NO. ST-09.

NO.	REVISION	DATE
1		
2		
3		
4		
5		
6		

LABELLA
Associates, P.C.

300 STATE STREET
ROCHESTER, NY 14614
P: (585) 454-6110
F: (585) 454-3066
www.labellassoc.com

MIDTOWN REDEVELOPMENT
PROJECT
(FORMER MIDTOWN PLAZA SITE)
CITY OF ROCHESTER
DEPARTMENT OF
ENVIRONMENTAL SERVICES

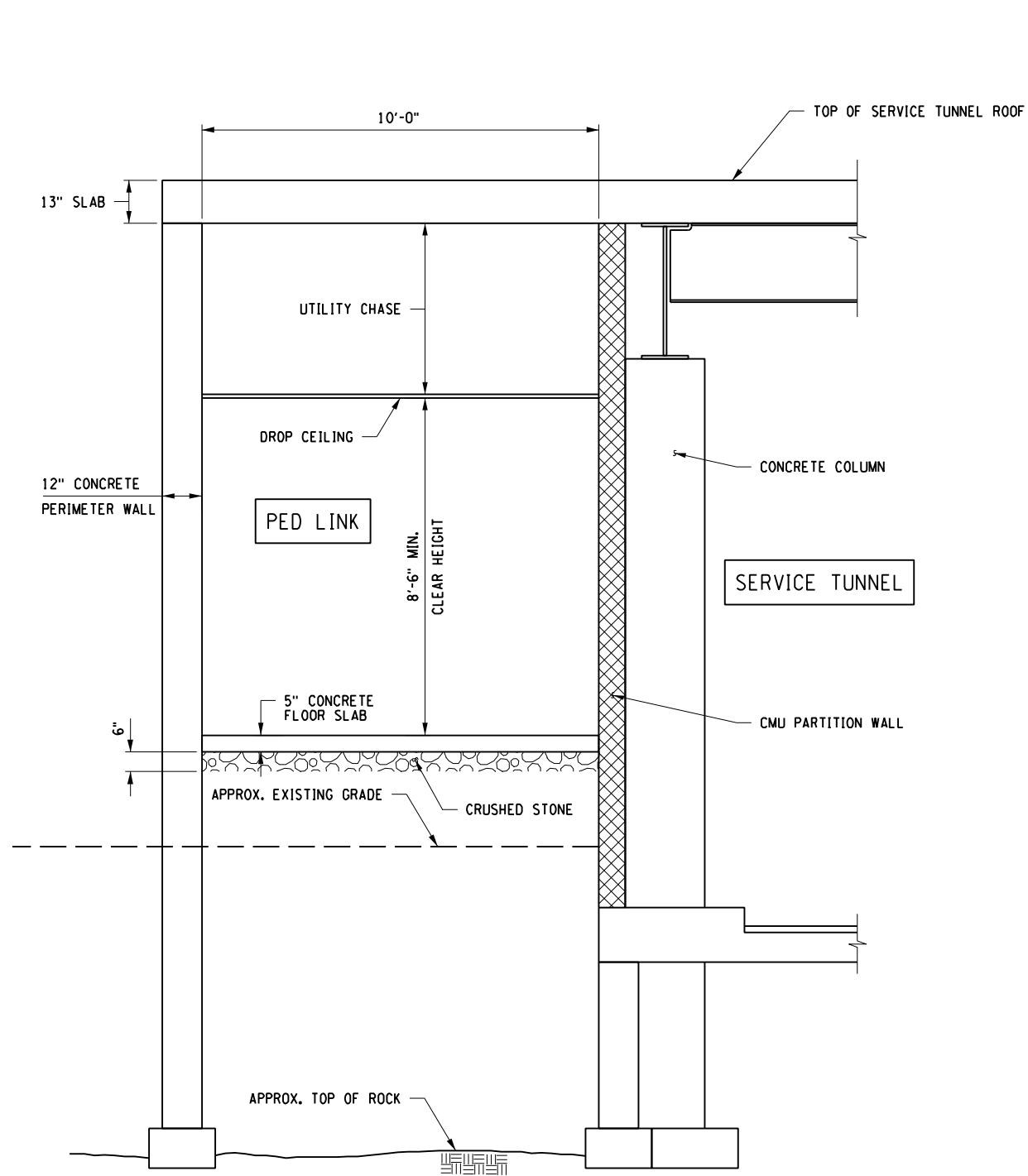
PROJECT TITLE
**PEDESTRIAN LINK
BASE PLAN**

ISSUED BY: DRAFT DAD
DESIGNED BY: JAK
DRAWN BY: VLB
REVIEWED BY: BRM
DATE: DECEMBER 22, 2010

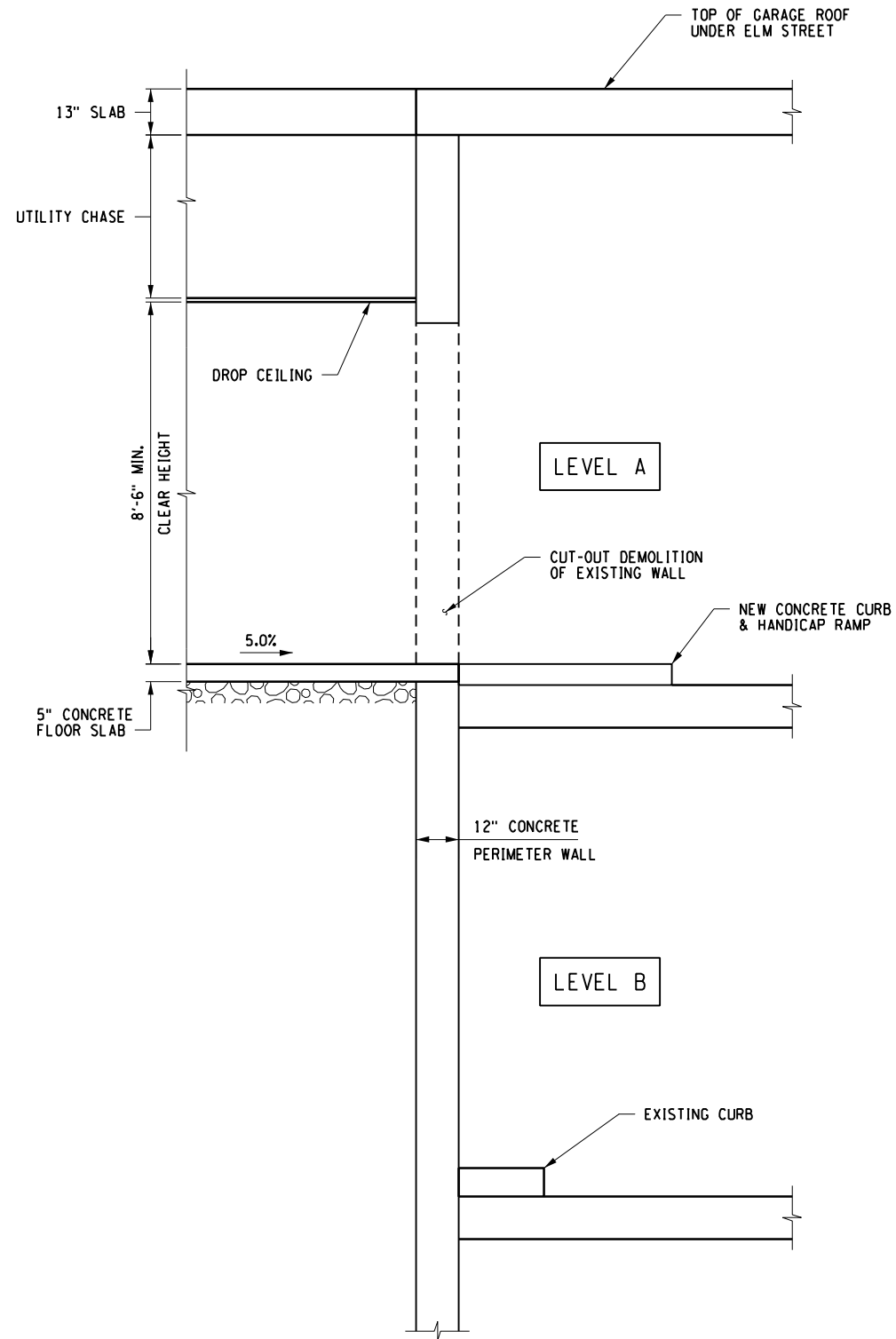
PROJECT/DRAWING NUMBER
210301

ST-08
SHEET OF

It is a violation of the New York Education Law Article 145, Sec. 2709, for any architect, engineer, or land surveyor to prepare, or cause to be prepared, any drawings, specifications, or reports, or any part thereof, for the purpose of construction, unless the drawings, specifications, or reports, or any part thereof, are prepared by, or under the direct supervision and control of, a duly licensed architect, professional engineer, or land surveyor, and the name and title of such architect, engineer, or land surveyor shall appear on the drawings, specifications, or reports, or any part thereof, in the manner and form prescribed by the Board of Regents of the State Education Department.



SECTION A-A
SCALE: 1/2" = 1'-0"



SECTION B-B
SCALE: 1/2" = 1'-0"

NOTES:

1. FOR LOCATION OF SECTIONS A-A & B-B, SEE DWG. NO. ST-08.
2. PEDESTRIAN LINK ROOF SLAB IS AN EXTENSION OF THE SERVICE TUNNEL ROOF SLAB.

NO.	REVISION	DATE
1		
2		
3		
4		
5		
6		

LABELLA
Associates, P.C.

300 STATE STREET
ROCHESTER, NY 14614
P: (585) 454-6110
F: (585) 454-3066
www.labello.com

MIDTOWN REDEVELOPMENT
PROJECT
(FORMER MIDTOWN PLAZA SITE)
CITY OF ROCHESTER
DEPARTMENT OF
ENVIRONMENTAL SERVICES

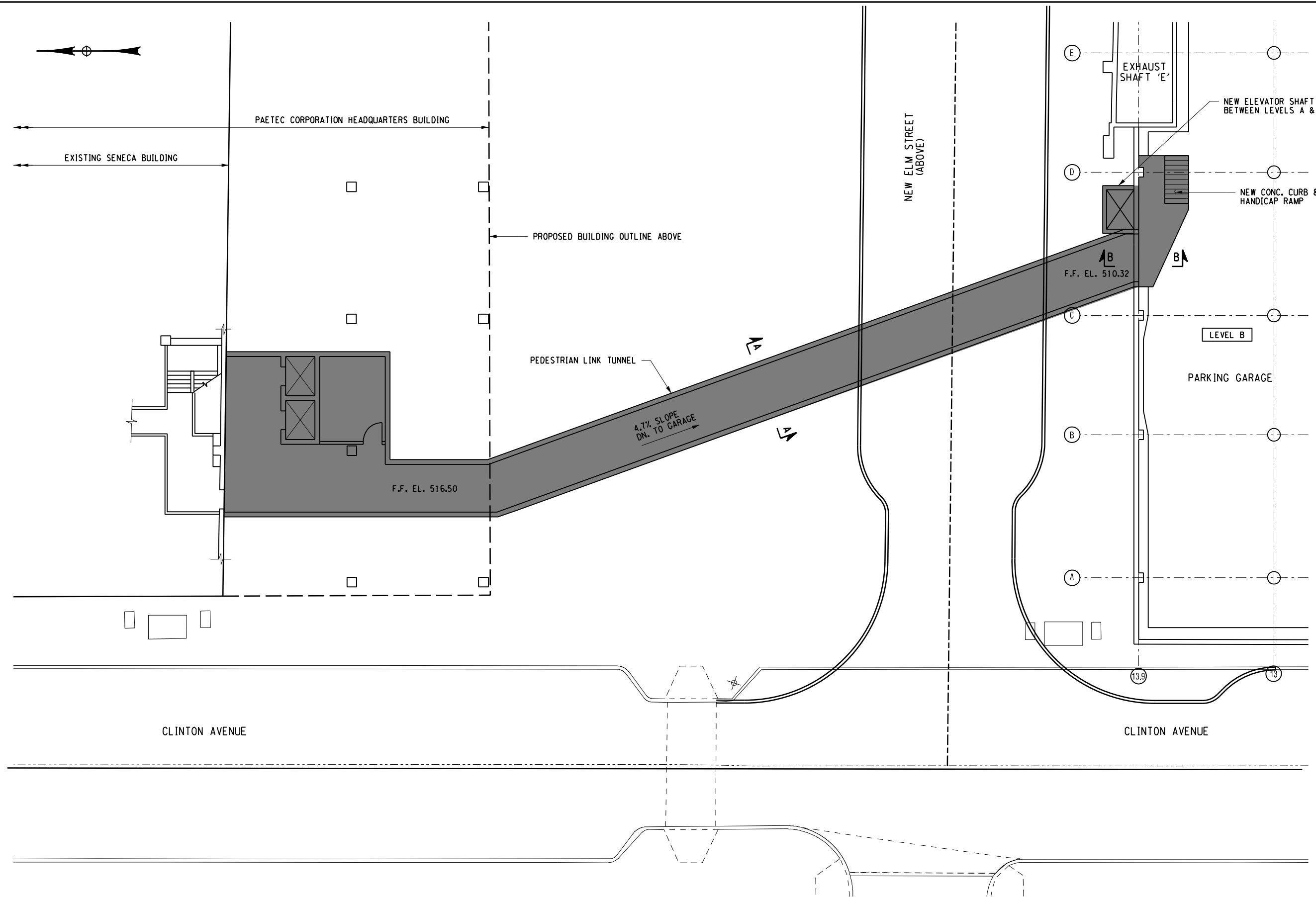
PEDESTRIAN LINK
SECTIONS BASE PLAN

DRAFT DAD
DATE: DECEMBER 22, 2010

PROJECT DRAWING NUMBER
210301

ST-09
SHEET OF

SDATES STIMES SFIFLESS



PLAN
SCALE: = 1" = 10'-0"

NOTES:
1. FOR SECTIONS A-A & B-B, SEE DWG. NO. ST-11.

NO.	REVISION	DATE
1		
2		
3		
4		
5		
6		

LABELLA
Associates, P.C.

300 STATE STREET
ROCHESTER, NY 14614
P: (585) 454-6110
F: (585) 454-3066
www.labello.com
cny10133

PROJECT TITLE
MIDTOWN REDEVELOPMENT PROJECT
(FORMER MIDTOWN PLAZA SITE)
CITY OF ROCHESTER
DEPARTMENT OF ENVIRONMENTAL SERVICES

ISSUED FOR
DRAFT DAD

DESIGNED BY: JAK
DRAWN BY: VLB
REVIEWED BY: BRM

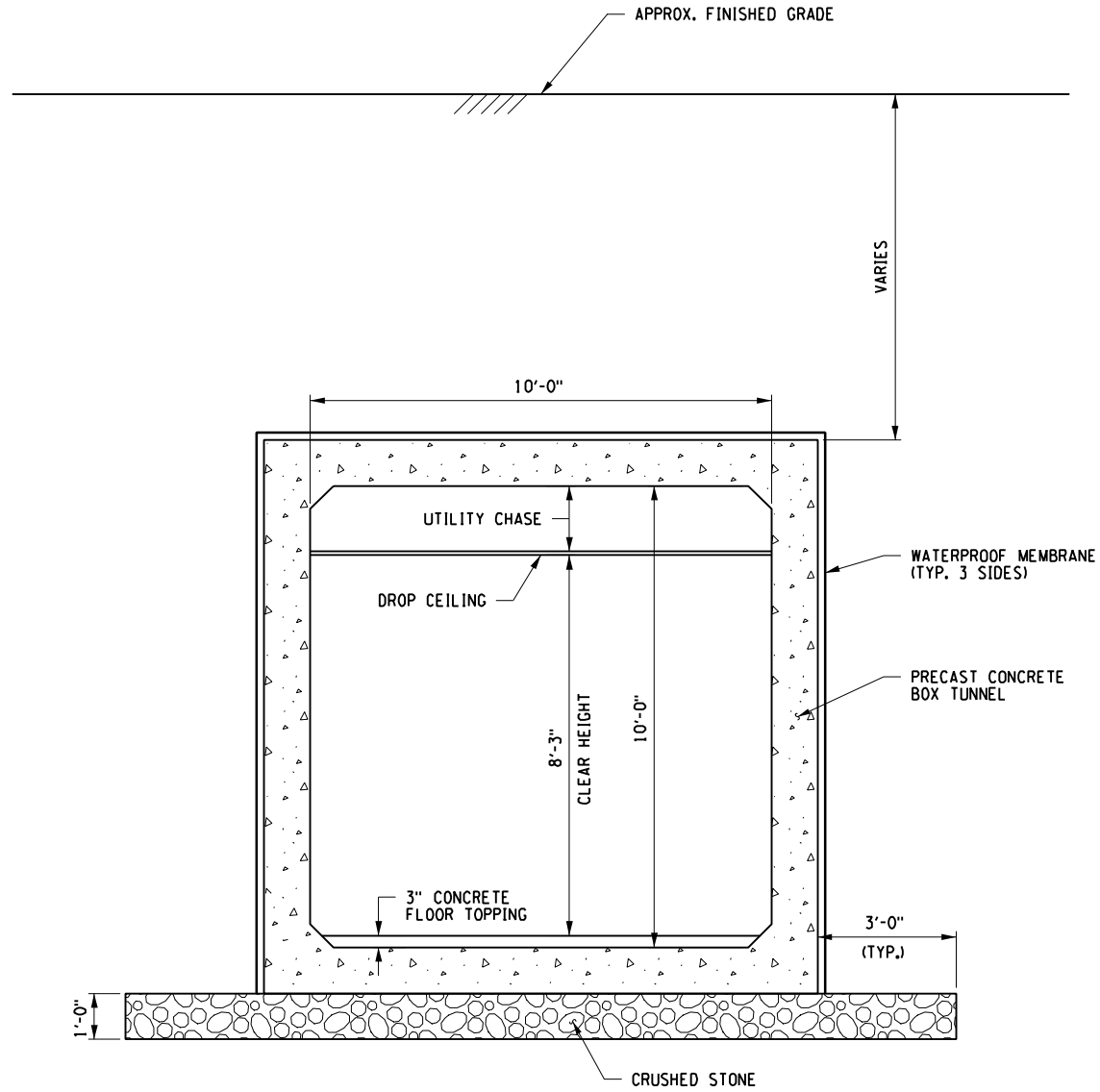
DATE: DECEMBER 22, 2010

PROJECT/DRAWING NUMBER
210301

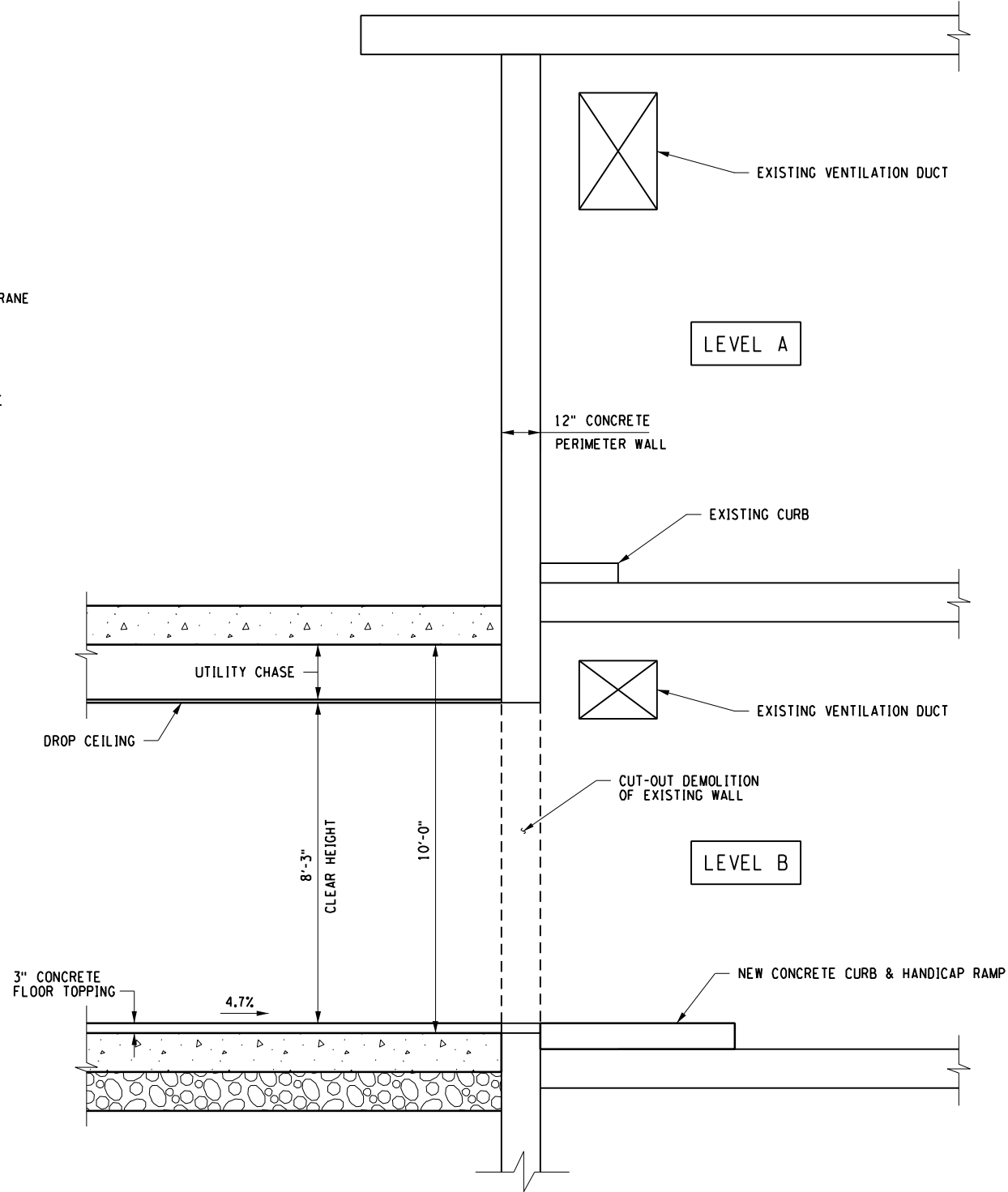
ST-10

SHEET OF

It is a violation of the New York Education Law Article 145, Sec. 2709, for any architect, engineer, or land surveyor to prepare or cause to be prepared any drawings, specifications, or reports for a project, or to act as a consultant, unless such person is duly licensed and registered in the State of New York. The professional seal and signature of the architect, engineer, or land surveyor shall affix to the plan their seal and notation, "prepared by" followed by their signature and date of such preparation, and to specific description of the structure.



SECTION A-A
SCALE: 1/2" = 1'-0"



SECTION B-B
SCALE: 1/2" = 1'-0"

NOTES:

- FOR LOCATION OF SECTIONS A-A & B-B, SEE DWG. NO. ST-10.

NO.	REVISION	BY	DATE
1			
2			
3			
4			
5			
6			

LABELLA
Associates, P.C.

300 STATE STREET
ROCHESTER, NY 14614
P: (585) 454-6110
F: (585) 454-3066
www.labellassoc.com

MIDTOWN REDEVELOPMENT
PROJECT
(FORMER MIDTOWN PLAZA SITE)
CITY OF ROCHESTER
DEPARTMENT OF
ENVIRONMENTAL SERVICES

PEDESTRIAN LINK SECTIONS
OPTIONAL ALIGNMENT

DESIGNED BY: JAK
DRAWN BY: YLG
REVIEWED BY: BRM

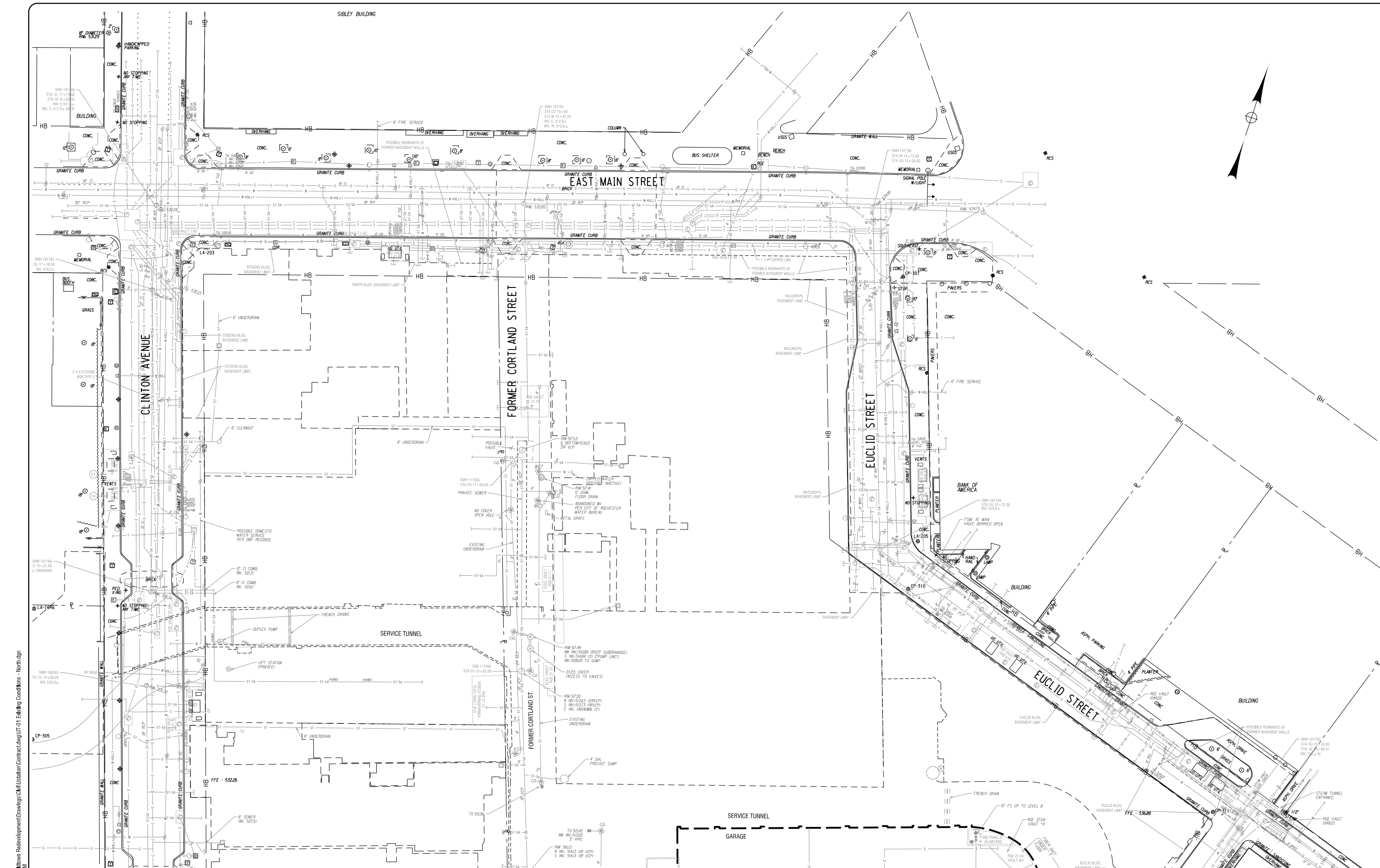
DRAFT DAD
DATE: DECEMBER 22, 2010

PROJECT/DRAWING NUMBER
210301

ST-11

SHEET OF

It is a violation of the New York Education Law Article 145, Sec. 2709, for any architect, engineer, or land surveyor to prepare or cause to be prepared any drawing, specification, or report, or to seal or cause to be sealed any drawing, specification, or report, or to issue any seal and notation, unless the drawing, specification, or report, or seal and notation, shall first be in the form their seal and notation, "prepared by" followed by their signature and date of such preparation, and to specific description of the preparation.



PLOT/DRAWN: Midtown-Hall-Cadburgh.dwg
 UT-01
 MODEL: Midtown RedevelopmentDrawings\City\Util\Station\Contract.dwg\UT-01 Existing Conditions - North.dgn
 DATE: 12/22/2010 10:53:22 AM

MATCH LINE - SEE DRAWING UT-02

NO.	REVISION	BY	DATE

LABELLA
Associates, P.C.

300 STATE STREET
ROCHESTER, NY 14614
P: (585) 454-6110
F: (585) 454-3066
www.labellac.com
www.labellac.com

PROJECT/TITLE
MIDTOWN REDEVELOPMENT PROJECT
 (FORMER MIDTOWN PLAZA SITE)
 CITY OF ROCHESTER
 DEPARTMENT OF ENVIRONMENTAL SERVICES

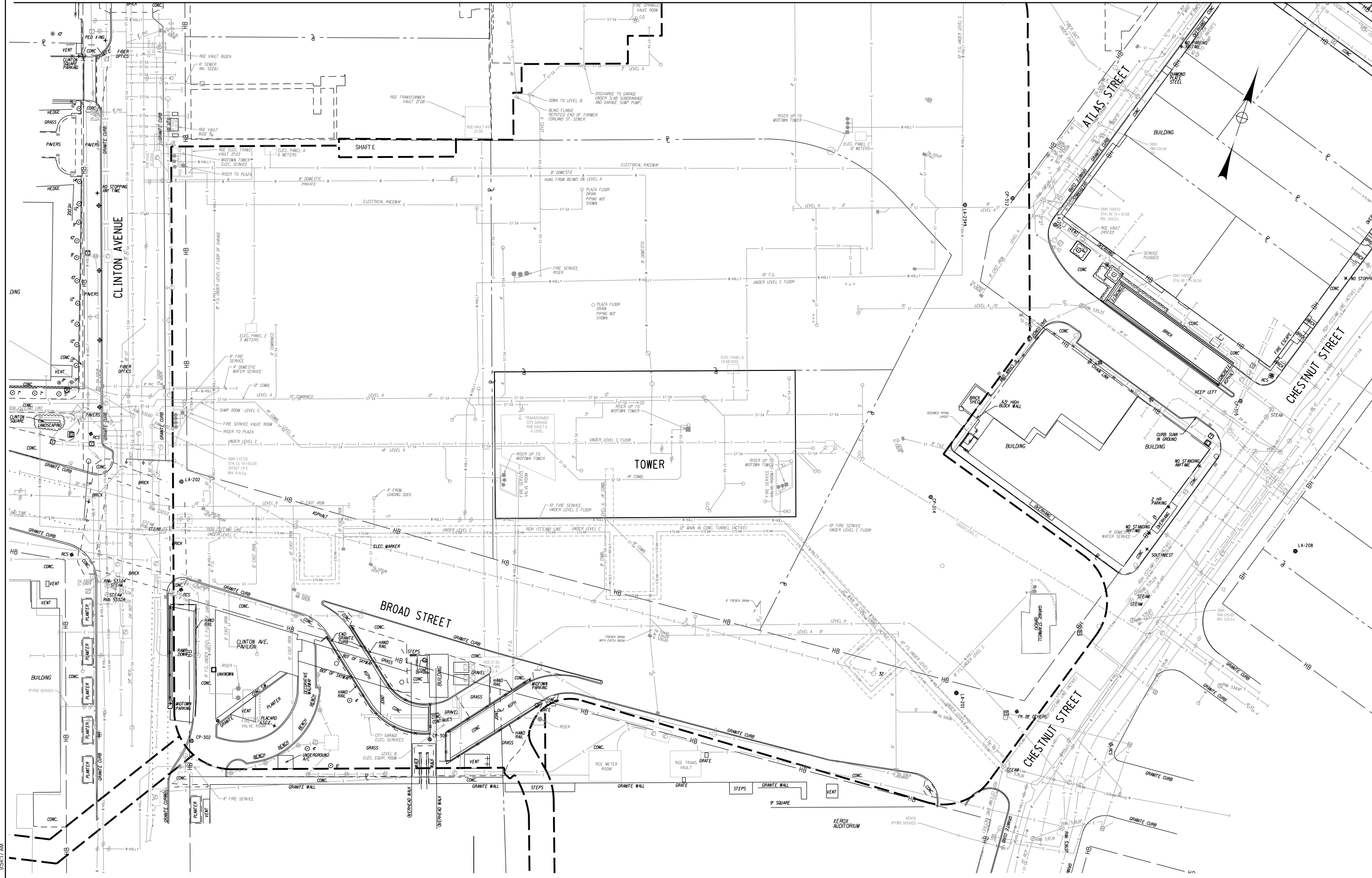
DRAWING TITLE
EXISTING CONDITIONS PLAN - NORTH

ISSUED FOR: DRAFT DAD
 SCALE: (11"x17") 1" = 60'
 (22"x34") 1" = 30'

DESIGNED BY: BSB/KMG
 DRAWN BY: MBB
 DATE: DECEMBER 22, 2010
 REVISIONS: SPM

PROJECT/DRAWING NUMBER
 210301
UT-01

It is a violation of the New York Education Law Article 145, Sec. 2709, for any person, unless acting under the direction of a licensed architect, professional engineer, or land surveyor, to alter or amend in any way, or on any plan bearing the seal of an architect or land surveyor, any drawing, plan, specification, or report, or any part thereof, which shall apply to the item their seal and notation, altered or amended, and the date of such alteration, and a specific description of the alteration.



PLOT:DRVA Midtown-Hall-Cadbur.dwg
UT-01
Model:UT-01
DATE:TIME 12/22/2010 5:24:17 AM

NO.	REVISION	DATE

LABELLA
Associates, P.C.

300 STATE STREET
ROCHESTER, NY 14614
P: (585) 454-6110
F: (585) 454-3066
www.labellassoc.com
©2010

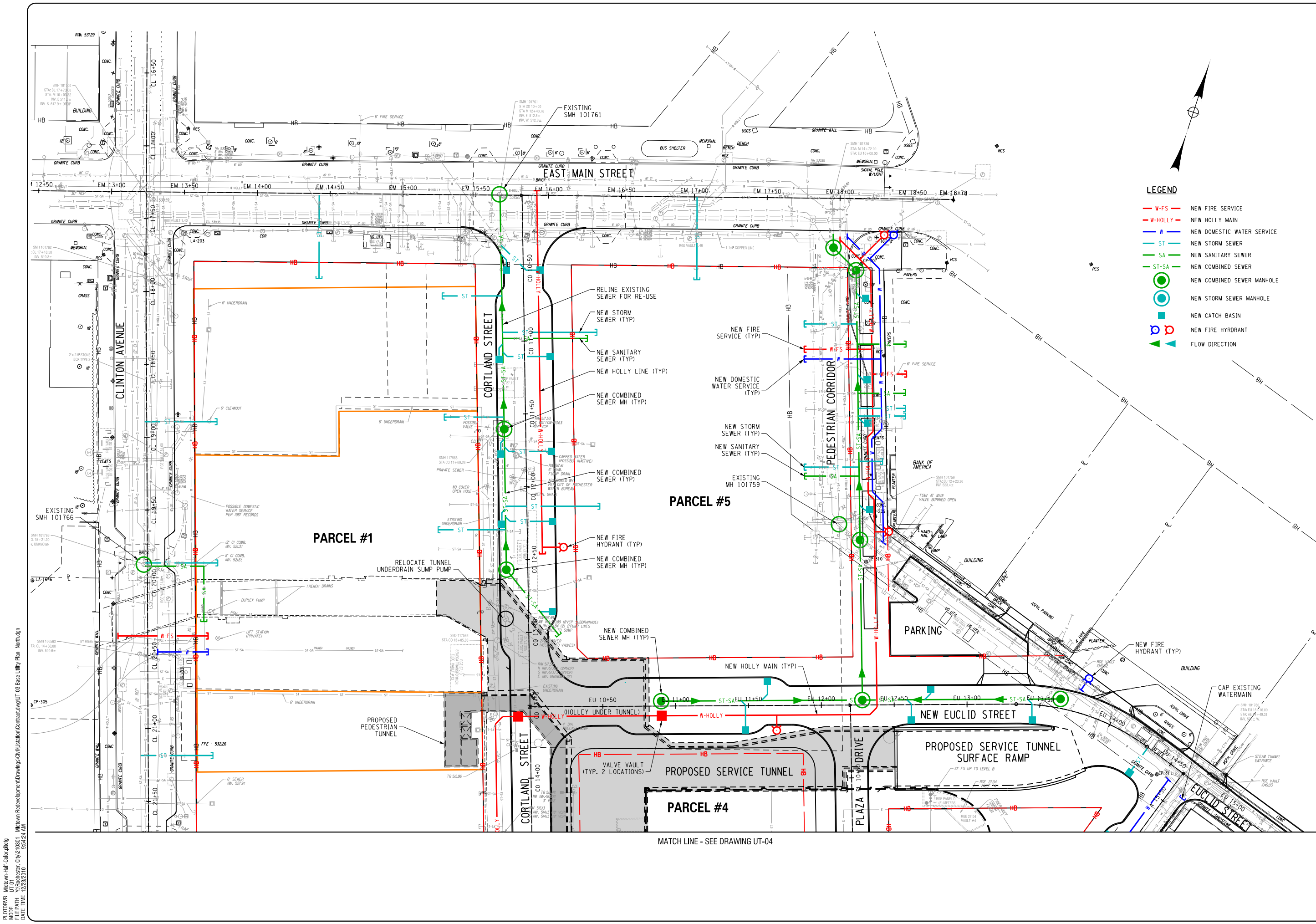
PROJECT/TITLE
MIDTOWN REDEVELOPMENT PROJECT
(FORMER MIDTOWN PLAZA SITE)
CITY OF ROCHESTER
DEPARTMENT OF ENVIRONMENTAL SERVICES

DRAWING TITLE
EXISTING CONDITIONS PLAN - SOUTH

ISSUED FOR: DRAFT DAD
SCALE: 1" = 60' (11x17")
1" = 30' (22x34")
DESIGNED BY: BSK/KMG
DRAWN BY: MMB
DATE: DECEMBER 22, 2010
REVIEWED BY: SPM

PROJECT/DRAWING NUMBER
210301
UT-02

I, the undersigned, being a duly qualified Professional Engineer, do hereby certify that I am a duly Licensed Professional Engineer in the State of New York, and that I am the author of the design herein shown, or that I am a duly Licensed Professional Engineer in the State of New York, and that I am the author of the design herein shown, or that I am a duly Licensed Professional Engineer in the State of New York, and that I am the author of the design herein shown.



LEGEND

- W-FS NEW FIRE SERVICE
- W-HOLLY NEW HOLLY MAIN
- W NEW DOMESTIC WATER SERVICE
- ST NEW STORM SEWER
- SA NEW SANITARY SEWER
- ST-SA NEW COMBINED SEWER
- NEW COMBINED SEWER MANHOLE
- NEW STORM SEWER MANHOLE
- NEW CATCH BASIN
- NEW FIRE HYDRANT
- ▶ FLOW DIRECTION

NO.	REVISION	DATE

LABELLA
Associates, P.C.

300 STATE STREET
ROCHESTER, NY 14614
P: (585) 454-6110
F: (585) 454-3066
www.labellacorp.com
labela@labellacorp.com

MIDTOWN REDEVELOPMENT PROJECT
(FORMER MIDTOWN PLAZA SITE)
CITY OF ROCHESTER
DEPARTMENT OF ENVIRONMENTAL SERVICES

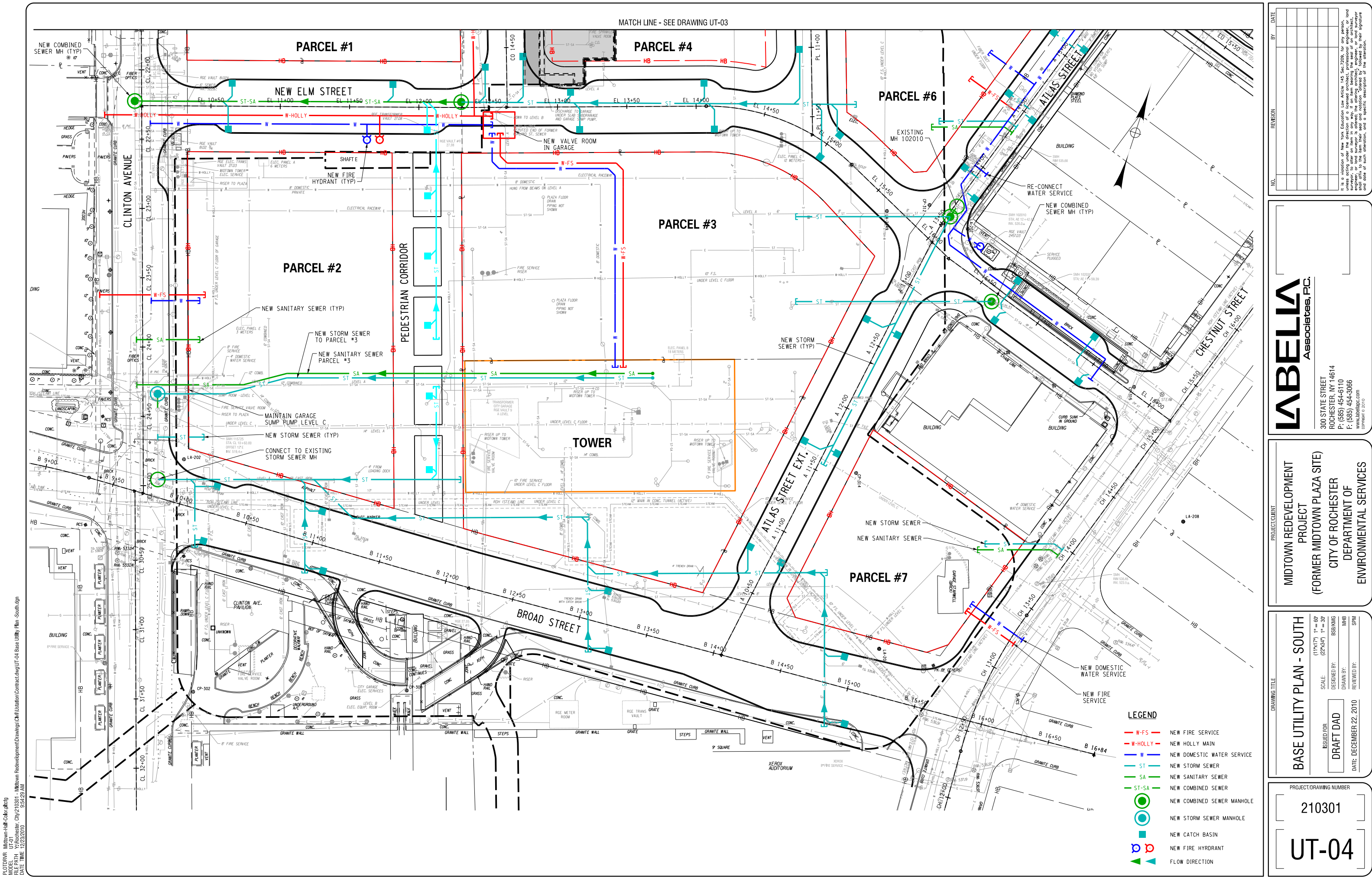
BASE UTILITY PLAN - NORTH

ISSUED FOR: DRAFT DAD
SCALE: (11"x17") 1" = 60'
(22"x34") 1" = 30'
DESIGNED BY: BSB/KMG
DRAWN BY: MMB
DATE: DECEMBER 22, 2010
REVIEWED BY: SPM

PROJECT/DRAWING NUMBER
210301
UT-03

PLOT/DRAW: Midtown-Hall-Cadburj.dwg
UT-03
MODEL: City of Rochester
DATE/TIME: 12/22/2010 10:52:44 AM

MATCH LINE - SEE DRAWING UT-04



PLOT/DRAW Midtown-Hall-Cadburys.dwg
 UT-04
 MODEL Midtown Redevelopment Drawings (Civil/Utilization/Contract.dwg) UT-04 Base Utility Plan - South.dgn
 DATE TIME 12/22/2010 10:52:42 AM

NO.	REVISION	DATE

LABELLA
 Associates, P.C.

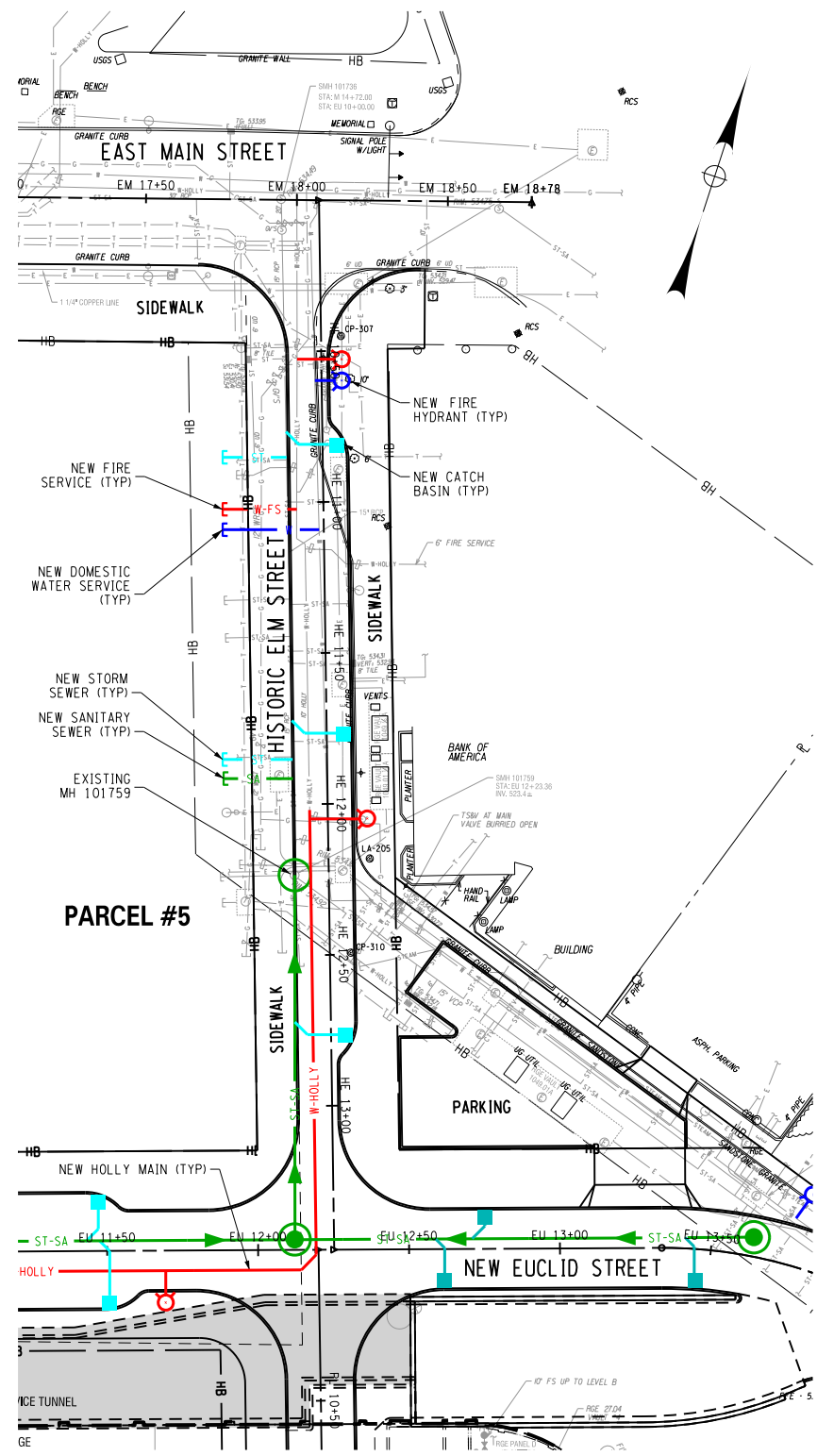
300 STATE STREET
 ROCHESTER, NY 14614
 P: (585) 454-6110
 F: (585) 454-3066
 www.labellic.com
 01/01/2010

MIDTOWN REDEVELOPMENT PROJECT
 (FORMER MIDTOWN PLAZA SITE)
 CITY OF ROCHESTER
 DEPARTMENT OF ENVIRONMENTAL SERVICES

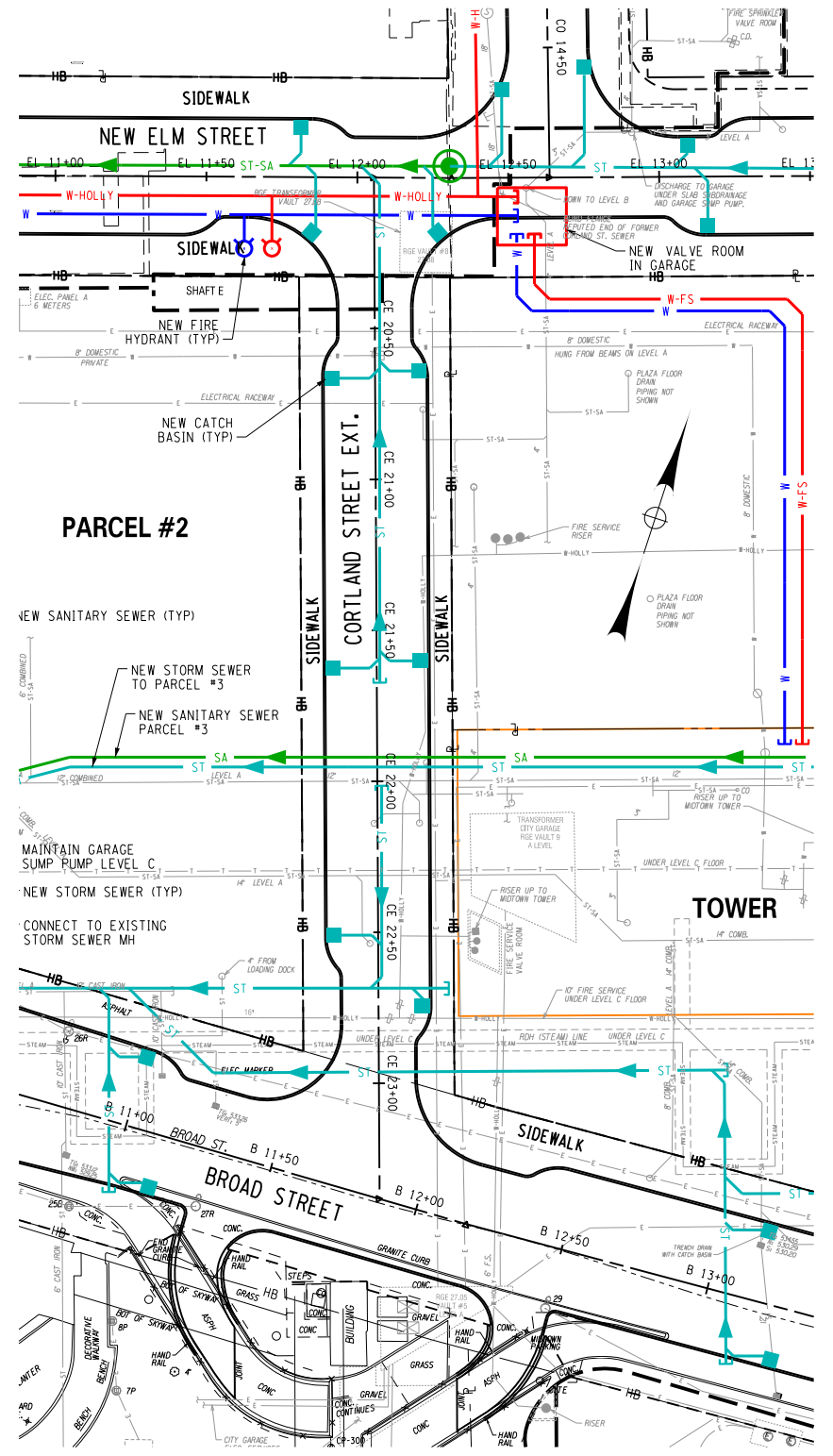
BASE UTILITY PLAN - SOUTH
 SCALE: (11x17) 1" = 60'
 (22x34) 1" = 30'
 ISSUED FOR: BSK/KMG
 DESIGNED BY: DRAFT DAD
 DRAWN BY: MMB
 DATE: DECEMBER 22, 2010
 REVISIONS: SPM

PROJECT/DRAWING NUMBER
 210301
UT-04

It is a violation of the New York Education Law Article 145, Sec. 7008, for any person, unless acting under the direction of a licensed architect, professional engineer, or land surveyor, to alter or amend in any way, or to cause to be altered or amended in any way, any drawing, plan, specification, or report prepared by a professional engineer or land surveyor, or to cause to be prepared, or to cause to be altered or amended in any way, any drawing, plan, specification, or report prepared by a professional engineer or land surveyor, which shall apply to the item from their seal and notation, altered or amended in any way, and a specific description of the alteration, and a date of such alteration, and a specific description of the alteration.



ALTERNATE A
HISTORIC ELM STREET - STREET OPTION



ALTERNATE B
CORTLAND STREET EXTENSION - STREET OPTION

LEGEND

- W-FS NEW FIRE SERVICE
- W-HOLLY NEW HOLLY MAIN
- W NEW DOMESTIC WATER SERVICE
- ST NEW STORM SEWER
- SA NEW SANITARY SEWER
- ST-SA NEW COMBINED SEWER
- NEW COMBINED SEWER MANHOLE
- NEW STORM SEWER MANHOLE
- NEW CATCH BASIN
- ⊗ NEW FIRE HYDRANT

PLOT/DRAW: Midtown-Hall-Cadburry.dwg
 MODEL: ALT B - MASTER
 TITLE: MIDTOWN REDEVELOPMENT DRAWINGS (Civil/Utilization/Contract.dwg) UT-05 ALT A B.dgn
 DATE/TIME: 12/22/2010 10:55:44 AM

NO.	REVISION	BY	DATE

LABELLA
Associates, P.C.

300 STATE STREET
 ROCHESTER, NY 14614
 P: (585) 454-6110
 F: (585) 454-3066
www.labellic.com
 FORMER © 2010

PROJECT/CUSTOMER
**MIDTOWN REDEVELOPMENT
 PROJECT
 (FORMER MIDTOWN PLAZA SITE)**
 CITY OF ROCHESTER
 DEPARTMENT OF
 ENVIRONMENTAL SERVICES

DRAWING TITLE
ALT A - ALT B

ISSUED FOR: DRAFT DAD
 SCALE: (11"x17") 1" = 60'
 (22"x34") 1" = 30'
 DESIGNED BY: BSK/KMG
 DRAWN BY: MBB
 DATE: DECEMBER 22, 2010
 REVISION BY: SPM

PROJECT/DRAWING NUMBER
 210301
UT-05