

CITY OF ROCHESTER



PHASE I ENVIRONMENTAL SITE ASSESSMENT

**68-92 GENESEE STREET
ROCHESTER, MONROE COUNTY, NEW YORK**

**Prepared for:
CITY OF ROCHESTER DEPARTMENT OF ENVIRONMENTAL SERVICES
City Hall Room 300-B
30 Church Street
Rochester, New York 14614**

Bergmann Project No. 6919.17

Issuance Date: December 6, 2013

***Privileged and Confidential
Attorney-Client Communication, Attorney Work Product***



TABLE OF CONTENTS

<u>SECTION</u>	<u>PAGE</u>
1.0 INTRODUCTION	1
1.01 Purpose	1
1.02 Intended Use	1
1.03 Objectives.....	1
1.04 Limiting Conditions and Deviations.....	1
2.0 SITE DESCRIPTION	2
2.01 Location and Description.....	2
2.02 Site Vicinity and Characteristics	2
2.03 Current Uses of the Property.....	2
2.04 Description of Current Structures, Roads and Improvements.....	2
2.05 Past Uses of the Property	4
2.06 Current and Past Uses of Adjoining Properties.....	4
3.0 ENVIRONMENTAL RECORDS REVIEW.....	4
3.01 Standard Environmental Record Sources, Federal, State and County	4
3.02 Environmental Listings for the Subject Property	5
3.03 Identified Off-Site Environmental Listings	6
3.04 Unmapped Listed Sites.....	11
3.05 Additional Records Sources and Interviews.....	12
4.0 SUBJECT PROPERTY PHYSICAL SETTING REVIEW	15
4.01 Historical Use Information	15
4.02 Topographic Map Review	15
4.03 Historic Sanborn® Map Review	16
4.04 Historic Aerial Photograph Review.....	17
4.05 City Directory Image Review.....	18



TABLE OF CONTENTS (Continued)

<u>SECTION</u>	<u>PAGE</u>
4.06 Wetland Review.....	19
4.07 Flood Hazard Boundary Review.....	19
4.08 Soil Survey Review, Local Groundwater and Subsurface Characterization	19
5.0 INFORMATION GATHERED DURING THE SITE RECONNAISSANCE VISIT.....	20
5.01 On-Site Buildings and Structures	20
5.02 Hazardous Substances in Connection with Identified Uses.....	21
5.03 Underground Storage Tanks and Aboveground Storage Tanks.....	23
5.04 Indications of Polychlorinated Biphenyls (PCBs)	23
5.05 Indications of Solid Waste Disposal.....	24
5.06 Other Conditions or Concerns.....	24
6.0 BUSINESS ENVIRONMENTAL RISK CONSIDERATIONS.....	24
6.01 Environmental Regulatory Compliance.....	24
6.02 Asbestos Containing Materials.....	25
6.03 Lead Based Paint	25
6.04 On-Site Radon.....	25
6.05 Vapor Encroachment	25
6.06 Indoor Air Quality.....	25
6.07 Lead in Drinking Water	25
6.08 High Voltage Power Lines.....	25
6.09 Cultural, Historic and Archeological Resources	26
6.10 Wetlands and Surface Waters.....	26
6.11 Threatened, Endangered and Other Protected Species.....	26
6.12 Wildlife Sanctuaries and Other Natural Resource Preserves	26
6.13 Biological Agents.....	26
6.14 Mold	26



TABLE OF CONTENTS (Continued)

<u>SECTION</u>	<u>PAGE</u>
6.15 Potential Impacts/Implications of Environmental Issues for Site Development and Construction	27
6.16 Environmental Lien and Activity Use Limitations.....	27
6.17 Chain of the Title Search.....	27
7.0 PHASE I ESA FINDINGS AND OPINION.....	28
7.01 Findings.....	28
7.02 Opinion.....	29
7.03 Statement of Reliance.....	29
8.0 SIGNATURES	30
9.0 QUALIFICATIONS	30

TABLES

Table 1: Reviewed Environmental Database Records.....	6
Table 2: Identified Off-Site Environmental Listings	7

FIGURES

- Figure 1: Property Location Map
- Figure 2: Site Boundary Map

PHOTOGRAPHS

Photographs from the August 29, September 12, and September 20, 2013 site reconnaissance visits.

APPENDICES

- Appendix A: Site Forms
- Appendix B: EDR Database Report
- Appendix C: FOIL Requests/FOIL Responses
- Appendix D: Topographic Maps
- Appendix E: Historic Sanborn® Map Report
- Appendix F: Historic Aerial Photographs
- Appendix G: City Directory Image Report
- Appendix H: NYSDEC Environmental Resource Map
- Appendix I: FEMA Flood Insurance Rate Map
- Appendix J: Environmental Lien and Activity Use Limitation Search
- Appendix K: Chain of Title



1.0 INTRODUCTION

1.01 Purpose

The purpose of this Phase I Environmental Site Assessment (Phase I ESA) report is to document the investigative activities conducted to identify Recognized Environmental Conditions (RECs) at the subject property identified as 68-92 Genesee Street in the City of Rochester, Monroe County, New York 14611 (subject property). This Phase I ESA was conducted as part of an evaluation for the demolition and possible redevelopment of one of the two buildings at the subject property. The subject property is shown on Figure 1 - Property Location Map.

This Phase I ESA was conducted in accordance with ASTM Standard Practice for Environmental Site Assessments: Phase I Environmental Site Assessment Process E-1527-13, published October 2005, and was conducted in accordance with the U.S. Environmental Protection Agency (EPA) All Appropriate Inquiry (AAI).

1.02 Intended Use

This Phase I ESA was conducted by Bergmann Associates (Bergmann) for use by the City of Rochester and their financial institution(s) as part of the demolition and possible redevelopment of one building at the subject property. Bergmann acknowledges that this report may be conveyed to and relied upon by the City of Rochester, its successors, assigns or financial investors.

1.03 Objectives

The primary objective of this Phase I ESA is to complete and document RECs at the subject property, in accordance with the ASTM standard. The scope of this Phase I ESA consisted of:

- Review of readily available public records, historic aerial photographs, city directories, and maps.
- Site reconnaissance of the subject property.
- Interviews with property owner-representatives, government agencies and review of existing environmental reports and documents.
- Completion of this Phase I ESA report.

1.04 Limiting Conditions and Deviations

As part of the Updated Phase I ESA, Bergmann personnel conducted a site reconnaissance and walk-over of the subject property on August 29, 2013. Bergmann's site observation form, interview form and User Questionnaire are available in Appendix A –Site Forms. Environmental interviews were conducted with Mr. Mark Dembs, operator of Canopy Laundromat at 92 Genesee Street, and Ms. Jane Forbes, representative of the City of Rochester Department of Environmental Quality.

Limiting Conditions

Bergmann was not provided with the purchase price of the subject property or with information relative to the value of the property, assuming the property is not contaminated.

During the site reconnaissance, the basement of the building was flooded and therefore did not allow access. Unknown mechanicals were visible from the basement stairs, but their exact use could not be identified through the water they were submersed in. Bergmann's obstructed view of the basement is considered a limiting condition to the Phase I ESA.



The roof of the structure had sporadic holes in it, and was not completely viewed. It was, however photographed from the roof access door. Bergmann's obstructed view of portions of the roof is considered a limiting condition to the Phase I ESA.

Relationship of the Purchase Price to the Value of the Property

Bergmann was not provided with the purchase price of the subject property or with information relative to the value of the property, assuming the property is not contaminated. Tax information obtained from www.LandMaxData.com on August 16, 2013 lists the Assessor Full Market Value of the subject property as \$185,000. This Phase I ESA assumes that the user/prospective property owner will consider the relationship of the purchase price relative to the fair market value of the property and consider whether or not the difference in purchase price and fair market value is due to the presence of releases or threatened releases of hazardous substances.

2.0 SITE DESCRIPTION

2.01 *Location and Description*

The subject property for this Phase I ESA consists of two buildings: the vacant former United Cleaners building and the Canopy Laundromat building which is currently operating. The buildings are separated by a parking lot. The general location of the subject property is shown on Figure 1 – Site Vicinity Map. The subject property is an irregularly shaped lot measuring approximately 40,000 square feet, defined as tax parcel number 120.500-0002-003.0000000, and located at the northeast corner of Genesee and Clifton Streets. The subject property is set between a University of Rochester Center for Health and Behavioral Training building to the north; Clifton Street to the south, across which are a pawn shop and residences; a parking lot to the east, beyond which is a former not-for-profit senior living company office building; and Genesee Street to the west, across which is Unity Saint Mary's Campus and the Bishop Kearney Building.

A map showing the boundary, site features, and an overlay of past uses at the subject property is shown on Figure 2 – Site Boundary Map.

2.02 *Site Vicinity and Characteristics*

The subject property is situated in a commercial area within the Mayor's Heights neighborhood of the City of Rochester, New York. Photographs of the subject property are provided in the Photographs Section of this report.

2.03 *Current Uses of the Property*

The subject property consists of two buildings: the vacant former United Cleaners building and the Canopy Laundromat building which is currently operating. The buildings are separated by a parking lot.

2.04 *Description of Current Structures, Roads and Improvements*

Structures

At the time of the August 29, September 12, and September 20, 2013 site visits the subject property contained the vacant former United Cleaners building and the Canopy Laundromat building which was operating. The buildings were separated by a parking lot.

At the time of the August 29, 2013 site visit, the former United Cleaners building was available for inspection. Ms. Megan Borruso, Mr. Michael Carpenter, and Mr. Bob Zupcak from Bergmann and Ms. Jane Forbes of the City of Rochester performed the site visit.



The vacant former United Cleaners facility was a two-story concrete block building measuring approximately 25,000 square feet. The building was in a general state of disrepair. Boards covered the windows and doors of the first floor, and access was gained by removal of a board in the southwestern corner of the building.

A service counter was located in the entrance room of the building, behind which were revolving clothing racks hanging from the ceiling, shelving, and piles of clothing, bedding, paperwork and garbage. Large areas of the carpeting in the northwest corner of the room were covered in mold.

East of the entrance room was a small office with a counter, paperwork, office supplies, clothing and bedding. Beyond the office room was a large main room with revolving clothing racks hanging from the ceiling, rolls of plastic bags, garbage, loose papers and boxes of paperwork, dry cleaning machinery, drums and containers filled with unknown chemicals, and a boiler room. North of the boiler room were a floor drain and a mechanical access hatch in the floor. Large areas of the main room were covered in mold and bird droppings. A bathroom and a stairwell leading to a small basement area were located in the northwest corner of the main room. The basement was filled with approximately 2 feet of standing water, and was inaccessible for observation. Two tanks were observed within the basement from the stairwell.

The second floor was accessible by a concrete ramp located in the southeast corner of the building, or a stairwell in the center of the building. The south side of the concrete ramp was covered with garbage, clothing, and bedding. The second floor consisted of a main room and three smaller rooms in the western section of the building. The main room contained building materials, furniture, bins of papers, garbage, clothing and bedding, containers filled with unknown chemicals, and an elevator. The majority of the floor surface was covered in moss and bird droppings. An area on the western section of the main room contained furniture and garbage in boxes and bags.

A small clothing storage room was located along the southern wall of the second floor. This room contained racks of clothing, garbage, and miscellaneous debris. The room contained one five gallon container of isopropyl alcohol. A second small storage room was located in the southwestern corner of the second floor. This room contained clothing in bags, boxes of paperwork and live birds. The majority of the items in the room and the floor surface were covered in bird droppings. A third small storage room was located in the northwest corner of the second floor. This room contained storage shelving, furniture, and various chemicals. The floor surface was covered in moss and bird droppings. A former bathroom was located on the north side of the building, adjacent to the third storage room.

The stairwell in the southeastern section of the building contained buckets and drums of unknown materials and was covered in bird and animal droppings. The roof of the building contained numerous holes. For safety reasons, observations were made from the entrance and stairwell. The roof contained heating and cooling machinery and skylights and portions of the roof were covered with areas of vegetation.

A second site visit was conducted on September 12, 2013 by Ms. Megan Borruso and Ms. Jane Forbes. The second visit was conducted to enter the basement area and better observe the tanks, and to inventory the containers on the stairwell in the southeastern section of the building.

At the time of the September 20, 2013 site visit, Canopy Laundromat was available for inspection. Site access was provided by Mr. Mark Dembs, tenant and operator of Canopy Laundromat. The Canopy Laundromat building contained washing and drying machines, tables and chairs, a services counter, a small office, two utility closets, an access room for machine repair, and a boiler room. The roof of the building was not accessible at the time of the inspection.

Photographs were collected during each of the site visits and are included in the Photographs Section of this report.



Parking and Access Roads

At the time of the August 21, 2013 site visit, access to the subject property was provided by Genesee and Clifton Streets. A parking lot separated the two on-site buildings.

Grass or Undeveloped Areas

At the time of the August 21, 2013 site visit, the subject property included landscaped areas between Genesee Street and the sidewalk which appeared to be in good condition.

2.05 Past Uses of the Property

The two-story former United Cleaners building on the subject property was used as a dry cleaner and an auto sales and service center. The single-story Canopy Laundromat was constructed for this purpose in 1979. The Canopy Laundromat portion of the property formerly contained residential buildings. A gas station with three gasoline tanks was located on the southern section of the subject property in the 1930s.

2.06 Current and Past Uses of Adjoining Properties

North of the Subject Property

At the time of the site visits, a University of Rochester Center for Health and Behavioral Training building bordered the subject property to the north.

East of the Subject Property

At the time of the site visits, a parking lot bordered the subject property to the east, beyond which was a former not-for-profit senior living company office building.

South of the Subject Property

At the time of the site visits, Clifton Street bordered the subject property to the south, across which was a pawn shop and residences.

West of the Subject Property

At the time of the site visits, Genesee Street bordered the subject property to the west, across which was Unity Saint Mary's Campus and the Bishop Kearney Building.

3.0 ENVIRONMENTAL RECORDS REVIEW

3.01 Standard Environmental Record Sources, Federal, State and County

Regulatory database searches were conducted for the subject property as part of the scope of this Phase I ESA. The regulatory database search was conducted for Bergmann by Environmental Data Resources Inc. (EDR), a nationally recognized database search service.

The regulatory databases searched include the following:

- EDR report dated August 14, 2013.
- Review of the USEPA web-based Envirofacts Database August 2013.
- Review of the NYSDEC web-based Environmental Databases August 2013.



The database searches were conducted at or beyond the radii established by the Federal All Appropriate Inquiry (AAI) Rule and/or ASTM E 1527-13, whichever was greater, for the subject property. The EDR database reviewed by Bergmann for this Phase I ESA is included in Appendix B - EDR Database Search Report.

A summary of the major environmental databases searched by EDR is provided in Table 1 located below. The dates of the environmental databases were the most recent releases as of the August 14, 2013 EDR environmental database review. These reviews were supplemented with a search using the Federal USEPA Envirofacts web-based databases, the NYSDEC web-based PBS/CBS/MOSF registries and the NYSDEC Spills Event web-based database and the findings are summarized below.

3.02 Environmental Listings for the Subject Property

The subject property was listed in the Resource Conservation Recovery Act (RCRA) Non Generators (NonGen), Facility Index System/Facility Registry System (FINDS), NY MANIFEST, NY DRYCLEANERS, EDR US Historic Automobile Stations, EDR US Historical Cleaners, NY underground storage tank (UST), and NY HIST UST databases searched by EDR and reviewed by Bergmann.

United Dry Cleaning Rochester Corp, located at 68 Genesee Street, Rochester, NY is listed on the NY MANIFEST and NY DRYCLEANERS databases under EPA ID NYD013144027 and DRYCLEANERS Facility ID 8-2614-00851. No further information is available. The former use of the subject property as a dry cleaning facility is considered a REC.

John L. Ricey Gasoline, located at 94 Genesee Street, Rochester, NY is listed on the EDR Historic Auto Stations database as a gasoline station for the years 1926, 1930, 1935, 1940, 1950, and 1960 under various owners. According to the Sanborn® Fire Insurance Maps obtained from EDR, the southwest corner of the subject property was considered 94 Genesee Street in the past. Schoen Brothers Automobiles, located at 68 Genesee Street, Rochester, NY is listed on the EDR Historic Automobile Stations database as an automobile garage for 1930 and 1935. The material threat of release of petroleum and automobile repair fluids to the subsurface at the subject property is considered a REC.

United Dry Cleaning Rochester Corp, located at 68 Genesee Street, Rochester, NY is listed on the RCRA Non-Gen and FINDS databases under EPA ID NYD013144027 and FINDS ID 110004347065. The property is listed as a handler of hazardous waste. Violations listed for the facility, including an informal written violation in 1987, and two compliance violations in 1986 and 1987. No further information is available. United Cleaners & Launderers is listed on the EDR US Historic Cleaners database as a cleaner and dyer for the years 1970, 1975, 1982, and 1985. United Cleaners/United Cleaners and Launderers/Foremost Drapery Carpet & Upholstery Cleaning/United Dry Cleaning Rochester Corporation/United Cleaners is listed as a cleaner for the years 1992, 1999, 2000, 2003, 2004, 2005, 2006, 2007 and 2008. The former use of the subject property as a dry cleaning facility and potential releases to the subsurface is considered a REC.

Canopy Coin Laundry, located at 92 Genesee Street, Rochester, NY is listed on the EDR US Historic Cleaners database as a self-serve laundry for the years 1975, 1982, 1985, and 1992 and as a coin-operated laundry for the years 2010, 2011 and 2012.

United Dry Cleaners & Launderers, located at 68 Genesee Street, Rochester, NY is listed on the UST and HIST UST database under ID number 8-600170. The listed owner is Mithani Brothers Enterprises. One 8,000-gallon UST containing #2 Fuel Oil was removed from the property on 12/1/1999. This tank was removed from the subject property and post-removal samples were collected. Laboratory analysis of the samples indicated that the samples were non-detect for all compounds, and the case was closed by NYSDEC. See Section 3.05 for a description of the historical records related to this UST.

The environmental database review did not locate other listings in the regulatory database searches conducted for the subject property as part of the scope of this Phase I ESA. A review of un-mapped/orphan sites did not indicate an un-mapped listing of the subject property. The subject property was not identified as a Federal or



State NPL or Inactive Hazardous Waste Disposal Site, active landfill or solid waste disposal site. The subject property was not identified as located on a Native American Indian reservation or on tribal administered lands.

Table 1
Reviewed Environmental Database Records

Source Reviewed	Agency ¹	ASTM Minimum Search Distance	Recent Date of Record Update ²
Federal NPL List	US EPA	1.25 miles	4/26/2013
Federal Proposed NPL	US EPA	1.25 miles	4/26/2013
Federal De-listed NPL List	US EPA	1.25 miles	4/26/2013
Federal CERCLIS List	US EPA	0.75 miles	4/26/2013
Federal CERCLIS-NFRAP List	US EPA	0.75 miles	4/26/2013
Federal RCRA CORRACTS List	US EPA	1.25 miles	2/12/2013
Federal RCRA TSDF List	US EPA	0.75 miles	6/18/2013
Federal RCRA Generators List	US EPA	0.5 miles	6/18/2013
Federal ERNS List	US EPA	0.25 miles	12/31/2012
CERCLA Lien	US EPA	0.25 miles	2/6/2013
State/Tribal List of Inactive Hazardous Waste Sites	NYSDEC	0.5 miles	5/21/2013
State/Tribal List of Solid Waste Facilities	NYSDEC	0.75 miles	4/22/2013
State/Tribal Registry of Petroleum & Chemical Bulk Storage Facilities	NYSDEC	0.5 miles	4/2/2013
State/Tribal LUST Registry	NYSDEC	0.75 miles	5/21/2013
State Spills Inventory	NYSDEC	0.75 miles	5/21/2013
State/Tribal VCP Sites	NYSDEC	0.75 miles	5/21/2013
State/Tribal Brownfield Sites	NYSDEC	0.75 miles	5/21/2013

1. US EPA – United States Environmental Protection Agency
NYSDEC – New York State Department of Environmental Conservation
2. Record updates are based on the database records reported in the Environmental Database Search conducted on August 14, 2013. The referenced dates are the most recent government releases as of the August 2013 database review.

3.03 **Identified Off-Site Environmental Listings**

The environmental database identified off-site listings that are not located on the subject property but which lie within 1 mile of the subject property which may present recognized environmental concerns to the subject property. The properties below are within ¼-mile of the subject property.



Table 2
Identified Off-Site Environmental Listings

Site	Address	Database	Location & Report Information Summary
<i>R. Fisher Walter Garage – REC</i>	<i>62 Genesee Street Rochester, NY</i>	<i>EDR US Historic Auto Stations</i>	<i>Adjoins the subject property to the north. 0-1/8-mile NNW Listed as an automobile garage in 1930. This facility is considered a REC.</i>
St. Mary's Hospital	89 Genesee Street Rochester, NY	NJ MANIFEST RCRA-CESQG FINDS	0-1/8-mile WSW EPA ID: NYD043077668 Transporter of hazardous waste. Conditionally Exempt Small Quantity Generator, former Small Quantity Generator in 1999 and Large Quantity Generator in 1986, 1994, and 1996. Six violations are listed for the property. FINDS ID: 110029209363
ACM Medical Laboratory Inc.	89 Genesee Street Rochester, NY	RCRA NonGen FINDS NY MANIFEST NY Spills	0-1/8-mile WSW EPA ID: NYR000072363 Handler of hazardous waste. No violations found. FINDS ID: 110004553670 NY MANIFEST ID: NYD043077668 Transporter of hazardous waste. NY Spills No. 8703061. On 7/16/1987, a leaking tank on an automobile was spilled approximately 4 gallons of petroleum at the site. The automobile was towed and serviced; the spill was flushed by the fire department. The spill was closed on 7/16/1987 meeting NYSDEC Cleanup Standards. NY Spills No. 9609251. On 10/22/1996, during a tank upgrade at St. Mary's Hospital, contaminated soil was discovered in an excavation at the site. The material was removed from the site, and the spill was closed on 11/25/1996 meeting NYSDEC Cleanup Standards.
St. Mary's Dental Unit	89 Genesee Street Rochester, NY	NY Spills	0-1/8-mile WSW NY Spills No. 1200783. On 4/24/2012, a spill of 3 ounces of a hazardous material used for developing x-rays occurred at the site. The Rochester Fire Department and Hazmat team responded to the spill, and two employees were evaluated at the hospital. The material was removed from the site. The spill was closed on 4/25/2012 meeting NYSDEC Cleanup Standards.
Clifton St Paint Fumes	187 Clifton Street Rochester, NY	NY Spills	0-1/8-mile SE NY Spills No. 9309163. On 8/17/1993, a car was being painted at the property using spray paint. The fumes caused a neighbor to call in a spill. The spill was closed on 10/28/1993 meeting NYSDEC Cleanup Standards.
Penske Trucking	835 Main Street Rochester, NY	NY Spills	0-1/8-mile ENE NY Spills No. 0912355. On 2/25/2010, approximately 20 gallons of hydraulic oil was spilled at the site from a truck. The spill was cleaned up and closed on 2/25/2010 meeting NYSDEC Cleanup Standards.
Rochester Gas & Electric	153 Clifton Street Rochester, NY	NY Spills	0-1/8-mile E NY Spills No. 9100673. On 6/10/1991, a transformer ruptured due to an ice storm and spilled an unknown amount of oil at the site. The spill was closed 6/10/1991 meeting NYSDEC Cleanup Standards.
Former Commercial	904 West Main Street Rochester, NY	NY Spills	0-1/8-mile NNW NY Spills No. 1301329. On 5/8/2013, a UST was discovered at the site during an asbestos investigation. Test pits were dug around the UST. Soil samples were collected for analysis. This spill is open.
Abandoned Containers – Brown Street	870 Brown Street Rochester, NY	NY Spills	0-1/8-mile N NY Spills No. 8300763. On 7/11/1983, contractors were removing two 275-gallon fuel oil tanks at the site. Fuel oil which was mistaken for water was released to the sewer. The fire department flushed the oil into the sewer, and the spill was closed on 7/18/1983 not meeting NYSDEC Cleanup Standards.



Site	Address	Database	Location & Report Information Summary
Universal Heating	926 West Main Street Rochester, NY	NY Spills	0-1/8-mile NNW NY Spills No. 0550459. On 6/13/2005, a complaint of unsafe releases of Freon was reported to the spills unit. The spill was transferred to the Air Unit and Law Enforcement. The spill was closed on 6/15/2005 not meeting NYSDEC Cleanup Standards. NY Spills No. 8907250. On 10/20/1989, #2 fuel oil was running across the pavement and into the combined sewer. The spill was closed on 11/14/1989 meeting NYSDEC Cleanup Standards. Spill No. 8503751. On 1/23/1986, an automobile gas tank was leaking at the site. The spill was flushed by the fire department. The spill was closed on 6/1/1986 meeting NYSDEC Cleanup Standards. Spill No. 8706240. On 10/23/1987, a report to NYSDEC stated that Universal Heating had been washing out heating oil tanks and dumping product and water behind the facility for years. Evidence of spillage was discovered and a strong fuel oil odor was observed. The City of Rochester ordered the removal of 20 to 30 fuel oil tanks from behind the facility. The spill was closed on 12/10/1987 meeting NYSDEC Cleanup Standards.
Rite Aid #615-Bulls Head	Main and Brown Streets Rochester, NY	NY Spills NY MANIFEST	0-1/8-mile N NY Spills No. 9609530. On 10/25/1996, a Phase II ESA at the property revealed the presence of diesel fuel oil at the site. The contaminated soil was removed and the spill was closed on 12/2/1999 not meeting NYSDEC Cleanup Standards. EPA ID: NYR000195206 Transporter of hazardous waste.
Uans Machine Shop	118 Genesee Street Rochester, NY	RCRA NonGen NY MANIFEST FINDS	0-1/8-mile SSW EPA ID: NYD013144480 Handler and transporter of hazardous waste. No violations found. FINDS ID: 110004347074.
Monroe Radiological Associates	909 W. Main Street Rochester, NY	RCRA NonGen FINDS	0-1/8-mile NNW EPA ID: NYD067917575 Handler and transporter of hazardous waste. No violations found. FINDS ID: 110004365598
Monroe Muffler Brake #6	791 W. Main Street Rochester, NY	RCRA NonGen FINDS AST	1/8-1/4-mile NNE EPA ID: NYD168355030 Handler of hazardous waste. No violations found. FINDS ID: 110004385674 PBS ID: 8-600390 The property has one registered 275-gallon AST containing used oil listed as in-service.
Adlai Stevenson School #29	88 Kirkland Road Rochester, NY	RCRA NonGen NY MANIFEST UST	1/8-1/4-mile SW EPA ID: NYR000195933 Handler and transporter of hazardous waste. No violations found. PBS ID: 8-381527. The site formerly contained one 12,000-gallon UST containing #2 fuel oil listed as closed-removed.
RG&E Canal Street MGP Site	Canal Street Rochester, NY	EDR MGP	½-1 mile NE Former MGP site. No further information is available.
Ware (Enos) Residence	138 Clifton Street Rochester, NY	NY LTANKS	1/8-1/4-mile ENE LTANKS No. 9107532. On 10/11/1991, a fuel tank at the site rusted and spilled approximately 10 gallons of #2 fuel oil. Closed 10/15/1991 meeting NYSDEC Cleanup Standards.
Smart Mart	799 West Main Street Rochester, NY	LTANKS	1/8-1/4-mile NNE LTANKS No. 1001657. On 5/12/2010, a tank failed a tightness test at the site and was repaired. Closed 7/8/2010 meeting NYSDEC Cleanup Standards.
Al Davis Wholesale Co, Inc.	767-781 West Main Street Rochester, NY	UST	1/8-1/4-mile NE PBS ID: 8-503711. The site formerly contained one 3,000-gallon UST listed as closed-removed.
Quick Lube (Former)	758 West Main Street Rochester, NY	UST	1/8-1/4-mile NE PBS ID: 8-600211. The property formerly contained three 1,000-gallon USTs containing lube oil which is listed as closed-removed.



Site	Address	Database	Location & Report Information Summary
Vans Engines Rebuilders	118 Genesee Street Rochester, NY	EDR Historic Auto Stations	0-1/8-mile SSW Former gasoline station for the years 1999, 2000, and 2003 as Vans Engines Rebuilders.
John Beeley Garage	142 Genesee Street Rochester, NY	EDR Historic Auto Stations	0-1/8-mile SSW Former gasoline station for 1930.
Robinson Rochester Cycle	900 Main Street W. Rochester, NY	EDR Historic Auto Stations	0-1/8-mile NNW Former motorcycle dealer and repairer for the years 1982 and 1985.
Edwards Brothers Auto Repairs	1 Chili Avenue Rochester, NY	EDR Historic Auto Stations	0-1/8-mile NW Former auto repair shop in 1950.
Bulls Head Auto Body Works	25 Chili Avenue Rochester, NY	EDR Historic Auto Stations	0-1/8-mile NW Former auto repair shop in 1926 and 1950.
Atlantic Refining Co Gas	51 Chili Avenue Rochester, NY	US BROWNFIELDS EDR Historic Auto Stations UST	1/8-1/4-mile WNW FINDS ID: 110038760604 Vacant corner lot. Formerly was a gas/service station. All aboveground structures were removed by the city when they acquired the property. A Phase I ESA was performed on the property. Former auto garage in 1935. PBS ID: 8-601394. The property formerly contained one 500-gallon UST containing #2 fuel oil and one 750-gallon UST containing waste oil/used oil, both listed as closed-removed.
Ardmore Garage	27 Ardmore Street Rochester, NY	EDR Historic Auto Stations	1/8-1/4-mile WNW Former auto garage in 1935.
Steve's Gulf Service Station	811 Main Street West Rochester, NY	EDR Historic Auto Stations	1/8-1/4-mile NNE Former gasoline station for the years 1940, 1945, 1950, 1955, 1992, 2000, and 2002-2012 under various owners.
22 York Street	22 York Street Rochester, NY	EDR Historic Auto Stations	1/8-1/4-mile NNW Former gasoline station for the years 1940, 1945, 1950, 1955, 1992, 2000, and 2002-2012 under various owners.
Atlantic Refining Co Gas	55 Chili Avenue Rochester, NY	EDR Historic Auto Stations	1/8-1/4-mile WNW Former gasoline station in 1945.
23 York Street	23 York Street Rochester, NY	EDR Historic Auto Stations	1/8-1/4-mile NNW Former auto garage for the years 1940, 1945, 1950, 1982, 1992, and 1999.
Browning Garage	26 York Street Rochester, NY	EDR Historic Auto Stations	1/8-1/4-mile NNW Former auto garage for the years 1935, 1950, and 1970 under various owners.
RS Motors Repair	27 York Street Rochester, NY	EDR Historic Auto Stations	1/8-1/4-mile NNW Former auto repair shop in 1970 and 1975 under RS Motors Repair.
Spacher Brothers Garage	135 Clifton Street Rochester, NY	EDR Historic Auto Stations	1/8-1/4-mile ENE Former auto garage for the years 1930, 1935, 1940, and 1950 under Spacher Brothers Garage.
Stoller Service Station	797 Main Street Rochester, NY	EDR Historic Auto Stations	1/8-1/4-mile NNE Former gasoline station in 1945 under West Main Service Station.
R Automotive Garage	5 Kensington Street Rochester, NY	EDR Historic Auto Stations	1/8-1/4-mile N Former auto garage for the years 1930, 1935, 1940, 1945, and 1950.
Edwards Brothers	63 Chili Street Rochester, NY	EDR Historic Auto Stations	1/8-1/4-mile WNW Former auto repair shop in 1955.
Community Service Station	800 Main Street West Rochester, NY	EDR Historic Auto Stations	1/8-1/4-mile NNE Former gasoline station in 1975.
Lamberton Park Gas Station	795 Main Street West Rochester, NY	EDR Historic Auto Stations	1/8-1/4-mile NNE Former gasoline station for the years 1926, 1930, and 1935 under various owners.
Monroe Muffler Brake	791 Main Street West Rochester, NY	EDR Historic Auto Stations	1/8-1/4-mile NNE Former auto repair shop in 1965, 1970, 1975, 1982, 1985, 1992, and 2000 under A&A Transmission Service, Inc. and Monroe Muffler Shops.



Site	Address	Database	Location & Report Information Summary
Harold Rodman Gas Station	781 Main Street West Rochester, NY	EDR Historic Auto Stations	1/8-1/4-mile NE Former gasoline station for the years 1945, 1950, 1999, and 2000 under Harold Rodman, Brown's Esso Station, and ABC Fuel Oil.
751 Brown Street	751 Brown Street Rochester, NY	EDR Historic Auto Stations	1/8-1/4-mile S Former gasoline station in 1999 and 2000 under ABC Fuel Oil.
Thomas Augie Collision Shop	50 York Street Rochester, NY	EDR Historic Auto Stations	1/8-1/4-mile NNW Former auto repair shop for the years 1970, 1975, 1982, 1985, and 1992 under Thomas Augie Collision Shop.
Lyell Metal Auto Radiator Repair	239 Genesee Street Rochester, NY	EDR Historic Auto Stations	1/8-1/4-mile SW Former auto radiator repair shop in 2008 under Lyell Metal Auto Radiator Repair Shop.
Pollocks Alternator Auto Repair	271 Genesee Street Rochester, NY	EDR Historic Auto Stations	1/8-1/4-mile S Former gasoline station and auto repair shop for the years 1926, 1930, 1935, 1945, 1950, 1955, 1960, 1965, 1970, 1975, 1982, 1985, 1992, and 2000 under Zenas B. Davis Gasoline Filling Station, Standard Oil Co. of NY, SOCONY Vacuum Oil Co. Inc., Forrester Gas and Service Station, Fairwells Garage, and Pollocks Alternator Auto Repair.
John C Haag Gas Station	715 Main Street West Rochester, NY	EDR Historic Auto Stations UST AST	1/8-1/4-mile NE Former gasoline station for the years 1926, 1930, 1935, 1940, 1945, 1950, 1960, 1965, 1970, 1975, 1982, 1985, 1992, 1999, 2000, 2002-2004 under Haags Service Station. PBS ID: 8-021393. The site contains two 4,000-gallon USTs containing gasoline listed as in-service. The site contains one 275-gallon AST containing lube oil listed as in-service and one 275-gallon AST containing waste oil/used oil listed as in-service.
715 West Main Street	715 West Main Street Rochester, NY	EDR Historic Auto Stations	1/8-1/4-mile NE Former service station for the years 2005, 2007-2012 under Haags Service Station.
Fogles Garage Collision Repair	41 Superior Street Rochester, NY	EDR Historic Auto Stations	1/8-1/4-mile S Former auto repair shop for 1965 and 1975 under Fogles Garage Collision Repair.
Genesee Cash & Carry Cleaners	108 Genesee Street Rochester, NY	EDR Historic Cleaners	0-1/8-mile SSW Cleaner & dyer for the year 1930.
GI Cleaners	125 Genesee Street Rochester, NY	EDR Historic Cleaners	0-1/8-mile SSW Cleaner & dyer for the years 1950, 1955, and 1960.
Hong Charley Laundry	201 Genesee Street Rochester, NY	EDR Historic Cleaners	1/8-1/4-mile S Chinese laundry for the years 1930, 1935, and 1940.
Bulls Head Laundromat	36/38 Genesee Street Rochester, NY	EDR Historic Cleaners	0-1/8-mile NNW Self-serve laundry for the years 1960, 1965, 1970, 1975, 1982, and 1985.
Westinghouse Dry Cleaners	18 Genesee Street Rochester, NY	EDR Historic Cleaners	0-1/8-mile N Cleaner & dyer for the year 1965.
Cadet Cleaners	847 Main Street West Rochester, NY	EDR Historic Cleaners	0-1/8-mile N Cleaner & dyer for the year 1982.
Sun Cleaners & Dyers	854 Main Street West Rochester, NY	EDR Historic Cleaners	0-1/8-mile N Cleaner & dyer for the year 1930.
Swan Cleaners, Inc.	834/842 Main Street West Rochester, NY	EDR Historic Cleaners	0-1/8-mile NNE Cleaner & dyer for the years 1935, 1940, 1945, and 1950.
Young Gas Indry	804 Brown Street Rochester, NY	EDR Historic Cleaners	1/8-1/4-mile N Chinese laundry in 1940.
Pal Mar Cleaners	796 Brown Street Rochester, NY	EDR Historic Cleaners	1/8-1/4-mile N Cleaner & dyer in 1970.
Maple Cleaners	824 Main Street West Rochester, NY	EDR Historic Cleaners	1/8-1/4-mile NNE Cleaner & dyer in 1950.
Allied Industrial Laundry	2 Henion Street Rochester, NY	EDR Historic Cleaners	1/8-1/4-mile NNE Laundry in 1960.



Site	Address	Database	Location & Report Information Summary
Sweet One Hour Cleaners	810/814 Main Street West Rochester, NY	EDR Historic Cleaners	1/8-1/4-mile NNE Cleaner & dyer in 1960, 1965, and 1970.
Smith Alf W Indry	780 Brown Street Rochester, NY	EDR Historic Cleaners	1/8-1/4-mile N Hand laundry for 1940 and 1945.
Staub Cleaners, Inc./Rochester King Corporation	799 West Main Street Rochester, NY	EDR Historic Cleaners UST	1/8-1/4-mile NNE Cleaner & dyer for the years 1955, 1960, 1965, and 1970. PBS ID: 8-601111. The site contains one 10,000-gallon UST listed as in-service.
Brown Isadore Clothing Cleaner	225 Genesee Street Rochester, NY	EDR Historic Cleaners	1/8-1/4-mile S Cleaner & dyer for the years 1940, 1950, 1960, 1965, 1970, and 1975.
Clong Chas Laundry	763 Main Street West Rochester, NY	EDR Historic Cleaners	1/8-1/4-mile NE Chinese laundry in 1935 and self-serve laundry in 1970.
Mirkin Cleaners	235 Genesee Street Rochester, NY	EDR Historic Cleaners	1/8-1/4-mile S Cleaner & dyer and dry cleaner for the years 1955, 1960, 1975, 1982, and 1985.
Sun Ray Dry Cleaning Co.	759 Main Street West Rochester, NY	EDR Historic Cleaners	1/8-1/4-mile NE Cleaner & dyer in 1930.
Alls Cleaning Service	5 Judson Terrace Rochester, NY	EDR Historic Cleaners	1/8-1/4-mile SSW Cleaner & dyer in 1975.
Ware (Enos) Residence	138 Clifton Street Rochester, NY	LTANKS	1/8-1/4-mile ENE LTANKS No. 9107532. On 10/11/1991, a rusted fuel tank spilled 5-10 gallons of #2 fuel oil on the ground at the site. Speedy-dri was applied to the spill. The spill was closed on 10/15/1991 meeting NYSDEC Cleanup Standards.
Smart Mart	799 West Main Street Rochester, NY	LTANKS	1/8-1/4-mile NNE LTANKS No. 1001657. On 5/12/2010, a tank tightness test was performed and the tank failed. A vapor recovery system which was connected to the tank contributed to the test failure. The spill was closed on 7/8/2010 meeting NYSDEC Cleanup Standards.
70 Chili Avenue	70 Chili Avenue Rochester, NY	LTANKS	1/8-1/4-mile WNW LTANKS No. 9006156. On 9/4/1990, a car leaked fuel into a sewer in front of the address. The sewers were flushed, and the spill was closed on 9/4/1990 meeting NYSDEC Cleanup Standards.

R. Fisher Walter Garage, located at 62 Genesee Street, Rochester, NY is listed on the EDR US Historic Auto Stations database. This adjoins the subject property to the north and operated as an automobile garage in 1930. The potential release and migration from this property to the subsurface at the subject property is considered a REC.

The environmental impacts at the remaining off-site properties listed in the August 14, 2013 EDR Database Report do not appear to be potential RECs to the subject property due to distance, direction, elevation and/or NYSDEC closed status.

3.04 Unmapped Listed Sites

The EDR database search cannot always accurately locate a facility listed in a given database due to incomplete or faulty addresses and/or longitude and latitude coordinates. In these cases, EDR has supplied a list of un-mapped sites. Based upon the information provided and the required search radius for a given database, it is sometimes not possible to determine if an un-mapped site falls within the given search radius or if it may be removed from consideration.

A total of 131 un-mapped sites were provided by EDR based on the site having the same zip code as the subject property or proximity to the subject property. This listing in the EDR Orphan Report did not include references identifying the subject property or properties in close proximity to the subject property.

In order to determine which unmapped sites were within the specified search radii, the site visits conducted by Bergmann included observations to attempt to locate these sites. Street maps of the subject property vicinity



were reviewed and Internet yellow and white page searches were conducted. Based upon this review, it appears that the listed "Orphan Sites" are not within close proximity to the subject property and do not likely present an environmental concern based on the information in the EDR report.

3.05 Additional Record Sources and Interviews

As part of the due diligence component of this Phase I ESA, Bergmann interviewed the current property owner representative. The following documents the interview:

City of Rochester Department of Environmental Quality Representative

Ms. Forbes, Environmental Specialist

Ms. Jane Forbes is an Environmental Specialist for the City of Rochester Department of Environmental Quality. Ms. Forbes provided access to the former United Cleaners building and provided information detailed on the User Questionnaire included in Appendix A.

Canopy Laundromat Operator

Mr. Dembs, Canopy Laundromat Operator

Mr. Mark Dembs is the current operator of Canopy Laundromat located on the southern portion of the subject property at 92 Genesee Street. Mr. Dembs provided access to the building and provided information detailed on the Interview Form included in Appendix A.

Freedom of Information Requests

As part of the background research component of the Phase I ESA, Bergmann Associates contacted State and Local government officials. Written FOIL applications were submitted to the US EPA Region 2 office, the New York State Department of Health (NYSDOH), the New York State Department of Environmental Conservation (NYSDEC) Region 8 office, the City of Rochester, and Monroe County.

US EPA Region 2 Office

A Freedom of Information Legislation (FOIL) letter was sent to the US EPA Region 2 Freedom of Information Officer, dated August 15, 2013 requesting information for the subject property. On August 20, 2013, a response was received stating that the FOIL was received by the US EPA. On October 25, 2013, the US EPA FOIA website provided a Notification of Hazardous Waste Activity document listing United Drycleaners as a generator of hazardous waste.

New York State Department of Environmental Conservation

A FOIL form was sent to the NYSDEC Records Access Officer, dated August 15, 2013 requesting information for the subject property. On August 26, 2013, a response was received stating that the request was forwarded on to the NYSDEC Region 8 Records Access Officer.

New York State Department of Environmental Conservation Region 8 Office

A FOIL form was sent to the NYSDEC Region 8 Records Access Officer, dated August 15, 2013 requesting information for the subject property. On August 19, 2013, a response was received from the NYSDEC stating that the FOIL was received and a response may be expected within four weeks. The following records were received from the NYSDEC regarding the United Cleaners building:



- A letter dated March 15, 1988 addressed to the facility owner states that if a petroleum bulk storage (PBS) tank existed at the property, it was required to be registered with the NYSDEC. The property owner indicated on the letter that the facility has no petroleum storage tanks.
- A NYS PBS Compliance Survey dated October 4, 1990 states that a 6,000 gallon UST at the property was not registered with NYSDEC PBS but is on a Fire Marshal list of USTs. The survey records answers from a conversation in which Mr. Mithani stated that the tank contains #2 fuel oil and has not been used since the boiler at the facility has been converted to gas. The survey includes a drawing marking the location of a fill and vent pipe on the south side of the building. The drawing is included in Appendix C – FOIL Requests/FOIL Responses.
- A letter dated January 16, 1991 addressed to a Mr. Amir Mithani states that NYSDEC records indicated that the tanks at the facility were not registered, and that during a phone conversation between Mr. Mithani and Ms. Cheryl Lynn Schmidt, Environmental Engineering Tech II with the NYSDEC, Mr. Mithani stated that the former owner of the property indicated the presence of an active 6,000 gallon tank at the subject property containing #2 fuel oil. The letter required the registration of the tank.
- A letter dated October 6, 1993 addressed to a Mr. Shawn Mithani states that in a previous letter dated January 16, 1991, Ms. Schmidt advised the property owner to bring the facility into compliance with PBS regulations. The letter stated that Ms. Schmidt visited the facility to verify the presence of the tank and to deliver a copy of the letter described above and that the facility was not yet in compliance.
- A memorandum dated October 7, 1993 addressed to Shawn Mithani advises United Cleaners to either test or remove the tank at the property and that a packet with a PBS application and instructions was provided to Mr. Mithani.
- An inspection report dated March 24, 1994 states that a tank and piping test for a registered tank at the facility was due in December 1987. The inspection also states that a leak monitor needs to be installed on the tank in accordance with Federal regulations
- A letter dated July 9, 1997 addressed to Mr. Shawn Mithani states that a registered 8,000 gallon tank at the property was overdue for tightness testing and requiring the submission of tightness test results.
- A letter dated August 25, 1997 addressed to Mr. Shawn Mithani states that the NYSDEC has determined that the facility violated Part 613.5 of Title 6 of the Official Compilation of Codes, Rules, and Regulations of the State of New York (6 NYCRR) in connection with the failure to tightness test a tanks at the property. The letter directs the owner to tightness test or permanently close the tank.
- A letter dated September 22, 1997 addressed to Ms. Carol Herington states that the owner, Mr. Shawn Mithani, does not have the necessary funds available to perform a tightness test on the tank at the property and requested advice on financial aid for the test and contact information for a contractor familiar with testing requirements.
- A letter dated January 14, 1998 addressed to Mr. Shawn Mithani states that the tank is required to be tested or permanently closed within 30 days of receipt of the letter, and provides information regarding tank testing requirements and financial aid information.
- A letter dated January 14, 1999 addressed to United Dry Cleaning Rochester Corp. states that the failure to comply with PBS regulations has been referred to Mr. Leo J. Bracci for enforcement and refers to a consent order which details the violations and contains terms of settlement acceptable to the NYSDEC to resolve them.
- A letter dated May 10, 1999 addressed to Mr. Shawn Mithani states that NYSDEC records indicate that the owner of the PBS facility located at 68 Genesee Street, Rochester, New York is United Dry Cleaning Rochester Corp. The letter states that if Mr. Mithani maintains that another party is now the owner of the facility, he must provide NYSDEC the name and mailing address of that party and documentation of a change in ownership by June 4, 1999.
- A letter dated September 2, 1999 addressed to Mr. Alishah Mithani states that the owner of the property was identified by Mr. Mithani as Mithani Brothers Enterprise. The letter states that Mr. Mithani, as



Principal of the Enterprise, is claiming individual ownership of the property and the tank. The NYSDEC redrafted the consent order to include Mr. Mithani as a respondent.

- A Transmittal Slip addressed to Shawn Mithani dated September 28, 1999 states that a PBS application form and instructions was sent to Mr. Mithani along with a list of tank contractors and testers and a closure guidance checklist and site assessment guide. The letter states that prior notification of tank modifications is required.
- A letter dated September 30, 1999 addressed to Mr. Alishah Mithani states that a revised consent order with corrected ownership information was sent to Mr. Mithani, and a signed copy was required by October 8, 1999 and that a new PBS registration correcting the property owner of the facility is required. The letter also states that the NYSDEC requires notification if the tank is closed.
- A letter dated October 21, 1999 addressed to Mr. Alishah Mithani states that a second revised consent order removing Mr. Mithani as an individual respondent was sent. The letter states that NYSDEC requires a signed copy by October 29, 1999.
- A consent order dated November 3, 1999 listed as case number R8-1154-98-09 stating states that the owners of the property failed to perform tightness testing on an 8,000 gallon registered underground petroleum bulk storage (PBS) tank at the property. The order requires the tightness testing or permanent closure of the tank at the property.
- A Petroleum Bulk Storage Facility Tank Removal/Installation Schedule dated December, 1999 states that the removal of an 8,000 gallon tank was to be removed from the property on December 14 and 15, 1999 and that proper site assessment requirements were given to the contractor.
- A Fax Transmittal Memo addressed to Carol Herrington from Joe Melino at Environmental Products and Services, Inc. dated December 30, 1999 includes the laboratory testing results for sidewall and bottom samples collected from the former tank area at the subject property.
- A letter dated December 31, 1999 addressed to Mr. Shawn Mithani states that a Site Assessment Report was received which detailed the removal of the 8,000 gallon UST at the subject property. The letter states that the facility has filled the consent order requirements and is now closed.

New York State Department of Health

A FOIL form was sent to the New York State Department of Health Records Access Officer, dated August 15, 2013 requesting information for the subject property. A response was received dated September 13, 2013 stating that the Bureau of Water Supply Protection advised that the property is served by the Rochester City public water system, and that any violation reports for the property could be found on the NYSDOH Drinking Water Protection Program website: <http://www.health.ny.gov/environmental/water/drinking/>.

Monroe County Department of Communications Office

A FOIL letter was sent to the Monroe County Department of Communications, dated August 15, 2013 requesting information for the subject property. On August 22, 2013, a post card was received indicating that the Monroe County Department of Communications had received the FOIL request and processing would take approximately 20 business days to complete. On August 27, 2013, a response was received which included the following records:

- A letter addressed to Mr. Amir Mithani dated January 16, 1991 states that NYSDEC records indicated that the tanks at the facility were not registered, and that during a phone conversation between Mr. Mithani and Ms. Cheryl Lynn Schmidt, Environmental Engineering Tech II with the NYSDEC, Mr. Mithani stated that the former owner of the property indicated the presence of an active 6,000 gallon tank at the subject property containing #2 fuel oil. The letter requires the registration of the tank.



City of Rochester Communications Bureau

A FOIL letter was sent to the City of Rochester Communications Bureau, dated August 15, 2013 requesting information for the subject property. On August 16, 2013, a response was received regarding the following records:

- A Building Information System Property Summary Report dated July 25, 2013 includes the following:
 - On October 18, 1993, a fuel oil tank of unlisted volume was installed at the dry cleaning plant, a gas tank of unlisted volume was installed, and three 2,000 gallon gas tanks and pumps were installed at the subject property.
 - On March 8, 2000, an 8,000 gallon UST was removed from the subject property.
- A Fire Department Summary Report dated August 9, 2013 includes the following:
 - On September 20, 1982, a rubbish barrel fire occurred at 68 Genesee Street.
 - On November 6, 1983, a sewer drain backed up from excessive washer use at 68 Genesee Street.
 - On September 1, 1991, a small fire occurred in the parking lot at 92 Genesee Street.
 - On September 19, 1992, a lint fire occurred at 68 Genesee Street.
 - On February 4, 2001, a gas leak occurred at a dryer at 68 Genesee Street. The gas was shut off, but several safety violations were noted.
 - On May 18, 2005, a small fire occurred in a dumpster at 92 Genesee Street.
 - On December 22, 2007, a fire occurred in the ductwork at 92 Genesee Street.
 - On November 12, 2012, a small fire in a clothes centrifuge occurred at 92 Genesee Street.

The material threat of release of petroleum to the subsurface at the subject property from four potential tanks is considered a REC.

Copies of agency correspondence are included in Appendix C.

4.0 SUBJECT PROPERTY PHYSICAL SETTING REVIEW

4.01 *Historical Use Information*

Publicly available city directories, topographic maps, Historic Sanborn® maps and historical aerial photographs were reviewed as part of this Phase I ESA. Below is a summary of this review.

4.02 *Topographic Map Review*

Historic Topographic Maps dated 1898, 1912, 1920, 1935, 1952, 1969, 1971, and 1978, and 1994 were available from EDR. A review of these maps is below.

1898

The subject property is located on the Rochester, New York 7.5 minute series quadrangle map obtained from EDR. This map is dated 1898. The subject property is in an area of urban development. Due to the scale of the map, individual site features are not visible.

1912

The subject property is located on the Rochester, New York 7.5 minute series quadrangle map obtained from EDR. This map is dated 1912. The subject property is in an area of urban development. Due to the scale of the map, individual site features are not visible.



1920

The subject property is located on the Rochester, New York 7.5 minute series quadrangle map obtained from EDR. This map is dated 1920. The subject property is in an area of urban development. Due to the scale of the map, individual site features are not visible.

1935

The subject property is located on the Rochester, New York 7.5 minute series quadrangle map obtained from EDR. This map is dated 1935. The subject property is adjacent to a school building and across Genesee Street from St. Mary's Hospital. Due to the scale of the map, individual site features are not visible.

1952

The subject property is located on the Rochester, New York 7.5 minute series quadrangle map obtained from EDR. This map is dated 1952. The subject property appears similar to the 1935 map. St. Mary's Hospital includes additional buildings.

1969

The subject property is located on the Rochester, New York 7.5 minute series quadrangle map obtained from EDR. This map is dated 1952. The subject property and surrounding properties appear similar to the 1952 map.

1971

The subject property is located on the Rochester, New York 7.5 minute series quadrangle map obtained from EDR. This map is dated 1971. The subject property and surrounding property appears similar to the 1969 map.

1978

The subject property is located on the Rochester, New York 7.5 minute series quadrangle map obtained from EDR. This map is dated 1978. The subject property and surrounding properties appear similar to the 1971 map.

1994

The subject property is located on the Rochester, New York 7.5 minute series quadrangle map obtained from EDR. This map is dated 1994. The subject property and surrounding properties appear similar to the 1978 map.

Copies of the historic topographic maps are included in Appendix D – Historic Topographic Maps.

4.03 Historic Sanborn® Map Review

Historic Sanborn® Fire Insurance Maps dated 1892, 1912, 1938, 1950, and 1971 were available for the subject property and surrounding area from EDR. A review of these maps is below.

1892

The subject property consists of six residential buildings with two associated barns. Surrounding properties include a laundry and bakery to the north; Clifton Street to the south, beyond which are multiple dwellings; St. Patrick's Female Orphan Asylum, labeled as under construction; and Genesee Street to the west, across which are residences and a storage, laundry, carpenter shop and shed associated with St. Mary's Hospital.

1912

The subject property consists of eight residential buildings and an apartment building. Ronda Place, a dead-end street, is located in the center of the subject property. Surrounding properties include an auto garage with one visible gasoline tank, a machine shop, and one residence to the north, beyond which is a laundry facility; Clifton Street to the south, beyond which are multiple residences; St. Patrick's Girls Orphan Asylum with associated play house and shed to the east; and Genesee Street to the west, across which are dwellings and St. Mary's Hospital.



1938

The subject property consists of an auto sales and service building with one visible gasoline tank, one gasoline station with three visible gasoline tanks, five residential buildings, four garages, one commercial building, and a parking lot. Ronda Place, a dead-end street, is located in the center of the subject property. Surrounding properties include a workshop and residence with associated garage, beyond which is a laundry and residence to the north; Clifton Street to the south, beyond which are multiple residences; St. Patrick's Girls Home (R.C.) to the east, and Genesee Street to the west, beyond which the map does not cover.

1950

The subject property consists of an auto sales and service building with one visible gasoline tank, four residential buildings, two commercial buildings, two garages and a parking lot. Ronda Place, a dead-end street, is located in the center of the subject property. Surrounding properties include a used auto sales facility to the north; Clifton Street to the south, across which are multiple residences and a commercial building; vacant land to the east; and Genesee Street to the west, beyond which is an apartment building and St. Mary's Hospital.

1971

The subject property consists of two buildings: a large building on the north side of the property labeled as a dry cleaner, and one small commercial building on the south side of the property. A parking lot separates the two buildings. Ronda Place is no longer on the subject property. Surrounding properties include the Bulls Head Plaza Shopping Center to the north; Clifton Street to the south, beyond which is a restaurant and residential properties; a store building associated with the Bulls Head Plaza Shopping Center with associated parking lot to the east; and Genesee Street to the west, beyond which is an apartment building and St. Mary's Hospital.

The former use of the former United Cleaners building as an auto sales facility and the potential for an underground storage tank to exist in the subsurface at the subject property is considered a REC.

The former use of the subject property as a gasoline station and the potential for underground storage tanks associated with this use to exist in the subsurface at the subject property is considered a REC.

Copies of the Historic Sanborn® Fire Insurance Maps are included in Appendix E – Historic Sanborn® Map Report.

4.04 *Historic Aerial Photograph Review*

Aerial photographs dated 1938, 1958, 1966, 1971, 1980, 1985, 1994, 2006, 2008, 2009 and 2011 were available from EDR. A review of these maps is below.

1938

The subject property appears developed; however, due to the scale and quality of the photograph, individual features are not discernible. Surrounding properties are developed with mainly residential buildings. The property to the west of the subject property appears to be undergoing construction.

1958

The subject property contains two buildings and a parking lot. Several cars are parked in the parking lot. Adjacent properties include commercial buildings to the north and east; a roadway to the west, beyond which is a hospital building; and a roadway to the south, beyond which are residences.

1966

The subject property appears similar to the 1958 photograph. No significant changes have occurred at the subject property or surrounding properties.

1971

The subject property appears similar to the 1966 photograph; however, fewer cars are parked in the parking lot. No significant changes have occurred at the subject property or surrounding properties.



1980

The subject property two buildings and appears similar to its current configuration. The small building on the southern portion of the property has been replaced with a new building oriented in a north-south direction. No significant changes appear to have occurred at the subject property or surrounding properties.

1985

The subject property appears similar to its current configuration. The photograph is of poor quality. No significant changes appear to have occurred at the subject property or surrounding properties.

1994

The subject property appears similar its current configuration. No significant changes have occurred at the subject property or surrounding properties.

2006

The subject property appears similar to its current configuration. No significant changes have occurred at the subject property or surrounding properties.

2008

The subject property appears similar to its current configuration. No significant changes have occurred at the subject property or surrounding properties.

2009

The subject property appears similar to its current configuration. No significant changes have occurred at the subject property or surrounding properties.

2011

The subject property appears similar to its current configuration. No significant changes have occurred at the subject property or surrounding properties.

Copies of the Aerial Photographs are included in Appendix F – Historic Aerial Photographs.

4.05 City Directory Image Review

The subject property was identified on City Directories for the years 1926, 1930, 1935, 1940, 1945, 1950, 1955, 1960, 1965, 1970, 1975, 1982, 1985, 1992, 2000, 2008, and 2012. The following table provides listing information for the subject property.

**Table 3
Subject Property City Directory Listings**

Year	Address	City Directory	Property Use(s)
1926	68 Genesee Street	Sampson Murdock Co. Inc., Publishers	Residential Chiropractor
1930	68 Genesee Street	Sampson Murdock Co., Inc.	Residential Schoen Brothers Automobiles St. Mary's Hospital Grounds Vacant Land or Building
1935	68 Genesee Street	Sampson Murdock Co., Inc.	Residential Schoen Brothers Automobiles St. Mary's Hospital Grounds
1940	68 Genesee Street	R.L. Polk Co., Inc.	Residential Schoen Brothers Automobiles
1945	68 Genesee Street	R.L. Polk Co., Inc., Publishers	Residential Schoen Brothers Automobiles Vacant Land or Building
1950	68 Genesee Street	R.L. Polk Co., Inc., Publishers	Residential Schoen Brothers Automobiles Nash Motor Cars Automobiles



Table 3 – cont'd
Subject Property City Directory Listings

Year	Address	City Directory	Property Use(s)
1955	68 Genesee Street	R.L. Polk Co., Inc. Publishers	Residential
1960	68 Genesee Street	R.L. Polk Co., Inc. Publishers	Dorschel, Inc.
1965	68 Genesee Street	R.L. Polk Co., Inc.	Dorschel Buick Inc. Auto Dealers
1970	68 Genesee Street	R.L. Polk Co., Inc.	United Cleaners & Launderers
1975	68 Genesee Street	R.L. Polk Co., Inc.	United Cleaners & Launderers
1982	68 Genesee Street	R. L. Polk Co., Publishers	United Cleaners & Launderers
1985	68 Genesee Street	R. L. Polk Co., Publishers	United Cleaners & Launderers
1992	68 Genesee Street	R. L. Polk Co., Publishers	Launderers United Cleaners
2000	68 Genesee Street	R. L. Polk Co., Publishers	United Cleaners & Launderers Drycleaning Pit
2008	68 Genesee Street	Polk City Directories	United Cleaners & Launderers
2012	92 Genesee Street	Cole Information Services	Canopy Coin Laundry

Copies of the City Directories are included in Appendix G – City Directory Image Report.

4.06 Wetland Review

The NYSDEC Environmental Resource Mapper online application was reviewed to determine the presence of wetlands on our around the subject property. Based on the information obtained through the application, wetlands were not indicated on the subject property. A copy of the Environmental Resource Map is included in Appendix H – NYSDEC Environmental Resource Map.

4.07 Flood Hazard Boundary Review

Flood plains delineation has not been conducted. The property is currently an existing developed parcel. A review of the Federal Emergency Management Agency (FEMA) National Flood Insurance Program – Flood Boundary and Floodway Map for the subject property indicates that the subject property is not within a flood zone. A copy of the Flood Insurance Rate Map (FIRM) is included in Appendix I – FEMA Fire Insurance Rate Map.

4.08 Soil Survey Review, Local Groundwater and Subsurface Characterization

Bedrock and overburden geology was reviewed using geologic maps from the New York State Museum and Science Center. Overburden sediments at the subject parcel are mapped on the Surficial Geologic Map, Finger Lakes Sheet (Map and Chart Series No. 40, 1986) as laminated silt and clay, deposited in pro-glacial lakes. Thickness is variable. The Genesee River is located approximately 500 feet east of the subject parcel. Based on topography and the presence of the river, the local groundwater flow is likely to the east.

The Geologic Map of New York Finger Lakes Sheet (Map and Chart Series No. 15, 1970) shows bedrock to be sedimentary deposits, consisting of the Upper Silurian Lockport Dolomite. The Lockport Dolomite occurs at the surface under most of the central and southern portions of metropolitan Rochester.

According to the U.S. Department of Agriculture (USDA) Soil Conservation Services (SCS), soils at the subject property are composed of the Urban Land soil type, characterized by loamy fine sand. The hydrologic group is defined as Class C – slow infiltration rates.

The Federal USGS database lists 1 public water supply well within a 1-mile radius of the subject property. This well is not located at the subject property or adjoining properties.



5.0 INFORMATION GATHERED DURING THE SITE RECONNAISSANCE VISIT

Ms. Megan Borruso and Mr. Michael Carpenter, Environmental Specialists and Mr. Robert Zupcak, Structural Engineer from Bergmann, and Ms. Jane Forbes from the City of Rochester conducted a site reconnaissance visit and walk-over of the former United Cleaners building at the subject property on August 29, 2013. Ms. Borruso and Ms. Forbes conducted a follow-up site visit on September 12, 2013, and Ms. Borruso conducted a site visit of Canopy Laundromat on September 20, 2013. Photographs taken of the subject property during the site visits are included in the Photographs Section of this report. The Bergmann Associates Site Observation Form is provided in Appendix A.

5.01 On-Site Buildings and Structures

At the time of the site visits the subject property contained two buildings: the former United Cleaners – a former dry cleaning facility and Canopy Laundromat – an active coin-operated Laundromat.

At the time of the August 29, 2013 site visit, the former United Cleaners building was available for inspection. Ms. Megan Borruso, Mr. Michael Carpenter, and Mr. Bob Zupcak from Bergmann and Ms. Jane Forbes of the City of Rochester performed the site visit.

At the time of the August 29, 2013 site visit, the former United Cleaners building was a two-story concrete block building measuring approximately 50,000 square feet. The building was in a general state of disrepair. Boards covered the windows and doors of the first floor, and access was gained by removal of a board covering a door in the southwest corner of the building.

A service counter was located in the entrance room of the building, behind which were revolving clothing racks hanging from the ceiling, shelving, and piles of clothing, bedding, paperwork and garbage. Large areas of the carpeting in the northwest corner of the room were covered in mold.

East of the entrance room was a small office with a counter, paperwork, office supplies, clothing and bedding. Beyond the office room was a large main room with revolving clothing racks hanging from the ceiling, rolls of plastic bags, garbage, loose papers and boxes of paperwork, dry cleaning machinery, drums and containers filled with unknown chemicals, and a boiler room.

Large areas of the main room were covered in mold and bird droppings. A bathroom and a stairwell leading to a small basement area were located in the northwest corner of the main room. The basement was filled with approximately 2 feet of standing water, and was inaccessible. Two tanks were observed within the room.

The second floor was accessible by a concrete ramp located in the southeast corner of the building, or a stairwell in the center of the building. The south side of the concrete ramp was covered with garbage, clothing, and bedding. The second floor consisted of a main room and three smaller rooms in the western section of the building. The main room contained building materials, furniture, bins of papers, garbage, clothing and bedding, containers filled with unknown chemicals, and an elevator. The majority of the floor surface was covered in moss and bird droppings. An area on the western section of the main room contained furniture and garbage in boxes and bags.

A small clothing storage room was located along the southern wall of the second floor. This room contained racks of clothing, garbage, and miscellaneous debris. The room contained one five gallon container of isopropyl alcohol. A second small storage room was located in the southwestern corner of the second floor. This room contained clothing in bags, boxes of paperwork and live birds. The majority of the items in the room and the floor surface were covered in bird droppings. A third small storage room was located in the northwest corner of the second floor. This room contained storage shelving, furniture, and various chemicals. The floor surface was covered in moss and bird droppings. A former bathroom was located on the north side of the building, adjacent to the third storage room.



The stairwell in the southeastern section of the building contained buckets and drums of unknown materials and was covered in bird and animal droppings. The roof of the building contained numerous holes. For safety reasons, observations were made from the entrance and stairwell. The roof contained heating and cooling machinery and skylights and portions of the roof were covered with areas of vegetation.

A second site visit was conducted on September 12, 2013 by Ms. Megan Borruso and Ms. Jane Forbes. The second visit was conducted to enter the basement area and better observe the tanks, and to inventory the containers on the stairwell in the southeastern section of the building.

At the time of the September 20, 2013 site visit, the Canopy Laundromat building was available for inspection. Site access was provided by Mr. Mark Dembs, operator of Canopy Laundromat. Canopy Laundromat contained washing and drying machines, tables and chairs, a services counter, a small office, two utility closets, an access room for machine repair, and a boiler room. The roof of the building was not accessible at the time of the inspection.

Photographs were collected during each of the site visits and are included in the Photographs Section of this report.

5.02 Hazardous Substances in Connection with Identified Uses

During the August 29, 2013 site visit, the following potentially hazardous materials were discovered throughout the building:

1. Two green 55-gallon steel drums located just north of garage bay door in a pile of laundry and boxes and adjacent to a push cart. One drum was standing up, one lying on down. The drums were not labeled.
2. One blue 55-gallon steel drum and one black 55-gallon steel drum were located north of the foot of the ramp leading upstairs. The blue drum was standing up and had an open hole in the top, through which liquid was visible. The black drum was lying down and was labeled "Non-Hazardous Waste," and the bottom of the drum was distended.
3. One white and blue 5-gallon bucket of joint compound was located in the western section of the main room of the building.
4. Five black approximately 25-gallon plastic drums were located adjacent-north of the ramp wall. These drums were closed and labeled with a skull and crossbones/ "PG III" /"6" placard which denotes a poisonous substance with packing group III – substances with an oral toxicity of ≥ 50 but ≤ 200 for solids and ≥ 50 but ≤ 500 for liquids; a dermal toxicity of ≥ 200 but ≤ 1000 ; and an inhalation toxicity of ≥ 2 but ≤ 10 .
5. Two black approximately 25-gallon plastic drums were placed on top of the five black drums above. The drums were sealed and labels were not visible.
6. One yellow, white, black, and red 55-gallon drum of "Street's Staticol" charge process detergent for use in Perchloroethylene solvent systems was located adjacent-north of the boiler room.
7. One 5-gallon bucket labeled Spectra Tri-Star Spectra; a liquid high caustic laundry detergent was on the floor in front of the 55-gallon drum of Staticol.
8. One 15-gallon white opaque container was located in the northern section of the building, in the center of the main room. Attached to the container was a shipping label identifying the material as either Tri-Star Spectra or "Det 1." The container was approximately one-quarter full.
9. One 15-gallon white opaque container labeled as EcoLab Eco-Star Oxy-Brite concentrated liquid oxygen bleach compound was located in the northern section of the building, in the center of the main room. The container was approximately one-quarter full.



10. Numerous D.C. Filter & Chemical Inc. Brute Twin carbon dry cleaning cartridge filters were located against the north wall of the main room and in the southeast corner of the main room, in front of the stairway. These filters may contain carbon and spent solvents.
11. One approximately 3-gallon Cissell spot cleaning pressure tank (model A) was located in the northern section of the building, in the center of the main room. The tank may contain solvent material.
12. One 1-pound propane tank was located in the northern section of the building, in the center of the main room. The tank may contain propane fuel.
13. Multiple bottles, aerosol containers, and gallon size liquid containers were located on a metal shelving unit against the eastern wall of the main room. These containers included:
 - a) Three 1-gallon bottles of Streetex Spray Spotter which appeared to be full.
 - b) Two aerosol containers of Ze Water & Stain Repellent which may contain chlorinated solvents.
 - c) Two bottles of Street's No. 2 solution for testing charged solvent.
 - d) One 1-gallon bottle of Street's Gelatone fabric finisher.
 - e) Three 1-gallon bottles of unlabeled dry cleaning solutions.
 - f) One 1-gallon bottle of oxidizer.
 - g) One tube of red grease.
 - h) Two metal containers of Street's Rep-100 water repellent.
 - i) One metal container of Street's Picrin volatile dry spotter.
14. A second yellow, white, black, and red 55-gallon drum of "Street's Staticol" charge process detergent for use in perchloroethylene solvent systems was located on the floor in front of the metal shelving unit.
15. A large rusted, metal container partially filled with liquid was located in the northeast corner of the building.
16. Two large cylinder tanks were located on the floor in the northeast corner of the building. The contents of the tanks were unknown.
17. One 5-gallon bucket of Bright Start laundry detergent was located on top of a mirror in the northeast corner of the building.
18. One 5-gallon bucket labeled Spectra Tri-Star Spectra; a liquid high caustic laundry detergent was on the floor in the northeast corner of the building. The bucket was nearly full.
19. One black approximately 25-gallon black drum was located on the floor in the northeast corner of the building.
20. A third yellow, white, black, and red 55-gallon drum of "Street's Staticol" charge process detergent for use in perchloroethylene solvent systems was located on the floor in front of the stairway.
21. Multiple containers were located north of the boiler room wrapped in black plastic. Labels were not visible on these containers.
22. One 5-gallon bucket of Sani-Sof 1000 fabric softener was located on the second floor beneath a window on the east side of the building.
23. One 5-gallon bucket and one white opaque plastic canister were located on the second floor beneath a window on the east side of the building. The containers were unlabeled.
24. One gray 5-gallon bucket labeled "Davis Howland Oil Co DSL Conv 15" was located in the western portion of the second floor.



25. One white 5-gallon bucket of Acme Industrial Compounds Corporation "Scale-out" liquid was located adjacent to the freight elevator on the second floor.
26. One cardboard container of Diamond Chemical Company "Actovate" was located in the northwest section of the second floor.
27. Five additional cardboard containers were located in the northwest section of the second floor. Labels were not visible on the containers.
28. Two white 5-gallon buckets and a plastic container were located in the northwest section of the second floor. Labels were not visible or were unclear on the containers.
29. One blue container was located in the northwest section of the second floor. The container was not labeled.
30. One one-gallon container of Yellow Go dye stripper was located in the northwest section of the second floor.
31. One gray 5-gallon bucket of isopropyl alcohol labeled "H&W Chemicals Rochester New York" was located in a room on the south side of the second floor.
32. A green and white metal 5-gallon container of General Electric SM2135 Silicone Emulsion, a lubricant for conveyor belts, was located on a shelf by the door to a room in the northwest corner of the second floor.
33. At least three 1-gallon containers labeled as flammable Bennett Fluid were in a cardboard box in a room in the northwest corner of the second floor.
34. Various paint cans, rubber cement, enamels, wood stain, and joint compound were located on a wooden shelving unit in a room in the northwest corner of the second floor.
35. Pigeons and pigeon feces were visible throughout the building.

The presence of these hazardous and potentially hazardous materials throughout the building is considered a REC.

5.03 *Underground Storage Tanks and Aboveground Storage Tanks*

Underground Storage Tanks (USTs)

During the August 29, 2013 site visit, two tanks of unknown capacity were observed in the small basement in the northwest corner of the former United Cleaners building. The basement was flooded with approximately two feet of water, and was therefore inaccessible for inspection. One tank was submerged in the water which filled the basement and appeared to be approximately 250 gallons in size. The second tank was located above the surface of the water and appeared to be approximately 1,000 gallons in size. The material threat of a release from these tanks to the property is considered a REC.

Aboveground Storage Tanks (ASTs)

Petroleum or chemical aboveground storage tanks (ASTs) or signs of ASTs were not observed in-use at the subject property during the August 29, 2013, September 12, 2013, and September 20, 2013 site visits.

5.04 *Indications of Polychlorinated Biphenyls (PCBs)*

During the August 29, 2013 site visit, fluorescent light bulbs were located throughout the former United Cleaners building on the floor and in ceiling light fixtures. An elevator was located adjacent to the concrete ramp in the central portion of the building. The elevator may be operated by hydraulics, and therefore may contain PCB-based hydraulic oil.



During the September 20, 2013 site visit, fluorescent light bulbs were located in ceiling light fixtures at the Canopy Laundromat building.

The potential presence of PCB in materials at the subject property is considered a Business Environmental Risk (BER) as described in Section 6.0.

5.05 Indications of Solid Waste Disposal

During the August 29, 2013 site visit, piles of garbage were located throughout the former United Cleaners building. During the September 20, 2013 site visit, a dumpster was located in the rear of the Canopy Laundromat building. The dumpster was owned by Waste Management and according to Mr. Dembs, emptied weekly.

5.06 Other Conditions or Concerns

The overall condition of the vacant former United Drycleaners building as observed at the time of the site visits indicates poor housekeeping practices and poor management of chemical and solid waste.

6.0 BUSINESS ENVIRONMENTAL RISK CONSIDERATIONS

This Phase I ESA has included an evaluation of factors that could pose a business environmental risk based on the present day (September 2013) use of the property. These issues are supplemental to the ASTM 1527-13 Standard Practice. The following Business Environmental Risks (BERs) were identified during this Phase I ESA:

1. Potential presence of Lead Based Paint is considered a BER. Based on the date of construction, lead based paint may be present in painted surfaces in the former United Cleaners building.
2. Potential asbestos containing materials (ACM) is considered a BER. ACM may be present in, but not limited to the following building elements within the former United Cleaners building: carpet mastic, window glaze (3 types), window caulk, ceiling tiles, wall plaster, skim coat, drywall, joint tape, joint compound, textured walls, mag pipe insulation, aircell pipe insulation, boiler, water heater, and roofing systems.
3. The elevator in the former United Cleaners building was connected to a small cylinder which may contain hydraulic oil. The potential release of hydraulic oil which may contain PCBs and petroleum compounds is considered a BER.
4. The overhead fluorescent lighting in the former United Cleaners building and the Canopy Laundromat and the broken fluorescent bulbs in the former United Cleaners building may contain PCB ballasts are considered BERs.
5. The potential for improper storage of hazardous waste at the subject property is considered a BER, based on the observation of various stored chemicals and spent chemicals at the subject property.
6. The type of equipment and machinery in the vacant former United Drycleaners building may require decommissioning to remove, manage and dispose chemicals or hazardous waste in the equipment. This potential requirement is considered a BER.

6.01 Environmental Regulatory Compliance

The potential for improper storage of hazardous materials at the subject property exists and is considered a BER.

The potential for unregistered petroleum bulk storage (PBS) tanks at the subject property exists. City of Rochester Fire Department records indicate the installation of four PBS tanks at the subject property. NYSDEC records do not list these tanks as registered at the subject property.



6.02 Asbestos Containing Materials

An Asbestos Containing Materials (ACM) Survey was not conducted as part of this Phase I ESA. A suspect ACM inventory was conducted on August 29, 2013 by Michael Carpenter of Bergmann Associates, a New York State Department of Labor certified asbestos Inspector. The following materials were identified as suspect ACM:

- Carpet Mastic
- Window Glaze (3 types)
- Window Caulk
- Ceiling Tiles
- Wall Plaster
- Skim Coat
- Drywall
- Joint Tape
- Joint Compound
- Textured Walls
- Mag Pipe Insulation
- Aircell Pipe Insulation
- Boiler
- Water Heater
- Roofing Systems

The potential presence of ACM at the subject property is considered a Business Environmental Risk (BER).

All materials determined or assumed to be asbestos containing must be removed by a licensed asbestos abatement contractor in accordance with New York State Asbestos Regulations 12NYCRR Part 56.

6.03 Lead Based Paint

A Lead-Based paint (LBP) survey was not conducted as part of this Phase I ESA. Based on the age of the building, LBP may have been used during construction. Peeling paint was observed in all areas of the building during the August 29, 2013 site visit. The potential presence of LBP at the subject property is considered a BER.

6.04 On-Site Radon

The U.S. EPA Action limit for indoor Radon is 4.0 pCi/L. Area Radon information for Monroe County indicates that 94% of basements screened fall between ≥ 4 and ≤ 20 pCi/L and 1% exceed 20pCi/L.

6.05 Vapor Encroachment

A vapor encroachment survey (VES) was not conducted as part of this Phase I ESA. The potential for soil vapor intrusion exists due to the former use of the subject property for dry cleaning, as an auto sales/ service facility and the former location of a gasoline station on the southern section of the property. The potential for soil vapor intrusion to exist at the subject property is considered a REC.

6.06 Indoor Air Quality

Indoor air quality may be impacted inside the former United Cleaners building due to the presence of toxic mold, stored chemicals, bird droppings, the potential presence of ACM, and potential vapor intrusion.

6.07 Lead in Drinking Water

The subject property is connected to a municipal water supply system. Lead in drinking water is not considered to be a risk consideration for the subject property.

6.08 High Voltage Power Lines

High voltage power lines were not observed on the subject property.



6.09 Cultural, Historic and Archeological Resources

A review of potential adverse impact to cultural, historic and archaeological resources was conducted. Cultural, historic and archaeological resources are not known or have not been identified at or are adjacent to the subject property based on the information reviewed. Therefore, cultural, historic and archaeological resources should not be impacted by the proposed development and are not considered to be a risk consideration.

6.10 Wetlands and Surface Waters

The NYSDEC Environmental Resource Mapper online application was reviewed to determine the presence of wetlands on or around the subject property. Wetlands are not indicated on the subject property based on the information obtained through the application.

6.11 Threatened, Endangered and Other Protected Species

The NYSDEC Environmental Resource Mapper online application was reviewed to determine the presence of threatened, endangered and other protected species on or around the subject property. Threatened, endangered and other protected species were not indicated on the subject property based on the information obtained through the application.

6.12 Wildlife Sanctuaries and Other Natural Resource Preserves

A review of potential adverse impact to wildlife sanctuaries and other natural resource preserves was conducted. Local, State or Federal Sanctuaries or other natural resource preserves are not known or have not been identified at or are adjacent to the subject property.

6.13 Biological Agents

Mold and bird droppings (biological agents) were observed throughout the former United Cleaners Building during the August 29, 2013 and September 12, 2013 site visits. The presence of biological agents within the former United Cleaners building is considered a REC.

6.14 Mold

Mold was observed throughout the former United Cleaners building during the August 29, 2013 and September 12, 2013 site visits. As part of the Phase I ESA, six (6) bulk samples of mold were collected for qualitative analysis from the following locations:

1. A fluorescent light bulb box beneath the concrete ramp.
2. An area of moss on the second floor.
3. Drywall on the second floor.
4. Paper in the western portion of the second floor.
5. Near the basement access area on the first floor.
6. Near the rear entrance on the first floor.

Results of the sample analysis indicated that five types of toxic mold are located within the former United Cleaners building. The presence of toxic mold in the former United Cleaners building is considered a REC.



6.15 Potential Impacts/Implications of Environmental Issues for Site Development and Construction

Prior to any building demolition, an ACM Survey should be completed to identify ACM. All materials determined or assumed to be asbestos containing must be removed by a licensed asbestos abatement contractor in accordance with New York State Asbestos Regulations 12NYCRR Part 56.

Prior to any building demolition, all hazardous materials should be removed from the United Cleaners building and properly disposed in accordance with local, state and federal regulations.

Prior to any building demolition, all biological agents should be removed from the United Cleaners building.

6.16 Environmental Lien and Activity Use Limitations

Bergmann reviewed the EDR Environmental Lien and Activity Use Limitations (AULs) Search for the subject property. Environmental Liens or AULs were not found for the subject property. A copy of the EDR Environmental Lien and Activity Use Limitations Search Report is included in Appendix J - EDR Environmental Lien and Activity Use Limitations Search.

6.17 Chain of Title Search

Bergmann reviewed the EDR Chain of Title Search for the subject property. The current owners of the property are Amir A. Mithani, Alishah Kanji Mithani and Feroz A. Mithani, doing business as (DBA) Mithani Brothers Enterprises. Previous owners include the following parties:

- Salvatore W. Julian, Anthony M. Julian and John J. Julian DBA United Dry Cleaning
- United Dry Cleaning
- Dorschel Buick, Inc.
- William B. Power
- Dora Cohen, Nettie Cohen and Clara Cohen
- The City of Rochester
- SOCONY – Vacuum Oil Co., Inc.
- Frank E. Waring
- John E. Quine
- Schoen Brothers Holding Corporation
- Rachel R. Mertone and Anthony Mertone
- Albert C. Gruschow and Evelyn G. Gruschow
- Ira Waisner
- Peter P. Dale and Vincent D. Frinler
- George Herbert Smith and Maud Smith
- Earl O. Brown and Marie Brown
- Rocco Di Roma and Margi Di Roma
- Cyril F. Flowers
- Mary Frances Hawken
- Edward C. Schoen and Irene Schoen, Charles F. Schoen, Irene M. Schoen and Herman J. Schoen



- Schoen Holding Corp
- Norman Rosenberg

A copy of the EDR Chain of Title Search is included in Appendix K – Chain of Title.

7.0 PHASE I ESA FINDINGS AND OPINION

7.01 Findings

Bergmann Associates completed a Phase I Environmental Site Assessment (ESA) Report of 68-92 Genesee Street in the City of Rochester, Monroe County, New York 14611, in conformance with the scope and limitations of ASTM Practice E 1527-13 *Standard Practice for Environmental Site Assessments*. This Phase I ESA was also conducted in accordance with the US EPA All Appropriate Inquiry (AAI).

The following Business Environmental Risks (BERs) were identified for the subject property:

1. Possible presence of Lead Based Paint. Based on the date of construction, lead based paint may be present in painted surfaces in the former United Cleaners building.
2. Possible asbestos containing materials (ACM). ACM may be present in, but not limited to the following building elements within the former United Cleaners building: carpet mastic, window glaze (3 types), window caulk, ceiling tiles, wall plaster, skim coat, drywall, joint tape, joint compound, textured walls, mag pipe insulation, aircell pipe insulation, boiler, water heater, and roofing systems.
3. The elevator in the former United Cleaners building was connected to a small cylinder which may contain hydraulic oil. The hydraulic oil may contain PCBs.
4. The overhead fluorescent lighting in the former United Cleaners building and the Canopy Laundromat and the broken fluorescent bulbs in the former United Cleaners building may contain PCB ballasts.
5. The potential for improper storage of hazardous waste at the subject property is considered a BER, based on the observation of various stored chemicals and spent chemicals at the subject property.
6. The type of equipment and machinery in the vacant former United Drycleaners building may require decommissioning to remove, manage and dispose chemicals or hazardous waste in the equipment. This potential requirement is considered a BER.

The following recognized environmental conditions (RECs) were identified for the subject property:

1. Former Hazardous Waste Handler. The property is listed as a handler of hazardous waste. Violations listed for the facility, including an informal written violation in 1987, and two compliance violations in 1986 and 1987. No further information is available. The potential for hazardous waste to exist at the subject property and release to the subsurface is considered a REC.
2. Former Dry Cleaning Operations. United Dry Cleaning Rochester Corp, located at 68 Genesee Street, Rochester, NY is listed on the RCRA Non-Gen and FINDS databases under EPA ID NYD013144027 and FINDS ID 110004347065. The property is listed as a handler of hazardous waste. Violations listed for the facility, including an informal written violation in 1987, and two compliance violations in 1986 and 1987. No further information is available. United Cleaners & Launderers is listed on the EDR US Historic Cleaners database as a cleaner and dyer for the years 1970, 1975, 1982, and 1985. United Cleaners/United Cleaners and Launderers/Foremost Drapery Carpet & Upholstery Cleaning/United Dry Cleaning Rochester Corporation/United Cleaners is listed as a cleaner for the years 1992, 1999, 2000, 2003, 2004, 2005, 2006, 2007 and 2008. The former use of the subject property as a dry cleaning facility and potential releases to the subsurface is considered a REC.
3. Former Gasoline and Repair Station. John L. Ricey Gasoline, located at 94 Genesee Street, Rochester, NY is listed on the EDR Historic Auto Stations database as a gasoline station for the years



1926, 1930, 1935, 1940, 1950, and 1960 under various owners. According to the Sanborn® Fire Insurance Maps obtained from EDR, the southwest corner of the subject property was considered 94 Genesee Street in the past. This portion of the property is now known as 92 Genesee Street Schoen Brothers Automobiles, located at 68 Genesee Street, is listed on the EDR Historic Automobile Stations database as an automobile garage for 1930 and 1935. The material threat of release of petroleum and automobile repair fluids to the subsurface at the subject property is considered a REC.

4. Potential Underground Storage Tanks. According to a Building Information System Property Summary Report dated July 25, 2013, a fuel oil tank of unlisted volume was installed at the dry cleaning plant, a gas tank of unlisted volume was installed, and three 2,000 gallon gas tanks and pumps were installed at the subject property on October 18, 1993. The material threat of release of petroleum to the subsurface at the subject property from four potential tanks is considered a REC.
5. Hazardous Materials Storage. During the site visits, the United Cleaners building contained numerous containers of hazardous and potentially hazardous materials. The presence of these hazardous and potentially hazardous materials throughout the building is considered a REC.
6. Current Underground Storage Tanks. During the site visits, two tanks of unknown capacity were observed in the small basement in the northwest corner of the former United Cleaners building. The basement was flooded with approximately two feet of water, and was therefore inaccessible for inspection. The material threat of a release from these tanks to the property is considered a REC.
7. Vapor Intrusion. A vapor encroachment survey (VES) was not conducted as part of this Phase I ESA. The potential for soil vapor intrusion exists due to the former use of the subject property for dry cleaning and auto sales/ service facility and the former location of a gasoline station on the southern section of the property. The potential for soil vapor intrusion to exist at the subject property is considered a REC.
8. Biological Agents. Mold and bird droppings were observed throughout the former United Cleaners Building during the August 29, 2013 and September 12, 2013 site visits. As part of the Phase I ESA, six (6) bulk samples of mold were collected for qualitative analysis. Results of the sample analysis indicated that five types of toxic mold are located within the former United Cleaners building. The presence of biological agents within the former United Cleaners building is considered a REC.
9. Former Automobile Station on Adjoining Property. R. Fisher Walter Garage, located at 62 Genesee Street, Rochester, NY is listed on the EDR US Historic Auto Stations database. This adjoins the subject property to the north and operated as an automobile garage in 1930. The potential release and migration from this property to the subsurface at the subject property is considered a REC.

7.02 *Opinion*

Environmental site assessments cannot completely eliminate uncertainty regarding the potential for the presence of recognized environmental conditions in connection with a property. In our opinion the recognized environmental conditions at the subject property as described in this Phase I ESA Report have been identified based on our Phase I ESA project work.

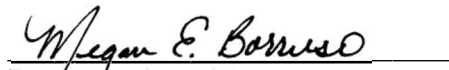
7.03 *Statement of Reliance*

This report is certified to, can be relied upon by, and has been prepared for the exclusive use of the following entities: Bergmann Associates (As City of Rochester Engineering Consultant); The City of Rochester and their respective successors, assigns, affiliates, and subsidiaries. The named entities above can convey this report to an affiliate, related entity, subsidiary, lender, title insurer, regulatory/city agency or current property owner(s) and their agents, but further dissemination to other parties or persons requires prior written approval from Bergmann Associates.




8.0 SIGNATURES

The undersigned environmental professionals conducted this Phase I ESA as employees of Bergmann Associates. The statements made in this Phase I ESA are true to the best of their knowledge and belief. Neither the undersigned nor Bergmann Associates warrants information provided by others nor guarantees any future events or results. Neither the undersigned nor Bergmann Associates makes any warranty, guarantee, nor representation whatsoever upon any facts or conditions that for any reason were not observed by the undersigned during the execution of this Updated Phase I ESA.



Bergmann Associates
Megan Borruso, Environmental Specialist
Phase I ESA Assessment



Bergmann Associates
Stephen J. DeMeo, Senior Geologist
Phase I ESA QA/QC Reviewer

9.0 QUALIFICATIONS

The following summarizes the qualifications of the environmental professionals who conducted this Phase I ESA:

- **Megan Borruso** – Ms. Borruso is an Environmental Specialist with Bergmann Associates and has over 5 years of professional experience. Her responsibilities include the preparation of Phase I and II Environmental Site Assessments, collection of soil, groundwater, air, and soil vapor samples for laboratory analysis, compilation and tabulation of soil and groundwater analytical data. She is also responsible for conducting asbestos inspections and collecting asbestos samples for analysis prior to abatement. Ms. Borruso is also a GIS Analyst responsible for geographic information system (GIS) projects related to environmental work, including map creation and database management. Ms. Borruso has a Bachelor of Arts degree in Geography and Environmental Studies from SUNY Geneseo and a Master of Arts degree in Geography with an Advanced Certificate in GIS from CUNY Hunter. She possesses a New York State Asbestos Inspector Certification.
- **Stephen J. DeMeo, P.G.** – Mr. DeMeo has over 26 years of experience on a wide range of environmental and geotechnical projects including soil and groundwater investigation and remediation, environmental site assessments, compliance, and risk-based assessments. His remediation experience includes full scale remedial design and implementation, including soil vapor extraction, bioremediation, groundwater pump-and-treat, and low temperature thermal treatment. He has also provided geologic expertise for geotechnical engineering projects involving soil and rock tunnels, pipelines, highways, utilities, dams, and deep foundations. Listed below is selected project experience. Mr. DeMeo is a licensed professional Geologist in the States of Pennsylvania and Delaware.
- **Robert Zupcak, P.E.** – Mr. Zupcak has 32 years of experience in the profession of structural engineering. He has been responsible for the analysis, design, construction document preparation, and structural project management duties for hundreds of building structures with varying types and sizes. This includes new commercial and institutional buildings, industrial and manufacturing facilities, small and large building renovation projects, and numerous smaller projects. He has designed structural systems for over 4 million sq. ft. of office space, and 2 million sq. ft. of industrial facilities. Mr. Zupcak is a recognized expert in the field of Structural Engineering in the Rochester area. He has worked on many projects with prominent local



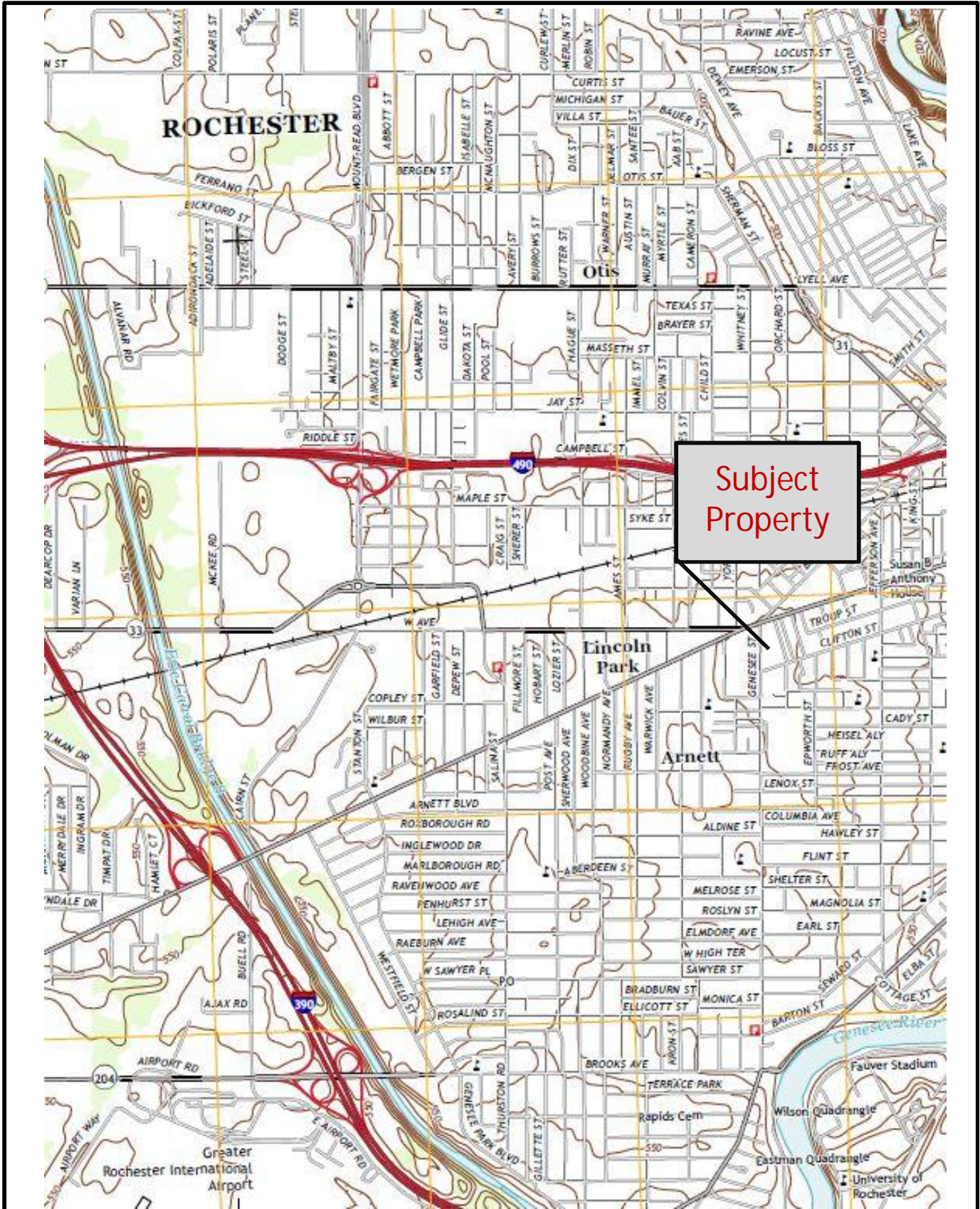
building contractors and local construction material suppliers and fabricators. He has a reputation for the excellence of his detailed calculations, sketches and drawings addressing all types of non-typical building design and construction requirements.

- **Michael Carpenter** – Mr. Carpenter is an Environmental Specialist II with Bergmann Associates and has over 7 years of professional experience. His responsibilities include conducting Phase I and II Environmental Site Assessments, landfill inspections, collection of soil, groundwater and air samples for laboratory analysis, data evaluation and report preparation, monitoring and maintenance of groundwater remediation systems and conducting Asbestos Containing Materials inspections. Mr. Carpenter has a Bachelor of Science degree in Environmental Science from SUNY Brockport. He is certified in HAZWOPER Waste Site Operations and possesses New York State certified Asbestos Inspector and Project Designer Certifications.



FIGURES







Copyright © 2012 Esri, DeLorme, NAVTEQ, TomTom, Source: Esri, DigitalGlobe, GeoEye, i-cubed, USDA, USGS, AEX, Getmapping, Aerogrid, IGN, IGP, and the GIS User Community

PHOTOGRAPHS



our **people** and our **passion** in every **project**



View of the western side of the vacant former United Cleaners building.




View of the southern side of the vacant former United Cleaners building.



our people and our passion in every project



Entrance and main counter area in the vacant former United Cleaners building.




Entrance and main counter area in the vacant former United Cleaners building.





Garbage and mold in the western section of the vacant former United Cleaners building.



Garbage and clothing racks in the vacant former United Cleaners building.





Storage room in the vacant former United Cleaners building.



Counter in office room of the vacant former United Cleaners building.






Garbage and drums in the main room of the vacant former United Cleaners building.



Clothing racks and garbage in the main room of the vacant former United Cleaners building.





Clothing racks, garbage, and drums in the main room of the vacant former United Cleaners building.



Drums in the main room of the vacant former United Cleaners building.





Drums in the main room of the vacant former United Cleaners building.



Dry cleaning equipment in the main room of the vacant former United Cleaners building.





Dry cleaning equipment in the main room of the vacant former United Cleaners building.



Dry cleaning equipment in the main room of the vacant former United Cleaners building.





Manway in the main room of the vacant former United Cleaners building.



Empty Street's Staticol drum in the main room of the vacant former United Cleaners building.





Boiler room in the southeast corner of the vacant former United Cleaners building.



Boiler room in the southeast corner of the vacant former United Cleaners building.





Hot water heater in the boiler room of the vacant former United Cleaners building.



Water tank and empty drum in the boiler room of the vacant former United Cleaners building.





Floor drain in the main room of the vacant former United Cleaners building.



Garbage and wet clothing in the main room of the vacant former United Cleaners building.





Cissell spot cleaning pressure tank in the main room of the vacant former United Cleaners building.



Chemical container in the main room of the vacant former United Cleaners building.





Oxy-Brite container in the main room of the vacant former United Cleaners building.



Carbon filters in the main room of the vacant former United Cleaners building.





Miscellaneous chemicals in the main room of the vacant former United Cleaners building.



Five gallon bucket of Bright Star cleaner in the main room of the vacant former United Cleaners building.





Containers covered in black plastic in the main room of the vacant former United Cleaners building.



Five gallon drum of Street's Staticol in the main room of the vacant former United Cleaners building.





Container the main room of the vacant former United Cleaners building.



Tanks in the main room of the vacant former United Cleaners building.





Ramp to the second floor on the south side of the vacant former United Cleaners building.



Ramp to the second floor on the south side of the vacant former United Cleaners building.





Second floor of the vacant former United Cleaners building.



Building material pile on the second floor of the vacant former United Cleaners building.





Garbage and empty containers on the second floor of the vacant former United Cleaners building.



Crates, piping, and moss on the second floor of the vacant former United Cleaners building.





Elevator on the second floor of the vacant former United Cleaners building.



Elevator on the second floor of the vacant former United Cleaners building.





Bird droppings covering the floor on the second floor of the vacant former United Cleaners building.




Unlabeled drums on the second floor of the vacant former United Cleaners building.





Clothing storage room on the second floor of the vacant former United Cleaners building.



Boxes and bird droppings in the southwest corner on the second floor of the vacant former United Cleaners building. www.bergmannpc.com





Storage room on the second floor of the vacant former United Cleaners building.



Former bathroom on the second floor of the vacant former United Cleaners building.





Containers in the stairwell in the southeast corner of the vacant former United Cleaners building.




Roof of the vacant former United Cleaners building.





Small tank beneath the water surface in the basement of the vacant former United Cleaners building.



Storage tank in the basement of the vacant former United Cleaners building.



our **people** and our **passion** in every **project**



Front of the Canopy Laundromat building.



Rear of the Canopy Laundromat building..



our people and our passion in every project



Front desk of the Canopy Laundromat building.



Tables and chairs in the Canopy Laundromat building..





Washing machines in the Canopy Laundromat building.




Office of the Canopy Laundromat building.





Machine servicing room in the Canopy Laundromat building.



Drain cleanout in the Canopy Laundromat building.





Boiler room in the Canopy Laundromat building.



Floor drain in the boiler room of the Canopy Laundromat building.



APPENDIX A
SITE FORMS



USER QUESTIONNAIRE
PHASE I ENVIRONMENTAL SITE ASSESSMENT
68-92 GENESEE STREET, ROCHESTER, NY

Please be as specific as reasonably feasible in answering questions, and please answer the questions in good faith and to the extent of your knowledge.

- 1) Person Interviewed: Jane MH Forbes
- 2) Title: Environmental Specialist
- 3) Years in Position: 9
- 4) Current Date: August 15, 2013
- 5) Relation to Property: none
- 6) Purpose of Assessment: Pre-Acquisition/Tax Foreclosure
- 7) Property Owner: MITHANI, AMIR + ALISHA + FERAZ
- 7A) Ownership Dates (From - To): Dec. 1991 to present
- 8) Previous Owner: Salvatore + Anthony + John Julian
- 8A) Ownership Dates (From - To): June 8, 1978 - Dec 1991
- 9) Property Size: 0.90 acres
- 10) Number of Parcels: one (1)
- 11) DO ANY OF THE FOLLOWING EXIST FOR THE SUBJECT PROPERTY: building diagrams, plans, maps, photographs, specification books, commercial appraisals, engineering/environmental reports from investigations?
no

12) PRESENT LAND/PROPERTY/BUILDING USE: Commercial - vacant

13) PREVIOUS LAND/PROPERTY/BUILDING USE: Commercial
dry cleaners



14) DO ANY OF THE FOLLOWING EXIST FOR THE SUBJECT PROPERTY?

- a. Environmental site assessment/audit reports: no
- b. Environmental permits (i.e., solid waste disposal permits, hazardous waste disposal permits, wastewater permits, NPDES permits): no
- c. Registrations for USTs or ASTs: no
- d. Material safety data sheets: no
- e. Community right-to-know plan: no
- f. Safety plan; preparedness and prevention plans; spill prevention, countermeasure, and control plans; etc.: no
- g. Reports regarding hydrogeologic conditions on the property or surrounding area: no
- h. Notices or other correspondence from any government agency relating to past or current violations of environmental laws with respect to the property or relating to environmental liens encumbering the property: no
- i. Hazardous waste generator notices or reports: no
- j. Geotechnical studies: no

15) IS THE PROPERTY CURRENTLY USED, OR HAS IT PREVIOUSLY BEEN USED, AS ANY OF THE FOLLOWING: An Industrial or Manufacturing Operation, A Gasoline Station, A Motor Repair Facility, A Paint/Body Shop, A Commercial Printing Facility, A Dry Cleaning Facility, An X-Ray or Photo Developing Facility, A Junkyard, A Landfill, A Waste Treatment, Storage, Disposal, Processing or Recycling Facility?

yes - dry cleaning facility, auto repair, auto showroom.

16) ADJACENT SITES (CURRENT & PAST):

ARE ANY ADJOINING PROPERTIES CURRENTLY USED, OR HAVE THEY PREVIOUSLY BEEN USED AS ANY OF THE FOLLOWING: AN INDUSTRIAL OR MANUFACTURING OPERATION, A GAS STATION, A MOTOR REPAIR FACILITY, A COMMERCIAL PRINTING FACILITY, A DRY CLEANERS, A PHOTO-DEVELOPING LABORATORY, A JUNK YARD OR A LANDFILL, OR AS A WASTE TREATMENT STORAGE, DISPOSAL PROCESSING, OR RECYCLING FACILITY?

yes - gas station; auto repair

17) DESCRIPTION OF TOPOGRAPHY & SURFACE DRAINAGE (ANY CREEKS, DITCHES):

urban, flat, surface drainage to municipal sewers.



Bergmann Associates
Assessment Interview General Information

- 18) BUILDING(S) AGE/SIZE/LOCATIONS: 68 Genesee - 1905(?) ≈ 11,500 ft²
92 Genesee - 1978(?) ≈ 2500 ft²
- 19) ANY ADDITIONS (AGE/SIZE/LOCATIONS): NO
- 20) NUMBER OF FLOORS: 68 Genesee - two (2)
92 Genesee - one (1)
- 21) BASEMENT, CRAWLSPACE, ATTIC: unknown
- 22) TYPE OF HEAT: unknown
- 22A) Has the facility ever been heated with oil in the past? unknown
- 22B) If OIL, Any Tanks? _____
- 23) BLDG(S) TIED TO SANITARY SEWER? assumed yes
- 23A) IF SO, DATE OF CONNECTION: unknown
- 24) WAS FACILITY EVER ON SEPTIC/DRYWELL? unknown
- 24A) IF SO, LOCATION OF LEACHFIELD: _____
- 24B) HOW OFTEN IS SEPTIC TANK PUMPED OUT? _____
- 25) ANY FLOOR DRAINS? unknown
- 25A) IF SO, LOCATION(S): _____
- 25B) CONNECTED TO OIL/WATER SEPARATOR? _____
- 25C) DISCHARGE POINT(S): _____
- 26) ANY SUMPS? unknown
- 26A) IF SO, LOCATION/DISCHARGE POINT(S): _____
- 27) HAVE THERE EVER BEEN ANY FOUL ODORS OBSERVED EMANATING FROM DRAINS, SUMPS OR OTHER LOCATIONS IN THE BUILDING OR ON THE PROPERTY?
unknown - none reported.



28) IS THERE ANY WASTEWATER (OTHER THAN SANITARY) DISCHARGE ON-SITE OR ONTO ADJOINING PROPERTIES? _____

unknown

29) IS FACILITY SERVICED BY PUBLIC WATER? _____

yes

30) ANY WELLS ON SITE (CURRENTLY/PAST)? _____

no

(Potable water wells, injection wells, dry wells, monitoring wells, etc.)

30A) IF SO, STILL USED/ACCESSIBLE? _____

30B) IF SO, LOCATION: _____

31) INSULATION:

W = Between walls

S = Spray On

I = Blown-in

C = Ceiling

B = Batting

R = Rigid

F = Floors

P = Poured

unknown

32) ROOFING MATERIAL (e.g. asphalt shingle, rolled rubber, rolled asphalt paper)

unknown

32A) ORIGINAL ROOFING MATERIAL: _____

unknown

33) ANY BUILDINGS DEMOLISHED? Yes

Yes

No

33A) IF SO, WHEN: _____

BUILDING SIZE/LOCATION: _____

OPERATIONS IN BLDG: _____

MAT. STORED IN BLDG: _____

BASEMENT FILLED IN: _____

FLOOR DRAINS/SUMPS: _____

IF SO, DISCHARGE LOCATION: _____

SEPTIC/LEACH FIELD: _____

DEMO. CONTRACTOR: _____

DISPOSAL LOCATION: _____

COMMENTS: _____



- 34) ANY BUILDINGS BURNED DOWN? Yes No
- 34A) IF SO, WHEN: _____
- WAS THE DEBRIS BURIED ONSITE? Yes No
- WAS THE DEBRIS REMOVED FROM THE PROPERTY? Yes No

SITE HISTORY

- 35) HAS ANY TYPE OF MATERIAL EVER BEEN FILLED, BURIED OR DUMPED ON OR ADJACENT TO THE PROPERTY: (e.g. clean fill, ash, C&D debris, waste oil, waste water for dust suppression, etc.)

no

- 36) HAS THERE EVER BEEN ANY SIGNIFICANT SOIL STAINING ON THE PROPERTY?

unknown

- 37) HAVE ANY SOIL SAMPLING, GROUNDWATER SAMPLING, GEOTECHNICAL, ENGINEERING OR ENVIRONMENTAL INVESTIGATIONS EVER BEEN CONDUCTED ON THE PROPERTY? (if so, when and by whom; is copy of report available)

no

- 37A) DO YOU KNOW OF ANY PENDING, THREATENED, OR PAST LITIGATION RELEVANT TO HAZARDOUS SUBSTANCES OR PETROLEUM PRODUCTS IN, ON, OR FROM THE PROPERTY?

no

- 37B) DO YOU KNOW OF ANY PENDING, THREATENED, OR PAST ADMINISTRATIVE PROCEEDINGS RELEVANT TO HAZARDOUS SUBSTANCES OR PETROLEUM PRODUCTS IN, ON, OR FROM THE PROPERTY?

no

- 37C) DO YOU KNOW OF ANY NOTICES FROM ANY GOVERNMENTAL ENTITY REGARDING ANY POSSIBLE VIOLATION OF ENVIRONMENTAL LAWS OR POSSIBLE LIABILITY RELATING TO HAZARDOUS SUBSTANCES OR PETROLEUM PRODUCTS IN, ON, OR FROM THE ASSESSED PROPERTY?

no

- 37D) HAVE THERE BEEN ANY LIENS ON THE SITE (ENVIRONMENTAL OR TAX) OR LAND USE OR ACTIVITY LIMITATIONS AT THE SUBJECT PROPERTY? ARE THERE COPIES OF THE TITLE AND LIEN INFORMATION AVAILABLE FOR INSPECTION?

tax liens.

title and lien info pending - Oct. 2013.



38) DOES THE FACILITY CURRENTLY HAVE, OR HAS IT HAD IN THE PAST, ANY PERMITS (E.G. STATE/FEDERAL AIR, WASTEWATER (SPDES), SURFACE WATER, CONSTRUCTION/DEMOLITION)? _____

unknown

39) HAS THE FACILITY EVER BEEN THE SUBJECT OF ANY COMPLAINTS OR VIOLATIONS? IF SO, DESCRIBE: _____

yes - City of Rochester Bldg code violations

40) HAS ANY TYPE OF MATERIAL (GREATER THAN 5 GALLONS IN QUANTITY) EVER BEEN SPILLED ON THE PROPERTY OR IN THE BUILDINGS? _____

unknown - none reported

41) HAVE THERE EVER BEEN ANY ACTIONS RELATING TO THE RELEASE OF A HAZARDOUS SUBSTANCE ON SITE OR ON ADJOINING SITES? _____

unknown

42) HAVE THERE EVER BEEN ANY FIRES AT THE FACILITY? IF SO, DESCRIBE: _____

unknown

43) HAVE THERE EVER BEEN ANY PITS, PONDS OR LAGOONS ON THE PROPERTY? IF YES, ARE THESE PITS, PONDS OR LAGOONS ASSOCIATED WITH WASTE TREATMENT ACTIVITIES, HAZARDOUS SUBSTANCES, OR PETROLEUM PRODUCTS: _____

no

44) HAS THE PROPERTY BEEN FARMED IN THE LAST TEN YEARS? no

44A) IF SO, CROPS/YEARS: _____

45) HAS THE PROPERTY EVER CONTAINED ORCHARDS? no

45A) IF SO, FRUIT/YEARS: _____

46) HAVE PESTICIDES EVER BEEN USED OR STORED ON THE PROPERTY? no

46A) IF SO, DESCRIBE: _____

47) DOES THE PROPERTY CONTAIN A COMPOST PILE/DUMP OR POND? no



47A) IF SO, LOCATION: _____

TANK & DRUM INFORMATION

48) ARE THERE NOW, OR HAVE THERE EVER BEEN, ANY STORAGE TANKS AT THE FACILITY (E.G. FUEL OIL, GASOLINE, WASTE OIL, CHEMICALS)? yes

48A) IF YES, PLOT LOCATION(S) ON MAP AND PROVIDE THE FOLLOWING INFO: Site # 8-600170
(68 Genesee St.)

TANK #	LOCATION	SIZE	MATERIAL STORED	DATE INSTALLED	DATE REMOVED
001	underground	8000 G	petrol.	unknown	11/2003

49) HAS THE TANK(S) EVER BEEN PRESSURE TESTED? unknown

49A) IF SO, WHEN, BY WHOM, COPY OF RESULTS: _____

50) HAS THE TANK BEEN REGISTERED WITH THE NYSDEC, USEPA, OR LOCAL AGENCY?
NYSDEC PBS Site 8-600170; closed 1999

51) DOES THE TANK(S) HAVE ANY TYPE OF LEAK DETECTION? IF SO, DESCRIBE:
removed 2003

n/a

52) HAVE ANY TANKS EVER BEEN CLOSED IN-PLACE OR REMOVED FROM THE SITE? (IF YES, REFER TO TANK REMOVAL/CLOSURE FORM)
yes

52A) ARE ANY CLOSURE/REMOVAL REPORTS AVAILABLE FOR REVIEW? no

53) HAS ANY CONTAMINATION BEEN IDENTIFIED OR REMEDIATION EVER BEEN REQUIRED REGARDING ANY TANK(S) ON THE PROPERTY?
no



MATERIALS STORAGE

54) ARE ANY MATERIALS/CHEMICALS STORED ON THE PROPERTY? unknown

54A) IF SO, DESCRIBE LOCATION, TYPE OF CHEMICALS, QUANTITIES STORED AND CONTAINERS USED: _____

54B) IF SO, HAVE ANY CONTAINERS OF MATERIALS EVER LEAKED OR SPILLED? _____

54C) IF SO, HAS ANY TESTING AND/OR REMEDIATION BEEN REQUIRED FOR LEAKS/SPILLS? _____

WASTE DISPOSAL

55) ARE SOLID WASTES (i.e. rags, filters, etc.) GENERATED FROM OPERATIONS OR ACTIVITIES AT THIS SITE? unknown IF SO:

TYPE OF WASTE	PROCESS/ACTIVITY	STORAGE LOCATION	DISPOSAL COMPANY

56) ARE HAZARDOUS WASTES (LIQUID OR SOLID) GENERATED AT THIS FACILITY? unknown

56A) IF SO, PLEASE DESCRIBE: _____

56B) ARE HAZARDOUS WASTE MANIFESTS OR ANY OTHER PERMITS/PAPERWORK AVAILABLE (e.g. HAULER, ID#, WASTE TYPE)? _____

PCB MATERIALS INFORMATION

57) HAVE PCB MATERIALS EVER BEEN USED AT THE FACILITY (e.g. transformers, volt regulators, capacitors, switches, hydraulic equipment)? unknown

57A) IF SO, LOCATION AND AGE: _____

57B) IF TRANSFORMER, WET/DRY, POLE OR GROUND-MOUNTED: _____



57C) OWNERSHIP (PRIVATE OR UTILITIY): _____

57D) IF PRIVATE, WHO MAINTAINS? _____

57E) HAS ANY OF THIS EQUIPMENT EVER BEEN TESTED FOR PCB MATERIAL (if so, when and by whom; results)? _____

57F) HAVE THERE BEEN ANY LEAKS OR SPILLS ASSOCIATED WITH ANY OF THIS EQUIPMENT? _____

ASBESTOS MATERIALS INFORMATION

IS ASBESTOS BEING EVALUATED AS PART OF THIS ASSESSMENT?

Yes No

DOES THE AGE OF THE BUILDING SUGGEST THE PRESENCE OF ASBESTOS?

Yes No

HAS THE BUILDING BEEN RENOVATED?

Yes No

58) ARE ASBESTOS CONTAINING MATERIALS PRESENT IN THE FACILITY (e.g. floor/ceiling tiles, pipe wrap, spray-on)? _____

unknown - assumed likely

59) HAS AN ASBESTOS INSPECTION OR ANY ASBESTOS SAMPLING EVER BEEN CONDUCTED AT THE FACILITY (if so when and by whom)? _____

no

60) HAS ANY ASBESTOS EVER BEEN REMOVED FROM THE FACILITY (if so, when and by whom)? _____

unknown

LEAD BASED PAINT INFORMATION

IS LEAD PAINT BEING EVALUATED AS PART OF THIS ASSESSMENT?

Yes No

DOES THE AGE OF THE BUILDING SUGGEST THE PRESENCE OF LEAD PAINT?

Yes No

HAS THE BUILDING BEEN RENOVATED?

Yes No



61) IS LEAD-BASED PAINT PRESENT IN THE FACILITY? _____

unknown

62) HAS A LEAD-BASED PAINT INSPECTION OR SAMPLING EVER BEEN CONDUCTED AT THE FACILITY (if so, when and by whom)? _____

unknown

63) HAS ANY LEAD PAINT EVER BEEN REMOVED FROM THE FACILITY (if so, when and by whom)? _____

unknown

RADON

IS RADON BEING EVALUATED AS PART OF THIS ASSESSMENT?
DOES THE BUILDING HAVE A BASEMENT?
HAS RADON TESTING EVER BEEN CONDUCTED?

Yes No
Yes No
Yes No Unknown

WHO COMPLETED THE SAMPLING? _____

RESULTS OF SAMPLING: _____

IS A COPY OF THE SAMPLE RESULTS/REPORT AVAILABLE? _____

LEAD-IN-DRINKING WATER

IS LEAD-IN-DRINKING WATER BEING EVALUATED AS PART OF THIS ASSESSMENT? Yes No
IS THE PROPERTY SERVICED BY A PRIVATE WELL OR PUBLIC WATER? Private Well Public Water
HAS ANY TESTING EVER BEEN CONDUCTED? Yes No Unknown

WHO COMPLETED THE SAMPLING? _____

RESULTS OF SAMPLING: _____

IS A COPY OF THE SAMPLE RESULTS/REPORT AVAILABLE? _____




ADDITIONAL INFORMATION:

- The site is currently tax delinquent + abandoned. The structure at 68 Genesee Street is being evaluated for structural integrity and eventual demolition.
- 92 Genesee St. is currently occupied + operational as a 'coin-op' laundromat.

INTERVIEW FORM COMPLETED BY: (Print and Sign)

Jane m H Forbes



8/15/2013





SITE OBSERVATIONS
(confidential and private)

Job No.: 6919-17 Date: 8/29/13 Assessor Name: Megan Borruso

Property Address: 68-92 Genesee Street, Rochester NY 14611
Former Drycleaning Building **** INITIAL WALK-THROUGH ****

(provide a sketch of the property at a minimum)

Persons Present/Title/Tenure: Megan Borruso Bob Zupcak] Bergmann
Michael Carpenter
Jane Forbes - City of Rochester

Locality: Urban, Suburban, Rural
(Circle one) Highly, Moderately, Lightly - Developed
Industrial, Commercial, Agricultural, Residential, Wooded, Fallow, Vacant

No. of acres: 40,000? Frontage: _____ Depth: _____ Zoning: Commercial

GROUND SURFACES:

Fill materials: yes/no/type _____
Debris/Dumping: yes/no/type _____
Spills/Staining: yes/no _____
Stressed Vegetation: yes/no _____
Odors: yes/no _____
Pools of Liquid: yes/no _____
Pits/Ponds/Lagoons: yes/no _____
Wastewater discharge: yes/no? _____
Sheen (location): _____
Trees None Landscaping None Green Area None

UTILITIES:

Transformers: number: _____
Location on property: _____
Pole-mounted or pad-mounted _____
Client owned or utility owned _____
Suspect PCB-containing equipment: yes / no / unknown _____

Field Notes, Page 2 of 7
Project No. 6919.17

Utility services by:
Abandoned Building
Natural gas _____
Electric _____
Telephone _____
Sewer _____
Septic _____
Water _____
Well _____

Date of Connection: _____
Location on Property: _____
Date of Connection: _____
Location on Property: _____

BUILDING:

No. of stories 2 Square Foot _____
Age of Construction 1935?
Additions _____

Structure: block/poured concrete brick _____
steel wood/stick _____
siding (type) _____
flat / peaked roof _____ condition _____

Current Heating System: None - abandoned
Past Heating System: Forced Air - F/o Tanks in basement
Floor drains: yes / no discharge point In Center of main room - see photos
Sump pumps: yes / no discharge point _____
Catch basins: yes / no discharge point _____
Dry wells: yes / no discharge point _____

Current on-site operations: _____
Past on-site operations: Dry Cleaning

ASBESTOS: *Environmental*
Suspect ACM Listed in Site Findings Memo + back page of this sheet form.

Was asbestos evaluated as part of this assessment? Yes No
Does the age of the building suggest the presence of asbestos? Yes No
Has the building been renovated? Yes No

Floor materials: _____ X 9" x 9" _____ 12" X 12"
_____ Rolled vinyl flooring _____ stair treads

Ceiling tiles: _____ 1' x 1' _____ 2' x 2'
_____ 2' x 4' _____ X Spray-on

Drywall/Plaster _____ X TSI _____
Pipe Wrap _____ X Boiler TSI _____
Base Cove _____ Transite _____
Roofing _____ X

Condition of materials: Poor Conditions. See List of Suspect ACM in memo and on back page of this form

WASTES

Solid: type Trash and Clothing throughout building - no dumpsters on outside.
container _____
collector _____

Recycling: type Abandoned building.
container and location _____
collector _____

Other: type _____
container and location _____
collector _____

type _____
container and location _____
collector _____

PERMITS (air, water, etc.):
(copies available)

Unknown.

EQUIPMENT:

Drycleaning equipment + machinery. Moveable (motorized)
clothing racks hanging from 1st floor ceiling / 2nd floor underside

ADJOINING PROPERTIES:

(Photo's)
North: Center for Health + Behavioral Training
South: Coin-op Laundry - 92 Genesee St.
East: Warehouse building
West: Genesee Street + St. Mary's Hospital

GENERATORS OR COMPRESSORS (fuel source; spills)

None visible.

Field Notes, Page 4 of 7
Project No. 6919.17

STORAGE TANKS:

AST/UST's
(Get copies of plans for tank location.)

USTs	Capacity	Product	Location on Property
<u>ASTs</u> Tank 1	<u>Unknown</u>	<u>Unknown</u>	<u>Basement - covered in water</u>
Tank 2	<u>Unknown</u>	<u>Unknown</u>	<u>Basement - covered in water</u>
Tank 3			

Staining, Stressed or Dead Vegetation _____

Odors Detected Unknown - respirators were used as PPE to protect against Acml/ Biological

Tanks Registered Unknown
(Copies of registrations available)

Any tanks removed from the property Unknown

Contractor/date _____

HAZARDOUS MATERIALS:

Stored on-site X Used on-site X

MSDS on-site yes / (no)

List materials (type, size of containers, spills, odors, etc.)
See List in Environmental Existing Conditions Memo. and in Add'l Notes of this form.

Evidence of Spillage/Leakage:
Very dark in interior of building, a lot of mold + water, not able to see spill material or sheens etc.

ADDITIONAL NOTES:

- ² Green 55-gal drums N. of garage bay door. Unlabeled
- ^{1 Blue + one Black} 2 Blue 55 gal drums NW of corner of Ramp - one has Non-Haz waste sticker, other unlabeled
- 1 5-gal white + blue bucket joint compound
- 5 black 25(?) gal plastic drums w/ Skull + crossbones "PG III / 6" placard
- 2 black 25(?) gal plastic drums on top of ↑↑ unlabeled → Also 2 in SE Corner by stairs
- 1 yellow/white/black/red 55-gal drum "Street's Staticol" → mostly empty? → by Boiler Rm.
- 1 5-gal white-opaque bucket "Spectra Tri-Star Spectra" in front of ↑↑ → also ① in NE Corner
- 1 15-gal white-opaque container - main Rm - North Side → took shipping label off
- 1 15-gal white-opaque container - main Rm - North Side → EcoLab "Eco-Star Oxy Brite" 1/4 ft
- D.C. Filter + Chem Inc - Carbon Filters - main Rm N. Side + S.E. Corner by stairs
- 1 3-gal(?) Cissell spray canister (metal) pressurized tank.
- 1 1lb propane tank
- Metal shelf → Bottles → pics taken.
- Large Container → Tank? Rusted - see pics. NE Corner of main Rm.
- 2 lg Scale cylinder tanks - unknown contents. NE Corner of main Rm.
- 1 5-gal bucket "Bright Start" → on top of mirrors.
- 1 25(?) gal black drum in NE. corner (similar to the 5 described above)
- Black plastic covering containers N. of Boiler Rm - unknown contents/sizes/etc.
- 1 5-gal bucket Sani-Sof 1000
- 1 5-gal bucket + 1 opaque/white container by window (Upstairs) - unlabeled

↳ continued →

Signature of Assessor: Megan E Borruso

ADDITIONAL NOTES: Upstairs (continued)

- 1 gray 5-gal bucket "Davis Howland Oil" 2nd floor by stairs
- 1 white 5-gal bucket Acme Industrial Compounds "Scale Out"?? by elevator
- Cardboard Containers - 1 labeled "Actovate" - 5 unlabeled. Corner by stairs
- 2 5gal white buckets + 1 plastic container → can't read labels w/o moving
- 1 Blue Container (25 gal??) unlabeled → corner by stairs
- 1 1-gal container "Yellow 60" dye stripper - by stairs
- 1 5-gal bucket - gray "Isopropyl Alcohol" in Costume Room.
- 1 5-gal? metal container - green + white GE SMAT35 Silicone Emulsion
- 3 1-gal containers Flammable Bennett Fluid - Room in NW corner ←
- Paint / rubber cement / wood stain / enamel / joint compound on wood shelves in

PIGEONS + PIGEON FECES THROUGHOUT UPSTAIRS

MOLD THROUGHOUT DOWNSTAIRS + UPSTAIRS

Continued →

Signature of Assessor: Megan E. Berns

ADDITIONAL NOTES:

Suspect ACM:

- CARPET MASTIC
- WINDOW GLAZE (3 TYPES)
- WINDOW CAULK
- CEILING TILES
- WALL PLASTER
- SKIM COAT
- DRYWALL
- ROOFING SYSTEMS
- JOINT TAPE
- JOINT COMPOUND
- TEXTURED WALLS
- MAG PIPE INSULATION
- AIRCELL PIPE INSULATION
- BOILER
- WATER HEATER

* * We will be returning for a second walk-over of the property using better lighting.

Signature of Assessor: Megan E Borruso



SITE OBSERVATIONS
(confidential and private)

Job No.: 6919-17 Date: 9/20/13 Assessor Name: M. Borruso

Property Address: 92 Genesee Street (Coin-op)

(provide a sketch of the property at a minimum)

Persons Present/Title/Tenure: Mark Dembs, tenant - operator of laundromat.

Locality: Urban, Suburban, Rural
(Circle one) Highly, Moderately, Lightly - Developed
Industrial, Commercial, Agricultural, Residential, Wooded, Fallow, Vacant

No. of acres: < 1 Frontage: _____ Depth: _____ Zoning: Commercial

GROUND SURFACES:

Fill materials: yes/no/type _____
Debris/Dumping: yes/no/type _____
Spills/Staining: yes/no _____
Stressed Vegetation: yes/no _____
Odors: yes/no _____
Pools of Liquid: yes/no _____
Pits/Ponds/Lagoons: yes/no _____
Wastewater discharge: yes/no Gray water discharged to public sewer
Sheen (location): None
Trees None Landscaping Tree lawn Green Area Tree Lawn

UTILITIES:

Transformers: number: None
Location on property: _____
Pole-mounted or pad-mounted NA
Client owned or utility owned NA
Suspect PCB-containing equipment: yes / no / unknown NA

Field Notes, Page 2 of 5
Project No. 6919.17

Utility services by:

Natural gas	<u>X</u>
Electric	<u>X</u>
Telephone	<u>X</u>
Sewer	<u>X</u>
Septic	<u> </u>
Water	<u>X</u>
Well	<u> </u>

Date of Connection: 1979-1980
Location on Property:
Date of Connection: 1979-1980
Location on Property:

BUILDING:

No. of stories 1 Square Foot
Age of Construction 1979
Additions None

Structure: block/poured concrete brick
steel wood/stick
siding (type)
flat / peaked roof condition

Current Heating System: Forced air - natural gas
Past Heating System: Unknown - possibly always nat. gas forced air
Floor drains: yes / no discharge point beneath machines - through floor to muni sewer
Sump pumps: yes / no discharge point
Catch basins: yes / no discharge point
Dry wells: yes / no discharge point

Current on-site operations: Laundromat - Coin-op
Past on-site operations: Since 1979 - Laundromat

ASBESTOS: Asbestos survey not conducted

Was asbestos evaluated as part of this assessment? Yes No
Does the age of the building suggest the presence of asbestos? Yes No
Has the building been renovated? Yes No

Floor materials: 9" x 9" 12" X 12"
 Rolled vinyl flooring stair treads

Ceiling tiles: 1' x 1' 2' x 2'
 2' x 4' Spray-on

Drywall/Plaster TSI
Pipe Wrap Boiler TSI
Base Cove Transite
Roofing

Condition of materials:

Field Notes, Page 3 of 5
Project No. 6919.17

WASTES

Solid: type Commercial operation - general "household" waste
container WM Dumpster
collector Waste Management - weekly

Recycling: type Commercial operation - general "household"
container and location WM bin
collector Waste Management - weekly

Other: type None
container and location NA
collector NA

type NA
container and location NA
collector NA

PERMITS (air, water, etc.):
(copies available)

None

EQUIPMENT:

Commercial washers + dryers -
Shop Vac

ADJOINING PROPERTIES:

(Photo's)

North: 68 Genesee St. - 2 story former United Drycleaners

South: Clifton St - beyond - residential, west Main Pawn Shop.

East: Warehouse? (Former DePaul - private not-for-profit senior living)

West: St. Man's Hospital.

GENERATORS OR COMPRESSORS (fuel source; spills)

None.

Field Notes, Page 4 of 5
Project No. 6919.17

STORAGE TANKS: None

AST/UST's
(Get copies of plans for tank location.)

USTs	Capacity	Product	Location on Property
Tank 1	_____	_____	_____
Tank 2	_____	_____	_____
Tank 3	_____	_____	_____

Staining, Stressed or Dead Vegetation _____
Odors Detected _____
Tanks Registered _____
(Copies of registrations available)
Any tanks removed from the property _____
Contractor/date _____

HAZARDOUS MATERIALS: None. Coin-Op only - in lease → NO DRYCLEANING

Stored on-site _____ Used on-site _____
MSDS on-site yes / no _____

List materials (type, size of containers, spills, odors, etc.)

Evidence of Spillage/Leakage:

ADDITIONAL NOTES:

Roof inaccessible. Roof was re-done 2 years ago - rubber membrane
2 years ago, new A/C units + roof re-done

Slab on concrete building, no basement. Built to be laundromat specifically

Incoming water supply in closet on West side of building, also
access to machines along South wall for repair work.

Access to machines along East wall → also roof drain which
empties into municipal sewer + cleanout which empties to same.

Roto-Rooter came in \approx 5 years ago to clean out and
check all drains before M. Dembs became tenant.

Same owner as 68 Genesee St. - absentee landlord.

Old gas main area in NW corner - now a storage area.

Signature of Assessor: _____

Megan E. Borruso

Interview Form

Site Name Coin-Op. Bergmann Project # 0919.17
 Site Location 92 Genesee St.
92 Genesee St.
Rochester NY

Interviewee Mark Dembs. Date 9/20/13
 Connection to subject property Tenant - operator of laundromat

Asked the interviewee to answer in "good faith and to the extent of their knowledge".

Ownership Alishah Brothers
 From: 1980's To: Present

Previous Owners? Unknown -> may have been part of car dealership.

Occupants or operations onsite? Laundromat - Building was erected solely for a laundromat facility. In lease that no drycleaning can occur on-site.

Site Use Coin-operated laundromat

Site History Previously part of car dealership? Parking of used cars on the area of the building.
68 Genesee (Adjacent-north) was formerly a car dealership, the ramp within was to drive car up to 2nd story.

Any evidence or past use of hazardous substances or petroleum products used or stored on the property? No.

- | | | | |
|-------------------------|---|---------------------|---|
| Pits, Lagoons or Ponds. | Y or <input checked="" type="radio"/> N | Pools of Liquid | Y or <input checked="" type="radio"/> N |
| Stained Soils | Y or <input checked="" type="radio"/> N | Odors | Y or <input checked="" type="radio"/> N |
| Stressed Vegetation | Y or <input checked="" type="radio"/> N | Stains or Corrosion | Y or <input checked="" type="radio"/> N |
| Solid Waste | Y or <input checked="" type="radio"/> N | PCB's | Y or <input checked="" type="radio"/> N |
| Waste Water | <input checked="" type="radio"/> Y or <input checked="" type="radio"/> N Gray water | Storage Tanks | Y or <input checked="" type="radio"/> N |
| Wells | Y or <input checked="" type="radio"/> N | Drums | Y or <input checked="" type="radio"/> N |
| Septic System | Y or <input checked="" type="radio"/> N | Drains or Sumps | Y or <input checked="" type="radio"/> N |

Adjoining property uses? (gas station...) Drycleaner to North - Ceased operations in 2007.

Haz Substances or Petrol potential to migrate onto the subject property? may - from 68 Genesee St.

Materials/Drums buried onsite? None known.

Previous use of the property? Car Dealership

Environmental Cleanup Liens? None known.

Any known spills/emergency response? None known.

Misc: Mr. Dembs currently puts rent in Escrow account because
landlord is not responsive and has not paid taxes @ property for
a number of years. Mr. Dembs recalled that the car dealership
that operated @ 108 Genesee St. stored cars @ laundromat lot.
Building constructed in 1979 and created just for coin-op purpose.

Roto Rooter came to clean out and inspect drains when he
started ops 5 years ago.

APPENDIX B
EDR DATABASE REPORT



68-92 Genesee Street


Genesee Street

Rochester, NY 14611

Inquiry Number: 3695761.2s

August 14, 2013

The EDR Radius Map™ Report with GeoCheck®



440 Wheelers Farms Road
Milford, CT 06461
Toll Free: 800.352.0050
www.edrnet.com

TABLE OF CONTENTS

<u>SECTION</u>	<u>PAGE</u>
Executive Summary	ES1
Overview Map	2
Detail Map	3
Map Findings Summary	4
Map Findings	8
Orphan Summary	199
Government Records Searched/Data Currency Tracking	GR-1
 <u>GEOCHECK ADDENDUM</u>	
Physical Setting Source Addendum	A-1
Physical Setting Source Summary	A-2
Physical Setting SSURGO Soil Map	A-5
Physical Setting Source Map	A-7
Physical Setting Source Map Findings	A-9
Physical Setting Source Records Searched	A-12

Thank you for your business.
 Please contact EDR at 1-800-352-0050
 with any questions or comments.

Disclaimer - Copyright and Trademark Notice

This Report contains certain information obtained from a variety of public and other sources reasonably available to Environmental Data Resources, Inc. It cannot be concluded from this Report that coverage information for the target and surrounding properties does not exist from other sources. **NO WARRANTY EXPRESSED OR IMPLIED, IS MADE WHATSOEVER IN CONNECTION WITH THIS REPORT. ENVIRONMENTAL DATA RESOURCES, INC. SPECIFICALLY DISCLAIMS THE MAKING OF ANY SUCH WARRANTIES, INCLUDING WITHOUT LIMITATION, MERCHANTABILITY OR FITNESS FOR A PARTICULAR USE OR PURPOSE. ALL RISK IS ASSUMED BY THE USER. IN NO EVENT SHALL ENVIRONMENTAL DATA RESOURCES, INC. BE LIABLE TO ANYONE, WHETHER ARISING OUT OF ERRORS OR OMISSIONS, NEGLIGENCE, ACCIDENT OR ANY OTHER CAUSE, FOR ANY LOSS OF DAMAGE, INCLUDING, WITHOUT LIMITATION, SPECIAL, INCIDENTAL, CONSEQUENTIAL, OR EXEMPLARY DAMAGES. ANY LIABILITY ON THE PART OF ENVIRONMENTAL DATA RESOURCES, INC. IS STRICTLY LIMITED TO A REFUND OF THE AMOUNT PAID FOR THIS REPORT.** Purchaser accepts this Report "AS IS". Any analyses, estimates, ratings, environmental risk levels or risk codes provided in this Report are provided for illustrative purposes only, and are not intended to provide, nor should they be interpreted as providing any facts regarding, or prediction or forecast of, any environmental risk for any property. Only a Phase I Environmental Site Assessment performed by an environmental professional can provide information regarding the environmental risk for any property. Additionally, the information provided in this Report is not to be construed as legal advice.

Copyright 2013 by Environmental Data Resources, Inc. All rights reserved. Reproduction in any media or format, in whole or in part, of any report or map of Environmental Data Resources, Inc., or its affiliates, is prohibited without prior written permission.

EDR and its logos (including Sanborn and Sanborn Map) are trademarks of Environmental Data Resources, Inc. or its affiliates. All other trademarks used herein are the property of their respective owners.

EXECUTIVE SUMMARY

A search of available environmental records was conducted by Environmental Data Resources, Inc (EDR). The report was designed to assist parties seeking to meet the search requirements of EPA's Standards and Practices for All Appropriate Inquiries (40 CFR Part 312), the ASTM Standard Practice for Environmental Site Assessments (E 1527-05) or custom requirements developed for the evaluation of environmental risk associated with a parcel of real estate.

TARGET PROPERTY INFORMATION

ADDRESS

GENESEE STREET
ROCHESTER, NY 14611

COORDINATES

Latitude (North): 43.1485000 - 43° 8' 54.60"
Longitude (West): 77.6357000 - 77° 38' 8.52"
Universal Transverse Mercator: Zone 18
UTM X (Meters): 285675.5
UTM Y (Meters): 4780463.0
Elevation: 542 ft. above sea level

USGS TOPOGRAPHIC MAP ASSOCIATED WITH TARGET PROPERTY

Target Property Map: 43077-B6 ROCHESTER WEST, NY
Most Recent Revision: 1994

East Map: 43077-B5 ROCHESTER EAST, NY
Most Recent Revision: 1978

AERIAL PHOTOGRAPHY IN THIS REPORT

Photo Year: 2011
Source: USDA

TARGET PROPERTY SEARCH RESULTS

The target property was identified in the following records. For more information on this property see page 8 of the attached EDR Radius Map report:

<u>Site</u>	<u>Database(s)</u>	<u>EPA ID</u>
UNITED DRY CLEANING ROCHESTER COR 68 GENESEE ST ROCHESTER, NY 14611	RCRA NonGen / NLR FINDS	NYD013144027
UNITED DRY CLEANING ROCHESTER COR 68 GENESEE STREET ROCHESTER, NY 14611	NY MANIFEST NY DRYCLEANERS	N/A
SCHOEN BROS AUTOMOBILES 68 GENESEE ST ROCHESTER, NY	EDR US Hist Auto Stat	N/A

EXECUTIVE SUMMARY

68 GENESEE ST 68 GENESEE ST ROCHESTER, NY 14611	EDR US Hist Cleaners	N/A
92 GENESEE ST 92 GENESEE ST ROCHESTER, NY 14611	EDR US Hist Cleaners	N/A
UNITED DRY CLEANERS & LAUNDERERS 68 GENESEE STREET ROCHESTER, NY 14611	NY UST NY HIST UST	N/A

DATABASES WITH NO MAPPED SITES

No mapped sites were found in EDR's search of available ("reasonably ascertainable ") government records either on the target property or within the search radius around the target property for the following databases:

STANDARD ENVIRONMENTAL RECORDS

Federal NPL site list

NPL..... National Priority List
Proposed NPL..... Proposed National Priority List Sites
NPL LIENS..... Federal Superfund Liens

Federal Delisted NPL site list

Delisted NPL..... National Priority List Deletions

Federal CERCLIS list

CERCLIS..... Comprehensive Environmental Response, Compensation, and Liability Information System
FEDERAL FACILITY..... Federal Facility Site Information listing

Federal RCRA generators list

RCRA-LQG..... RCRA - Large Quantity Generators
RCRA-SQG..... RCRA - Small Quantity Generators

Federal institutional controls / engineering controls registries

US ENG CONTROLS..... Engineering Controls Sites List
US INST CONTROL..... Sites with Institutional Controls
LUCIS..... Land Use Control Information System

Federal ERNS list

ERNS..... Emergency Response Notification System

EXECUTIVE SUMMARY

State- and tribal - equivalent CERCLIS

NY VAPOR REOPENED..... Vapor Intrusion Legacy Site List

State and tribal landfill and/or solid waste disposal site lists

NY SWF/LF..... Facility Register

State and tribal leaking storage tank lists

NY HIST LTANKS..... Listing of Leaking Storage Tanks

INDIAN LUST..... Leaking Underground Storage Tanks on Indian Land

State and tribal registered storage tank lists

NY TANKS..... Storage Tank Facility Listing

NY MOSF UST..... Major Oil Storage Facilities Database

NY CBS AST..... Chemical Bulk Storage Database

NY MOSF AST..... Major Oil Storage Facilities Database

NY MOSF..... Major Oil Storage Facility Site Listing

INDIAN UST..... Underground Storage Tanks on Indian Land

FEMA UST..... Underground Storage Tank Listing

State and tribal institutional control / engineering control registries

NY RES DECL..... Restrictive Declarations Listing

State and tribal voluntary cleanup sites

INDIAN VCP..... Voluntary Cleanup Priority Listing

State and tribal Brownfields sites

NY ERP..... Environmental Restoration Program Listing

NY BROWNFIELDS..... Brownfields Site List

ADDITIONAL ENVIRONMENTAL RECORDS

Local Lists of Landfill / Solid Waste Disposal Sites

DEBRIS REGION 9..... Torres Martinez Reservation Illegal Dump Site Locations

ODI..... Open Dump Inventory

NY SWRCY..... Registered Recycling Facility List

NY SWTIRE..... Registered Waste Tire Storage & Facility List

INDIAN ODI..... Report on the Status of Open Dumps on Indian Lands

Local Lists of Hazardous waste / Contaminated Sites

US CDL..... Clandestine Drug Labs

NY DEL SHWS..... Delisted Registry Sites

US HIST CDL..... National Clandestine Laboratory Register

Local Land Records

LIENS 2..... CERCLA Lien Information

EXECUTIVE SUMMARY

NY LIENS..... Spill Liens Information

Records of Emergency Release Reports

HMIRS..... Hazardous Materials Information Reporting System
NY Hist Spills..... SPILLS Database
NY SPILLS 90..... SPILLS 90 data from FirstSearch
NY SPILLS 80..... SPILLS 80 data from FirstSearch

Other Ascertainable Records

DOT OPS..... Incident and Accident Data
DOD..... Department of Defense Sites
FUDS..... Formerly Used Defense Sites
CONSENT..... Superfund (CERCLA) Consent Decrees
ROD..... Records Of Decision
UMTRA..... Uranium Mill Tailings Sites
US MINES..... Mines Master Index File
TRIS..... Toxic Chemical Release Inventory System
TSCA..... Toxic Substances Control Act
FTTS..... FIFRA/ TSCA Tracking System - FIFRA (Federal Insecticide, Fungicide, & Rodenticide Act)/TSCA (Toxic Substances Control Act)
HIST FTTS..... FIFRA/TSCA Tracking System Administrative Case Listing
SSTS..... Section 7 Tracking Systems
ICIS..... Integrated Compliance Information System
PADS..... PCB Activity Database System
MLTS..... Material Licensing Tracking System
RADINFO..... Radiation Information Database
RAATS..... RCRA Administrative Action Tracking System
RMP..... Risk Management Plans
NY HSWDS..... Hazardous Substance Waste Disposal Site Inventory
NY UIC..... Underground Injection Control Wells
NY SPDES..... State Pollutant Discharge Elimination System
NY AIRS..... Air Emissions Data
NY E DESIGNATION..... E DESIGNATION SITE LISTING
INDIAN RESERV..... Indian Reservations
SCRD DRYCLEANERS..... State Coalition for Remediation of Drycleaners Listing
NY COAL ASH..... Coal Ash Disposal Site Listing
NY Financial Assurance..... Financial Assurance Information Listing
LEAD SMELTERS..... Lead Smelter Sites
US AIRS..... Aerometric Information Retrieval System Facility Subsystem
COAL ASH EPA..... Coal Combustion Residues Surface Impoundments List
PRP..... Potentially Responsible Parties
PCB TRANSFORMER..... PCB Transformer Registration Database
US FIN ASSUR..... Financial Assurance Information
EPA WATCH LIST..... EPA WATCH LIST
COAL ASH DOE..... Steam-Electric Plant Operation Data

SURROUNDING SITES: SEARCH RESULTS

Surrounding sites were identified in the following databases.

Elevations have been determined from the USGS Digital Elevation Model and should be evaluated on a relative (not an absolute) basis. Relative elevation information between sites of close proximity should be field verified. Sites with an elevation equal to or higher than the target property have been differentiated below from sites with an elevation lower than the target property. Page numbers and map identification numbers refer to the EDR Radius Map report where detailed data on individual sites can be reviewed.

Sites listed in ***bold italics*** are in multiple databases.

Unmappable (orphan) sites are not considered in the foregoing analysis.

EXECUTIVE SUMMARY

STANDARD ENVIRONMENTAL RECORDS

Federal CERCLIS NFRAP site List

CERC-NFRAP: Archived sites are sites that have been removed and archived from the inventory of CERCLIS sites. Archived status indicates that, to the best of EPA's knowledge, assessment at a site has been completed and that EPA has determined no further steps will be taken to list this site on the National Priorities List (NPL), unless information indicates this decision was not appropriate or other considerations require a recommendation for listing at a later time. This decision does not necessarily mean that there is no hazard associated with a given site; it only means that, based upon available information, the location is not judged to be a potential NPL site.

A review of the CERC-NFRAP list, as provided by EDR, and dated 04/26/2013 has revealed that there is 1 CERC-NFRAP site within approximately 0.5 miles of the target property.

<u>Lower Elevation</u>	<u>Address</u>	<u>Direction / Distance</u>	<u>Map ID</u>	<u>Page</u>
FORMER TAYLOR INSTRUMENTS FAC	95 AMES ST	WNW 1/4 - 1/2 (0.444 mi.)	Q101	169

Federal RCRA CORRACTS facilities list

CORRACTS: CORRACTS is a list of handlers with RCRA Corrective Action Activity. This report shows which nationally-defined corrective action core events have occurred for every handler that has had corrective action activity.

A review of the CORRACTS list, as provided by EDR, and dated 02/12/2013 has revealed that there is 1 CORRACTS site within approximately 1 mile of the target property.

<u>Lower Elevation</u>	<u>Address</u>	<u>Direction / Distance</u>	<u>Map ID</u>	<u>Page</u>
BURROUGHS CORPORATION-RSP	215 TREMONT AVE	E 1/2 - 1 (0.704 mi.)	107	188

Federal RCRA generators list

RCRA-CESQG: RCRAInfo is EPA's comprehensive information system, providing access to data supporting the Resource Conservation and Recovery Act (RCRA) of 1976 and the Hazardous and Solid Waste Amendments (HSWA) of 1984. The database includes selective information on sites which generate, transport, store, treat and/or dispose of hazardous waste as defined by the Resource Conservation and Recovery Act (RCRA). Conditionally exempt small quantity generators (CESQGs) generate less than 100 kg of hazardous waste, or less than 1 kg of acutely hazardous waste per month.

A review of the RCRA-CESQG list, as provided by EDR, and dated 06/18/2013 has revealed that there are 2 RCRA-CESQG sites within approximately 0.25 miles of the target property.

<u>Equal/Higher Elevation</u>	<u>Address</u>	<u>Direction / Distance</u>	<u>Map ID</u>	<u>Page</u>
ST MARYS HOSPITAL	89 GENESEE ST	WSW 0 - 1/8 (0.006 mi.)	A12	35
<u>Lower Elevation</u>	<u>Address</u>	<u>Direction / Distance</u>	<u>Map ID</u>	<u>Page</u>
RITE AID #615	792 W MAIN ST	NNE 1/8 - 1/4 (0.152 mi.)	J74	90

EXECUTIVE SUMMARY

State- and tribal - equivalent CERCLIS

NY SHWS: The State Hazardous Waste Sites records are the states' equivalent to CERCLIS. These sites may or may not already be listed on the federal CERCLIS list. Priority sites planned for cleanup using state funds (state equivalent of Superfund) are identified along with sites where cleanup will be paid for by potentially responsible parties. The data come from the Department of Environmental Conservation's Inactive Hazardous waste Disposal Sites in New York State.

A review of the NY SHWS list, as provided by EDR, and dated 05/21/2013 has revealed that there are 2 NY SHWS sites within approximately 1 mile of the target property.

<u>Lower Elevation</u>	<u>Address</u>	<u>Direction / Distance</u>	<u>Map ID</u>	<u>Page</u>
ABB KENT TAYLOR Class Code: Site is properly closed - requires continued management.	95 AMES STREET	WNW 1/4 - 1/2 (0.444 mi.)	Q100	149
ARTCO INDUSTRIAL LAUNDRIES Class Code: Significant threat to the public health or environment - action required.	331-337 WEST MAIN STREE	ENE 1/2 - 1 (0.758 mi.)	108	195

State and tribal leaking storage tank lists

NY LTANKS: Leaking Storage Tank Incident Reports. These records contain an inventory of reported leaking storage tank incidents reported from 4/1/86 through the most recent update. They can be either leaking underground storage tanks or leaking aboveground storage tanks. The causes of the incidents are tank test failures, tank failures or tank overfills

A review of the NY LTANKS list, as provided by EDR, and dated 05/21/2013 has revealed that there are 13 NY LTANKS sites within approximately 0.5 miles of the target property.

<u>Equal/Higher Elevation</u>	<u>Address</u>	<u>Direction / Distance</u>	<u>Map ID</u>	<u>Page</u>
REAVES (JAMES) RESIDENCE Spill Number/Closed Date: 9510003 / 11/11/1995	190 WELLINGTON AVE	SW 1/4 - 1/2 (0.340 mi.)	95	117
<u>Lower Elevation</u>	<u>Address</u>	<u>Direction / Distance</u>	<u>Map ID</u>	<u>Page</u>
WARE (ENOS) RESIDENCE Spill Number/Closed Date: 9107532 / 10/15/1991	138 CLIFTON STREET	ENE 1/8 - 1/4 (0.129 mi.)	I44	64
SMART MART Spill Number/Closed Date: 1001657 / 7/8/2010	799 WEST MAIN STREET	NNE 1/8 - 1/4 (0.144 mi.)	J60	75
70 CHILI AVENUE Spill Number/Closed Date: 9006156 / 9/4/1990	70 CHILI AVENUE	WNW 1/8 - 1/4 (0.154 mi.)	H75	92
TOLE RENTAL PROPERTY Spill Number/Closed Date: 9210783 / 7/29/1993	60 CLIFTON STREET	ENE 1/4 - 1/2 (0.354 mi.)	96	118
PENNANT FOODS Spill Number/Closed Date: 8602397 / 7/31/1986	64 CHESTER ST	NW 1/4 - 1/2 (0.401 mi.)	97	120
JACKSON OIL COMPANY Spill Number/Closed Date: 7880110 / 1/10/1978	198 BARTLET ST.	SSE 1/4 - 1/2 (0.429 mi.)	98	147
RESIDENCE Spill Number/Closed Date: 0208241 / 11/8/2002	368 MAPLE STREET	N 1/4 - 1/2 (0.436 mi.)	99	148
ABB KENT TAYLOR Spill Number/Closed Date: 8604481 / 12/3/1986	95 AMES STREET	WNW 1/4 - 1/2 (0.444 mi.)	Q100	149
SUNOCO Spill Number/Closed Date: 8806391 / 10/28/1988	567 WEST MAIN STREET	ENE 1/4 - 1/2 (0.446 mi.)	R102	176

EXECUTIVE SUMMARY

<u>Lower Elevation</u>	<u>Address</u>	<u>Direction / Distance</u>	<u>Map ID</u>	<u>Page</u>
ATLANTIC REFINING & MRKTG Spill Number/Closed Date: 8600542 / 3/31/1987	567 W. MAIN ST.	ENE 1/4 - 1/2 (0.446 mi.)	R103	184
BROWN (#531) STREET Spill Number/Closed Date: 8600901 / 3/31/1987	531 BROWN ST.	NE 1/4 - 1/2 (0.477 mi.)	104	186
EMERSON FUEL COMPANY Spill Number/Closed Date: 8080319 / 3/25/1980	419 COLUMBIA AVENUE	SSE 1/4 - 1/2 (0.498 mi.)	105	187

State and tribal registered storage tank lists

NY UST: The Underground Storage Tank database contains registered USTs. USTs are regulated under Subtitle I of the Resource Conservation and Recovery Act (RCRA). The data come from the Department of Environmental Conservation's Petroleum Bulk Storage (PBS) Database

A review of the NY UST list, as provided by EDR, and dated 04/02/2013 has revealed that there are 6 NY UST sites within approximately 0.25 miles of the target property.

<u>Lower Elevation</u>	<u>Address</u>	<u>Direction / Distance</u>	<u>Map ID</u>	<u>Page</u>
CITY OF ROCHESTER VACANT LOT	51 CHILI AVENUE	WNW 1/8 - 1/4 (0.130 mi.)	G46	65
ROCHESTER KING CORPORATION	799 WEST MAIN STREET	NNE 1/8 - 1/4 (0.144 mi.)	J62	77
AL DAVIS WHOLESALE CO INC.	767-781 WEST MAIN STREE	NE 1/8 - 1/4 (0.176 mi.)	M80	95
QUICK LUBE (FORMER)	758 WEST MAIN STREET	NE 1/8 - 1/4 (0.185 mi.)	M84	98
ROCHESTER CITY SCHOOL #29	88 KIRKLAND ROAD	SW 1/8 - 1/4 (0.199 mi.)	N86	103
HAAG'S SERVICE STATION	715 WEST MAIN STREET	NE 1/8 - 1/4 (0.245 mi.)	P92	111

NY AST: The Aboveground Storage Tank database contains registered ASTs. The data come from the Department of Environmental Conservation's Petroleum Bulk Storage (PBS) Database.

A review of the NY AST list, as provided by EDR, and dated 04/02/2013 has revealed that there are 2 NY AST sites within approximately 0.25 miles of the target property.

<u>Lower Elevation</u>	<u>Address</u>	<u>Direction / Distance</u>	<u>Map ID</u>	<u>Page</u>
MONRO MUFFLER/BRAKE #6	791 WEST MAIN STREET	NNE 1/8 - 1/4 (0.152 mi.)	J70	82
HAAG'S SERVICE STATION	715 WEST MAIN STREET	NE 1/8 - 1/4 (0.245 mi.)	P93	114

State and tribal institutional control / engineering control registries

NY ENG CONTROLS: Environmental Remediation sites that have engineering controls in place.

A review of the NY ENG CONTROLS list, as provided by EDR, and dated 05/21/2013 has revealed that there is 1 NY ENG CONTROLS site within approximately 0.5 miles of the target property.

<u>Lower Elevation</u>	<u>Address</u>	<u>Direction / Distance</u>	<u>Map ID</u>	<u>Page</u>
ABB KENT TAYLOR	95 AMES STREET	WNW 1/4 - 1/2 (0.444 mi.)	Q100	149

EXECUTIVE SUMMARY

Environmental Remediation sites that have institutional controls in place.

A review of the NY INST CONTROL list, as provided by EDR, and dated 05/21/2013 has revealed that there is 1 NY INST CONTROL site within approximately 0.5 miles of the target property.

<u>Lower Elevation</u>	<u>Address</u>	<u>Direction / Distance</u>	<u>Map ID</u>	<u>Page</u>
ABB KENT TAYLOR	95 AMES STREET	WNW 1/4 - 1/2 (0.444 mi.)	Q100	149

State and tribal voluntary cleanup sites

NY VCP: Voluntary Cleanup Agreements. The voluntary remedial program uses private monies to get contaminated sites remediated to levels allowing for the sites' productive use. The program covers virtually any kind of site and contamination.

A review of the NY VCP list, as provided by EDR, and dated 05/21/2013 has revealed that there are 2 NY VCP sites within approximately 0.5 miles of the target property.

<u>Lower Elevation</u>	<u>Address</u>	<u>Direction / Distance</u>	<u>Map ID</u>	<u>Page</u>
WEST MAIN AND BROWN STREETS	WEST MAIN AND BROWN STRN 0 - 1/8 (0.093 mi.)	E31	56	
ABB KENT TAYLOR	95 AMES STREET	WNW 1/4 - 1/2 (0.444 mi.)	Q100	149

ADDITIONAL ENVIRONMENTAL RECORDS

Local Brownfield lists

US BROWNFIELDS: The EPA's listing of Brownfields properties from the Cleanups in My Community program, which provides information on Brownfields properties for which information is reported back to EPA, as well as areas served by Brownfields grant programs.

A review of the US BROWNFIELDS list, as provided by EDR, and dated 06/24/2013 has revealed that there is 1 US BROWNFIELDS site within approximately 0.5 miles of the target property.

<u>Lower Elevation</u>	<u>Address</u>	<u>Direction / Distance</u>	<u>Map ID</u>	<u>Page</u>
51 CHILI AVE.	51 CHILI AVE.	WNW 1/8 - 1/4 (0.130 mi.)	G47	68

Local Lists of Registered Storage Tanks

NY HIST UST: The Underground Storage Tank database contains registered USTs. USTs are regulated under Subtitle I of the Resource Conservation and Recovery Act (RCRA). The data come from the Department of Environmental Conservation's Petroleum Bulk Storage (PBS) Database

A review of the NY HIST UST list, as provided by EDR, and dated 01/01/2002 has revealed that there is 1 NY HIST UST site within approximately 0.25 miles of the target property.

<u>Lower Elevation</u>	<u>Address</u>	<u>Direction / Distance</u>	<u>Map ID</u>	<u>Page</u>
QUICK LUBE (FORMER)	758 WEST MAIN STREET	NE 1/8 - 1/4 (0.185 mi.)	M84	98

EXECUTIVE SUMMARY

Records of Emergency Release Reports

NY Spills: Data collected on spills reported to NYSDEC. is required by one or more of the following: Article 12 of the Navigation Law, 6 NYCRR Section 613.8 (from PBS regs), or 6 NYCRR Section 595.2 (from CBS regs). It includes spills active as of April 1, 1986, as well as spills occurring since this date.

A review of the NY Spills list, as provided by EDR, and dated 05/21/2013 has revealed that there are 12 NY Spills sites within approximately 0.125 miles of the target property.

<u>Equal/Higher Elevation</u>	<u>Address</u>	<u>Direction / Distance</u>	<u>Map ID</u>	<u>Page</u>
A C M MEDICAL LABORATORY INC Spill Number/Closed Date: 8703061 / 7/16/1987 Spill Number/Closed Date: 9609251 / 11/25/1996	89 GENESEE ST - 3RD FLO	WSW 0 - 1/8 (0.006 mi.)	A9	16
ST. MARY'S DENTAL UNIT Spill Number/Closed Date: 1200783 / 4/25/2012	89 GENESEE STREET	WSW 0 - 1/8 (0.006 mi.)	A11	34
CLIFTON ST PAINT FUMES Spill Number/Closed Date: 9309163 / 10/28/1993	187 CLIFTON STREET	SE 0 - 1/8 (0.006 mi.)	A13	38
<u>Lower Elevation</u>	<u>Address</u>	<u>Direction / Distance</u>	<u>Map ID</u>	<u>Page</u>
PENSKE TRUCKING Spill Number/Closed Date: 0912355 / 2/25/2010	835 MAIN STREET WEST	ENE 0 - 1/8 (0.053 mi.)	D21	44
ROCHESTER GAS & ELECTRIC Spill Number/Closed Date: 9100673 / 6/10/1991	153 CLIFTON STREET	E 0 - 1/8 (0.077 mi.)	D24	45
UNIVERSAL HEATING Spill Number/Closed Date: 0550459 / 6/15/2005 Spill Number/Closed Date: 8907250 / 11/14/1989 Spill Number/Closed Date: 8503751 / 6/1/1986	926 WEST MAIN STREET	NNW 0 - 1/8 (0.091 mi.)	E26	49
UNIVERSAL HEATING Spill Number/Closed Date: 8706240 / 12/10/1987	936 W MAIN ST	NNW 0 - 1/8 (0.091 mi.)	E27	52
FORMER COMMERCIAL Spill Number/Closed Date: 1301329 / Not Reported	904 WEST MAIN ST	NNW 0 - 1/8 (0.091 mi.)	E28	53
RITE AID #615-BULLS HEAD Spill Number/Closed Date: 9609530 / 12/2/1999	MAIN STREET & BROWN STR	N 0 - 1/8 (0.093 mi.)	E30	55
ERIE CANAL ABANDONED DRUM Spill Number/Closed Date: 0270170 / 6/17/2002	BUFFALO ROAD/CHILI AVEN	NW 0 - 1/8 (0.096 mi.)	E33	57
ABAN CONTAINERS BROWN ST Spill Number/Closed Date: 8300763 / 7/18/1983 Spill Number/Closed Date: 9303209 / 2/22/1994	870 BROWN STREET	N 0 - 1/8 (0.104 mi.)	E35	58
S/W CORNER CHILI/ARDMORE Spill Number/Closed Date: 0270587 / 5/1/2003	S/W CORNER CHILI/ARDMOR	WNW 0 - 1/8 (0.122 mi.)	G41	62

Other Ascertainable Records

RCRA NonGen / NLR: RCRAInfo is EPA's comprehensive information system, providing access to data supporting the Resource Conservation and Recovery Act (RCRA) of 1976 and the Hazardous and Solid Waste Amendments (HSWA) of 1984. The database includes selective information on sites which generate, transport, store, treat and/or

EXECUTIVE SUMMARY

dispose of hazardous waste as defined by the Resource Conservation and Recovery Act (RCRA). Non-Generators do not presently generate hazardous waste.

A review of the RCRA NonGen / NLR list, as provided by EDR, and dated 06/18/2013 has revealed that there are 5 RCRA NonGen / NLR sites within approximately 0.25 miles of the target property.

<u>Equal/Higher Elevation</u>	<u>Address</u>	<u>Direction / Distance</u>	<u>Map ID</u>	<u>Page</u>
<i>A C M MEDICAL LABORATORY INC</i>	<i>89 GENESEE ST - 3RD FLO</i>	<i>WSW 0 - 1/8 (0.006 mi.)</i>	<i>A9</i>	<i>16</i>
<i>UANS MACHINE SHOP</i>	<i>118 GENESEE ST</i>	<i>SSW 0 - 1/8 (0.030 mi.)</i>	<i>B16</i>	<i>40</i>
<u>Lower Elevation</u>	<u>Address</u>	<u>Direction / Distance</u>	<u>Map ID</u>	<u>Page</u>
<i>MONROE RADIOLOGICAL ASSOCIATES</i>	<i>909 W MAIN ST G9</i>	<i>NNW 0 - 1/8 (0.089 mi.)</i>	<i>E25</i>	<i>47</i>
<i>MONRO MUFFLER BRAKE #6</i>	<i>791 W MAIN ST</i>	<i>NNE 1/8 - 1/4 (0.152 mi.)</i>	<i>J71</i>	<i>85</i>
<i>ADLAI E STEVENSON SCHOOL #29</i>	<i>88 KIRKLAND RD</i>	<i>SW 1/8 - 1/4 (0.199 mi.)</i>	<i>N87</i>	<i>107</i>

NY MANIFEST: Manifest is a document that lists and tracks hazardous waste from the generator through transporters to a TSD facility.

A review of the NY MANIFEST list, as provided by EDR, and dated 05/01/2013 has revealed that there are 5 NY MANIFEST sites within approximately 0.25 miles of the target property.

<u>Equal/Higher Elevation</u>	<u>Address</u>	<u>Direction / Distance</u>	<u>Map ID</u>	<u>Page</u>
<i>A C M MEDICAL LABORATORY INC</i>	<i>89 GENESEE ST - 3RD FLO</i>	<i>WSW 0 - 1/8 (0.006 mi.)</i>	<i>A9</i>	<i>16</i>
<i>UANS MACHINE SHOP</i>	<i>118 GENESEE ST</i>	<i>SSW 0 - 1/8 (0.030 mi.)</i>	<i>B16</i>	<i>40</i>
<u>Lower Elevation</u>	<u>Address</u>	<u>Direction / Distance</u>	<u>Map ID</u>	<u>Page</u>
<i>MONROE RADIOLOGICAL ASSOCIATES</i>	<i>909 W MAIN ST G9</i>	<i>NNW 0 - 1/8 (0.089 mi.)</i>	<i>E25</i>	<i>47</i>
<i>RITE AID #615</i>	<i>792 W MAIN ST</i>	<i>NNE 1/8 - 1/4 (0.152 mi.)</i>	<i>J73</i>	<i>88</i>
<i>ROCHESTER CITY SCHOOL #29</i>	<i>88 KIRKLAND ROAD</i>	<i>SW 1/8 - 1/4 (0.199 mi.)</i>	<i>N86</i>	<i>103</i>

NJ MANIFEST: Hazardous waste manifest information.

A review of the NJ MANIFEST list, as provided by EDR, and dated 05/01/2013 has revealed that there is 1 NJ MANIFEST site within approximately 0.25 miles of the target property.

<u>Equal/Higher Elevation</u>	<u>Address</u>	<u>Direction / Distance</u>	<u>Map ID</u>	<u>Page</u>
<i>SAINT MARYS HOSPITAL</i>	<i>89 GENESEE ST</i>	<i>WSW 0 - 1/8 (0.006 mi.)</i>	<i>A10</i>	<i>33</i>

EDR HIGH RISK HISTORICAL RECORDS

EDR Exclusive Records

EDR MGP: The EDR Proprietary Manufactured Gas Plant Database includes records of coal gas plants (manufactured gas plants) compiled by EDR's researchers. Manufactured gas sites were used in the United States from the 1800's to 1950's to produce a gas that could be distributed and used as fuel. These plants used whale oil, rosin, coal, or a mixture of coal, oil, and water that also produced a significant amount of waste.

EXECUTIVE SUMMARY

Many of the byproducts of the gas production, such as coal tar (oily waste containing volatile and non-volatile chemicals), sludges, oils and other compounds are potentially hazardous to human health and the environment. The byproduct from this process was frequently disposed of directly at the plant site and can remain or spread slowly, serving as a continuous source of soil and groundwater contamination.

A review of the EDR MGP list, as provided by EDR, has revealed that there is 1 EDR MGP site within approximately 1 mile of the target property.

<u>Lower Elevation</u>	<u>Address</u>	<u>Direction / Distance</u>	<u>Map ID</u>	<u>Page</u>
RG AND E - CANAL STREET MGP SI	CANAL STREET	NE 1/2 - 1 (0.683 mi.)	106	188

EDR US Hist Auto Stat: EDR has searched selected national collections of business directories and has collected listings of potential gas station/filling station/service station sites that were available to EDR researchers. EDR's review was limited to those categories of sources that might, in EDR's opinion, include gas station/filling station/service station establishments. The categories reviewed included, but were not limited to gas, gas station, gasoline station, filling station, auto, automobile repair, auto service station, service station, etc. This database falls within a category of information EDR classifies as "High Risk Historical Records", or HRHR. EDR's HRHR effort presents unique and sometimes proprietary data about past sites and operations that typically create environmental concerns, but may not show up in current government records searches.

A review of the EDR US Hist Auto Stat list, as provided by EDR, has revealed that there are 30 EDR US Hist Auto Stat sites within approximately 0.25 miles of the target property.

<u>Equal/Higher Elevation</u>	<u>Address</u>	<u>Direction / Distance</u>	<u>Map ID</u>	<u>Page</u>
R FISHER WALTER W GARAGE	62 GENESEE ST	NNW 0 - 1/8 (0.004 mi.)	A7	16
RICEY JOHN L GASOLINE	94 GENESEE ST	SW 0 - 1/8 (0.004 mi.)	A8	16
Not reported	118 GENESEE ST	SSW 0 - 1/8 (0.030 mi.)	B17	42
BEELEY JOHN GARAGE H	142 GENESEE ST	SSW 0 - 1/8 (0.059 mi.)	B22	45

<u>Lower Elevation</u>	<u>Address</u>	<u>Direction / Distance</u>	<u>Map ID</u>	<u>Page</u>
ROBINSON ROCHESTER	900 MAIN ST W	NNW 0 - 1/8 (0.091 mi.)	E29	55
EDWARDS BROS AUTO REPRS	1 CHILI AVE	NW 0 - 1/8 (0.095 mi.)	E32	57
BULLS HEAD AUTO BODY WKS	25 CHILI AVE	NW 0 - 1/8 (0.109 mi.)	G37	61
ARDMORE GARAGE	27 ARDMORE ST	WNW 0 - 1/8 (0.112 mi.)	H38	61
ATLANTIC REFINING CO GAS	51 CHILI AVE	WNW 1/8 - 1/4 (0.133 mi.)	G49	70
STEVES GULF SERVICE STATIO	811 MAIN ST W	NNE 1/8 - 1/4 (0.133 mi.)	J50	71
Not reported	22 YORK ST	NNW 1/8 - 1/4 (0.134 mi.)	K51	71
ATLANTIC REFINING CO GAS	55 CHILI AVE	WNW 1/8 - 1/4 (0.137 mi.)	G52	72
Not reported	23 YORK ST	NNW 1/8 - 1/4 (0.137 mi.)	K53	72
BROWNING ROBT GARAGE	26 YORK ST	NNW 1/8 - 1/4 (0.138 mi.)	K55	73
R S MOTORS REPR	27 YORK ST	NNW 1/8 - 1/4 (0.141 mi.)	K58	74
SPACHER BROS GARAGE	135 CLIFTON ST	ENE 1/8 - 1/4 (0.142 mi.)	I59	74
STOLLER SERVICE STATION GAS	797 MAIN ST W	NNE 1/8 - 1/4 (0.145 mi.)	J64	80
R AUTOMOTIVE GARAGE	5 KENSINGTON ST	N 1/8 - 1/4 (0.146 mi.)	F66	81
EDWARDS BERNARD J AGNES J EDWA	63 CHILI ST	WNW 1/8 - 1/4 (0.146 mi.)	H67	82
COMMUNITY SERVICE STATION	800 MAIN ST W	NNE 1/8 - 1/4 (0.147 mi.)	J68	82
LAMBERTON PARK GAS STATION	795 MAIN ST W	NNE 1/8 - 1/4 (0.147 mi.)	J69	82
MONRO MUFFLER BRAKE AUTO EXHAU	791 MAIN ST W	NNE 1/8 - 1/4 (0.152 mi.)	J72	87
RODMAN HAROLD L GAS STA	781 MAIN ST W	NE 1/8 - 1/4 (0.161 mi.)	J76	93
Not reported	751 BROWN ST	NNE 1/8 - 1/4 (0.167 mi.)	77	94
THOMAS AUGIE COLLISION SHOP	50 YORK ST	NNW 1/8 - 1/4 (0.169 mi.)	K79	94
LYELL METAL AUTO RADIATOR RPR	239 GENESEE ST	S 1/8 - 1/4 (0.189 mi.)	L85	103
POLLOCKS ALTERNATOR AUTO RPR	271 GENESEE ST	S 1/8 - 1/4 (0.235 mi.)	O89	108
HAAG JOHN C GAS STA	715 MAIN ST W	NE 1/8 - 1/4 (0.245 mi.)	P90	109

EXECUTIVE SUMMARY

<u>Lower Elevation</u>	<u>Address</u>	<u>Direction / Distance</u>	<u>Map ID</u>	<u>Page</u>
Not reported	715 W MAIN ST	NE 1/8 - 1/4 (0.245 mi.)	P91	111
FOGLES GARAGE COLLISION REPAIR	41 SUPERIOR ST	S 1/8 - 1/4 (0.249 mi.)	O94	117

EDR US Hist Cleaners: EDR has searched selected national collections of business directories and has collected listings of potential dry cleaner sites that were available to EDR researchers. EDR's review was limited to those categories of sources that might, in EDR's opinion, include dry cleaning establishments. The categories reviewed included, but were not limited to dry cleaners, cleaners, laundry, laundromat, cleaning/laundry, wash & dry etc. This database falls within a category of information EDR classifies as "High Risk Historical Records", or HRHR. EDR's HRHR effort presents unique and sometimes proprietary data about past sites and operations that typically create environmental concerns, but may not show up in current government records searches.

A review of the EDR US Hist Cleaners list, as provided by EDR, has revealed that there are 25 EDR US Hist Cleaners sites within approximately 0.25 miles of the target property.

<u>Equal/Higher Elevation</u>	<u>Address</u>	<u>Direction / Distance</u>	<u>Map ID</u>	<u>Page</u>
COIN OPERATED LAUNDROMAT	98 GENESEE ST	SW 0 - 1/8 (0.007 mi.)	A14	39
GENESEE CASH & CARRY CLEANERS	108 GENESEE ST	SSW 0 - 1/8 (0.019 mi.)	A15	40
GI CLEANERS	125 GENESEE ST	SSW 0 - 1/8 (0.038 mi.)	B18	43
HONG CHARLEY LAUNDRY H	201 GENESEE ST	S 1/8 - 1/4 (0.146 mi.)	L65	81

<u>Lower Elevation</u>	<u>Address</u>	<u>Direction / Distance</u>	<u>Map ID</u>	<u>Page</u>
BULLS HEAD LAUNDROMAT INC	38 GENESEE ST	NNW 0 - 1/8 (0.039 mi.)	C19	43
BULLS HEAD LAUNDROMAT	36 GENESEE ST	NNW 0 - 1/8 (0.042 mi.)	C20	43
WESTINGHOUSE DRY CLEANERS	18 GENESEE ST	N 0 - 1/8 (0.068 mi.)	C23	45
CADET CLEANERS	847 MAIN ST W	N 0 - 1/8 (0.100 mi.)	E34	58
SUN CLEANERS & DYERS	854 MAIN ST W	N 0 - 1/8 (0.107 mi.)	F36	61
SWAN CLEANERS INC	842 MAIN ST W	NNE 0 - 1/8 (0.112 mi.)	F39	61
SWAN CLEANERS	834 MAIN ST W	NNE 0 - 1/8 (0.117 mi.)	F40	62
YOUNG JAS INDRY H	804 BROWN ST	N 1/8 - 1/4 (0.126 mi.)	F42	63
PAL MAR CLEANERS	796 BROWN ST	N 1/8 - 1/4 (0.128 mi.)	F43	63
MAPLE CLEANERS	824 MAIN ST W	NNE 1/8 - 1/4 (0.129 mi.)	F45	65
ALLIED INDUSTRIAL LNDRY	2 HENION ST	NNE 1/8 - 1/4 (0.132 mi.)	J48	70
SWEET ONE HOUR CLEANERS	814 MAIN ST W	NNE 1/8 - 1/4 (0.138 mi.)	J54	73
SMITH ALF W INDRY H	780 BROWN ST	N 1/8 - 1/4 (0.140 mi.)	F56	74
SWEET ONE HOUR CIN	810 MAIN ST W	NNE 1/8 - 1/4 (0.140 mi.)	J57	74
STAUB971 MAIN E ZONE 5	799 W MAIN ST	NNE 1/8 - 1/4 (0.144 mi.)	J61	77
STAUB CLEANERS INC	799 MAIN ST W	NNE 1/8 - 1/4 (0.144 mi.)	J63	80
BROWN ISADORE CLOTHING CLNR	225 GENESEE ST	S 1/8 - 1/4 (0.168 mi.)	L78	94
CLIONG CHAS INDRY	763 MAIN ST W	NE 1/8 - 1/4 (0.180 mi.)	M81	97
MIRKIN CINRS	235 GENESEE ST	S 1/8 - 1/4 (0.183 mi.)	L82	97
SUN RAY DRY CLEANING CO	759 MAIN ST W	NE 1/8 - 1/4 (0.184 mi.)	M83	98
ALLS CLEANING SERVICE	5 JUDSON TER	SSW 1/8 - 1/4 (0.201 mi.)	88	108

EXECUTIVE SUMMARY

Due to poor or inadequate address information, the following sites were not mapped. Count: 131 records.

<u>Site Name</u>	<u>Database(s)</u>
ORCHARD-WHITNEY SITE	NY ERP
PROGRESSIVE INSURANCE	NY MANIFEST
NYSDOT	RCRA NonGen / NLR, FINDS, NY MANIFEST
ROCHESTER CITY OF - BROAD ST TUNNE	NY MANIFEST
NYSDEC GENESEE VALLEY PARK	NY MANIFEST
NORTHCOAST CRUSHING SITE	NY SWF/LF
ROCHESTER (C) C & D LF	NY SWF/LF
CRUMB RUBBER SOLUTIONS	NY SWF/LF
ROCHESTER (C)	NY SWF/LF
UNITY HEALTH SYSTEM	NY UST
UNITY HEALTH SYSTEM	NY AST
LEVEL 3 COMMUNICATIONS - ROCHNYEH	NY AST
NYSDOT BIN 1048729	RCRA-LQG
NYSDOT BIN 1093841	RCRA-LQG
ROCHESTER CITY OF DOWNTOWN RIVERFR	RCRA NonGen / NLR, FINDS
GENESEE RIVER	ERNS
SEE LAT/LONGSHERIFFS STATION GENES	ERNS
900 & 930 MAPLE STREET	US BROWNFIELDS, FINDS
BROAD STREET BRIDGE OVER THE GENES	FINDS
ROCHESTER CITY OF BROAD STREET TUN	FINDS
GENESEE RIVER CORRIDOR	FINDS
EAST RIVER WALL/GENESEE GATEWAY PA	FINDS
GENESEE R LOWER FALLS, STATION 5 D	FINDS
FORD STREET BRIDGE	FINDS
RIVER STREET WATERFRONT	FINDS
SMITH STREET BRIDGE DUCTS	FINDS
COURT STREET BRIDGE PROJECT	FINDS
CHARLOTTE PUMP STATION/GENESEE RIV	FINDS
GENESEE RIVER PARK	FINDS
GENESEE VALLEY GOLF COURSE	FINDS
GENESEE RIVERWAY TRAIL	FINDS
STUTSON ST OVER GENESEE RIVER BIN	FINDS
GENESEE YACHT CLUB	FINDS
GENESEE RIVER GORGE (LOWER FALLS)	NY DEL SHWS
STREET AND SHOULDER	NY Spills
AIR PRODUCTS MVA	NY Spills
JEFFREY S BANN MVA	NY Spills
GENESEE RIVER	NY Spills
RT 104 MVA	NY Spills
GENESSEE RIVER	NY Spills
AGWAY PETROLEUM - ROUTE 104	NY Spills
MONROE COUNTY COMM. COLLEGE	NY Spills
ROADWAY	NY Spills
RT 209	NY Spills
OUR LADY OF LORDS	NY Spills
BARGE CANAL	NY Spills
MATLACK TRUCKING	NY Spills
AVON METAL FABRICATING	NY Spills
ROUTE 390 NORTH @ ROUTE 590 FLYOVE	NY Spills
ROUTE 390 NORTHBOUND	NY Spills
KING	NY Spills
FREDERICK HESS	NY Spills
AMERICAN FREIGHT SYSTEM	NY Spills
ROCHESTER MACHINERY TRUCK	NY Spills
WILLIAM STAPPENBECK INC.	NY Spills
RTE 490	NY Spills
RTE 490 @ MONROE	NY Spills
ROUTE 490	NY Spills

EXECUTIVE SUMMARY

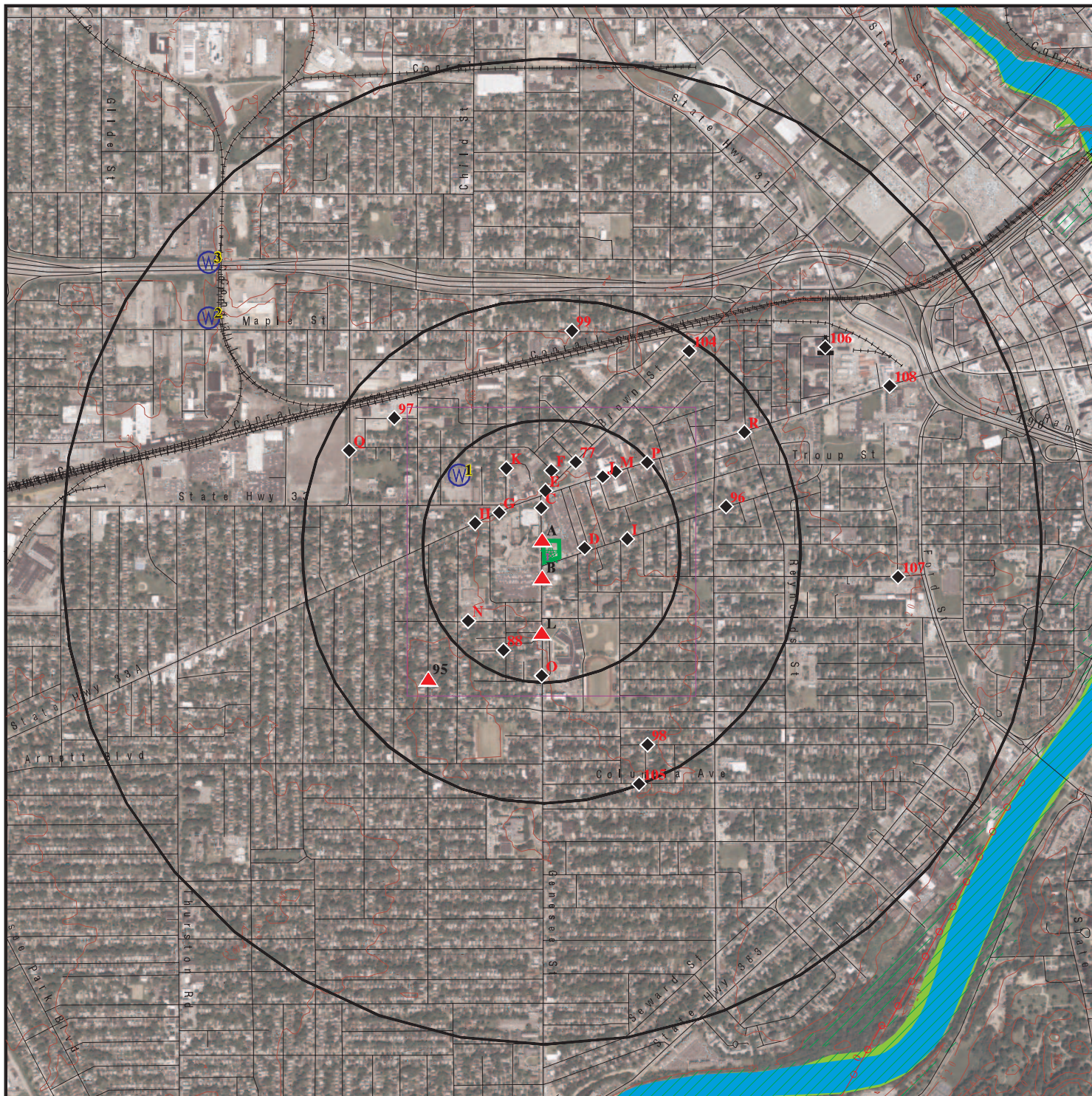
ROUTE 490 EAST	NY Spills
ROUTE 531 @ MANITOU ROAD ABANDONED	NY Spills
NORTHRUP CONCRETE MVA	NY Spills
TUSCARORA CONSTRUCTION CO	NY Spills
ABANDONED CONTAINER	NY Spills
ROUTE 590 MVA	NY Spills
CORROSIVE	NY Spills
ROUTES 96 AND 490	NY Spills
ALPHONSE STREET	NY Spills
BARGE CANAL & GENESEE RV	NY Spills
BAY STREET	NY Spills
CAIRN STREET SEWERS	NY Spills
CAIRN STREET ABANDONED CONTAINERS	NY Spills
GENESEE RIVER	NY Spills
CLIFF STREET RPWD	NY Spills
CLINTON STREET SOUTH	NY Spills
COTTAGE STREET	NY Spills
GENESEE RIVER AT ELMWOOD AVE BRIDG	NY Spills
CLOVER STREET	NY Spills
FLINT STREET	NY Spills
GENESEE RIVER MOUTH	NY Spills
GENESEE CHANNEL MAINT/ ESSROC CORP	NY Spills
GENESEE RIVER	NY Spills
GENESEE RIVER	NY Spills
GENESEE RIVER ABANDONED DRUMS	NY Spills
GENESEE RIVER	NY Spills
GENESEE RIVER	NY Spills
GENESEE RIVER (ELMWOOD)	NY Spills
GENESEE RIVER DRUM	NY Spills
GENESEE RIVER @ PARK ZOO	NY Spills
GENESEE RIVER AT LAKE ONT	NY Spills
GENESEE RIVER-DRIVING PK	NY Spills
GENESEE RIVER (SO RT 390)	NY Spills
GENESEE RIVER	NY Spills
GENESEE PARK BOATHOUSE	NY Spills
GENESEE RIVER	NY Spills
GENESEE RIVER SALMON DIE-	NY Spills
GENESEE RIVER	NY Spills
GENESEE RIVER/ ELMWOOD AV	NY Spills
ROCHESTER ENVIRON.SERVICE	NY Spills
U OF R/INTERFAITH CHAPEL	NY Spills
CHARLOTTE PUMP STATION	NY Spills
UNIVERSITY OF ROCHESTER	NY Spills
FORD CONSTRUCTION COMPANY	NY Spills
KINGS LANDING FISHKILL	NY Spills
CHARLOTTE RR BRIDGE	NY Spills
105 GERALD STREET	NY Spills
NO GOODMAN (E MAIN-RT 104	NY Spills
W GENESEE RVR @ LAKE AVE	NY Spills
GENESEE RIVER	NY Spills
LEXINGTON AVENUE AND STRAUB STREET	NY Spills
GENESEE RIVER	NY Spills
ROCHESTER GAS & ELECTRIC	NY Spills
MILBORN STREET	NY Spills
RGRTA MORTIMER STREET BUS GARAGE	NY Spills
GENESEE SCRAP METAL	NY Spills
I-490 EASTBOUND	NY Spills
MOUTH OF GENESEE - DRUM	NY Spills
GENESEE RIVER	NY Spills
PINNACLE STREET	NY Spills
1.2 ML @ ROCK MT FARM GRA	NY Spills
GENESEE RIVER BARGE	NY Spills

EXECUTIVE SUMMARY

GENESEE RIVER
GENESEE RIVER
SMALL CREEK OFF OF NY ROUTE 252
GENESEE RIVER
STAUDINGER PLACE AT THOMAS STREET
STENSON STREET DUMPING
OLD ROCHESTER VILLAGE
RG&E, FRONT STREET
RG&E, GENESEE RIVER GORGE
SPEEDY CLEANERS- COURT STREET SITE
GENESEE SAND & GRAVEL

NY Spills
NY Spills
NY Spills
NY Spills
NY Spills
NY Spills
NY Spills
NY HSWDS
NY HSWDS
NY VCP
US MINES

OVERVIEW MAP - 3695761.2s



Target Property

Sites at elevations higher than or equal to the target property

Sites at elevations lower than the target property

Manufactured Gas Plants

National Priority List Sites

Dept. Defense Sites

Indian Reservations BIA

Power transmission lines

Oil & Gas pipelines from USGS

100-year flood zone

500-year flood zone

National Wetland Inventory

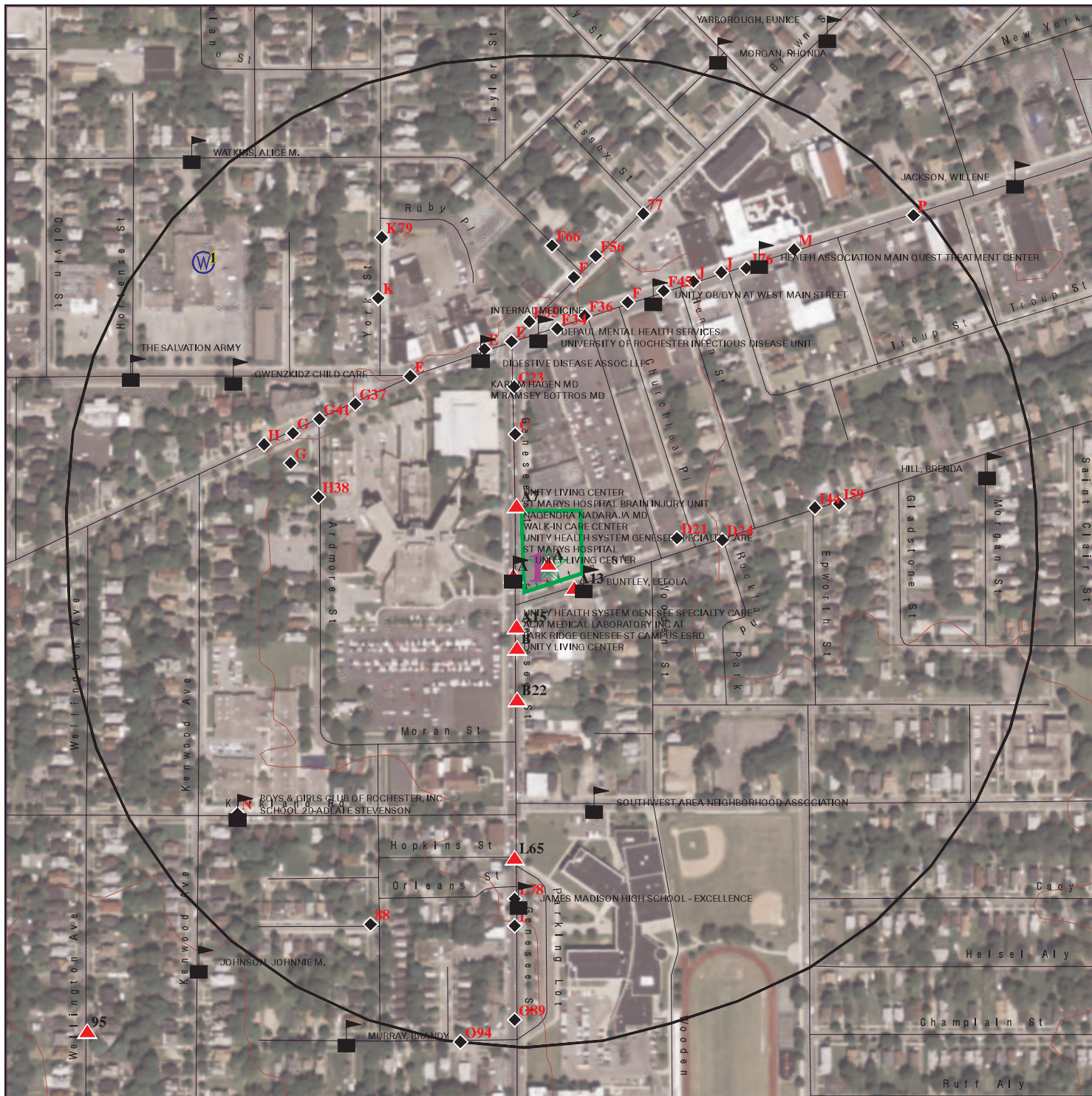
State Wetlands








This report includes Interactive Map Layers to display and/or hide map information. The legend includes only those icons for the default map view.


SITE NAME: 68-92 Genesee Street
 ADDRESS: Genesee Street
 Rochester NY 14611
 LAT/LONG: 43.1485 / 77.6357


CLIENT: Bergmann Associates
 CONTACT: Megan Borruso
 INQUIRY #: 3695761.2s
 DATE: August 14, 2013 5:34 pm

DETAIL MAP - 3695761.2s



-  Target Property
-  Sites at elevations higher than or equal to the target property
-  Sites at elevations lower than the target property
-  Manufactured Gas Plants
-  Sensitive Receptors
-  National Priority List Sites
-  Dept. Defense Sites

-  Indian Reservations BIA
-  Oil & Gas pipelines from USGS
-  100-year flood zone
-  500-year flood zone



This report includes Interactive Map Layers to display and/or hide map information. The legend includes only those icons for the default map view.

SITE NAME: 68-92 Genesee Street ADDRESS: Genesee Street Rochester NY 14611 LAT/LONG: 43.1485 / 77.6357	CLIENT: Bergmann Associates CONTACT: Megan Borruso INQUIRY #: 3695761.2s DATE: August 14, 2013 5:35 pm
---	---

MAP FINDINGS SUMMARY

Database	Search Distance (Miles)	Target Property	< 1/8	1/8 - 1/4	1/4 - 1/2	1/2 - 1	> 1	Total Plotted
STANDARD ENVIRONMENTAL RECORDS								
<i>Federal NPL site list</i>								
NPL	1.000		0	0	0	0	NR	0
Proposed NPL	1.000		0	0	0	0	NR	0
NPL LIENS	TP		NR	NR	NR	NR	NR	0
<i>Federal Delisted NPL site list</i>								
Delisted NPL	1.000		0	0	0	0	NR	0
<i>Federal CERCLIS list</i>								
CERCLIS	0.500		0	0	0	NR	NR	0
FEDERAL FACILITY	0.500		0	0	0	NR	NR	0
<i>Federal CERCLIS NFRAP site List</i>								
CERC-NFRAP	0.500		0	0	1	NR	NR	1
<i>Federal RCRA CORRACTS facilities list</i>								
CORRACTS	1.000		0	0	0	1	NR	1
<i>Federal RCRA non-CORRACTS TSD facilities list</i>								
RCRA-TSDF	0.500		0	0	0	NR	NR	0
<i>Federal RCRA generators list</i>								
RCRA-LQG	0.250		0	0	NR	NR	NR	0
RCRA-SQG	0.250		0	0	NR	NR	NR	0
RCRA-CESQG	0.250		1	1	NR	NR	NR	2
<i>Federal institutional controls / engineering controls registries</i>								
US ENG CONTROLS	0.500		0	0	0	NR	NR	0
US INST CONTROL	0.500		0	0	0	NR	NR	0
LUCIS	0.500		0	0	0	NR	NR	0
<i>Federal ERNS list</i>								
ERNS	TP		NR	NR	NR	NR	NR	0
<i>State- and tribal - equivalent CERCLIS</i>								
NY SHWS	1.000		0	0	1	1	NR	2
NY VAPOR REOPENED	1.000		0	0	0	0	NR	0
<i>State and tribal landfill and/or solid waste disposal site lists</i>								
NY SWF/LF	0.500		0	0	0	NR	NR	0
<i>State and tribal leaking storage tank lists</i>								
NY LTANKS	0.500		0	3	10	NR	NR	13
NY HIST LTANKS	0.500		0	0	0	NR	NR	0
INDIAN LUST	0.500		0	0	0	NR	NR	0

MAP FINDINGS SUMMARY

Database	Search Distance (Miles)	Target Property	< 1/8	1/8 - 1/4	1/4 - 1/2	1/2 - 1	> 1	Total Plotted
State and tribal registered storage tank lists								
NY TANKS	0.250		0	0	NR	NR	NR	0
NY UST	0.250	1	0	6	NR	NR	NR	7
NY CBS UST	0.250		0	0	NR	NR	NR	0
NY MOSF UST	0.500		0	0	0	NR	NR	0
NY AST	0.250		0	2	NR	NR	NR	2
NY CBS AST	0.250		0	0	NR	NR	NR	0
NY MOSF AST	0.500		0	0	0	NR	NR	0
NY MOSF	0.500		0	0	0	NR	NR	0
NY CBS	0.250		0	0	NR	NR	NR	0
INDIAN UST	0.250		0	0	NR	NR	NR	0
FEMA UST	0.250		0	0	NR	NR	NR	0
State and tribal institutional control / engineering control registries								
NY ENG CONTROLS	0.500		0	0	1	NR	NR	1
NY INST CONTROL	0.500		0	0	1	NR	NR	1
NY RES DECL	0.125		0	NR	NR	NR	NR	0
State and tribal voluntary cleanup sites								
NY VCP	0.500		1	0	1	NR	NR	2
INDIAN VCP	0.500		0	0	0	NR	NR	0
State and tribal Brownfields sites								
NY ERP	0.500		0	0	0	NR	NR	0
NY BROWNFIELDS	0.500		0	0	0	NR	NR	0
ADDITIONAL ENVIRONMENTAL RECORDS								
Local Brownfield lists								
US BROWNFIELDS	0.500		0	1	0	NR	NR	1
Local Lists of Landfill / Solid Waste Disposal Sites								
DEBRIS REGION 9	0.500		0	0	0	NR	NR	0
ODI	0.500		0	0	0	NR	NR	0
NY SWRCY	0.500		0	0	0	NR	NR	0
NY SWTIRE	0.500		0	0	0	NR	NR	0
INDIAN ODI	0.500		0	0	0	NR	NR	0
Local Lists of Hazardous waste / Contaminated Sites								
US CDL	TP		NR	NR	NR	NR	NR	0
NY DEL SHWS	1.000		0	0	0	0	NR	0
US HIST CDL	TP		NR	NR	NR	NR	NR	0
Local Lists of Registered Storage Tanks								
NY HIST UST	0.250	1	0	1	NR	NR	NR	2
NY HIST AST	TP		NR	NR	NR	NR	NR	0

MAP FINDINGS SUMMARY

Database	Search Distance (Miles)	Target Property	< 1/8	1/8 - 1/4	1/4 - 1/2	1/2 - 1	> 1	Total Plotted
Local Land Records								
LIENS 2	TP		NR	NR	NR	NR	NR	0
NY LIENS	TP		NR	NR	NR	NR	NR	0
Records of Emergency Release Reports								
HMIRS	TP		NR	NR	NR	NR	NR	0
NY Spills	0.125		12	NR	NR	NR	NR	12
NY Hist Spills	0.125		0	NR	NR	NR	NR	0
NY SPILLS 90	0.125		0	NR	NR	NR	NR	0
NY SPILLS 80	0.125		0	NR	NR	NR	NR	0
Other Ascertainable Records								
RCRA NonGen / NLR	0.250	1	3	2	NR	NR	NR	6
DOT OPS	TP		NR	NR	NR	NR	NR	0
DOD	1.000		0	0	0	0	NR	0
FUDS	1.000		0	0	0	0	NR	0
CONSENT	1.000		0	0	0	0	NR	0
ROD	1.000		0	0	0	0	NR	0
UMTRA	0.500		0	0	0	NR	NR	0
US MINES	0.250		0	0	NR	NR	NR	0
TRIS	TP		NR	NR	NR	NR	NR	0
TSCA	TP		NR	NR	NR	NR	NR	0
FTTS	TP		NR	NR	NR	NR	NR	0
HIST FTTS	TP		NR	NR	NR	NR	NR	0
SSTS	TP		NR	NR	NR	NR	NR	0
ICIS	TP		NR	NR	NR	NR	NR	0
PADS	TP		NR	NR	NR	NR	NR	0
MLTS	TP		NR	NR	NR	NR	NR	0
RADINFO	TP		NR	NR	NR	NR	NR	0
FINDS	TP	1	NR	NR	NR	NR	NR	1
RAATS	TP		NR	NR	NR	NR	NR	0
RMP	TP		NR	NR	NR	NR	NR	0
NY HSWDS	0.500		0	0	0	NR	NR	0
NY UIC	TP		NR	NR	NR	NR	NR	0
NY MANIFEST	0.250	1	3	2	NR	NR	NR	6
NJ MANIFEST	0.250		1	0	NR	NR	NR	1
NY DRYCLEANERS	0.250	1	0	0	NR	NR	NR	1
NY SPDES	TP		NR	NR	NR	NR	NR	0
NY AIRS	TP		NR	NR	NR	NR	NR	0
NY E DESIGNATION	0.125		0	NR	NR	NR	NR	0
INDIAN RESERV	1.000		0	0	0	0	NR	0
SCRD DRYCLEANERS	0.500		0	0	0	NR	NR	0
NY COAL ASH	0.500		0	0	0	NR	NR	0
NY Financial Assurance	TP		NR	NR	NR	NR	NR	0
LEAD SMELTERS	TP		NR	NR	NR	NR	NR	0
2020 COR ACTION	0.250		0	0	NR	NR	NR	0
US AIRS	TP		NR	NR	NR	NR	NR	0
COAL ASH EPA	0.500		0	0	0	NR	NR	0
PRP	TP		NR	NR	NR	NR	NR	0
PCB TRANSFORMER	TP		NR	NR	NR	NR	NR	0

MAP FINDINGS SUMMARY

Database	Search Distance (Miles)	Target Property	< 1/8	1/8 - 1/4	1/4 - 1/2	1/2 - 1	> 1	Total Plotted
US FIN ASSUR	TP		NR	NR	NR	NR	NR	0
EPA WATCH LIST	TP		NR	NR	NR	NR	NR	0
COAL ASH DOE	TP		NR	NR	NR	NR	NR	0

EDR HIGH RISK HISTORICAL RECORDS

EDR Exclusive Records

EDR MGP	1.000		0	0	0	1	NR	1
EDR US Hist Auto Stat	0.250	1	8	22	NR	NR	NR	31
EDR US Hist Cleaners	0.250	2	10	15	NR	NR	NR	27

NOTES:

TP = Target Property

NR = Not Requested at this Search Distance

Sites may be listed in more than one database

Map ID
Direction
Distance
Elevation

MAP FINDINGS

Site

Database(s)

EDR ID Number
EPA ID Number

A1
Target
Property

UNITED DRY CLEANING ROCHESTER CORP
68 GENESEE ST
ROCHESTER, NY 14611

RCRA NonGen / NLR **1000398454**
FINDS **NYD013144027**

Site 1 of 15 in cluster A

Actual:
542 ft.

RCRA NonGen / NLR:
Date form received by agency: 01/01/2007
Facility name: UNITED DRY CLEANING ROCHESTER CORP
Facility address: 68 GENESEE ST
ROCHESTER, NY 146113202
EPA ID: NYD013144027
Mailing address: GENESEE ST
ROCHESTER, NY 14611
Contact: Not reported
Contact address: GENESEE ST
ROCHESTER, NY 14611
Contact country: US
Contact telephone: Not reported
Contact email: Not reported
EPA Region: 02
Land type: Facility is not located on Indian land. Additional information is not known.
Classification: Non-Generator
Description: Handler: Non-Generators do not presently generate hazardous waste

Owner/Operator Summary:

Owner/operator name: Not reported
Owner/operator address: NOT REQUIRED
NOT REQUIRED, WY 99999
Owner/operator country: US
Owner/operator telephone: (212) 555-1212
Legal status: Private
Owner/Operator Type: Operator
Owner/Op start date: Not reported
Owner/Op end date: Not reported

Owner/operator name: Not reported
Owner/operator address: NOT REQUIRED
NOT REQUIRED, WY 99999
Owner/operator country: US
Owner/operator telephone: (212) 555-1212
Legal status: Private
Owner/Operator Type: Owner
Owner/Op start date: Not reported
Owner/Op end date: Not reported

Handler Activities Summary:

U.S. importer of hazardous waste: No
Mixed waste (haz. and radioactive): No
Recycler of hazardous waste: No
Transporter of hazardous waste: No
Treater, storer or disposer of HW: No
Underground injection activity: No
On-site burner exemption: No
Furnace exemption: No
Used oil fuel burner: No
Used oil processor: No
User oil refiner: No

Map ID
Direction
Distance
Elevation

MAP FINDINGS

Site

Database(s)

EDR ID Number
EPA ID Number

UNITED DRY CLEANING ROCHESTER CORP (Continued)

1000398454

Used oil fuel marketer to burner: No
Used oil Specification marketer: No
Used oil transfer facility: No
Used oil transporter: No

Historical Generators:

Date form received by agency: 01/01/2006
Facility name: UNITED DRY CLEANING ROCHESTER CORP
Classification: Not a generator, verified

Date form received by agency: 07/08/1999
Facility name: UNITED DRY CLEANING ROCHESTER CORP
Classification: Not a generator, verified

Date form received by agency: 02/16/1984
Facility name: UNITED DRY CLEANING ROCHESTER CORP
Classification: Large Quantity Generator

Facility Has Received Notices of Violations:

Regulation violated: Not reported
Area of violation: Generators - General
Date violation determined: 07/01/1987
Date achieved compliance: 08/24/1987
Violation lead agency: State
Enforcement action: WRITTEN INFORMAL
Enforcement action date: 08/04/1987
Enf. disposition status: Not reported
Enf. disp. status date: Not reported
Enforcement lead agency: State
Proposed penalty amount: Not reported
Final penalty amount: Not reported
Paid penalty amount: Not reported

Evaluation Action Summary:

Evaluation date: 07/01/1987
Evaluation: COMPLIANCE EVALUATION INSPECTION ON-SITE
Area of violation: Generators - General
Date achieved compliance: 08/24/1987
Evaluation lead agency: State

Evaluation date: 11/03/1986
Evaluation: COMPLIANCE EVALUATION INSPECTION ON-SITE
Area of violation: Not reported
Date achieved compliance: Not reported
Evaluation lead agency: State

FINDS:

Registry ID: 110004347065

Environmental Interest/Information System

RCRAInfo is a national information system that supports the Resource Conservation and Recovery Act (RCRA) program through the tracking of events and activities related to facilities that generate, transport, and treat, store, or dispose of hazardous waste. RCRAInfo allows RCRA program staff to track the notification, permit, compliance, and

Map ID
Direction
Distance
Elevation

MAP FINDINGS

Site

Database(s)

EDR ID Number
EPA ID Number

UNITED DRY CLEANING ROCHESTER CORP (Continued)

1000398454

corrective action activities required under RCRA.

A2
Target
Property

UNITED DRY CLEANING ROCHESTER CORP
68 GENESEE STREET
ROCHESTER, NY 14611

NY MANIFEST
NY DRYCLEANERS

S110248204
N/A

Site 2 of 15 in cluster A

Actual:
542 ft.

NY MANIFEST:
EPA ID: NYD013144027
Country: USA
Mailing Name: UNITED DRY CLEANING ROCHESTER CORP
Mailing Contact: UNITED DRY CLEANING ROCHESTER CORP
Mailing Address: 68 GENESEE STREET
Mailing Address 2: Not reported
Mailing City: ROCHESTER
Mailing State: NY
Mailing Zip: 14611
Mailing Zip4: Not reported
Mailing Country: USA
Mailing Phone: 716-328-2838

NY MANIFEST:
No Manifest Records Available

DRYCLEANERS:
Facility ID: 8-2614-00851
Phone Number: 585-328-2838
Region: Not reported
Registration Effective Date: Not reported
Inspection Date: Not reported
Install Date: Not reported
Drop Shop: Not reported
Shutdown: Not reported
Alternate Solvent: Not reported
Current Business: Not reported

A3
Target
Property

SCHOEN BROS AUTOMOBILES
68 GENESEE ST
ROCHESTER, NY

EDR US Hist Auto Stat

1014622152
N/A

Site 3 of 15 in cluster A

Actual:
542 ft.

EDR Historical Auto Stations:
Name: SCHOEN BROS AUTOMOBILES
Year: 1930
Type: AUTOMOBILE GARAGES

Name: SCHOEN BROS AUTOS
Year: 1935
Type: AUTOMOBILE GARAGES

Map ID
Direction
Distance
Elevation

MAP FINDINGS

Site

Database(s)

EDR ID Number
EPA ID Number

A4
Target
Property

68 GENESEE ST
ROCHESTER, NY 14611

EDR US Hist Cleaners

1014620368
N/A

Site 4 of 15 in cluster A

Actual:
542 ft.

EDR Historical Cleaners:

- Name: UNITED CLEANERS & LAUNDRERS
Year: 1970
Type: CLEANERS AND DYERS
- Name: UNITED CLEANERS & LAUNDRERS
Year: 1975
Type: CLEANERS AND DYERS
- Name: UNITED CLEANERS & LAUNDRERS
Year: 1982
Type: CLEANERS AND DYERS
- Name: UNITED CLEANERS & LAUNDRERS
Year: 1985
Type: CLEANERS AND DYERS
- Name: UNITED CLEANERS
Year: 1992
Type: CLEANERS
- Name: UNITED CLEANERS & LAUNDERERS DRYCLNG PIT
Year: 2000
Type: CLEANERS
- Name: UNITED CLEANERS & LAUNDERERS CLEANERS
Year: 2008
Type: CLEANERS
- Name: FOREMOST DRAPERY CARPET & UPHOLSTERY CLEANING
Year: 1999
Address: 68 GENESEE ST
- Name: UNITED DRY CLEANERS & LNDRR
Year: 2003
Address: 68 GENESEE ST
- Name: UNITED DRY CLEANING ROCHESTER CORP
Year: 2004
Address: 68 GENESEE ST
- Name: UNITED CLEANERS
Year: 2005
Address: 68 GENESEE ST
- Name: UNITED CLEANERS
Year: 2006
Address: 68 GENESEE ST
- Name: UNITED CLEANERS
Year: 2007
Address: 68 GENESEE ST

Map ID
 Direction
 Distance
 Elevation

MAP FINDINGS

Site

Database(s)

EDR ID Number
 EPA ID Number

(Continued)

1014620368

Name: UNITED DRY CLEANERS & LAUNDERERS
 Year: 2008
 Address: 68 GENESEE ST

Name: UNITED DRY CLEANING ROCHESTER
 Year: 2009
 Address: 68 GENESEE ST

Name: UNITED DRY CLEANERS & LAUNDERERS
 Year: 2009
 Address: 68 GENESEE ST

Name: UNITED DRY CLEANERSLAUNDERERS
 Year: 2010
 Address: 68 GENESEE ST

**A5
 Target
 Property**

**92 GENESEE ST
 ROCHESTER, NY 14611**

EDR US Hist Cleaners

**1015106098
 N/A**

Site 5 of 15 in cluster A

**Actual:
 542 ft.**

EDR Historical Cleaners:

Name: CANOPY COIN LAUNDRY
 Year: 2010
 Address: 92 GENESEE ST

Name: CANOPY COIN LAUNDRY
 Year: 2011
 Address: 92 GENESEE ST

Name: CANOPY COIN LAUNDRY
 Year: 2012
 Address: 92 GENESEE ST

**A6
 Target
 Property**

**UNITED DRY CLEANERS & LAUNDERERS
 68 GENESEE STREET
 ROCHESTER, NY 14611**

**NY UST
 NY HIST UST**

**U003316018
 N/A**

Site 6 of 15 in cluster A

**Actual:
 542 ft.**

UST:

Id/Status: 8-600170 / Unregulated
 Program Type: PBS
 Region: STATE
 DEC Region: 8
 Expiration Date: N/A
 UTM X: 285659.27772999997
 UTM Y: 4780708.4347799998

Affiliation Records:

Site Id: 50974
 Affiliation Type: Facility Owner
 Company Name: MITHANI BROTHERS ENTERPRISES
 Contact Type: Not reported
 Contact Name: Not reported
 Address1: 68 GENESEE STREET

Map ID
Direction
Distance
Elevation

MAP FINDINGS

Site

Database(s)

EDR ID Number
EPA ID Number

UNITED DRY CLEANERS & LAUNDERERS (Continued)

U003316018

Address2: Not reported
City: ROCHESTER
State: NY
Zip Code: 14611
Country Code: 001
Phone: (716) 732-4040
EMail: Not reported
Fax Number: Not reported
Modified By: TRANSLAT
Date Last Modified: 3/4/2004

Site Id: 50974
Affiliation Type: Mail Contact
Company Name: MITHANI BROTHERS ENTERPRISES
Contact Type: Not reported
Contact Name: SHAWN MITHANI
Address1: 68 GENESEE STREET
Address2: Not reported
City: ROCHESTER
State: NY
Zip Code: 14611
Country Code: 001
Phone: (716) 328-2838
EMail: Not reported
Fax Number: Not reported
Modified By: TRANSLAT
Date Last Modified: 3/4/2004

Site Id: 50974
Affiliation Type: On-Site Operator
Company Name: UNITED DRY CLEANERS & LAUNDERERS
Contact Type: Not reported
Contact Name: SHAWN MITHANI
Address1: Not reported
Address2: Not reported
City: Not reported
State: NN
Zip Code: Not reported
Country Code: 001
Phone: (716) 328-2838
EMail: Not reported
Fax Number: Not reported
Modified By: TRANSLAT
Date Last Modified: 3/4/2004

Site Id: 50974
Affiliation Type: Emergency Contact
Company Name: MITHANI BROTHERS ENTERPRISES
Contact Type: Not reported
Contact Name: SHAWN MITHANI
Address1: Not reported
Address2: Not reported
City: Not reported
State: NN
Zip Code: Not reported
Country Code: 001
Phone: (716) 732-4040

Map ID
Direction
Distance
Elevation

MAP FINDINGS

Site

Database(s)

EDR ID Number
EPA ID Number

UNITED DRY CLEANERS & LAUNDERERS (Continued)

U003316018

Email: Not reported
Fax Number: Not reported
Modified By: TRANSLAT
Date Last Modified: 3/4/2004

Tank Info:

Tank Number: 001
Tank ID: 154224
Tank Status: Closed - Removed
Capacity Gallons: 8000
Install Date: Not reported
Date Tank Closed: 12/01/1999
Registered: True
Tank Location: Underground
Tank Type: Steel/carbon steel
Material Code: 0001
Common Name of Substance: #2 Fuel Oil (On-Site Consumption)

Tightness Test Method: NN
Date Test: Not reported
Next Test Date: Not reported
Pipe Model: Not reported
Modified By: TRANSLAT
Last Modified: 03/04/2004

Equipment Records:

I00 - Overfill - None
F00 - Pipe External Protection - None
H00 - Tank Leak Detection - None
A00 - Tank Internal Protection - None
D01 - Pipe Type - Steel/Carbon Steel/Iron
C02 - Pipe Location - Underground/On-ground
G00 - Tank Secondary Containment - None
B00 - Tank External Protection - None

HIST UST:

PBS Number: 8-600170
SPDES Number: Not reported
Emergency Contact: SHAWN MITHANI
Emergency Telephone: (716) 732-4040
Operator: SHAWN MITHANI
Operator Telephone: (716) 328-2838
Owner Name: MITHANI BROTHERS ENTERPRISES
Owner Address: 68 GENESEE STREET
Owner City,St,Zip: ROCHESTER, NY 14611
Owner Telephone: (716) 732-4040
Owner Type: Corporate/Commercial
Owner Subtype: Not reported
Mailing Name: MITHANI BROTHERS ENTERPRISES
Mailing Address: 68 GENESEE STREET
Mailing Address 2: Not reported
Mailing City,St,Zip: ROCHESTER, NY 14611
Mailing Contact: SHAWN MITHANI
Mailing Telephone: (716) 328-2838
Owner Mark: First Owner
Facility Status: 2 - Unregulated by PBS (the total capacity is less than 1,101 gallons)

Map ID
Direction
Distance
Elevation

MAP FINDINGS

Site

Database(s)

EDR ID Number
EPA ID Number

UNITED DRY CLEANERS & LAUNDERERS (Continued)

U003316018

and Subpart 360-14.
Facility Addr2: Not reported
SWIS ID: 2614
Old PBS Number: Not reported
Facility Type: OTHER RETAIL SALES
Inspected Date: 03/24/1994
Inspector: CLS
Inspection Result: Not reported
Federal ID: Not reported
Certification Flag: False
Certification Date: 12/10/1999
Expiration Date: 11/01/2003
Renew Flag: False
Renewal Date: Not reported
Total Capacity: 0
FAMT: True
Facility Screen: No Missing Data
Owner Screen: Minor Data Missing
Tank Screen: 0
Dead Letter: False
CBS Number: Not reported
Town or City: ROCHESTER (C)
County Code: 26
Town or City: 14
Region: 8

Tank Id: 001
Tank Location: UNDERGROUND
Tank Status: Closed-Removed
Install Date: Not reported
Capacity (gals): 8000
Product Stored: NOS 1,2, OR 4 FUEL OIL
Tank Type: Steel/carbon steel
Tank Internal: None
Tank External: None
Pipe Location: Underground
Pipe Type: STEEL/IRON
Pipe Internal: None
Pipe External: None
Second Containment: None
Leak Detection: None
Overfill Prot: None
Dispenser: 0
Date Tested: Not reported
Next Test Date: Not reported
Missing Data for Tank: No Missing Data
Date Closed: 12/01/1999
Test Method: Not reported
Deleted: False
Updated: True
Lat/long: Not reported

MAP FINDINGS

Map ID Direction Distance Elevation Site Database(s) EDR ID Number EPA ID Number

A7 **R FISHER WALTER W GARAGE** **EDR US Hist Auto Stat** **1014622338**
NNW **62 GENESEE ST** **N/A**
< 1/8 **ROCHESTER, NY**
0.004 mi.
21 ft. **Site 7 of 15 in cluster A**

Relative: EDR Historical Auto Stations:
Higher Name: R FISHER WALTER W GARAGE
Year: 1930
Actual: Type: AUTOMOBILE GARAGES
542 ft.

A8 **RICEY JOHN L GASOLINE** **EDR US Hist Auto Stat** **1014620645**
SW **94 GENESEE ST** **N/A**
< 1/8 **ROCHESTER, NY**
0.004 mi.
22 ft. **Site 8 of 15 in cluster A**

Relative: EDR Historical Auto Stations:
Higher Name: RICEY JOHN L GASOLINE
Year: 1926
Actual: Type: GASOLINE STATIONS
543 ft.

Name: STANDARD OIL CO
Year: 1930
Type: GASOLINE STATIONS

Name: NICHOLS & ROLLINS GAS T
Year: 1935
Type: GASOLINE STATIONS

Name: KUBA JOS GAS STA
Year: 1940
Type: GASOLINE STATIONS

Name: SOCONY VACUUM OIL CO GAS
Year: 1940
Type: GASOLINE STATIONS

Name: GANGEMI RALPH J GAS STA
Year: 1950
Type: GASOLINE STATIONS

Name: DORSCHER INC GAS STA
Year: 1960
Type: GASOLINE STATIONS

A9 **A C M MEDICAL LABORATORY INC** **RCRA NonGen / NLR** **1004761061**
WSW **89 GENESEE ST - 3RD FLOOR** **FINDS** **NYR000072363**
< 1/8 **ROCHESTER, NY** **NY MANIFEST**
0.006 mi. **NY Spills**
30 ft. **Site 9 of 15 in cluster A**

Relative: RCRA NonGen / NLR:
Higher Date form received by agency: 01/01/2007
Facility name: A C M MEDICAL LABORATORY INC
Actual: Facility address: 89 GENESEE ST - 3RD FLOOR
542 ft. ST MARYS HOSPITAL
ROCHESTER, NY 14611

Map ID
Direction
Distance
Elevation

MAP FINDINGS

Site

Database(s)

EDR ID Number
EPA ID Number

A C M MEDICAL LABORATORY INC (Continued)

1004761061

EPA ID: NYR000072363
Mailing address: GENESEE ST - 3RD FLOOR
ST MARYS HOSPITAL
ROCHESTER, NY 14611
Contact: DENISE CARR
Contact address: GENESEE ST - 3RD FLOOR
ROCHESTER, NY 14611
Contact country: US
Contact telephone: (212) 555-1212
Contact email: Not reported
EPA Region: 02
Classification: Non-Generator
Description: Handler: Non-Generators do not presently generate hazardous waste

Owner/Operator Summary:

Owner/operator name: UNITY HEALTH SYSTEM
Owner/operator address: 89 GENESEE ST
ROCHESTER, NY 14611
Owner/operator country: US
Owner/operator telephone: (716) 429-2399
Legal status: Private
Owner/Operator Type: Owner
Owner/Op start date: Not reported
Owner/Op end date: Not reported

Owner/operator name: UNITY HEALTH SYSTEM
Owner/operator address: 89 GENESEE ST
ROCHESTER, NY 14611
Owner/operator country: US
Owner/operator telephone: (716) 429-2399
Legal status: Private
Owner/Operator Type: Operator
Owner/Op start date: Not reported
Owner/Op end date: Not reported

Handler Activities Summary:

U.S. importer of hazardous waste: No
Mixed waste (haz. and radioactive): No
Recycler of hazardous waste: No
Transporter of hazardous waste: No
Treater, storer or disposer of HW: No
Underground injection activity: No
On-site burner exemption: No
Furnace exemption: No
Used oil fuel burner: No
Used oil processor: No
Used oil refiner: No
Used oil fuel marketer to burner: No
Used oil Specification marketer: No
Used oil transfer facility: No
Used oil transporter: No

Historical Generators:

Date form received by agency: 01/01/2006
Facility name: A C M MEDICAL LABORATORY INC
Classification: Not a generator, verified

Map ID
Direction
Distance
Elevation

MAP FINDINGS

Site

Database(s)

EDR ID Number
EPA ID Number

A C M MEDICAL LABORATORY INC (Continued)

1004761061

Date form received by agency: 06/14/1999
Facility name: A C M MEDICAL LABORATORY INC
Classification: Conditionally Exempt Small Quantity Generator

Violation Status: No violations found

FINDS:

Registry ID: 110004553670

Environmental Interest/Information System

RCRAInfo is a national information system that supports the Resource Conservation and Recovery Act (RCRA) program through the tracking of events and activities related to facilities that generate, transport, and treat, store, or dispose of hazardous waste. RCRAInfo allows RCRA program staff to track the notification, permit, compliance, and corrective action activities required under RCRA.

NY MANIFEST:

EPA ID: NYD043077668
Country: USA
Mailing Name: SAINT MARYS HOSPITAL
Mailing Contact: SAINT MARYS HOSPITAL
Mailing Address: 89 GENESEE STREET
Mailing Address 2: Not reported
Mailing City: ROCHESTER
Mailing State: NY
Mailing Zip: 14611
Mailing Zip4: Not reported
Mailing Country: USA
Mailing Phone: 716-464-3552

Document ID: Not reported
Manifest Status: Not reported
Trans1 State ID: NJD080631369
Trans2 State ID: TXR000077970
Generator Ship Date: 2012-09-27
Trans1 Recv Date: 2012-09-27
Trans2 Recv Date: 2012-10-02
TSD Site Recv Date: 2012-10-03
Part A Recv Date: Not reported
Part B Recv Date: Not reported
Generator EPA ID: NYD043077668
Trans1 EPA ID: Not reported
Trans2 EPA ID: Not reported
TSD ID: OHD093945293
Waste Code: Not reported
Quantity: 200.0
Units: P - Pounds
Number of Containers: 1.0
Container Type: DM - Metal drums, barrels
Handling Method: B Incineration, heat recovery, burning.
Specific Gravity: 1.0
Year: 2012
Manifest Tracking Num: 000672992VES

Map ID
Direction
Distance
Elevation

MAP FINDINGS

Site

Database(s)

EDR ID Number
EPA ID Number

A C M MEDICAL LABORATORY INC (Continued)

1004761061

Import Ind: N
Export Ind: N
Discr Quantity Ind: N
Discr Type Ind: N
Discr Residue Ind: N
Discr Partial Reject Ind: N
Discr Full Reject Ind: N
Manifest Ref Num: Not reported
Alt Fac RCRA Id: Not reported
Alt Fac Sign Date: Not reported
Mgmt Method Type Code: H141

Document ID: Not reported
Manifest Status: Not reported
Trans1 State ID: NJD080631369
Trans2 State ID: NJD054126164
Generator Ship Date: 2012-09-27
Trans1 Recv Date: 2012-09-27
Trans2 Recv Date: 2012-10-01
TSD Site Recv Date: 2012-10-03
Part A Recv Date: Not reported
Part B Recv Date: Not reported
Generator EPA ID: NYD043077668
Trans1 EPA ID: Not reported
Trans2 EPA ID: Not reported
TSD ID: NJD980536593
Waste Code: Not reported
Quantity: 5.0
Units: P - Pounds
Number of Containers: 1.0
Container Type: DF - Fiberboard or plastic drums (glass)
Handling Method: R Material recovery of more than 75 percent of the total material.
Specific Gravity: 1.0
Year: 2012
Manifest Tracking Num: 000672981VES
Import Ind: N
Export Ind: N
Discr Quantity Ind: N
Discr Type Ind: N
Discr Residue Ind: N
Discr Partial Reject Ind: N
Discr Full Reject Ind: N
Manifest Ref Num: Not reported
Alt Fac RCRA Id: Not reported
Alt Fac Sign Date: Not reported
Mgmt Method Type Code: H141

Document ID: Not reported
Manifest Status: Not reported
Trans1 State ID: NJD080631369
Trans2 State ID: Not reported
Generator Ship Date: 2012-09-27
Trans1 Recv Date: 2012-09-27
Trans2 Recv Date: Not reported
TSD Site Recv Date: 2012-10-05

Map ID
Direction
Distance
Elevation

MAP FINDINGS

Site

Database(s)

EDR ID Number
EPA ID Number

A C M MEDICAL LABORATORY INC (Continued)

1004761061

Part A Recv Date: Not reported
Part B Recv Date: Not reported
Generator EPA ID: NYD043077668
Trans1 EPA ID: Not reported
Trans2 EPA ID: Not reported
TSD ID: NYD049836679
Waste Code: Not reported
Quantity: 400.0
Units: P - Pounds
Number of Containers: 1.0
Container Type: DM - Metal drums, barrels
Handling Method: T Chemical, physical, or biological treatment.
Specific Gravity: 1.0
Year: 2012
Manifest Tracking Num: 000672982VES
Import Ind: N
Export Ind: N
Discr Quantity Ind: N
Discr Type Ind: N
Discr Residue Ind: N
Discr Partial Reject Ind: N
Discr Full Reject Ind: N
Manifest Ref Num: Not reported
Alt Fac RCRA Id: Not reported
Alt Fac Sign Date: Not reported
Mgmt Method Type Code: H132

Document ID: Not reported
Manifest Status: Not reported
Trans1 State ID: NJD080631369
Trans2 State ID: TXR000077970
Generator Ship Date: 2012-09-27
Trans1 Recv Date: 2012-09-27
Trans2 Recv Date: 2012-10-02
TSD Site Recv Date: 2012-10-03
Part A Recv Date: Not reported
Part B Recv Date: Not reported
Generator EPA ID: NYD043077668
Trans1 EPA ID: Not reported
Trans2 EPA ID: Not reported
TSD ID: OHD093945293
Waste Code: Not reported
Quantity: 200.0
Units: P - Pounds
Number of Containers: 1.0
Container Type: DM - Metal drums, barrels
Handling Method: B Incineration, heat recovery, burning.
Specific Gravity: 1.0
Year: 2012
Manifest Tracking Num: 000672992VES
Import Ind: N
Export Ind: N
Discr Quantity Ind: N
Discr Type Ind: N
Discr Residue Ind: N
Discr Partial Reject Ind: N

Map ID
Direction
Distance
Elevation

MAP FINDINGS

Site

Database(s)

EDR ID Number
EPA ID Number

A C M MEDICAL LABORATORY INC (Continued)

1004761061

Discr Full Reject Ind: N
Manifest Ref Num: Not reported
Alt Fac RCRA Id: Not reported
Alt Fac Sign Date: Not reported
Mgmt Method Type Code: H141

Document ID: Not reported
Manifest Status: Not reported
Trans1 State ID: NJD080631369
Trans2 State ID: NJD054126164
Generator Ship Date: 2011-12-13
Trans1 Recv Date: 2011-12-13
Trans2 Recv Date: 2011-12-27
TSD Site Recv Date: 2011-12-30
Part A Recv Date: Not reported
Part B Recv Date: Not reported
Generator EPA ID: NYD043077668
Trans1 EPA ID: Not reported
Trans2 EPA ID: Not reported
TSD ID: NJD980536593
Waste Code: Not reported
Quantity: 2.0
Units: P - Pounds
Number of Containers: 1.0
Container Type: DF - Fiberboard or plastic drums (glass)
Handling Method: R Material recovery of more than 75 percent of the total material.
Specific Gravity: 1.0
Year: 2011
Manifest Tracking Num: 000570939VES
Import Ind: N
Export Ind: N
Discr Quantity Ind: N
Discr Type Ind: N
Discr Residue Ind: N
Discr Partial Reject Ind: N
Discr Full Reject Ind: N
Manifest Ref Num: Not reported
Alt Fac RCRA Id: Not reported
Alt Fac Sign Date: Not reported
Mgmt Method Type Code: H141

Document ID: Not reported
Manifest Status: Not reported
Trans1 State ID: NYD982792814
Trans2 State ID: Not reported
Generator Ship Date: 2011-01-06
Trans1 Recv Date: 2011-01-06
Trans2 Recv Date: Not reported
TSD Site Recv Date: 2011-01-10
Part A Recv Date: Not reported
Part B Recv Date: Not reported
Generator EPA ID: NYD043077668
Trans1 EPA ID: Not reported
Trans2 EPA ID: Not reported
TSD ID: NYD049836679

Map ID
Direction
Distance
Elevation

MAP FINDINGS

Site

Database(s)

EDR ID Number
EPA ID Number

A C M MEDICAL LABORATORY INC (Continued)

1004761061

Waste Code: Not reported
Quantity: 600.0
Units: P - Pounds
Number of Containers: 2.0
Container Type: CF - Fiber or plastic boxes, cartons
Handling Method: L Landfill.
Specific Gravity: 1.0
Year: 2011
Manifest Tracking Num: 000278944GBF
Import Ind: N
Export Ind: N
Discr Quantity Ind: N
Discr Type Ind: N
Discr Residue Ind: N
Discr Partial Reject Ind: N
Discr Full Reject Ind: N
Manifest Ref Num: Not reported
Alt Fac RCRA Id: Not reported
Alt Fac Sign Date: Not reported
Mgmt Method Type Code: H132

Document ID: Not reported
Manifest Status: Not reported
Trans1 State ID: NJD080631369
Trans2 State ID: Not reported
Generator Ship Date: 2011-05-31
Trans1 Recv Date: 2011-05-31
Trans2 Recv Date: Not reported
TSD Site Recv Date: 2011-06-03
Part A Recv Date: Not reported
Part B Recv Date: Not reported
Generator EPA ID: NYD043077668
Trans1 EPA ID: Not reported
Trans2 EPA ID: Not reported
TSD ID: NYD049836679
Waste Code: Not reported
Quantity: 570.0
Units: P - Pounds
Number of Containers: 1.0
Container Type: DM - Metal drums, barrels
Handling Method: T Chemical, physical, or biological treatment.
Specific Gravity: 1.0
Year: 2011
Manifest Tracking Num: 000521872VES
Import Ind: N
Export Ind: N
Discr Quantity Ind: N
Discr Type Ind: N
Discr Residue Ind: N
Discr Partial Reject Ind: N
Discr Full Reject Ind: N
Manifest Ref Num: Not reported
Alt Fac RCRA Id: Not reported
Alt Fac Sign Date: Not reported
Mgmt Method Type Code: H132

Map ID
Direction
Distance
Elevation

MAP FINDINGS

Site

Database(s)

EDR ID Number
EPA ID Number

A C M MEDICAL LABORATORY INC (Continued)

1004761061

Document ID: Not reported
Manifest Status: Not reported
Trans1 State ID: NJD080631369
Trans2 State ID: Not reported
Generator Ship Date: 2011-12-13
Trans1 Recv Date: 2011-12-13
Trans2 Recv Date: Not reported
TSD Site Recv Date: 2011-12-19
Part A Recv Date: Not reported
Part B Recv Date: Not reported
Generator EPA ID: NYD043077668
Trans1 EPA ID: Not reported
Trans2 EPA ID: Not reported
TSD ID: NYD049836679
Waste Code: Not reported
Quantity: 500.0
Units: P - Pounds
Number of Containers: 1.0
Container Type: DM - Metal drums, barrels
Handling Method: T Chemical, physical, or biological treatment.
Specific Gravity: 1.0
Year: 2011
Manifest Tracking Num: 000570940VES
Import Ind: N
Export Ind: N
Discr Quantity Ind: N
Discr Type Ind: N
Discr Residue Ind: N
Discr Partial Reject Ind: N
Discr Full Reject Ind: N
Manifest Ref Num: Not reported
Alt Fac RCRA Id: Not reported
Alt Fac Sign Date: Not reported
Mgmt Method Type Code: H132

Document ID: NJA2889504
Manifest Status: Not reported
Trans1 State ID: NYD980761191
Trans2 State ID: NYD980761191
Generator Ship Date: 07/09/1999
Trans1 Recv Date: 07/09/1999
Trans2 Recv Date: 07/20/1999
TSD Site Recv Date: 07/21/1999
Part A Recv Date: Not reported
Part B Recv Date: Not reported
Generator EPA ID: NYR000072363
Trans1 EPA ID: NJD002200046
Trans2 EPA ID: Not reported
TSD ID: Not reported
Waste Code: D001 - NON-LISTED IGNITABLE WASTES
Quantity: 00012
Units: G - Gallons (liquids only)* (8.3 pounds)
Number of Containers: 001
Container Type: DF - Fiberboard or plastic drums (glass)
Handling Method: B Incineration, heat recovery, burning.
Specific Gravity: 01.00

Map ID
Direction
Distance
Elevation

MAP FINDINGS

Site

Database(s)

EDR ID Number
EPA ID Number

A C M MEDICAL LABORATORY INC (Continued)

1004761061

Waste Code: D002 - NON-LISTED CORROSIVE WASTES
Quantity: 00005
Units: G - Gallons (liquids only)* (8.3 pounds)
Number of Containers: 001
Container Type: DF - Fiberboard or plastic drums (glass)
Handling Method: T Chemical, physical, or biological treatment.
Specific Gravity: 01.00
Waste Code: D002 - NON-LISTED CORROSIVE WASTES
Quantity: 00001
Units: G - Gallons (liquids only)* (8.3 pounds)
Number of Containers: 001
Container Type: DF - Fiberboard or plastic drums (glass)
Handling Method: T Chemical, physical, or biological treatment.
Specific Gravity: 01.00
Year: 99

Document ID: NYG1579626
Manifest Status: Not reported
Trans1 State ID: NYD980761191
Trans2 State ID: Not reported
Generator Ship Date: 10/22/1999
Trans1 Recv Date: 10/22/1999
Trans2 Recv Date: Not reported
TSD Site Recv Date: 10/22/1999
Part A Recv Date: Not reported
Part B Recv Date: Not reported
Generator EPA ID: NYR000072363
Trans1 EPA ID: NYD013277454
Trans2 EPA ID: Not reported
TSDF ID: PR5398NY
Waste Code: D001 - NON-LISTED IGNITABLE WASTES
Quantity: 00040
Units: G - Gallons (liquids only)* (8.3 pounds)
Number of Containers: 001
Container Type: DM - Metal drums, barrels
Handling Method: B Incineration, heat recovery, burning.
Specific Gravity: 01.00
Year: 99

EPA ID: NYR000072363
Country: USA
Mailing Name: ACM MEDICAL LABORATORY
Mailing Contact: DENISE CARR
Mailing Address: 160 ELMGROVE PARK
Mailing Address 2: Not reported
Mailing City: ROCHESTER
Mailing State: NY
Mailing Zip: 14624
Mailing Zip4: Not reported
Mailing Country: USA
Mailing Phone: 716-429-2339

Document ID: Not reported
Manifest Status: Not reported
Trans1 State ID: NJD080631369

Map ID
Direction
Distance
Elevation

MAP FINDINGS

Site

Database(s)

EDR ID Number
EPA ID Number

A C M MEDICAL LABORATORY INC (Continued)

1004761061

Trans2 State ID: TXR000077970
Generator Ship Date: 2012-09-27
Trans1 Recv Date: 2012-09-27
Trans2 Recv Date: 2012-10-02
TSD Site Recv Date: 2012-10-03
Part A Recv Date: Not reported
Part B Recv Date: Not reported
Generator EPA ID: NYD043077668
Trans1 EPA ID: Not reported
Trans2 EPA ID: Not reported
TSD ID: OHD093945293
Waste Code: Not reported
Quantity: 200.0
Units: P - Pounds
Number of Containers: 1.0
Container Type: DM - Metal drums, barrels
Handling Method: B Incineration, heat recovery, burning.
Specific Gravity: 1.0
Year: 2012
Manifest Tracking Num: 000672992VES
Import Ind: N
Export Ind: N
Discr Quantity Ind: N
Discr Type Ind: N
Discr Residue Ind: N
Discr Partial Reject Ind: N
Discr Full Reject Ind: N
Manifest Ref Num: Not reported
Alt Fac RCRA Id: Not reported
Alt Fac Sign Date: Not reported
Mgmt Method Type Code: H141

Document ID: Not reported
Manifest Status: Not reported
Trans1 State ID: NJD080631369
Trans2 State ID: NJD054126164
Generator Ship Date: 2012-09-27
Trans1 Recv Date: 2012-09-27
Trans2 Recv Date: 2012-10-01
TSD Site Recv Date: 2012-10-03
Part A Recv Date: Not reported
Part B Recv Date: Not reported
Generator EPA ID: NYD043077668
Trans1 EPA ID: Not reported
Trans2 EPA ID: Not reported
TSD ID: NJD980536593
Waste Code: Not reported
Quantity: 5.0
Units: P - Pounds
Number of Containers: 1.0
Container Type: DF - Fiberboard or plastic drums (glass)
Handling Method: R Material recovery of more than 75 percent of the total material.
Specific Gravity: 1.0
Year: 2012
Manifest Tracking Num: 000672981VES
Import Ind: N

Map ID
Direction
Distance
Elevation

MAP FINDINGS

Site

Database(s)

EDR ID Number
EPA ID Number

A C M MEDICAL LABORATORY INC (Continued)

1004761061

Export Ind: N
Discr Quantity Ind: N
Discr Type Ind: N
Discr Residue Ind: N
Discr Partial Reject Ind: N
Discr Full Reject Ind: N
Manifest Ref Num: Not reported
Alt Fac RCRA Id: Not reported
Alt Fac Sign Date: Not reported
Mgmt Method Type Code: H141

Document ID: Not reported
Manifest Status: Not reported
Trans1 State ID: NJD080631369
Trans2 State ID: Not reported
Generator Ship Date: 2012-09-27
Trans1 Recv Date: 2012-09-27
Trans2 Recv Date: Not reported
TSD Site Recv Date: 2012-10-05
Part A Recv Date: Not reported
Part B Recv Date: Not reported
Generator EPA ID: NYD043077668
Trans1 EPA ID: Not reported
Trans2 EPA ID: Not reported
TSD ID: NYD049836679
Waste Code: Not reported
Quantity: 400.0
Units: P - Pounds
Number of Containers: 1.0
Container Type: DM - Metal drums, barrels
Handling Method: T Chemical, physical, or biological treatment.
Specific Gravity: 1.0
Year: 2012
Manifest Tracking Num: 000672982VES
Import Ind: N
Export Ind: N
Discr Quantity Ind: N
Discr Type Ind: N
Discr Residue Ind: N
Discr Partial Reject Ind: N
Discr Full Reject Ind: N
Manifest Ref Num: Not reported
Alt Fac RCRA Id: Not reported
Alt Fac Sign Date: Not reported
Mgmt Method Type Code: H132

Document ID: Not reported
Manifest Status: Not reported
Trans1 State ID: NJD080631369
Trans2 State ID: TXR000077970
Generator Ship Date: 2012-09-27
Trans1 Recv Date: 2012-09-27
Trans2 Recv Date: 2012-10-02
TSD Site Recv Date: 2012-10-03
Part A Recv Date: Not reported

Map ID
Direction
Distance
Elevation

MAP FINDINGS

Site

Database(s)

EDR ID Number
EPA ID Number

A C M MEDICAL LABORATORY INC (Continued)

1004761061

Part B Recv Date: Not reported
Generator EPA ID: NYD043077668
Trans1 EPA ID: Not reported
Trans2 EPA ID: Not reported
TSD ID: OHD093945293
Waste Code: Not reported
Quantity: 200.0
Units: P - Pounds
Number of Containers: 1.0
Container Type: DM - Metal drums, barrels
Handling Method: B Incineration, heat recovery, burning.
Specific Gravity: 1.0
Year: 2012
Manifest Tracking Num: 000672992VES
Import Ind: N
Export Ind: N
Discr Quantity Ind: N
Discr Type Ind: N
Discr Residue Ind: N
Discr Partial Reject Ind: N
Discr Full Reject Ind: N
Manifest Ref Num: Not reported
Alt Fac RCRA Id: Not reported
Alt Fac Sign Date: Not reported
Mgmt Method Type Code: H141

Document ID: Not reported
Manifest Status: Not reported
Trans1 State ID: NJD080631369
Trans2 State ID: NJD054126164
Generator Ship Date: 2011-12-13
Trans1 Recv Date: 2011-12-13
Trans2 Recv Date: 2011-12-27
TSD Site Recv Date: 2011-12-30
Part A Recv Date: Not reported
Part B Recv Date: Not reported
Generator EPA ID: NYD043077668
Trans1 EPA ID: Not reported
Trans2 EPA ID: Not reported
TSD ID: NJD980536593
Waste Code: Not reported
Quantity: 2.0
Units: P - Pounds
Number of Containers: 1.0
Container Type: DF - Fiberboard or plastic drums (glass)
Handling Method: R Material recovery of more than 75 percent of the total material.
Specific Gravity: 1.0
Year: 2011
Manifest Tracking Num: 000570939VES
Import Ind: N
Export Ind: N
Discr Quantity Ind: N
Discr Type Ind: N
Discr Residue Ind: N
Discr Partial Reject Ind: N
Discr Full Reject Ind: N

Map ID
Direction
Distance
Elevation

MAP FINDINGS

Site

Database(s)

EDR ID Number
EPA ID Number

A C M MEDICAL LABORATORY INC (Continued)

1004761061

Manifest Ref Num: Not reported
Alt Fac RCRA Id: Not reported
Alt Fac Sign Date: Not reported
Mgmt Method Type Code: H141

Document ID: Not reported
Manifest Status: Not reported
Trans1 State ID: NYD982792814
Trans2 State ID: Not reported
Generator Ship Date: 2011-01-06
Trans1 Recv Date: 2011-01-06
Trans2 Recv Date: Not reported
TSD Site Recv Date: 2011-01-10
Part A Recv Date: Not reported
Part B Recv Date: Not reported
Generator EPA ID: NYD043077668
Trans1 EPA ID: Not reported
Trans2 EPA ID: Not reported
TSD ID: NYD049836679
Waste Code: Not reported
Quantity: 600.0
Units: P - Pounds
Number of Containers: 2.0
Container Type: CF - Fiber or plastic boxes, cartons
Handling Method: L Landfill.
Specific Gravity: 1.0
Year: 2011
Manifest Tracking Num: 000278944GBF
Import Ind: N
Export Ind: N
Discr Quantity Ind: N
Discr Type Ind: N
Discr Residue Ind: N
Discr Partial Reject Ind: N
Discr Full Reject Ind: N
Manifest Ref Num: Not reported
Alt Fac RCRA Id: Not reported
Alt Fac Sign Date: Not reported
Mgmt Method Type Code: H132

Document ID: Not reported
Manifest Status: Not reported
Trans1 State ID: NJD080631369
Trans2 State ID: Not reported
Generator Ship Date: 2011-05-31
Trans1 Recv Date: 2011-05-31
Trans2 Recv Date: Not reported
TSD Site Recv Date: 2011-06-03
Part A Recv Date: Not reported
Part B Recv Date: Not reported
Generator EPA ID: NYD043077668
Trans1 EPA ID: Not reported
Trans2 EPA ID: Not reported
TSD ID: NYD049836679
Waste Code: Not reported

Map ID
Direction
Distance
Elevation

MAP FINDINGS

Site

Database(s)

EDR ID Number
EPA ID Number

A C M MEDICAL LABORATORY INC (Continued)

1004761061

Quantity: 570.0
Units: P - Pounds
Number of Containers: 1.0
Container Type: DM - Metal drums, barrels
Handling Method: T Chemical, physical, or biological treatment.
Specific Gravity: 1.0
Year: 2011
Manifest Tracking Num: 000521872VES
Import Ind: N
Export Ind: N
Discr Quantity Ind: N
Discr Type Ind: N
Discr Residue Ind: N
Discr Partial Reject Ind: N
Discr Full Reject Ind: N
Manifest Ref Num: Not reported
Alt Fac RCRA Id: Not reported
Alt Fac Sign Date: Not reported
Mgmt Method Type Code: H132

Document ID: Not reported
Manifest Status: Not reported
Trans1 State ID: NJD080631369
Trans2 State ID: Not reported
Generator Ship Date: 2011-12-13
Trans1 Recv Date: 2011-12-13
Trans2 Recv Date: Not reported
TSD Site Recv Date: 2011-12-19
Part A Recv Date: Not reported
Part B Recv Date: Not reported
Generator EPA ID: NYD043077668
Trans1 EPA ID: Not reported
Trans2 EPA ID: Not reported
TSD ID: NYD049836679
Waste Code: Not reported
Quantity: 500.0
Units: P - Pounds
Number of Containers: 1.0
Container Type: DM - Metal drums, barrels
Handling Method: T Chemical, physical, or biological treatment.
Specific Gravity: 1.0
Year: 2011
Manifest Tracking Num: 000570940VES
Import Ind: N
Export Ind: N
Discr Quantity Ind: N
Discr Type Ind: N
Discr Residue Ind: N
Discr Partial Reject Ind: N
Discr Full Reject Ind: N
Manifest Ref Num: Not reported
Alt Fac RCRA Id: Not reported
Alt Fac Sign Date: Not reported
Mgmt Method Type Code: H132

Map ID
Direction
Distance
Elevation

MAP FINDINGS

Site

Database(s)

EDR ID Number
EPA ID Number

A C M MEDICAL LABORATORY INC (Continued)

1004761061

Document ID: NJA2889504
Manifest Status: Not reported
Trans1 State ID: NYD980761191
Trans2 State ID: NYD980761191
Generator Ship Date: 07/09/1999
Trans1 Recv Date: 07/09/1999
Trans2 Recv Date: 07/20/1999
TSD Site Recv Date: 07/21/1999
Part A Recv Date: Not reported
Part B Recv Date: Not reported
Generator EPA ID: NYR000072363
Trans1 EPA ID: NJD002200046
Trans2 EPA ID: Not reported
TSD ID: Not reported
Waste Code: D001 - NON-LISTED IGNITABLE WASTES
Quantity: 00012
Units: G - Gallons (liquids only)* (8.3 pounds)
Number of Containers: 001
Container Type: DF - Fiberboard or plastic drums (glass)
Handling Method: B Incineration, heat recovery, burning.
Specific Gravity: 01.00
Waste Code: D002 - NON-LISTED CORROSIVE WASTES
Quantity: 00005
Units: G - Gallons (liquids only)* (8.3 pounds)
Number of Containers: 001
Container Type: DF - Fiberboard or plastic drums (glass)
Handling Method: T Chemical, physical, or biological treatment.
Specific Gravity: 01.00
Waste Code: D002 - NON-LISTED CORROSIVE WASTES
Quantity: 00001
Units: G - Gallons (liquids only)* (8.3 pounds)
Number of Containers: 001
Container Type: DF - Fiberboard or plastic drums (glass)
Handling Method: T Chemical, physical, or biological treatment.
Specific Gravity: 01.00
Year: 99

Document ID: NYG1579626
Manifest Status: Not reported
Trans1 State ID: NYD980761191
Trans2 State ID: Not reported
Generator Ship Date: 10/22/1999
Trans1 Recv Date: 10/22/1999
Trans2 Recv Date: Not reported
TSD Site Recv Date: 10/22/1999
Part A Recv Date: Not reported
Part B Recv Date: Not reported
Generator EPA ID: NYR000072363
Trans1 EPA ID: NYD013277454
Trans2 EPA ID: Not reported
TSD ID: PR5398NY
Waste Code: D001 - NON-LISTED IGNITABLE WASTES
Quantity: 00040
Units: G - Gallons (liquids only)* (8.3 pounds)
Number of Containers: 001
Container Type: DM - Metal drums, barrels

Map ID
Direction
Distance
Elevation

MAP FINDINGS

Site

Database(s)

EDR ID Number
EPA ID Number

A C M MEDICAL LABORATORY INC (Continued)

1004761061

Handling Method: B Incineration, heat recovery, burning.
Specific Gravity: 01.00
Year: 99

SPILLS:

Facility ID: 8703061
DER Facility ID: 96856
Facility Type: ER
Site ID: 224008
DEC Region: 8
Spill Date: 7/16/1987
Spill Number/Closed Date: 8703061 / 7/16/1987
Spill Cause: Equipment Failure
Spill Class: Possible release with minimal potential for fire or hazard or Known release with no damage. DEC Response. Willing Responsible Party. Corrective action taken.

SWIS: 2814
Investigator: MCCONNELL
Referred To: Not reported
Reported to Dept: 7/16/1987
CID: Not reported
Water Affected: Not reported
Spill Source: Passenger Vehicle
Spill Notifier: Fire Department
Cleanup Ceased: 7/16/1987
Cleanup Meets Std: True
Last Inspection: Not reported
Recommended Penalty: False
UST Trust: False
Remediation Phase: 0
Date Entered In Computer: 7/20/1987
Spill Record Last Update: 6/19/2001
Spiller Name: Not reported
Spiller Company: ST MARY'S RAMP GARAGE
Spiller Address: 89 GENESEE STREET
Spiller City,St,Zip: ROCHESTER, NY
Spiller Company: 001
Contact Name: Not reported
Contact Phone: Not reported
DEC Memo: Prior to Sept, 2004 data translation this spill Lead_DEC Field was "GM" // : FIRE DEPT FLUSHED SPILLAGE, AUTOMOBILE TOWED & SERVICED.06/19/01: PAPER FILE REMOVED AS PER PAPER RETENTION POLICY.
Remarks: LEAKING TANK ON AUTOMOBILE

Material:

Site ID: 224008
Operable Unit ID: 907105
Operable Unit: 01
Material ID: 469322
Material Code: 0009
Material Name: Gasoline
Case No.: Not reported
Material FA: Petroleum
Quantity: 4
Units: Gallons
Recovered: No
Resource Affected: Not reported

Map ID
Direction
Distance
Elevation

MAP FINDINGS

Site

Database(s)

EDR ID Number
EPA ID Number

A C M MEDICAL LABORATORY INC (Continued)

1004761061

Oxygenate: False

Tank Test:

Facility ID: 9609251
DER Facility ID: 96856
Facility Type: ER
Site ID: 110629
DEC Region: 8
Spill Date: 10/22/1996
Spill Number/Closed Date: 9609251 / 11/25/1996
Spill Cause: Other
Spill Class: No spill occurred. No DEC Response. No corrective action required.
SWIS: 2814
Investigator: TPWALSH
Referred To: Not reported
Reported to Dept: 10/22/1996
CID: 351
Water Affected: Not reported
Spill Source: Commercial/Industrial
Spill Notifier: Other
Cleanup Ceased: 11/25/1996
Cleanup Meets Std: True
Last Inspection: 10/23/1996
Recommended Penalty: False
UST Trust: False
Remediation Phase: 0
Date Entered In Computer: 10/24/1996
Spill Record Last Update: 11/25/1996
Spiller Name: TOM MEAD
Spiller Company: ST MARYS HOSPITAL
Spiller Address: 89 GENESEE ST
Spiller City,St,Zip: ROCHESTER, NY 14611-001
Contact Name: Not reported
Contact Phone: Not reported
DEC Memo: Prior to Sept, 2004 data translation this spill Lead_DEC Field was "TW"10/23/96: WALSH ON SITE. SPOKE TO TOM MEADE, FACILITY MANAGER AT ST. MARY'S HOSPITAL, AND PHIL FROM ESE. DUE TO DELAYS ON OTHER PARTS OF TANK UPGRADE PROJECT AT FACILITY, WORK HAS BEEN DELAYED. SOME CONTAMINATED SOIL WAS ENCOUNTERED AT THE WEST END OF THE EXCAVATION AT APPROXIMATELY 6.5 -7 FEET BELOW GRADE. BEDROCK IS ALSO JUST BELOW THIS DEPTH. A NEW INSTALLATION WILL BE DONE IN THE SAME EXCAVATION, WHICH WILL REQUIRE OVERDIGGING THE CURRENT EXCAVATION. WALSH ADVISED THAT ANY CONTAMINATION ENCOUNTERED BE REMOVED AND PROPERLY DISPOSED OF WITH THE MATERIAL PREVIOUSLY STOCKPILED. WALSH ALSO ASKED THAT CONFIRMATORY SAMPLING BE DONE ONCE EXCAVATION IS COMPLETED, BEFORE THE NEW TANK IS INSTALLED. NYSDEC NOTIFIED THAT FIELD OBSERVATIONS OF STAINED SOILS WERE FOUND NOT TO BE CONTAMINATED WITH PETROLEUM. ANALYTICAL SAMPLING CONFIRMED THAT FIELD OBSERVATIONS OF STAINED SOILS WERE NOT CORRECT. THEREFORE, NO FURTHER ACTION WAS NEEDED AT THIS TIME BY SPILLS.

Remarks: While removing a 3000 gal tank at power house used for emergency generators, soil contamination (stained) was found. spill faxed from region 8 on 10/24/96.

Map ID
Direction
Distance
Elevation

MAP FINDINGS

Site

Database(s)

EDR ID Number
EPA ID Number

A C M MEDICAL LABORATORY INC (Continued)

1004761061

Material:

Site ID: 110629
Operable Unit ID: 1037350
Operable Unit: 01
Material ID: 344982
Material Code: 0001A
Material Name: #2 Fuel Oil
Case No.: Not reported
Material FA: Petroleum
Quantity: 0
Units: Gallons
Recovered: No
Resource Affected: Not reported
Oxygenate: False

Tank Test:

A10
WSW
< 1/8
0.006 mi.
30 ft.

SAINT MARYS HOSPITAL
89 GENESEE ST
ROCHESTER, NY 14611

NJ MANIFEST S112010269
N/A

Site 10 of 15 in cluster A

Relative:
Higher

NJ MANIFEST:

Manifest Code: 000570939VES
EPA ID: NYD043077668
Date Shipped: 12/13/2011
TSDf EPA ID: NJD980536593
Transporter EPA ID: NJD080631369
Transporter 2 EPA ID: NJD054126164
Transporter 3 EPA ID: Not reported
Transporter 4 EPA ID: Not reported
Transporter 5 EPA ID: Not reported
Transporter 6 EPA ID: Not reported
Transporter 7 EPA ID: Not reported
Transporter 8 EPA ID: Not reported
Transporter 10 EPA ID: Not reported
Date Trans1 Transported Waste: Not reported
Date Trans2 Transported Waste: Not reported
Date Trans3 Transported Waste: Not reported
Date Trans4 Transported Waste: Not reported
Date Trans5 Transported Waste: Not reported
Date Trans6 Transported Waste: Not reported
Date Trans7 Transported Waste: Not reported
Date Trans8 Transported Waste: Not reported
Date Trans9 Transported Waste: Not reported
Date Trans10 Transported Waste: Not reported
Date TSDf Received Waste: Not reported
Tranporter 1 Decal: Not reported
Tranporter 2 Decal: Not reported
Generator EPA Facility Name: SAINT MARYS HOSPITAL
Transporter-1 EPA Facility Name: VEOLIA ES TECHNICAL SOLUTIONS CORP
Transporter-2 EPA Facility Name: FREEHOLD CARTAGE INC
Transporter-3 EPA Facility Name: Not reported
Transporter-4 EPA Facility Name: Not reported
Transporter-5 EPA Facility Name: Not reported

Actual:
542 ft.

Map ID
Direction
Distance
Elevation

MAP FINDINGS

Site

Database(s)

EDR ID Number
EPA ID Number

SAINT MARYS HOSPITAL (Continued)

S112010269

TSDF EPA Facility Name: VEOLIA ES TECHNICAL SOLUTIONS LLC
QTY Units: Pounds
Transporter SEQ ID: 1.00
Transporter-1 Date: 12/13/2011
Waste SEQ ID: 1.00
Waste Type Code 2: Not reported
Waste Type Code 3: Not reported
Waste Type Code 4: Not reported
Waste Type Code 5: Not reported
Waste Type Code 6: Not reported
Date Accepted: 12/30/2011
Manifest Discrepancy Type: Not reported
Data Entry Number: Not reported
Reference Manifest Number: Not reported
Was Load Rejected (Y/N): Not reported
Reason Load Was Rejected: Not reported
Waste Code: D009
Manifest Year: 2011 New Jersey Manifest Data
Quantity: 2.00
Unit: Pounds
Hand Code: H141

**A11
WSW
< 1/8
0.006 mi.
30 ft.**

**ST. MARY'S DENTAL UNIT
89 GENESEE STREET
ROCHESTER, NY 14611**

**NY Spills S102169673
N/A**

Site 11 of 15 in cluster A

**Relative:
Higher**

SPILLS:

Facility ID: 1200783
DER Facility ID: 417865
Facility Type: ER
Site ID: 463444
DEC Region: 8
Spill Date: 4/24/2012
Spill Number/Closed Date: 1200783 / 4/25/2012
Spill Cause: Human Error
Spill Class: Known release with minimal potential for fire or hazard. DEC Response. Willing Responsible Party. Corrective action taken.

SWIS: 2814
Investigator: TPWALSH
Referred To: Not reported
Reported to Dept: 4/24/2012
CID: Not reported
Water Affected: Not reported
Spill Source: Institutional, Educational, Gov., Other
Spill Notifier: Local Agency
Cleanup Ceased: 4/24/2012
Cleanup Meets Std: True
Last Inspection: 4/25/2012
Recommended Penalty: False
UST Trust: False
Remediation Phase: 0
Date Entered In Computer: 4/24/2012
Spill Record Last Update: 4/27/2012
Spiller Name: CRAIG SPADE

**Actual:
542 ft.**

Map ID
Direction
Distance
Elevation

MAP FINDINGS

Site

Database(s)

EDR ID Number
EPA ID Number

ST. MARY'S DENTAL UNIT (Continued)

S102169673

Spiller Company: ST. MARY'S HOSPITAL
Spiller Address: 89 GENESEE STREET
Spiller City,St,Zip: ROCHESTER, NY
Spiller Company: 999
Contact Name: ROBERT J. PYYKKONEN
Contact Phone: (585) 368-3265
DEC Memo: 04/24/2012: TH SPOKE TO CALLER AT 16:45. THE MATERIAL IS USED FOR DEVELOPING X-RAYS AND WAS CLEANED UP WITH SORBENT PAD. 4/25/2012:TW ON SITE AND SPOKE TO ROBERT J. PYYKKONEN, OPERATIONS SUPERVISOR AND FACILITIES ENGINEERING. ROCHESTER FD HAZMAT TEAM RESPONDED. MATERIAL HAS A FLASHPOINT OF 81 DEGREES. MATERIAL WAS SPILLED INSIDE A STORAGE AREA WITH OTHER CHEMICALS. AIR HANDLING SYSTEM WAS SHUT DOWN AND HAZMAT ENTERED AND COMPLETED CLEANUP. TWO EMPLOYEES IMPACTED POTENTIALLY UTILIZED SAFETY SHOWER AND WERE EVALUATED AT HOSPITAL. UNITY IS INVESTIGATING CAUSE AND NOTIFICATION PROCEDURES AND WILL DISPOSE OF MATERIAL PROPERLY THROUGH EXISTING WASTE STREAM. NO FURTHER ACTION REQUIRED AT THIS TIME-CLOSED.
Remarks: 3 OZ ACCIDENTAL SPILL

Material:
Site ID: 463444
Operable Unit ID: 1213537
Operable Unit: 01
Material ID: 2211515
Material Code: 1914A
Material Name: XYLOL
Case No.: Not reported
Material FA: Other
Quantity: 0.01
Units: Gallons
Recovered: 0.01
Resource Affected: Not reported
Oxygenate: False

Tank Test:

A12
WSW
< 1/8
0.006 mi.
30 ft.

ST MARYS HOSPITAL
89 GENESEE ST
ROCHESTER, NY 14611

RCRA-CESQG 1000296196
FINDS NYD043077668

Site 12 of 15 in cluster A

Relative:
Higher

RCRA-CESQG:
Date form received by agency: 01/01/2007
Facility name: ST MARYS HOSPITAL
Facility address: 89 GENESEE ST
ROCHESTER, NY 14611
EPA ID: NYD043077668
Mailing address: GENESEE ST
ROCHESTER, NY 14611
Contact: Not reported
Contact address: GENESEE ST
ROCHESTER, NY 14611
Contact country: US
Contact telephone: Not reported
Contact email: Not reported
EPA Region: 02

Actual:
542 ft.

Map ID
Direction
Distance
Elevation

MAP FINDINGS

Site

Database(s)

EDR ID Number
EPA ID Number

ST MARYS HOSPITAL (Continued)

1000296196

Land type: Facility is not located on Indian land. Additional information is not known.
Classification: Conditionally Exempt Small Quantity Generator
Description: Handler: generates 100 kg or less of hazardous waste per calendar month, and accumulates 1000 kg or less of hazardous waste at any time; or generates 1 kg or less of acutely hazardous waste per calendar month, and accumulates at any time: 1 kg or less of acutely hazardous waste; or 100 kg or less of any residue or contaminated soil, waste or other debris resulting from the cleanup of a spill, into or on any land or water, of acutely hazardous waste; or generates 100 kg or less of any residue or contaminated soil, waste or other debris resulting from the cleanup of a spill, into or on any land or water, of acutely hazardous waste during any calendar month, and accumulates at any time: 1 kg or less of acutely hazardous waste; or 100 kg or less of any residue or contaminated soil, waste or other debris resulting from the cleanup of a spill, into or on any land or water, of acutely hazardous waste

Owner/Operator Summary:

Owner/operator name: DAUGHTERS OF CHARITY
Owner/operator address: NOT REQUIRED
NOT REQUIRED, WY 99999
Owner/operator country: US
Owner/operator telephone: (212) 555-1212
Legal status: Private
Owner/Operator Type: Owner
Owner/Op start date: Not reported
Owner/Op end date: Not reported

Owner/operator name: DAUGHTERS OF CHARITY
Owner/operator address: NOT REQUIRED
NOT REQUIRED, WY 99999
Owner/operator country: US
Owner/operator telephone: (212) 555-1212
Legal status: Private
Owner/Operator Type: Operator
Owner/Op start date: Not reported
Owner/Op end date: Not reported

Handler Activities Summary:

U.S. importer of hazardous waste: No
Mixed waste (haz. and radioactive): No
Recycler of hazardous waste: No
Transporter of hazardous waste: No
Treater, storer or disposer of HW: No
Underground injection activity: No
On-site burner exemption: No
Furnace exemption: No
Used oil fuel burner: No
Used oil processor: No
User oil refiner: No
Used oil fuel marketer to burner: No
Used oil Specification marketer: No
Used oil transfer facility: No
Used oil transporter: No

Map ID
Direction
Distance
Elevation

MAP FINDINGS

Site

Database(s)

EDR ID Number
EPA ID Number

ST MARYS HOSPITAL (Continued)

1000296196

Historical Generators:

Date form received by agency: 01/01/2006
Facility name: ST MARYS HOSPITAL
Classification: Conditionally Exempt Small Quantity Generator

Date form received by agency: 07/14/1999
Facility name: ST MARYS HOSPITAL
Classification: Small Quantity Generator

Date form received by agency: 05/06/1996
Facility name: ST MARYS HOSPITAL
Site name: ST MARY'S HOSPITAL
Classification: Large Quantity Generator

Date form received by agency: 03/16/1994
Facility name: ST MARYS HOSPITAL
Site name: ST. MARY'S HOSPITAL
Classification: Large Quantity Generator

Date form received by agency: 07/09/1986
Facility name: ST MARYS HOSPITAL
Classification: Large Quantity Generator

Facility Has Received Notices of Violations:

Regulation violated: Not reported
Area of violation: LDR - General
Date violation determined: 09/19/1994
Date achieved compliance: 01/19/1995
Violation lead agency: State
Enforcement action: WRITTEN INFORMAL
Enforcement action date: 09/19/1994
Enf. disposition status: Not reported
Enf. disp. status date: Not reported
Enforcement lead agency: State
Proposed penalty amount: Not reported
Final penalty amount: Not reported
Paid penalty amount: Not reported

Regulation violated: Not reported
Area of violation: Generators - General
Date violation determined: 09/19/1994
Date achieved compliance: 01/19/1995
Violation lead agency: State
Enforcement action: WRITTEN INFORMAL
Enforcement action date: 09/19/1994
Enf. disposition status: Not reported
Enf. disp. status date: Not reported
Enforcement lead agency: State
Proposed penalty amount: Not reported
Final penalty amount: Not reported
Paid penalty amount: Not reported

Evaluation Action Summary:

Evaluation date: 06/15/2004
Evaluation: NON-FINANCIAL RECORD REVIEW
Area of violation: Not reported

Map ID
 Direction
 Distance
 Elevation

MAP FINDINGS

Site

Database(s)

EDR ID Number
 EPA ID Number

ST MARYS HOSPITAL (Continued)

1000296196

Date achieved compliance: Not reported
 Evaluation lead agency: EPA

Evaluation date: 05/14/1998
 Evaluation: COMPLIANCE EVALUATION INSPECTION ON-SITE
 Area of violation: Not reported
 Date achieved compliance: Not reported
 Evaluation lead agency: State

Evaluation date: 09/14/1994
 Evaluation: COMPLIANCE EVALUATION INSPECTION ON-SITE
 Area of violation: Generators - General
 Date achieved compliance: 01/19/1995
 Evaluation lead agency: State

Evaluation date: 09/14/1994
 Evaluation: COMPLIANCE EVALUATION INSPECTION ON-SITE
 Area of violation: LDR - General
 Date achieved compliance: 01/19/1995
 Evaluation lead agency: State

FINDS:

Registry ID: 110029209363

Environmental Interest/Information System

RCRAInfo is a national information system that supports the Resource Conservation and Recovery Act (RCRA) program through the tracking of events and activities related to facilities that generate, transport, and treat, store, or dispose of hazardous waste. RCRAInfo allows RCRA program staff to track the notification, permit, compliance, and corrective action activities required under RCRA.

FIS (New York - Facility Information System) is New York's Department of Environmental Conservation (DEC) information system for tracking environmental facility information found across the State.

A13
SE
 < 1/8
 0.006 mi.
 33 ft.

CLIFTON ST PAINT FUMES
187 CLIFTON STREET
ROCHESTER, NY
 Site 13 of 15 in cluster A

NY Spills S102171420
N/A

Relative:
Higher

SPILLS:
 Facility ID: 9309163
 DER Facility ID: 74616
 Facility Type: ER
 Site ID: 80520
 DEC Region: 8
 Spill Date: 8/17/1993
 Spill Number/Closed Date: 9309163 / 10/28/1993
 Spill Cause: Deliberate
 Spill Class: No spill occurred. No DEC Response. No corrective action required.
 SWIS: 2814
 Investigator: PRMILLER
 Referred To: Not reported
 Reported to Dept: 10/28/1993

Actual:
543 ft.

Map ID
 Direction
 Distance
 Elevation

MAP FINDINGS

Site

Database(s)

EDR ID Number
 EPA ID Number

CLIFTON ST PAINT FUMES (Continued)

S102171420

CID: Not reported
 Water Affected: Not reported
 Spill Source: Private Dwelling
 Spill Notifier: Citizen
 Cleanup Ceased: 10/28/1993
 Cleanup Meets Std: True
 Last Inspection: Not reported
 Recommended Penalty: False
 UST Trust: False
 Remediation Phase: 0
 Date Entered In Computer: 11/1/1993
 Spill Record Last Update: 2/19/2004
 Spiller Name: Not reported
 Spiller Company: TENANT AT SITE
 Spiller Address: Not reported
 Spiller City,St,Zip: ZZ
 Spiller Company: 001
 Contact Name: Not reported
 Contact Phone: Not reported
 DEC Memo:

Prior to Sept, 2004 data translation this spill Lead_DEC Field was "PM"10/28/93: BEYLER INSPECTED SITE W/MRS NELSON. ON CAR IN DRIVEWAY BEING PAINTED, HER HUSBAND'S. HE HAS NOT DONE WORK ON ANYONE ELSE'S CAR THIS SUMMER. 09/28/95: This is additional information about material spilled from the translation of the old spill file: PAINT FUMES.02/19/2004: PAPER FILE REMOVED PER FILE RETENTION POLICY.
 Remarks: CALLER REPORTS CONSTANT AUTO SPRAY PAINTING AT THIS SITE WITH FUMES AFFECTING NEIGHBORS.

Material:

Tank Test:

**A14
 SW
 < 1/8
 0.007 mi.
 36 ft.**

**COIN OPERATED LAUNDROMAT
 98 GENESEE ST
 ROCHESTER, NY 14611
 Site 14 of 15 in cluster A**

**EDR US Hist Cleaners 1014619867
 N/A**

**Relative:
 Higher**

EDR Historical Cleaners:

Name: COIN OPERATED LAUNDROMAT UNITED CLNS & LAUNDRIES
 Year: 1975
 Type: LAUNDRIES-SELF SERVE

Name: COIN OPERATED LAUNDROMAT UNITED
 Year: 1982
 Type: LAUNDRIES-SELF SERVE

Name: COIN OPERATED LAUNDROMAT UNITED
 Year: 1985
 Type: LAUNDRIES-SELF SERVE

Name: COIN OPERATED LAUNDROMAT
 Year: 1992
 Type: LAUNDRIES-SELF SERVICE

**Actual:
 543 ft.**

Map ID
 Direction
 Distance
 Elevation

MAP FINDINGS

Site

Database(s)

EDR ID Number
 EPA ID Number

A15
SSW
 < 1/8
 0.019 mi.
 100 ft.

GENESEE CASH & CARRY CLEANERS & DYERS
108 GENESEE ST
ROCHESTER, NY

EDR US Hist Cleaners

1014620279
N/A

Site 15 of 15 in cluster A

Relative:
Higher

EDR Historical Cleaners:

Name: GENESEE CASH & CARRY CLEANERS & DYERS
 Year: 1930
 Type: CLEANERS & DYERS

Actual:
543 ft.

B16
SSW
 < 1/8
 0.030 mi.
 161 ft.

UANS MACHINE SHOP
118 GENESEE ST
ROCHESTER, NY

RCRA NonGen / NLR
FINDS
NY MANIFEST

1000375124
NYD013144480

Site 1 of 4 in cluster B

Relative:
Higher

RCRA NonGen / NLR:

Date form received by agency: 01/01/2007
 Facility name: UANS MACHINE SHOP
 Facility address: 118 GENESEE ST
 ROCHESTER, NY 146113499
 EPA ID: NYD013144480
 Mailing address: GENESEE ST
 ROCHESTER, NY 14611
 Contact: Not reported
 Contact address: GENESEE ST
 ROCHESTER, NY 14611
 Contact country: US
 Contact telephone: Not reported
 Contact email: Not reported
 EPA Region: 02
 Classification: Non-Generator
 Description: Handler: Non-Generators do not presently generate hazardous waste

Actual:
543 ft.

Owner/Operator Summary:

Owner/operator name: 118 GENESEE ST INC
 Owner/operator address: NOT REQUIRED
 NOT REQUIRED, WY 99999
 Owner/operator country: US
 Owner/operator telephone: (212) 555-1212
 Legal status: Private
 Owner/Operator Type: Owner
 Owner/Op start date: Not reported
 Owner/Op end date: Not reported

Owner/operator name: 118 GENESEE ST INC
 Owner/operator address: NOT REQUIRED
 NOT REQUIRED, WY 99999
 Owner/operator country: US
 Owner/operator telephone: (212) 555-1212
 Legal status: Private
 Owner/Operator Type: Operator
 Owner/Op start date: Not reported
 Owner/Op end date: Not reported

Handler Activities Summary:

U.S. importer of hazardous waste: No
 Mixed waste (haz. and radioactive): No

Map ID
Direction
Distance
Elevation

MAP FINDINGS

Site

Database(s)

EDR ID Number
EPA ID Number

UANS MACHINE SHOP (Continued)

1000375124

Recycler of hazardous waste: No
Transporter of hazardous waste: No
Treater, storer or disposer of HW: No
Underground injection activity: No
On-site burner exemption: No
Furnace exemption: No
Used oil fuel burner: No
Used oil processor: No
User oil refiner: No
Used oil fuel marketer to burner: No
Used oil Specification marketer: No
Used oil transfer facility: No
Used oil transporter: No

Historical Generators:

Date form received by agency: 01/01/2006
Facility name: UANS MACHINE SHOP
Classification: Not a generator, verified

Date form received by agency: 07/08/1999
Facility name: UANS MACHINE SHOP
Classification: Not a generator, verified

Date form received by agency: 01/21/1987
Facility name: UANS MACHINE SHOP
Classification: Small Quantity Generator

Violation Status: No violations found

FINDS:

Registry ID: 110004347074

Environmental Interest/Information System

RCRAInfo is a national information system that supports the Resource Conservation and Recovery Act (RCRA) program through the tracking of events and activities related to facilities that generate, transport, and treat, store, or dispose of hazardous waste. RCRAInfo allows RCRA program staff to track the notification, permit, compliance, and corrective action activities required under RCRA.

NY MANIFEST:

EPA ID: NYD013144480
Country: USA
Mailing Name: VAN'S MACHINE SHOP INC
Mailing Contact: DAVID KREMBEZ
Mailing Address: 118 GENESEE ST
Mailing Address 2: Not reported
Mailing City: ROCHESTER
Mailing State: NY
Mailing Zip: 14611
Mailing Zip4: Not reported
Mailing Country: USA
Mailing Phone: 716-436-4554

Map ID
Direction
Distance
Elevation

MAP FINDINGS

Site

Database(s)

EDR ID Number
EPA ID Number

UANS MACHINE SHOP (Continued)

1000375124

Document ID: NYB7101765
Manifest Status: Completed copy
Trans1 State ID: 31705FNY
Trans2 State ID: Not reported
Generator Ship Date: 960912
Trans1 Recv Date: 960912
Trans2 Recv Date: Not reported
TSD Site Recv Date: 960912
Part A Recv Date: 960920
Part B Recv Date: 961001
Generator EPA ID: NYD013144480
Trans1 EPA ID: NYD057770109
Trans2 EPA ID: Not reported
TSD ID: NYD057770109
Waste Code: D002 - NON-LISTED CORROSIVE WASTES
Quantity: 00165
Units: G - Gallons (liquids only)* (8.3 pounds)
Number of Containers: 003
Container Type: DF - Fiberboard or plastic drums (glass)
Handling Method: L Landfill.
Specific Gravity: 100
Year: 96

Document ID: MIA3158385
Manifest Status: Completed after the designated time period for a TSD to get a copy to the DEC
Trans1 State ID: G92837ME
Trans2 State ID: Not reported
Generator Ship Date: 930302
Trans1 Recv Date: 930302
Trans2 Recv Date: Not reported
TSD Site Recv Date: 930309
Part A Recv Date: Not reported
Part B Recv Date: 930423
Generator EPA ID: NYD013144480
Trans1 EPA ID: NYD097644801
Trans2 EPA ID: Not reported
TSD ID: MID096963194
Waste Code: D002 - NON-LISTED CORROSIVE WASTES
Quantity: 00165
Units: G - Gallons (liquids only)* (8.3 pounds)
Number of Containers: 003
Container Type: DM - Metal drums, barrels
Handling Method: L Landfill.
Specific Gravity: 100
Year: 93

B17
SSW
< 1/8
0.030 mi.
161 ft.

118 GENESEE ST
ROCHESTER, NY 14611
Site 2 of 4 in cluster B

EDR US Hist Auto Stat 1015173771
N/A

Relative:
Higher

EDR Historical Auto Stations:
Name: VANS ENGINES REBUILDERS
Year: 1999
Address: 118 GENESEE ST

Actual:
543 ft.

Map ID
 Direction
 Distance
 Elevation

MAP FINDINGS

Site

Database(s)

EDR ID Number
 EPA ID Number

(Continued)

1015173771

Name: VANS ENGINES REBUILDERS
 Year: 2000
 Address: 118 GENESEE ST

Name: VANS ENGINES REBUILDERS INC
 Year: 2003
 Address: 118 GENESEE ST

B18 **GI CLEANERS** **EDR US Hist Cleaners** **1014620419**
SSW **125 GENESEE ST** **N/A**
< 1/8 **ROCHESTER, NY**
0.038 mi.
200 ft. **Site 3 of 4 in cluster B**

Relative: EDR Historical Cleaners:
Higher Name: GI CLEANERS
 Year: 1950
Actual: Type: CLEANERS AND DYERS
543 ft.

Name: LCIGIS T CUSTOM TAILORS LOUIS MACIZONI
 Year: 1955
 Type: CLEANERS AND DYERS

Name: PUTZIG & BAUMAN
 Year: 1960
 Type: CLEANERS AND DYERS

C19 **BULLS HEAD LAUNDROMAT INC** **EDR US Hist Cleaners** **1014619588**
NNW **38 GENESEE ST** **N/A**
< 1/8 **ROCHESTER, NY**
0.039 mi.
207 ft. **Site 1 of 3 in cluster C**

Relative: EDR Historical Cleaners:
Lower Name: BULLS HEAD LAUNDROMAT INC
 Year: 1960
Actual: Type: LAUNDRIES - SELF SERVE
541 ft.

C20 **BULLS HEAD LAUNDROMAT** **EDR US Hist Cleaners** **1014620000**
NNW **36 GENESEE ST** **N/A**
< 1/8 **ROCHESTER, NY 14611**
0.042 mi.
223 ft. **Site 2 of 3 in cluster C**

Relative: EDR Historical Cleaners:
Lower Name: BULLS HEAD LAUNDROMAT SELF SERV
 Year: 1965
Actual: Type: LAUNDRIES - SELF SERVE
541 ft.

Name: BULLS HEAD LAUNDROMAT
 Year: 1970
 Type: LAUNDRIES - SELF SERVE

Name: BULLS HEAD LAUNDROMAT
 Year: 1975

Map ID
 Direction
 Distance
 Elevation

MAP FINDINGS

Site

Database(s)

EDR ID Number
 EPA ID Number

BULLS HEAD LAUNDROMAT (Continued)

1014620000

Type: LAUNDRIES-SELF SERVE
 Name: BULLS HEAD LAUNDROMAT
 Year: 1982
 Type: LAUNDRIES-SELF SERVE
 Name: BULLS HEAD LAUNDROMAT
 Year: 1985
 Type: LAUNDRIES-SELF SERVE

D21
ENE
< 1/8
0.053 mi.
278 ft.

PENSKE TRUCKING
835 MAIN STREET WEST
ROCHESTER, NY 14611
Site 1 of 2 in cluster D

NY Spills S110242599
N/A

Relative:
Lower

SPILLS:

Facility ID: 0912355
 DER Facility ID: 374142
 Facility Type: ER
 Site ID: 425239
 DEC Region: 8
 Spill Date: 2/25/2010
 Spill Number/Closed Date: 0912355 / 2/25/2010
 Spill Cause: Equipment Failure
 Spill Class: Possible release with minimal potential for fire or hazard or Known release with no damage. DEC Response. Willing Responsible Party. Corrective action taken.

Actual:
541 ft.

SWIS: 2814
 Investigator: dltilton
 Referred To: Not reported
 Reported to Dept: 2/25/2010
 CID: Not reported
 Water Affected: Not reported
 Spill Source: Commercial Vehicle
 Spill Notifier: Other
 Cleanup Ceased: 2/25/2010
 Cleanup Meets Std: True
 Last Inspection: Not reported
 Recommended Penalty: False
 UST Trust: False
 Remediation Phase: 0
 Date Entered In Computer: 2/25/2010
 Spill Record Last Update: 3/11/2010
 Spiller Name: Not reported
 Spiller Company: PENSKE TRUCKING
 Spiller Address: 835 MAIN STREET WEST
 Spiller City,St,Zip: ROCHESTER, NY 14611
 Spiller Company: 999
 Contact Name: KYLE KELLY
 Contact Phone: (440) 543-2400
 DEC Memo: 02/25/2010: CALLER STATES THAT A HYDRAULIC LINE ON A SEMI TRUCK BROKE, SPILLING 20 GALLONS OF OIL TO THE ASPHALT. NATIONAL VACUUM WAS RETAINED BY RP AND ALL HAS BEEN CLEANED UP. CLOSURE REPORT TO BE FORWARDED TO THIS DEPARTMENT. NO FURTHER ACTION IS NEEDED. FAXED TO MCHD ON 02/25/10 AT 1319 HRS.03/11/10 CORRECTIVE ACTION FINAL REPORT RECEIVED FROM ERTS.
 Remarks: SPILL TO PAVED PARKING AREA. CLEANUP CREW ENROUTE.

Map ID
 Direction
 Distance
 Elevation

MAP FINDINGS

Site

Database(s)

EDR ID Number
 EPA ID Number

PENSKE TRUCKING (Continued)

S110242599

Material:
 Site ID: 425239
 Operable Unit ID: 1180964
 Operable Unit: 01
 Material ID: 2175019
 Material Code: 0010
 Material Name: Hydraulic Oil
 Case No.: Not reported
 Material FA: Petroleum
 Quantity: 20
 Units: Gallons
 Recovered: Not reported
 Resource Affected: Not reported
 Oxygenate: False

Tank Test:

B22 SSW < 1/8 0.059 mi. 311 ft.	BEELEY JOHN GARAGE H 142 GENESEE ST ROCHESTER, NY Site 4 of 4 in cluster B	EDR US Hist Auto Stat	1014621274 N/A
---	---	------------------------------	---------------------------------

Relative: Higher	EDR Historical Auto Stations: Name: BEELEY JOHN GARAGE H Year: 1930
Actual: 544 ft.	Type: AUTOMOBILE GARAGES

C23 North < 1/8 0.068 mi. 361 ft.	WESTINGHOUSE DRY CLEANERS 18 GENESEE ST ROCHESTER, NY Site 3 of 3 in cluster C	EDR US Hist Cleaners	1014620390 N/A
---	---	-----------------------------	---------------------------------

Relative: Lower	EDR Historical Cleaners: Name: WESTINGHOUSE DRY CLEANERS Year: 1965
Actual: 541 ft.	Type: CLEANERS AND DYERS

D24 East < 1/8 0.077 mi. 409 ft.	ROCHESTER GAS & ELECTRIC 153 CLIFTON STREET ROCHESTER, NY Site 2 of 2 in cluster D	NY Spills	S102168335 N/A
--	---	------------------	---------------------------------

Relative: Lower	SPILLS: Facility ID: 9100673 DER Facility ID: 140435
Actual: 540 ft.	Facility Type: ER Site ID: 166676 DEC Region: 8 Spill Date: 3/4/1991 Spill Number/Closed Date: 9100673 / 6/10/1991

Map ID
Direction
Distance
Elevation

MAP FINDINGS

Site

Database(s)

EDR ID Number
EPA ID Number

ROCHESTER GAS & ELECTRIC (Continued)

S102168335

Spill Cause: Equipment Failure
Spill Class: Not reported
SWIS: 2814
Investigator: VOLLMER
Referred To: Not reported
Reported to Dept: 4/10/1991
CID: Not reported
Water Affected: Not reported
Spill Source: Commercial/Industrial
Spill Notifier: Responsible Party
Cleanup Ceased: 6/10/1991
Cleanup Meets Std: True
Last Inspection: Not reported
Recommended Penalty: False
UST Trust: False
Remediation Phase: 0
Date Entered In Computer: 4/23/1991
Spill Record Last Update: 2/6/1992
Spiller Name: Not reported
Spiller Company: ROCHESTER GAS & ELECTRIC
Spiller Address: 89 EAST AVENUE
Spiller City,St,Zip: ROCHESTER, NY
Spiller Company: 001
Contact Name: Not reported
Contact Phone: Not reported
DEC Memo: Prior to Sept, 2004 data translation this spill Lead_DEC Field was "BS"04/10/91: RG&E PROCEEDING WITH CLEANUP. OIL CONSIDERED NON PCB PENDING SAMPLE RESULTS. TRANSFORMERS HAVE BEEN REPLACED. 06/10/91: RG&E PERFORMED CLEANUP. NO FURTHER ACTION NEEDED.
Remarks: TRANSFORMER RUPTURED DUE TO ICE STORM SPILLING CONTENTS TO GROUND. CONTACT: CLARENCE FINK PHONE EXT. 4043.
Material:
Site ID: 166676
Operable Unit ID: 951798
Operable Unit: 01
Material ID: 426862
Material Code: 0016A
Material Name: NON PCB OIL
Case No.: Not reported
Material FA: Petroleum
Quantity: 0
Units: Not reported
Recovered: No
Resource Affected: Not reported
Oxygenate: False

Tank Test:

Map ID
Direction
Distance
Elevation

MAP FINDINGS

Site

Database(s)

EDR ID Number
EPA ID Number

E25
NNW
< 1/8
0.089 mi.
469 ft.

MONROE RADIOLOGICAL ASSOCIATES
909 W MAIN ST G9
ROCHESTER, NY 14611

RCRA NonGen / NLR
FINDS
NY MANIFEST

1000366745
NYD067917575

Site 1 of 11 in cluster E

Relative:
Lower

RCRA NonGen / NLR:

Date form received by agency: 01/01/2007

Facility name: MONROE RADIOLOGICAL ASSOCIATES

Facility address: 909 W MAIN ST G9
ROCHESTER, NY 146112695

EPA ID: NYD067917575

Mailing address: W MAIN ST G9
ROCHESTER, NY 14611

Contact: Not reported

Contact address: W MAIN ST G9
ROCHESTER, NY 14611

Contact country: US

Contact telephone: Not reported

Contact email: Not reported

EPA Region: 02

Classification: Non-Generator

Description: Handler: Non-Generators do not presently generate hazardous waste

Owner/Operator Summary:

Owner/operator name: MONROE RADIOLOGICAL
Owner/operator address: NOT REQUIRED
NOT REQUIRED, WY 99999

Owner/operator country: US
Owner/operator telephone: (212) 555-1212

Legal status: Private
Owner/Operator Type: Operator
Owner/Op start date: Not reported
Owner/Op end date: Not reported

Owner/operator name: MONROE RADIOLOGICAL
Owner/operator address: NOT REQUIRED
NOT REQUIRED, WY 99999

Owner/operator country: US
Owner/operator telephone: (212) 555-1212

Legal status: Private
Owner/Operator Type: Owner
Owner/Op start date: Not reported
Owner/Op end date: Not reported

Handler Activities Summary:

U.S. importer of hazardous waste: No
Mixed waste (haz. and radioactive): No
Recycler of hazardous waste: No
Transporter of hazardous waste: No
Treater, storer or disposer of HW: No
Underground injection activity: No
On-site burner exemption: No
Furnace exemption: No
Used oil fuel burner: No
Used oil processor: No
Used oil refiner: No
Used oil fuel marketer to burner: No

Map ID
Direction
Distance
Elevation

MAP FINDINGS

Site

Database(s)

EDR ID Number
EPA ID Number

MONROE RADIOLOGICAL ASSOCIATES (Continued)

1000366745

Used oil Specification marketer: No
Used oil transfer facility: No
Used oil transporter: No

Historical Generators:

Date form received by agency: 01/01/2006
Facility name: MONROE RADIOLOGICAL ASSOCIATES
Classification: Not a generator, verified

Date form received by agency: 07/08/1999
Facility name: MONROE RADIOLOGICAL ASSOCIATES
Classification: Not a generator, verified

Date form received by agency: 06/08/1987
Facility name: MONROE RADIOLOGICAL ASSOCIATES
Classification: Large Quantity Generator

Violation Status: No violations found

FINDS:

Registry ID: 110004365598

Environmental Interest/Information System

RCRAInfo is a national information system that supports the Resource Conservation and Recovery Act (RCRA) program through the tracking of events and activities related to facilities that generate, transport, and treat, store, or dispose of hazardous waste. RCRAInfo allows RCRA program staff to track the notification, permit, compliance, and corrective action activities required under RCRA.

NY MANIFEST:

EPA ID: NYD067917575
Country: USA
Mailing Name: MONROE RADIOLOGY
Mailing Contact: MONROE RADIOLOGY
Mailing Address: SUITE G9-909 WEST MAIN STREET
Mailing Address 2: Not reported
Mailing City: ROCHESTER
Mailing State: NY
Mailing Zip: 14611
Mailing Zip4: Not reported
Mailing Country: USA
Mailing Phone: 716-235-8100

Document ID: NYA5453856
Manifest Status: Completed after the designated time period for a TSDF to get a copy to the DEC
Trans1 State ID: PTC1320
Trans2 State ID: Not reported
Generator Ship Date: 870722
Trans1 Recv Date: 870722
Trans2 Recv Date: Not reported
TSD Site Recv Date: 870731
Part A Recv Date: 870826
Part B Recv Date: 870812

Map ID
Direction
Distance
Elevation

MAP FINDINGS

Site

Database(s)

EDR ID Number
EPA ID Number

MONROE RADIOLOGICAL ASSOCIATES (Continued)

1000366745

Generator EPA ID: NYD067917575
Trans1 EPA ID: MND980791321
Trans2 EPA ID: Not reported
TSDF ID: KSD980964993
Waste Code: B004 - PCB ARTICLES WITH 50 PPM BUT < 500 PPM
Quantity: 00500
Units: P - Pounds
Number of Containers: 001
Container Type: CM - Metal boxes, cases, roll-offs
Handling Method: L Landfill.
Specific Gravity: 100
Waste Code: Not reported
Quantity: 00045
Units: G - Gallons (liquids only)* (8.3 pounds)
Number of Containers: 001
Container Type: DM - Metal drums, barrels
Handling Method: T Chemical, physical, or biological treatment.
Specific Gravity: 100
Waste Code: Not reported
Quantity: 00075
Units: P - Pounds
Number of Containers: 001
Container Type: DM - Metal drums, barrels
Handling Method: L Landfill.
Specific Gravity: 100
Year: 87

**E26
NNW
< 1/8
0.091 mi.
479 ft.**

**UNIVERSAL HEATING
926 WEST MAIN STREET
ROCHESTER, NY**

**NY Spills S102170477
N/A**

Site 2 of 11 in cluster E

**Relative:
Lower**

SPILLS:

Facility ID: 0550459
DER Facility ID: 294099
Facility Type: ER
Site ID: 347621
DEC Region: 8
Spill Date: 6/13/2005
Spill Number/Closed Date: 0550459 / 6/15/2005
Spill Cause: Deliberate
Spill Class: Possible release with minimal potential for fire or hazard or Known release with no damage. DEC Response. Willing Responsible Party. Corrective action taken.

SWIS:

Investigator: DLTILTON
Referred To: Not reported
Reported to Dept: 6/14/2005
CID: Not reported
Water Affected: Not reported
Spill Source: Commercial/Industrial
Spill Notifier: Other
Cleanup Ceased: 6/15/2005
Cleanup Meets Std: False
Last Inspection: Not reported
Recommended Penalty: False
UST Trust: False

**Actual:
540 ft.**

Map ID
Direction
Distance
Elevation

MAP FINDINGS

Site

Database(s)

EDR ID Number
EPA ID Number

UNIVERSAL HEATING (Continued)

S102170477

Remediation Phase: 0
Date Entered In Computer: 6/14/2005
Spill Record Last Update: 6/16/2005
Spiller Name: Not reported
Spiller Company: UNIVERSAL HEATING
Spiller Address: 926 WEST MAIN STREET
Spiller City,St,Zip: ROCHESTER, NY 14611
Spiller Company: 001
Contact Name: Not reported
Contact Phone: Not reported
DEC Memo: Not reported
Remarks: CALLER STATES THAT COMPANY UNSAFELY RELEASES FREON TO THE AIR. COPY TO AIR UNIT AND LAW ENFORCEMENT FOR FOLLOW UP. NO FURTHER ACTION NEEDED BY SPILLS. FAXED TO MCHD ON 06/14/2005

Material:

Site ID: 347621
Operable Unit ID: 1105324
Operable Unit: 01
Material ID: 1502702
Material Code: 0050A
Material Name: FREON
Case No.: Not reported
Material FA: Other
Quantity: 0
Units: Pounds
Recovered: No
Resource Affected: Not reported
Oxygenate: False

Tank Test:

Facility ID: 8907250
DER Facility ID: 87876
Facility Type: ER
Site ID: 98822
DEC Region: 8
Spill Date: 10/20/1989
Spill Number/Closed Date: 8907250 / 11/14/1989
Spill Cause: Deliberate
Spill Class: Not reported
SWIS: 2814
Investigator: BLUEY
Referred To: Not reported
Reported to Dept: 10/20/1989
CID: Not reported
Water Affected: Not reported
Spill Source: Commercial/Industrial
Spill Notifier: Health Department
Cleanup Ceased: 11/14/1989
Cleanup Meets Std: True
Last Inspection: Not reported
Recommended Penalty: False
UST Trust: False
Remediation Phase: 0
Date Entered In Computer: 10/27/1989

Map ID
Direction
Distance
Elevation

MAP FINDINGS

Site

Database(s)

EDR ID Number
EPA ID Number

UNIVERSAL HEATING (Continued)

S102170477

Spill Record Last Update: 11/14/1989
Spiller Name: Not reported
Spiller Company: UNIVERSAL HEATING
Spiller Address: 926 WEST MAIN STREET
Spiller City,St,Zip: ROCHESTER, NY
Spiller Company: 001
Contact Name: Not reported
Contact Phone: Not reported
DEC Memo: Prior to Sept, 2004 data translation this spill Lead_DEC Field was "CB"10/20/89: 10/20/89 ECO LAWSON TO INSPECT.
Remarks: OILY SHEEN NOTICED RUNNING ACROSS PAVEMENT AND INTO COMBINED SEWER. SOURCE MAY BE SLOPPY HOUSEKEEPING BEHIND STORE.

Material:

Site ID: 98822
Operable Unit ID: 932343
Operable Unit: 01
Material ID: 444041
Material Code: 0001A
Material Name: #2 Fuel Oil
Case No.: Not reported
Material FA: Petroleum
Quantity: 0
Units: Gallons
Recovered: No
Resource Affected: Not reported
Oxygenate: False

Tank Test:

Facility ID: 8503751
DER Facility ID: 87876
Facility Type: ER
Site ID: 98821
DEC Region: 8
Spill Date: 1/23/1986
Spill Number/Closed Date: 8503751 / 6/1/1986
Spill Cause: Unknown
Spill Class: Possible release with minimal potential for fire or hazard or Known release with no damage. DEC Response. Willing Responsible Party. Corrective action taken.
SWIS: 2814
Investigator: BLUEY
Referred To: Not reported
Reported to Dept: 1/24/1986
CID: Not reported
Water Affected: Not reported
Spill Source: Unknown
Spill Notifier: Other
Cleanup Ceased: 6/1/1986
Cleanup Meets Std: True
Last Inspection: Not reported
Recommended Penalty: False
UST Trust: False
Remediation Phase: 0
Date Entered In Computer: 2/14/1990

Map ID
 Direction
 Distance
 Elevation

MAP FINDINGS

Site

Database(s)

EDR ID Number
 EPA ID Number

UNIVERSAL HEATING (Continued)

S102170477

Spill Record Last Update: 3/29/2001
 Spiller Name: Not reported
 Spiller Company: Not reported
 Spiller Address: Not reported
 Spiller City,St,Zip: ***Update***, ZZ
 Spiller Company: 001
 Contact Name: Not reported
 Contact Phone: Not reported
 DEC Memo: Prior to Sept, 2004 data translation this spill Lead_DEC Field was "CB" // : ACTION: FIRE DEPT. FLUSHED TO COMBINED SEWER. // : EXTENT OF SPILL: IN PARKING LOT TO COMBINED SEWER. // : STATUS: CB (CLOSED) 86/03/03 FIRE DEPT FLUSHED PRODUCT TO COMBINED SEWER. 03/29/01: PAPER FILE REMOVED PER PAPER RETENTION POLICY.
 Remarks: LEAKING AUTO GAS TANK.

Material:
 Site ID: 98821
 Operable Unit ID: 897308
 Operable Unit: 01
 Material ID: 479723
 Material Code: 0009
 Material Name: Gasoline
 Case No.: Not reported
 Material FA: Petroleum
 Quantity: 10
 Units: Gallons
 Recovered: No
 Resource Affected: Not reported
 Oxygenate: False

Tank Test:

**E27
 NNW
 < 1/8
 0.091 mi.
 479 ft.**

**UNIVERSAL HEATING
 936 W MAIN ST
 ROCHESTER, NY
 Site 3 of 11 in cluster E**

**NY Spills S102169751
 N/A**

**Relative:
 Lower
 Actual:
 540 ft.**

SPILLS:
 Facility ID: 8706240
 DER Facility ID: 131325
 Facility Type: ER
 Site ID: 154924
 DEC Region: 8
 Spill Date: 10/23/1987
 Spill Number/Closed Date: 8706240 / 12/10/1987
 Spill Cause: Deliberate
 Spill Class: Known release that creates potential for fire or hazard. DEC Response. Willing Responsible Party. Corrective action taken.
 SWIS: 2814
 Investigator: CAHETTEN
 Referred To: Not reported
 Reported to Dept: 10/23/1987
 CID: Not reported
 Water Affected: Not reported
 Spill Source: Commercial/Industrial
 Spill Notifier: Affected Persons

Map ID
 Direction
 Distance
 Elevation

MAP FINDINGS

Site

Database(s)

EDR ID Number
 EPA ID Number

UNIVERSAL HEATING (Continued)

S102169751

Cleanup Ceased: 12/10/1987
 Cleanup Meets Std: True
 Last Inspection: Not reported
 Recommended Penalty: False
 UST Trust: False
 Remediation Phase: 0
 Date Entered In Computer: 10/27/1987
 Spill Record Last Update: 8/14/2001
 Spiller Name: Not reported
 Spiller Company: UNIVERSAL HEATING
 Spiller Address: 936 W MAIN ST
 Spiller City,St,Zip: ROCHESTER, NY
 Spiller Company: 001
 Contact Name: Not reported
 Contact Phone: Not reported
 DEC Memo: Prior to Sept, 2004 data translation this spill Lead_DEC Field was "CH" // : TO INVESTIGATE. // : MCHD INVESTIGATED FOUND EVIDENCE OF SPILLAGE,BOTH NEW & OLD.ALSO TURNED OVER TO L.E. STRONG FUEL ODORS EXIST AND PERSONS SEEN RINSING FUEL OIL TANK BEHIND UNIVERSAL HEATING. OWNER DENIES SUCH ACTIVITY AT FACILITY. CITY OF ROCHESTER HAS ORDERED HIM TO REMOVE SEVERAL (20-30) OLD FUEL OIL TANKS FROM BEHIND NK BUILDING. SOME TANKS ARE BEING SCRAPPED OTHERS SOLD. INFORMED OWNER HE IS RESPONSIDBLE FOR ANY SPILLAGE AND TO INFORM WORKERS NOT TO RINSE TANKS. PETROLEUM SHEEN NOTED RUNNING DOWN BLACKTOP FROM AREA OF FUEL OIL TANKS (WET RAINY DAY).8/14/01: PAPER FILE REMOVED PER PAPER RETENTION POLICY.
 Remarks: MR DEMARCO SAYS UNIVERSAL HEATING HAS BEEN WASHING OUT HEATING OIL TANKS AND DUMPING PRODUCT & WATER BEHIND FACILITY FOR YEARS.

Material:
 Site ID: 154924
 Operable Unit ID: 909982
 Operable Unit: 01
 Material ID: 552006
 Material Code: 0001A
 Material Name: #2 Fuel Oil
 Case No.: Not reported
 Material FA: Petroleum
 Quantity: 0
 Units: Pounds
 Recovered: No
 Resource Affected: Not reported
 Oxygenate: False

Tank Test:

**E28
 NNW
 < 1/8
 0.091 mi.
 481 ft.**

**FORMER COMMERCIAL
 904 WEST MAIN ST
 ROCHESTER, NY
 Site 4 of 11 in cluster E**

**NY Spills S113493844
 N/A**

**Relative:
 Lower**

SPILLS:
 Facility ID: 1301329
 DER Facility ID: 436963
 Facility Type: ER
 Site ID: 481708

**Actual:
 540 ft.**

Map ID
Direction
Distance
Elevation

MAP FINDINGS

Site

Database(s)

EDR ID Number
EPA ID Number

FORMER COMMERCIAL (Continued)

S113493844

DEC Region: 8
Spill Date: 5/8/2013
Spill Number/Closed Date: 1301329 / Not Reported
Spill Cause: Equipment Failure
Spill Class: Known release that creates potential for fire or hazard. DEC Response.
Willing Responsible Party. Corrective action taken.
SWIS: 2814
Investigator: MFZAMIAR
Referred To: Not reported
Reported to Dept: 5/8/2013
CID: Not reported
Water Affected: Not reported
Spill Source: Commercial/Industrial
Spill Notifier: Other
Cleanup Ceased: Not reported
Cleanup Meets Std: False
Last Inspection: Not reported
Recommended Penalty: False
UST Trust: False
Remediation Phase: 1
Date Entered In Computer: 5/8/2013
Spill Record Last Update: 5/14/2013
Spiller Name: MIKE PELYCHATY
Spiller Company: FORMER COMMERCIAL
Spiller Address: 904 WEST MAIN ST
Spiller City,St,Zip: ROCHESTER, NY
Spiller Company: 999
Contact Name: MIKE PELYCHTAY
Contact Phone: (585) 295-6253
DEC Memo: 5/8/13 J. MARCHITELL LEFT VOICE MAIL FOR MIKE PELYCHATTY.5/10/13 M. ZAMIARSKI LEFT VOICE MAIL FOR PELYCHATTY.5/10/13 MZ TELCON WITH PELYCHATTY WHO STATED THAT LABELLA IS ON SITE MONITROING ASBESTOS REMOVAL FOR CITY OF ROCHESTER. THERE WAS A RECTANGULAR SHAPED UST FOUND AT THE SITE. TEST PITS TO BE DUG TO INVESTIGATE.5/14/13 MZ REC'D TELCALL FROM PELYCHATTY WHO STATED THAT SEVERAL TEST PITS WERE DUG AROUND UST. ONE PIT HAD A HIGH PID READING OF 150 PPM. OTHER TEST PITS DID NOT HAVE EVIDENCE OF IMPACTS. SOIL SAMPLES FROM TEST PITS TO BE COLLECTED AND ANALYZED.
Remarks: Came across UST no one knew of. Cleanup pending further investigation.
Not reported
Material:
Site ID: 481708
Operable Unit ID: 1231470
Operable Unit: 01
Material ID: 2230228
Material Code: 0066A
Material Name: UNKNOWN PETROLEUM
Case No.: Not reported
Material FA: Petroleum
Quantity: Not reported
Units: Not reported
Recovered: Not reported
Resource Affected: Not reported
Oxygenate: False

Tank Test:

Map ID
Direction
Distance
Elevation

MAP FINDINGS

EDR ID Number
EPA ID Number

Site

Database(s)

E29
NNW
< 1/8
0.091 mi.
481 ft.

ROBINSON ROCHESTER
900 MAIN ST W
ROCHESTER, NY 14611
Site 5 of 11 in cluster E

EDR US Hist Auto Stat

1014621009
N/A

Relative:
Lower

EDR Historical Auto Stations:

Name: ROBINSON ROCHESTER
Year: 1982
Type: MOTORCYCLE DEALERS AND REPAIRERS
Name: ROBINSON ROCHESTER CYCLE
Year: 1985
Type: MOTORCYCLE DEALERS AND REPAIRERS

Actual:
540 ft.

E30
North
< 1/8
0.093 mi.
492 ft.

RITE AID #615-BULLS HEAD
MAIN STREET & BROWN STREE
ROCHESTER, NY 14620
Site 6 of 11 in cluster E

NY Spills

S102447607
N/A

Relative:
Lower

SPILLS:

Facility ID: 9609530
DER Facility ID: 179360
Facility Type: ER
Site ID: 216626
DEC Region: 8
Spill Date: 10/25/1996
Spill Number/Closed Date: 9609530 / 12/2/1999
Spill Cause: Housekeeping
Spill Class: Known release with minimal potential for fire or hazard. DEC Response. Unable/unwilling Responsible Party. Corrective action taken. (ISR)
SWIS: 2814
Investigator: PRMILLER
Referred To: Not reported
Reported to Dept: 10/25/1996
CID: 198
Water Affected: Not reported
Spill Source: Gasoline Station
Spill Notifier: Other
Cleanup Ceased: 12/2/1999
Cleanup Meets Std: False
Last Inspection: Not reported
Recommended Penalty: False
UST Trust: False
Remediation Phase: 0
Date Entered In Computer: 10/30/1996
Spill Record Last Update: 12/30/2008
Spiller Name: Not reported
Spiller Company: HESS,ET AL
Spiller Address: Not reported
Spiller City,St,Zip: ZZ
Spiller Company: 001
Contact Name: BOB MAHONEY
Contact Phone: (716) 232-7368
DEC Memo: Prior to Sept, 2004 data translation this spill Lead_DEC Field was "PM"10/25/96 GASOLINE CONTAMINATION MOST LIKELY ASSOCIATED WITH PUMP ISLANDS FROM FORMER HESS STATION. #2 FUEL OIL LIKELY FROM SLOPPY HOUSEKEEPING ASSOCIATED WITH GRAFF OIL.11/07/96 PM TELCON WITH VINCE DICK, HALEY & ALDRICH OF NY, STARS #1 LEVELS WILL BE USED TO

Actual:
540 ft.

Map ID
Direction
Distance
Elevation

MAP FINDINGS

Site

Database(s)

EDR ID Number
EPA ID Number

RITE AID #615-BULLS HEAD (Continued)

S102447607

Remarks: DETERMINE EXTENT OF CONTAMINATED SOIL REMOVED DURING SITE REMEDIAL ACTIVITIES.02/12/98 MILLER ON SITE, TANKS uncovered and removal underway. TANKS FILLED WITH SLURRY THAT APPEARS CONTAMINATED. SAW ENVIRONMENTAL DOING REMOVAL.03/19/98 P MILLER TELCON WITH VINCE DICK, ALL CONTAMINATION FROM GRAFF OIL SITE REMOVED.12/02/99: NO FURTHER ACTION LETTER SENT.12/30/08: PAPER FILE REMOVED PER FILE RETENTION POLICY.
PHASE II ASSESSMENT PRIOR TO PURCHASE OF PROPERTY REVEALED PRESENCE OF DEISEL,FUEL OIL, AND GASOLINECONTAMINATED SOIL. THE CONTAMINATION IDENTIFIED IS TO BE REMEDIATED UNDER THE TERMS OF A VCA, GASOLINE CONTAMINATION.

Material:
Site ID: 216626
Operable Unit ID: 1041013
Operable Unit: 01
Material ID: 345255
Material Code: 0066A
Material Name: UNKNOWN PETROLEUM
Case No.: Not reported
Material FA: Petroleum
Quantity: 0
Units: Gallons
Recovered: No
Resource Affected: Not reported
Oxygenate: False

Tank Test:

E31
North
< 1/8
0.093 mi.
492 ft.

WEST MAIN AND BROWN STREETS
WEST MAIN AND BROWN STREETS
ROCHESTER, NY 14611

NY VCP S104905157
N/A

Site 7 of 11 in cluster E

Relative:
Lower

VCP:

Actual:
540 ft.

Program Type: VCP
Site Code: 56811
HW Code: V00086
Site Class: C
SWIS: 2814
Region: 8
Town: Rochester (c)
Acres: Not reported
Date Record Added: 11/30/2000
Date Record Updated: 01/17/2008
Updated By: BXPURTZIG
Site Description: The West Main St. and Brown St is at Bull's Head Plaza (Spill 9609530) where a Rite Aid drug store was built. During phase II they found contamination likely associated with former service station (Hess and Graff Oil) located at the site. The cleanup consisted of removing former underground storage tanks that were filled with slurry and left in place. The tanks were dug out and cleaned as this was apparently not done when they filled them. Contaminated soil was excavated. An area of #2 Fuel Oil was also identified. The contaminated soils were dug out, disposed of at a secure landfill the site was closed out 12/02/1999.

Map ID
 Direction
 Distance
 Elevation

MAP FINDINGS

Site

Database(s)

EDR ID Number
 EPA ID Number

WEST MAIN AND BROWN STREETS (Continued)

S104905157

Env Problem: The site has been remediated.
 Health Problem: Municipal water serves the area so exposures via drinking water are not expected. Potential exposures were eliminated by the removal of underground storage tanks and contaminated soils.

**E32
 NW
 < 1/8
 0.095 mi.
 499 ft.**

**EDWARDS BROS AUTO REPRS
 1 CHILI AVE
 ROCHESTER, NY**

EDR US Hist Auto Stat

**1014621349
 N/A**

Site 8 of 11 in cluster E

**Relative:
 Lower**

EDR Historical Auto Stations:

Name: EDWARDS BROS AUTO REPRS
 Year: 1950
 Type: AUTOMOBILE REPAIRING

**Actual:
 540 ft.**

**E33
 NW
 < 1/8
 0.096 mi.
 506 ft.**

**ERIE CANAL ABANDONED DRUM
 BUFFALO ROAD/CHILI AVENUE
 ROCHESTER, NY 14514**

NY Spills

**S106004546
 N/A**

Site 9 of 11 in cluster E

**Relative:
 Lower**

SPILLS:

Facility ID: 0270170
 DER Facility ID: 80663
 Facility Type: ER
 Site ID: 88144
 DEC Region: 8
 Spill Date: 6/14/2002
 Spill Number/Closed Date: 0270170 / 6/17/2002
 Spill Cause: Abandoned Drums
 Spill Class: Known release that creates potential for fire or hazard. DEC Response. Unknown Responsible Party. Corrective action taken. (ISR)

**Actual:
 540 ft.**

SWIS: 2814
 Investigator: DLTILTON
 Referred To: Not reported
 Reported to Dept: 6/14/2002
 CID: Not reported
 Water Affected: ERIE CANAL
 Spill Source: Unknown
 Spill Notifier: Citizen
 Cleanup Ceased: 6/17/2002
 Cleanup Meets Std: False
 Last Inspection: Not reported
 Recommended Penalty: False
 UST Trust: False
 Remediation Phase: 0
 Date Entered In Computer: 6/14/2002
 Spill Record Last Update: 9/15/2008
 Spiller Name: Not reported
 Spiller Company: UNKNOWN
 Spiller Address: Not reported
 Spiller City,St,Zip: NY
 Spiller Company: 999
 Contact Name: Not reported
 Contact Phone: Not reported

Map ID
 Direction
 Distance
 Elevation

MAP FINDINGS

Site

Database(s)

EDR ID Number
 EPA ID Number

ERIE CANAL ABANDONED DRUM (Continued)

S106004546

DEC Memo: Prior to Sept, 2004 data translation this spill Lead_DEC Field was "DT"06/14/2002 US COAST GUARD NOTIFIED, MCHD WAS ALSO NOTIFIED. US COAST GUARD TO UPDATE THE DEPARTMENT. MARK LESZCZYNSKI IS LOOKING FOR THE DRUM.06/14/2002 EP&S HAS BEEN HIRED TO RETRIEVE THE DRUM FROM THE CANAL AND SAMPLE FOR DISPOSAL.06/14/2002 ECO DOE, MARK LESZCZYNSKI AND EP&S IS ON SCENE. THE CANAL WAS CHECKED FROM CHILI AVENUE TO THE RIVER. NO SIGN OF THE DRUM. EITHER THE DRUM SUNK OR HEAVY RAINS HAVE WASHED IT TO THE RIVER. 09/15/08: PAPER FILE REMOVED PER FILE RETENTION POLICY.

Remarks: CALLER STATES THAT A BLACK 55-GALLON DRUM IS FLOATING IN THE CANAL. COPY TO LAW ENFORCEMENT.

Material:

Site ID: 88144
 Operable Unit ID: 865042
 Operable Unit: 01
 Material ID: 510427
 Material Code: 0063A
 Material Name: UNKNOWN HAZARDOUS MATERIAL
 Case No.: Not reported
 Material FA: Hazardous Material
 Quantity: 55
 Units: Gallons
 Recovered: No
 Resource Affected: Not reported
 Oxygenate: False

Tank Test:

E34
North
< 1/8
0.100 mi.
528 ft.

CADET CLEANERS
847 MAIN ST W
ROCHESTER, NY 14611
Site 10 of 11 in cluster E

EDR US Hist Cleaners **1014620111**
N/A

Relative:
Lower

EDR Historical Cleaners:
 Name: CADET CLEANERS
 Year: 1982
 Type: CLEANERS AND DYERS

Actual:
540 ft.

E35
North
< 1/8
0.104 mi.
550 ft.

ABAN CONTAINERS BROWN ST
870 BROWN STREET
ROCHESTER, NY 14611
Site 11 of 11 in cluster E

NY Spills **S102171193**
N/A

Relative:
Lower

SPILLS:
 Facility ID: 8300763
 DER Facility ID: 192841
 Facility Type: ER
 Site ID: 234045
 DEC Region: 8
 Spill Date: 7/11/1983
 Spill Number/Closed Date: 8300763 / 7/18/1983
 Spill Cause: Human Error

Actual:
540 ft.

Map ID
Direction
Distance
Elevation

MAP FINDINGS

Site

Database(s)

EDR ID Number
EPA ID Number

ABAN CONTAINERS BROWN ST (Continued)

S102171193

Spill Class: Known release with minimal potential for fire or hazard. DEC Response.
Willing Responsible Party. Corrective action taken.

SWIS: 2814

Investigator: PCLINDEN

Referred To: Not reported

Reported to Dept: 7/11/1983

CID: Not reported

Water Affected: Not reported

Spill Source: Commercial/Industrial

Spill Notifier: Local Agency

Cleanup Ceased: 7/18/1983

Cleanup Meets Std: False

Last Inspection: Not reported

Recommended Penalty: False

UST Trust: False

Remediation Phase: 0

Date Entered In Computer: Not reported

Spill Record Last Update: 9/27/2004

Spiller Name: GORDON PHILLIPS

Spiller Company: GORDON J PHILLIPS INC

Spiller Address: 670 BEACH AVENUE

Spiller City,St,Zip: ROCHESTER, NY 14612-001

Contact Name: JANET RIZZO

Contact Phone: (716) 442-4000

DEC Memo: Prior to Sept, 2004 data translation this spill Lead_DEC Field was "PL"JANET RIZZO, MCHD; ROBERT DELAURA, ROCHESTER FIRE DEPARTMENT; AND GENE MYERS, INDUSTRIAL WASTE MANAGEMENT ON SCENE. FIRE DEPARTMENT PUT SLICK INTO SEWER AND FLUSHED. COMBINED SEWERS GO TO GATES-CHILI-OGDEN STP. NO FURTHER ACTION NEEDED.09/27/04 PAPER FILE REMOVED PER FILE RETENTION POLICY.

Remarks: CONTRACTORS WERE REMOVING TWO 275 GALLON FUEL OIL TANKS. TANKS WERE APPROXIMATELY 1/3 FULL OF FUEL OIL WHICH WAS MISTAKEN FOR WATER AND PUMPED INTO SEWER.

Material:

Site ID: 234045

Operable Unit ID: 893520

Operable Unit: 01

Material ID: 481239

Material Code: 0001A

Material Name: #2 Fuel Oil

Case No.: Not reported

Material FA: Petroleum

Quantity: 100

Units: Gallons

Recovered: No

Resource Affected: Not reported

Oxygenate: False

Tank Test:

Facility ID: 9303209

DER Facility ID: 358828

Facility Type: ER

Site ID: 234046

Map ID
Direction
Distance
Elevation

MAP FINDINGS

Site

Database(s)

EDR ID Number
EPA ID Number

ABAN CONTAINERS BROWN ST (Continued)

S102171193

DEC Region: 8
Spill Date: 6/7/1993
Spill Number/Closed Date: 9303209 / 2/22/1994
Spill Cause: Abandoned Drums
Spill Class: Known release that creates potential for fire or hazard. DEC Response.
Unknown Responsible Party. Corrective action taken. (ISR)

SWIS: 2814
Investigator: TPWALSH
Referred To: Not reported
Reported to Dept: 6/8/1993
CID: Not reported
Water Affected: Not reported
Spill Source: Unknown
Spill Notifier: Health Department
Cleanup Ceased: 2/22/1994
Cleanup Meets Std: True
Last Inspection: Not reported
Recommended Penalty: False
UST Trust: False
Remediation Phase: 0
Date Entered In Computer: 6/10/1993
Spill Record Last Update: 2/3/2009
Spiller Name: Not reported
Spiller Company: UNKNOWN
Spiller Address: Not reported
Spiller City,St,Zip: NY
Spiller Company: 999
Contact Name: Not reported
Contact Phone: Not reported
DEC Memo: Prior to Sept, 2004 data translation this spill Lead_DEC Field was "TW"06/08/93: ROCH ENV SERVICE 716-428-7419 SID CONTAINERS ARE OPEN. SMALL AMOUNT OF SPILLAGE. DEPT TO HIRE CONTRACTOR TO PERFORM CLEANUP. 02/24/94: NYSDEC HIRED ALLWASH TO CLEANUP & OVERPACK. SAMPLE TAKEN TO UPSTATE TO ANALYZE FOR DISPOSAL ONLY. DRUM WAS GONE WHEN ALLWASH RETURNED TO DISPOSE OF IT, THUS THERE IS NO FURTHER CLEANUP POSSIBLE. 02/19/2004: PAPER FILE REVIEWED AND RETAINED PER FILE RETENTION POLICY. (ISR IS PRESENT IN FOLDER).02/03/09: PAPER FILE REMOVED PER FILE RETENTION POLICY.

Remarks: GREG BEYLER RECEIVED A PHONE CALL FROM ROCHESTER ENVIRON SERVICES JOE GULLIECHIO WHO STATED THERE WERE SEVEN 5-GAL CONTAINERS W/UNKNOWN SUBSTANCE.

Material:
Site ID: 234046
Operable Unit ID: 985158
Operable Unit: 01
Material ID: 396799
Material Code: 0066A
Material Name: UNKNOWN PETROLEUM
Case No.: Not reported
Material FA: Petroleum
Quantity: 35
Units: Gallons
Recovered: 35
Resource Affected: Not reported
Oxygenate: False

Map ID
Direction
Distance
Elevation

MAP FINDINGS

Site

Database(s)

EDR ID Number
EPA ID Number

ABAN CONTAINERS BROWN ST (Continued)

S102171193

Tank Test:

F36 **SUN CLEANERS & DYERS** **EDR US Hist Cleaners** **1014620389**
North **854 MAIN ST W**
< 1/8 **ROCHESTER, NY**
0.107 mi.
566 ft. **Site 1 of 8 in cluster F**

Relative: EDR Historical Cleaners:
Lower Name: SUN CLEANERS & DYERS
 Year: 1930
Actual: Type: CLEANERS & DYERS
540 ft.

G37 **BULLS HEAD AUTO BODY WKS** **EDR US Hist Auto Stat** **1014621546**
NW **25 CHILI AVE**
< 1/8 **ROCHESTER, NY**
0.109 mi.
573 ft. **Site 1 of 6 in cluster G**

Relative: EDR Historical Auto Stations:
Lower Name: WELTZER ANTHONY J AUTOMOBILE
 Year: 1926
Actual: Type: AUTOMOBILE REPAIRERS
540 ft.

 Name: BULLS HEAD AUTO BODY WKS
 Year: 1950
 Type: AUTOMOBILE REPAIRING

H38 **ARDMORE GARAGE** **EDR US Hist Auto Stat** **1014622011**
WNW **27 ARDMORE ST**
< 1/8 **ROCHESTER, NY**
0.112 mi.
590 ft. **Site 1 of 3 in cluster H**

Relative: EDR Historical Auto Stations:
Lower Name: ARDMORE GARAGE
 Year: 1935
Actual: Type: AUTOMOBILE GARAGES
540 ft.

F39 **SWAN CLEANERS INC** **EDR US Hist Cleaners** **1014620375**
NNE **842 MAIN ST W**
< 1/8 **ROCHESTER, NY**
0.112 mi.
594 ft. **Site 2 of 8 in cluster F**

Relative: EDR Historical Cleaners:
Lower Name: SWAN CLEANERS INC
 Year: 1935
Actual: Type: CLEANERS & DYERS
540 ft.

 Name: SWAN CLEANERS INC
 Year: 1940

Map ID
 Direction
 Distance
 Elevation

MAP FINDINGS

Site

Database(s)

EDR ID Number
 EPA ID Number

SWAN CLEANERS INC (Continued)

1014620375

Type: CLEANERS & DYERS
 Name: SWAN CLEANERS INC
 Year: 1945
 Type: CLEANERS & DYERS

**F40
 NNE
 < 1/8
 0.117 mi.
 620 ft.**

**SWAN CLEANERS
 834 MAIN ST W
 ROCHESTER, NY**

EDR US Hist Cleaners

**1014620225
 N/A**

Site 3 of 8 in cluster F

**Relative:
 Lower**

EDR Historical Cleaners:

Name: SWAN CLEANERS
 Year: 1950
 Type: CLEANERS AND DYERS

**Actual:
 540 ft.**

**G41
 WNW
 < 1/8
 0.122 mi.
 644 ft.**

**S/W CORNER CHILI/ARDMORE
 S/W CORNER CHILI/ARDMORE
 ROCHESTER, NY 14624**

NY Spills

**S106011751
 N/A**

Site 2 of 6 in cluster G

**Relative:
 Lower**

SPILLS:

Facility ID: 0270587
 DER Facility ID: 262485
 Facility Type: ER
 Site ID: 325852
 DEC Region: 8
 Spill Date: 2/26/2003
 Spill Number/Closed Date: 0270587 / 5/1/2003
 Spill Cause: Unknown
 Spill Class: Known release that creates potential for fire or hazard. DEC Response. Unable/unwilling Responsible Party. Corrective action taken. (ISR)

**Actual:
 540 ft.**

SWIS:

Investigator: TGHALL
 Referred To: Not reported
 Reported to Dept: 2/26/2003
 CID: Not reported
 Water Affected: Not reported
 Spill Source: Unknown
 Spill Notifier: Other
 Cleanup Ceased: 5/1/2003
 Cleanup Meets Std: False
 Last Inspection: 2/26/2003
 Recommended Penalty: False
 UST Trust: False
 Remediation Phase: 0
 Date Entered In Computer: 2/26/2003
 Spill Record Last Update: 9/11/2008
 Spiller Name: Not reported
 Spiller Company: UNKNOWN
 Spiller Address: Not reported
 Spiller City,St,Zip: ZZ -
 Spiller Company: 001
 Contact Name: KAREN SAHLER

Map ID
 Direction
 Distance
 Elevation

MAP FINDINGS

Site

Database(s)

EDR ID Number
 EPA ID Number

S/W CORNER CHILI/ARDMORE (Continued)

S106011751

Contact Phone: (585) 724-8684
 DEC Memo: Prior to Sept, 2004 data translation this spill Lead_DEC Field was "TH"02/26/2003: HALL ON SITE WITH SAM CAMELLARI (RG&E INSPECTOR) AND JACK RYAN (XERXES UTILITIES). BEDROCK ENCOUNTERED AT ~2' BGS. CONTAMINATION ENCOUNTERED AT ~6' BGS. DISSOLVED PHASE WEATHERED GASOLINE EVIDENT IN (STORM WATER) GROUNDWATER ENTERING EXCAVATION. CREW WILL CONTINUE TO EXCAVATE ROCK AND STAGE MATERIAL ON POLY. CAMELLARI ESTIMATES 5 CUBIC YARDS MATERIAL. JACK RYAN WILL PROVIDE CURRENT OWNER INFORMATION FOR FACILITY.05/01/2003: HALL ON SITE. PILE OF ROCK HAS BEEN USED AS FILL MATERIAL. NO FURTHER ACTION REQUIRED BY SPILLS UNIT AT THIS TIME-CLOSED.09/11/08: PAPER FILE REMOVED PER FILE RETENTION POLICY.

Remarks: WHILE DIGGING A MANHOLE, CONTAMINATED SOILS WERE ENCOUNTERED AT A DEPTH OF 8 FEET. AN ABANDONED GAS STATION IS LOCATED BEHIND WHERE THEY ARE DIGGING. WORK TO CONTINUE AND CONTAMINATED SOILS TO BE PLACED ON PLASTIC. FAXED TO MCHD ON 02/26/2003 AT 1300 HRS.

Material:
 Site ID: 325852
 Operable Unit ID: 865333
 Operable Unit: 01
 Material ID: 510869
 Material Code: 0009
 Material Name: Gasoline
 Case No.: Not reported
 Material FA: Petroleum
 Quantity: 0
 Units: Gallons
 Recovered: No
 Resource Affected: Not reported
 Oxygenate: False

Tank Test:

F42 North 1/8-1/4 0.126 mi. 664 ft.	YOUNG JAS INDRY H 804 BROWN ST ROCHESTER, NY Site 4 of 8 in cluster F	EDR US Hist Cleaners	1014620091 N/A
--	--	-----------------------------	--------------------------

Relative: Lower	EDR Historical Cleaners: Name: YOUNG JAS INDRY H Year: 1940 Actual: Type: LAUNDRIES - CHINESE 540 ft.
----------------------------------	--

F43 North 1/8-1/4 0.128 mi. 677 ft.	PAL MAR CLEANERS 796 BROWN ST ROCHESTER, NY 14611 Site 5 of 8 in cluster F	EDR US Hist Cleaners	1014620478 N/A
--	---	-----------------------------	--------------------------

Relative: Lower	EDR Historical Cleaners: Name: PAL MAR CLEANERS Year: 1970 Actual: Type: CLEANERS AND DYERS 540 ft.
----------------------------------	--

Map ID
Direction
Distance
Elevation

MAP FINDINGS

Site

Database(s)

EDR ID Number
EPA ID Number

I44
ENE
1/8-1/4
0.129 mi.
679 ft.

WARE (ENOS) RESIDENCE
138 CLIFTON STREET
ROCHESTER, NY

NY LTANKS S100153224
N/A

Site 1 of 2 in cluster I

Relative:
Lower

LTANKS:

Actual:
539 ft.

Site ID: 220381
Spill Number/Closed Date: 9107532 / 10/15/1991
Spill Date: 10/11/1991
Spill Cause: Tank Failure
Spill Source: Private Dwelling
Spill Class: Not reported
Cleanup Ceased: 10/15/1991
Cleanup Meets Standard: True
SWIS: 2814
Investigator: PRMILLER
Referred To: Not reported
Reported to Dept: 10/11/1991
CID: Not reported
Water Affected: Not reported
Spill Notifier: Other
Last Inspection: Not reported
Recommended Penalty: False
UST Involvement: False
Remediation Phase: 0
Date Entered In Computer: 10/16/1991
Spill Record Last Update: 9/30/2004
Spiller Name: Not reported
Spiller Company: ENOS WARE
Spiller Address: SAME
Spiller City,St,Zip: ZZ
Spiller County: 001
Spiller Contact: Not reported
Spiller Phone: Not reported
Spiller Extention: Not reported
DEC Region: 8
DER Facility ID: 182289
DEC Memo: Prior to Sept, 2004 data translation this spill Lead_DEC Field was "PM"10/11/91: PL MILLER TELCON W/ENOS WARE; SPEEDY DRY STILL ON FLOOR OF BASEMENT. MR WARE WILL HANDLE DISPOSAL.
Remarks: FUEL TANK RUSTED, SPILLED 5-10 GALLONS TO FLOOR. 50-75 LBS OF SPEEDY DRI USED TO ABSORB SPILL.

Material:

Site ID: 220381
Operable Unit ID: 961704
Operable Unit: 01
Material ID: 419731
Material Code: 0001A
Material Name: #2 Fuel Oil
Case No.: Not reported
Material FA: Petroleum
Quantity: 8
Units: Gallons
Recovered: No
Resource Affected: Not reported
Oxygenate: False

Map ID
Direction
Distance
Elevation

MAP FINDINGS

Site

Database(s)

EDR ID Number
EPA ID Number

WARE (ENOS) RESIDENCE (Continued)

S100153224

Tank Test:

F45
NNE
1/8-1/4
0.129 mi.
682 ft.

MAPLE CLEANERS
824 MAIN ST W
ROCHESTER, NY
Site 6 of 8 in cluster F

EDR US Hist Cleaners **1014620186**
N/A

Relative:
Lower

EDR Historical Cleaners:
Name: MAPLE CLEANERS
Year: 1950
Type: CLEANERS AND DYERS

Actual:
540 ft.

G46
WNW
1/8-1/4
0.130 mi.
684 ft.

CITY OF ROCHESTER VACANT LOT
51 CHILI AVENUE
ROCHESTER, NY 14614
Site 3 of 6 in cluster G

NY UST **U004131267**
N/A

Relative:
Lower

UST:
Id/Status: 8-601394 / Unregulated
Program Type: PBS
Region: STATE
DEC Region: 8
Expiration Date: N/A
UTM X: 285461.26623000001
UTM Y: 4780796.3521999996

Actual:
540 ft.

Affiliation Records:
Site Id: 411861
Affiliation Type: Emergency Contact
Company Name: CITY OF ROCHESTER
Contact Type: Not reported
Contact Name: ANNE SPAULDING
Address1: Not reported
Address2: Not reported
City: Not reported
State: NN
Zip Code: Not reported
Country Code: 999
Phone: (585) 428-7474
EMail: Not reported
Fax Number: Not reported
Modified By: WLSTEVEN
Date Last Modified: 10/3/2012

Site Id: 411861
Affiliation Type: Facility Owner
Company Name: CITY OF ROCHESTER
Contact Type: ENVIRONMENTAL ANALYST
Contact Name: SETH DAVIS
Address1: 30 CHURCH STREET, ROOM 300B
Address2: Not reported
City: ROCHESTER
State: NY

Map ID
Direction
Distance
Elevation

MAP FINDINGS

Site

Database(s)

EDR ID Number
EPA ID Number

CITY OF ROCHESTER VACANT LOT (Continued)

U004131267

Zip Code: 14614
Country Code: 001
Phone: (585) 428-7474
EMail: Not reported
Fax Number: Not reported
Modified By: WLSTEVEN
Date Last Modified: 3/31/2009

Site Id: 411861
Affiliation Type: Mail Contact
Company Name: CITY OF ROCHESTER
Contact Type: Not reported
Contact Name: ANNE SPAULDING
Address1: ROOM 300B
Address2: 30 CHURCH STREET
City: ROCHESTER
State: NY
Zip Code: 14614
Country Code: 001
Phone: (585) 428-7474
EMail: ANNE.SPAULDING@CITYOFROCHESTER.GOV
Fax Number: Not reported
Modified By: WLSTEVEN
Date Last Modified: 3/31/2009

Site Id: 411861
Affiliation Type: On-Site Operator
Company Name: CITY OF ROCHESTER VACANT LOT
Contact Type: Not reported
Contact Name: NONE
Address1: Not reported
Address2: Not reported
City: Not reported
State: NN
Zip Code: Not reported
Country Code: 001
Phone: NONE
EMail: Not reported
Fax Number: Not reported
Modified By: WLSTEVEN
Date Last Modified: 3/31/2009

Tank Info:

Tank Number: 1
Tank ID: 227854
Tank Status: Closed - Removed
Capacity Gallons: 550
Install Date: Not reported
Date Tank Closed: 03/10/2009
Registered: True
Tank Location: Underground
Tank Type: Steel/carbon steel
Material Code: 0001
Common Name of Substance: #2 Fuel Oil (On-Site Consumption)

Tightness Test Method: NN

Map ID
Direction
Distance
Elevation

MAP FINDINGS

Site

Database(s)

EDR ID Number
EPA ID Number

CITY OF ROCHESTER VACANT LOT (Continued)

U004131267

Date Test: Not reported
Next Test Date: Not reported
Pipe Model: Not reported
Modified By: WLSTEVEN
Last Modified: 03/31/2009

Equipment Records:

C00 - Pipe Location - No Piping
F00 - Pipe External Protection - None
E00 - Piping Secondary Containment - None
H00 - Tank Leak Detection - None
A00 - Tank Internal Protection - None
D00 - Pipe Type - No Piping
G00 - Tank Secondary Containment - None
J00 - Dispenser - None
B00 - Tank External Protection - None
K00 - Spill Prevention - None
I00 - Overfill - None
L00 - Piping Leak Detection - None

Tank Number: 2
Tank ID: 227855
Tank Status: Closed - Removed
Capacity Gallons: 750
Install Date: Not reported
Date Tank Closed: 03/10/2009
Registered: True
Tank Location: Underground
Tank Type: Steel/carbon steel
Material Code: 0022
Common Name of Substance: Waste Oil/Used Oil

Tightness Test Method: NN
Date Test: Not reported
Next Test Date: Not reported
Pipe Model: Not reported
Modified By: WLSTEVEN
Last Modified: 03/31/2009

Equipment Records:

C00 - Pipe Location - No Piping
F00 - Pipe External Protection - None
E00 - Piping Secondary Containment - None
H00 - Tank Leak Detection - None
A00 - Tank Internal Protection - None
D00 - Pipe Type - No Piping
G00 - Tank Secondary Containment - None
J00 - Dispenser - None
B00 - Tank External Protection - None
K00 - Spill Prevention - None
I00 - Overfill - None
L00 - Piping Leak Detection - None

Map ID
 Direction
 Distance
 Elevation

MAP FINDINGS

Site

Database(s)

EDR ID Number
 EPA ID Number

G47
WNW
1/8-1/4
0.130 mi.
684 ft.

51 CHILI AVE.
51 CHILI AVE.
ROCHESTER, NY 14611

US BROWNFIELDS
FINDS **1012092056**
 N/A

Site 4 of 6 in cluster G

Relative:
Lower

US BROWNFIELDS:

Recipient name: R2 TBA (STAG Funded)
 Grant type: TBA
 Property name: 51 CHILI AVE.
 Property #: 120.500-0001-008
 Parcel size: .12
 Property Description: Vacant corner lot. Formerly was a gas/service station. All above ground structures were removed by the city when they acquired the property.

Actual:
540 ft.

Latitude: 43.1495
 Longitude: -77.6385
 HCM label: Not reported
 Map scale: EDR Map
 Point of reference: Not reported
 Datum: North American Datum of 1983
 ACRES property ID: 70061
 Start date: Not reported
 Completed date: Not reported
 Acres cleaned up: Not reported
 Cleanup funding: Not reported
 Cleanup funding source: Not reported
 Assessment funding: 7776
 Assessment funding source: US EPA - TBA Funding
 Redevelopment funding: Not reported
 Redev. funding source: Not reported
 Redev. funding entity name: Not reported
 Redevelopment start date: Not reported
 Assessment funding entity: Not reported
 Cleanup funding entity: Not reported
 Grant type: H
 Accomplishment type: Phase I Environmental Assessment
 Accomplishment count: 1
 Cooperative agreement #: n/a
 Ownership entity: Government
 Current owner: City of Rochester, NY
 Did owner change: N
 Cleanup required: Unknown
 Video available: No
 Photo available: Yes
 Institutional controls required: U
 IC Category proprietary controls: Not reported
 IC cat. info. devices: Not reported
 IC cat. gov. controls: Not reported
 IC cat. enforcement permit tools: Not reported
 IC in place date: Not reported
 IC in place: Not reported
 State/tribal program date: Not reported
 State/tribal program ID: Not reported
 State/tribal NFA date: Not reported
 Air contaminated: Not reported
 Air cleaned: Not reported
 Asbestos found: Not reported
 Asbestos cleaned: Not reported

Map ID
Direction
Distance
Elevation

MAP FINDINGS

Site

Database(s)

EDR ID Number
EPA ID Number

51 CHILI AVE. (Continued)

1012092056

Controlled substance found: Not reported
Controlled substance cleaned: Not reported
Drinking water affected: Not reported
Drinking water cleaned: Not reported
Groundwater affected: Not reported
Groundwater cleaned: Not reported
Lead contaminant found: Not reported
Lead cleaned up: Not reported
No media affected: Not reported
Unknown media affected: Y
Other cleaned up: Not reported
Other metals found: Not reported
Other metals cleaned: Not reported
Other contaminants found: Not reported
Other contams found description: Not reported
PAHs found: Not reported
PAHs cleaned up: Not reported
PCBs found: Not reported
PCBs cleaned up: Not reported
Petro products found: Not reported
Petro products cleaned: Not reported
Sediments found: Not reported
Sediments cleaned: Not reported
Soil affected: Not reported
Soil cleaned up: Not reported
Surface water cleaned: Not reported
Unknown found: Y
VOCs found: Not reported
VOCs cleaned: Not reported
Cleanup other description: Not reported
Num. of cleanup and re-dev. jobs: Not reported
Past use greenspace acreage: Not reported
Past use residential acreage: Not reported
Past use commercial acreage: .12
Past use industrial acreage: Not reported
Future use greenspace acreage: Not reported
Future use residential acreage: Not reported
Future use commercial acreage: Not reported
Future use industrial acreage: Not reported
Greenspace acreage and type: Not reported
Superfund Fed. landowner flag: Not reported

FINDS:

Registry ID: 110038760604

Environmental Interest/Information System

US EPA Assessment, Cleanup and Redevelopment Exchange System (ACRES) is an federal online database for Brownfields Grantees to electronically submit data directly to EPA.

Map ID
Direction
Distance
Elevation

MAP FINDINGS

Site

Database(s)

EDR ID Number
EPA ID Number

J48
NNE
1/8-1/4
0.132 mi.
697 ft.

ALLIED INDUSTRIAL LNDRY
2 HENION ST
ROCHESTER, NY

EDR US Hist Cleaners

1014620393
N/A

Site 1 of 17 in cluster J

Relative:
Lower
Actual:
540 ft.

EDR Historical Cleaners:
Name: ALLIED INDUSTRIAL LNDRY
Year: 1960
Type: LAUNDRIES

G49
WNW
1/8-1/4
0.133 mi.
700 ft.

ATLANTIC REFINING CO GAS
51 CHILI AVE
ROCHESTER, NY

EDR US Hist Auto Stat

1014620575
N/A

Site 5 of 6 in cluster G

Relative:
Lower
Actual:
540 ft.

EDR Historical Auto Stations:
Name: ATLANTIC REFINING CO GAS
Year: 1950
Type: GASOLINE STATIONS
Name: POTTER CLOVIS J ELEANOR K GAS STA
Year: 1955
Type: GASOLINE STATIONS
Name: DECKER HAROLD GAS
Year: 1960
Type: GASOLINE STATIONS
Name: SCHIANOS SERVICE STA GAS STA
Year: 1965
Type: GASOLINE STATIONS
Name: FRYES SERVICE STATION
Year: 1970
Type: GASOLINE STATIONS
Name: FRYES SERVICE STATION
Year: 1975
Type: GASOLINE STATIONS
Name: FRYES SERVICE STATION
Year: 1982
Type: GASOLINE STATIONS
Name: BULKHEAD SERVICE CENTER INC
Year: 1985
Type: GASOLINE STATIONS
Name: CHILI AVENUE AUTO REPAIR AUTO
Year: 1992
Type: AUTOMOBILE REPAIRING & SERVICE

Map ID
Direction
Distance
Elevation

MAP FINDINGS

Site

Database(s)

EDR ID Number
EPA ID Number

J50
NNE
1/8-1/4
0.133 mi.
702 ft.

STEVES GULF SERVICE STATIO
811 MAIN ST W
ROCHESTER, NY

EDR US Hist Auto Stat

1014621937
N/A

Site 2 of 17 in cluster J

Relative:
Lower

EDR Historical Auto Stations:

Name: STEVES GULF SERVICE STATIO
Year: 1950
Type: GASOLINE STATIONS

Actual:
540 ft.

Name: VINCES GULF SERVICE VINCENT J GUARIGLIA GAS STA
Year: 1955
Type: GASOLINE STATIONS

K51
NNW
1/8-1/4
0.134 mi.
706 ft.

22 YORK ST
ROCHESTER, NY 14611

EDR US Hist Auto Stat

1014620584
N/A

Site 1 of 5 in cluster K

Relative:
Lower

EDR Historical Auto Stations:

Name: PIEHLER MICHL GAS STA
Year: 1940
Type: GASOLINE STATIONS

Actual:
539 ft.

Name: PIEHLER MICHL GAS STA
Year: 1945
Type: GASOLINE STATIONS

Name: MAHLER JOHN GAS STA
Year: 1950
Type: GASOLINE STATIONS

Name: MAHLER JOHN MARIE K GAS STA
Year: 1955
Type: GASOLINE STATIONS

Name: BREEDLOVE AUTO & DIESEL
Year: 1992
Type: AUTOMOBILE REPAIRING & SERVICE

Name: YORK STREET DOLL UP AUTO RPR
Year: 2000
Type: AUTOMOBILE REPAIRING & SERVICE

Name: ANDYS AUTOMOTIVE ENHNCMNT
Year: 2002
Address: 22 YORK ST

Name: ANDYS AUTOMOTIVE ENHNCMNT
Year: 2003
Address: 22 YORK ST

Name: JF SUPERIOR AUTO INSTALLATIONS
Year: 2004
Address: 22 YORK ST

Name: ANDYS AUTOMOTIVE ENHANCEMENTS
Year: 2005

Map ID
 Direction
 Distance
 Elevation

MAP FINDINGS

Site

Database(s)

EDR ID Number
 EPA ID Number

(Continued)

1014620584

Address: 22 YORK ST

Name: ANDYS AUTOMOTIVE ENHANCEMENTS
 Year: 2006
 Address: 22 YORK ST

Name: ANDYS AUTOMOTIVE ENHANCEMENTS
 Year: 2007
 Address: 22 YORK ST

Name: ANDYS AUTOMOTIVE ENHANCEMENTS
 Year: 2008
 Address: 22 YORK ST

Name: ANDYS AUTOMOTIVE ENHANCEMENTS
 Year: 2009
 Address: 22 YORK ST

Name: ANDYS AUTOMOTIVE ENHANCEMENTS
 Year: 2010
 Address: 22 YORK ST

Name: ANDYS AUTOMOTIVE ENHANCEMENTS
 Year: 2011
 Address: 22 YORK ST

Name: ANDYS AUTOMOTIVE ENHANCEMENTS
 Year: 2012
 Address: 22 YORK ST

**G52
 WNW
 1/8-1/4
 0.137 mi.
 721 ft.**

**ATLANTIC REFINING CO GAS
 55 CHILI AVE
 ROCHESTER, NY**

**EDR US Hist Auto Stat 1014621763
 N/A**

Site 6 of 6 in cluster G

**Relative:
 Lower
 Actual:
 540 ft.**

EDR Historical Auto Stations:
 Name: ATLANTIC REFINING CO GAS
 Year: 1945
 Type: GASOLINE STATIONS

**K53
 NNW
 1/8-1/4
 0.137 mi.
 721 ft.**

**23 YORK ST
 ROCHESTER, NY 14611**

**EDR US Hist Auto Stat 1014621528
 N/A**

Site 2 of 5 in cluster K

**Relative:
 Lower
 Actual:
 538 ft.**

EDR Historical Auto Stations:
 Name: CARDINAL GARAGE & MOTOR
 Year: 1940
 Type: AUTOMOBILE GARAGES

Name: CARDINAL GARAGE & MOTOR
 Year: 1945
 Type: AUTOMOBILE GARAGES

Map ID
 Direction
 Distance
 Elevation

MAP FINDINGS

Site

Database(s)

EDR ID Number
 EPA ID Number

(Continued)

1014621528

Name: CARDINAL GARAGE & MOTOR
 Year: 1950
 Type: AUTOMOBILE GARAGES

Name: MIKE AND PAULS AUTO SERV
 Year: 1982
 Type: AUTOMOBILE REPAIRING

Name: JONES JAMES H AUTO REPAIR
 Year: 1992
 Type: AUTOMOBILE REPAIRING & SERVICE

Name: PROFETTA VITO AUTO REPRNG
 Year: 1999
 Address: 23 YORK ST

J54
NNE
1/8-1/4
0.138 mi.
729 ft.

SWEET ONE HOUR CLEANERS
814 MAIN ST W
ROCHESTER, NY
Site 3 of 17 in cluster J

EDR US Hist Cleaners **1014620223**
N/A

Relative:
Lower

Actual:
540 ft.

EDR Historical Cleaners:

Name: SWEET ONE HOUR CLEANERS
 Year: 1965
 Type: CLEANERS AND DYERS

Name: SWEET ONE HOUR CLEANERS
 Year: 1970
 Type: CLEANERS AND DYERS

K55
NNW
1/8-1/4
0.138 mi.
731 ft.

BROWNING ROBT GARAGE
26 YORK ST
ROCHESTER, NY
Site 3 of 5 in cluster K

EDR US Hist Auto Stat **1014621114**
N/A

Relative:
Lower

Actual:
538 ft.

EDR Historical Auto Stations:

Name: BROWNING ROBT GARAGE
 Year: 1935
 Type: AUTOMOBILE GARAGES

Name: PORTER GORDON L AUTO REPR
 Year: 1950
 Type: AUTOMOBILE REPAIRING

Name: J T MOTORS INC
 Year: 1970
 Type: AUTOMOBILE REPAIRING

MAP FINDINGS

Map ID Direction Distance Elevation	Site	Database(s)	EDR ID Number EPA ID Number
F56 North 1/8-1/4 0.140 mi. 741 ft.	SMITH ALF W INDRY H 780 BROWN ST ROCHESTER, NY Site 7 of 8 in cluster F	EDR US Hist Cleaners	1014620064 N/A
Relative: Lower	EDR Historical Cleaners: Name: SMITH ALF W INDRY H Year: 1940 Type: LAUNDRIES - HAND		
Actual: 540 ft.	Name: SMITH ALF W INDRY H Year: 1945 Type: LAUNDRIES - HAND		
J57 NNE 1/8-1/4 0.140 mi. 741 ft.	SWEET ONE HOUR CIN 810 MAIN ST W ROCHESTER, NY Site 4 of 17 in cluster J	EDR US Hist Cleaners	1014619814 N/A
Relative: Lower	EDR Historical Cleaners: Name: SWEET ONE HOUR CIN Year: 1960 Type: CLEANERS AND DYERS		
Actual: 540 ft.			
K58 NNW 1/8-1/4 0.141 mi. 744 ft.	R S MOTORS REPR 27 YORK ST ROCHESTER, NY 14611 Site 4 of 5 in cluster K	EDR US Hist Auto Stat	1014621655 N/A
Relative: Lower	EDR Historical Auto Stations: Name: REAR F B MOTORS REPR Year: 1970 Type: AUTOMOBILE REPAIRING		
Actual: 537 ft.	Name: R S MOTORS REPR Year: 1975 Type: AUTOMOBILE REPAIRING		
I59 ENE 1/8-1/4 0.142 mi. 750 ft.	SPACHER BROS GARAGE 135 CLIFTON ST ROCHESTER, NY Site 2 of 2 in cluster I	EDR US Hist Auto Stat	1014622367 N/A
Relative: Lower	EDR Historical Auto Stations: Name: SPACHER BROS GARAGE Year: 1930 Type: AUTOMOBILE GARAGES		
Actual: 538 ft.	Name: SPACHER BROS GARAGE Year: 1935 Type: AUTOMOBILE GARAGES		
	Name: SPACHER BROS GARAGE		

Map ID
Direction
Distance
Elevation

MAP FINDINGS

Site

Database(s)

EDR ID Number
EPA ID Number

SPACHER BROS GARAGE (Continued)

1014622367

Year: 1940
Type: AUTOMOBILE GARAGES

Name: SPACHERS GARAGE
Year: 1950
Type: AUTOMOBILE GARAGES

**J60
NNE
1/8-1/4
0.144 mi.
758 ft.**

**SMART MART
799 WEST MAIN STREET
ROCHESTER, NY 14611**

**NY LTANKS S106867454
NY Spills N/A**

Site 5 of 17 in cluster J

**Relative:
Lower**

LTANKS:

**Actual:
540 ft.**

Site ID: 434731
Spill Number/Closed Date: 1001657 / 7/8/2010
Spill Date: 5/12/2010
Spill Cause: Tank Test Failure
Spill Source: Gasoline Station
Spill Class: Known release with minimal potential for fire or hazard. DEC Response.
Willing Responsible Party. Corrective action taken.

Cleanup Ceased: 7/6/2010
Cleanup Meets Standard: True
SWIS: 2814
Investigator: tghall
Referred To: Not reported
Reported to Dept: 5/12/2010
CID: Not reported
Water Affected: Not reported
Spill Notifier: Tank Tester
Last Inspection: Not reported
Recommended Penalty: False
UST Involvement: False
Remediation Phase: 0
Date Entered In Computer: 5/12/2010
Spill Record Last Update: 7/8/2010
Spiller Name: SUNNIE
Spiller Company: SMART MART
Spiller Address: 799 WEST MAIN STREET
Spiller City,St,Zip: ROCHESTER, NY 14611
Spiller County: 999
Spiller Contact: SUNNIE
Spiller Phone: (585) 414-8541
Spiller Extention: Not reported
DEC Region: 8
DER Facility ID: 288850
DEC Memo: 05/12/2010: TH CONTACTS SHERRIE LYNCH AT 1550 HRS. REID PETROLEUM DOES NOT OWN THE TANK SYSTEM BUT WAS CONTRACTED TO PERFORM TIGHTNESS TEST. BOTH TANKS DID TEST TIGHT WHEN ISOLATED FROM THE VAPOR RECOVERY SYSTEM. REID PETROLEUM WILL ADVISE FACILITY OWNER AND PROPOSE REPAIRS ON VAPOR RECOVERY SYSTEM.05/13/2010: REPORT FAXED TO MONROE COUNTY. COPY TO PBS.07/08/2010: DOCUMENTATION OF REPAIR TO VAPOR RECOVERY SYSTEM BY TRITECH CONSTRUCTION RECEIVED. NO FURTHER ACTION REQUIRED AT THIS TIME-CLOSED.

Remarks: TIGHTNESS TANK PERFORMED AND SHOWN NOT TO BE TIGHT. DURING VAPOR RECOVERY RESULTS SHOW LOSS. REPAIR UNKNOWN.

Map ID
Direction
Distance
Elevation

MAP FINDINGS

Site

Database(s)

EDR ID Number
EPA ID Number

SMART MART (Continued)

S106867454

Material:

Site ID: 434731
Operable Unit ID: 1185536
Operable Unit: 01
Material ID: 2180264
Material Code: 0009
Material Name: Gasoline
Case No.: Not reported
Material FA: Petroleum
Quantity: Not reported
Units: Not reported
Recovered: Not reported
Resource Affected: Not reported
Oxygenate: False

Tank Test:

SPILLS:

Facility ID: 0485698
DER Facility ID: 288850
Facility Type: ER
Site ID: 342502
DEC Region: 8
Spill Date: 3/24/2005
Spill Number/Closed Date: 0485698 / 7/15/2010
Spill Cause: Unknown
Spill Class: Known release that creates potential for fire or hazard. DEC Response. Willing Responsible Party. Corrective action taken.

SWIS: 2814
Investigator: TPWALSH
Referred To: MCHD
Reported to Dept: 3/24/2005
CID: Not reported
Water Affected: Not reported
Spill Source: Commercial/Industrial
Spill Notifier: Other
Cleanup Ceased: 7/15/2010
Cleanup Meets Std: False
Last Inspection: 3/25/2005
Recommended Penalty: False
UST Trust: True
Remediation Phase: 0
Date Entered In Computer: 3/24/2005
Spill Record Last Update: 7/26/2010
Spiller Name: AKRAM SAEED
Spiller Company: SMARTMART CONVENIENCE
Spiller Address: 799 WEST MAIN STREET
Spiller City,St,Zip: ROCHESTER, NY 14611
Spiller Company: 001
Contact Name: AKRAM SAEED
Contact Phone: (585) 235-2523
DEC Memo: WALSH ON SITE WITH TODD PEDEVILLE OF OKAR AND AKRAM SAEED (OWNER). EXCAVATION CONTINUES FOR THE NEW TANK INSTALLATION (INSTALLATION DEPTH IS 12 FOOT BELOW GRADE). CONTAMINATION APPEARS TO BE LIMITED TO THE CENTER OF THE EXCAVATION. FOR INSTALLATION OF THE TANK, OKAR HAD

Map ID
 Direction
 Distance
 Elevation

MAP FINDINGS

Site

Database(s)

EDR ID Number
 EPA ID Number

SMART MART (Continued)

S106867454

Remarks: TO BREAK THE BEDROCK (DOES NOT APPEAR TO BE CONTAMINATED. OKAR WILL SAMPLE THE SIDE WALLS AND WATER IN THE BOTTOM OF THE EXCAVATION. 7/8/2010 NYSDEC RECEIVES DISPOSAL RECEIPTS, INCLUDING ANALYTICAL SAMPLING FOR APPROXIMATELY 250 TONS OF CONTAMINATED SOIL DISPOSED OF AT HIGH ACRES LANDFILL. BASED ON THIS INFORMATION, NO FURTHER ACTION IS NEEDED AT TIME BY SPILLS UNIT. 07/15/10 PAPER FILE REMOVED PER FILE RETENTION POLICY.

WHILE EXCAVATING TO INSTALL TWO NEW GASOLINE USTs, PETROLEUM CONTAMINATED SOIL, GROUNDWATER, AND BEDROCK WERE ENCOUNTERED AT APPROXIMATELY 4' BELOW GRADE. IMPACTED SOIL/ROCK IS BEING STOCKPILED ON SITE. WILL LIKELY NEED TO DEWATER TO CONTINUE INSTALLATION (USING FRAC TANK). SITE MAY HAVE BEEN A MONROE MUFFLER. CALLER REQUESTED DEC CONTACT PROPERTY OWNER/ON-SITE MANAGER. FAXED TO MCHD ON 3/24/05 AT 1544.

Material:

Site ID:	342502
Operable Unit ID:	1101227
Operable Unit:	01
Material ID:	581365
Material Code:	0009
Material Name:	Gasoline
Case No.:	Not reported
Material FA:	Petroleum
Quantity:	0
Units:	Gallons
Recovered:	No
Resource Affected:	Not reported
Oxygenate:	False

Tank Test:

J61
NNE
 1/8-1/4
 0.144 mi.
 758 ft.

STAUB971 MAIN E ZONE 5
799 W MAIN ST
ROCHESTER, NY

Site 6 of 17 in cluster J

EDR US Hist Cleaners **1014620387**
N/A

Relative:
Lower

Actual:
540 ft.

EDR Historical Cleaners:

Name:	STAUB971 MAIN E ZONE 5
Year:	1955
Type:	CLEANERS AND DYERS

J62
NNE
 1/8-1/4
 0.144 mi.
 758 ft.

ROCHESTER KING CORPORATION
799 WEST MAIN STREET
ROCHESTER, NY 14611

Site 7 of 17 in cluster J

NY UST **U004048313**
N/A

Relative:
Lower

Actual:
540 ft.

UST:

Id/Status:	8-601111 / Active
Program Type:	PBS
Region:	STATE
DEC Region:	8
Expiration Date:	2015/10/12

Map ID
Direction
Distance
Elevation

MAP FINDINGS

Site

Database(s)

EDR ID Number
EPA ID Number

ROCHESTER KING CORPORATION (Continued)

U004048313

UTM X: 285828.4502699997
UTM Y: 4780918.88913

Affiliation Records:

Site Id: 349501
Affiliation Type: Mail Contact
Company Name: ROCHESTER KING CORPORATION
Contact Type: Not reported
Contact Name: AKRAM A SAEED MASHBA
Address1: 799 WEST MAIN STREET
Address2: Not reported
City: ROCHESTER
State: NY
Zip Code: 14611
Country Code: 001
Phone: (585) 503-5010
EMail: Not reported
Fax Number: Not reported
Modified By: WLSTEVEN
Date Last Modified: 9/20/2011

Site Id: 349501
Affiliation Type: On-Site Operator
Company Name: ROCHESTER KING CORPORATION
Contact Type: Not reported
Contact Name: SAJJAD AHMAD
Address1: Not reported
Address2: Not reported
City: Not reported
State: NN
Zip Code: Not reported
Country Code: 001
Phone: (585) 235-2523
EMail: Not reported
Fax Number: Not reported
Modified By: MAPERSSO
Date Last Modified: 10/12/2010

Site Id: 349501
Affiliation Type: Emergency Contact
Company Name: MASHBA INC
Contact Type: Not reported
Contact Name: SAJJAD AHMAD
Address1: Not reported
Address2: Not reported
City: Not reported
State: NN
Zip Code: Not reported
Country Code: 999
Phone: (585) 354-5472
EMail: Not reported
Fax Number: Not reported
Modified By: MAPERSSO
Date Last Modified: 10/12/2010

Site Id: 349501
Affiliation Type: Facility Owner
Company Name: MASHBA INC

Map ID
Direction
Distance
Elevation

MAP FINDINGS

Site

Database(s)

EDR ID Number
EPA ID Number

ROCHESTER KING CORPORATION (Continued)

U004048313

Contact Type: OWNER
Contact Name: AKRAM A SAEED
Address1: 5 LAMBERTON PARK
Address2: Not reported
City: ROCHESTER
State: NY
Zip Code: 14611
Country Code: 001
Phone: (585) 503-5010
EMail: Not reported
Fax Number: Not reported
Modified By: MAPERSSO
Date Last Modified: 10/13/2010

Tank Info:

Tank Number: 01
Tank ID: 207258
Tank Status: In Service
Capacity Gallons: 10000
Install Date: 06/06/2005
Date Tank Closed: Not reported
Registered: True
Tank Location: Underground
Tank Type: Equivalent technology
Material Code: 0009
Common Name of Substance: Gasoline

Tightness Test Method: NN
Date Test: Not reported
Next Test Date: Not reported
Pipe Model: Not reported
Modified By: MAPERSSO
Last Modified: 07/18/2005

Equipment Records:

C02 - Pipe Location - Underground/On-ground
G04 - Tank Secondary Containment - Double-Walled (Underground)
L07 - Piping Leak Detection - Pressurized Piping Leak Detector
B04 - Tank External Protection - Fiberglass
H05 - Tank Leak Detection - In-Tank System (ATG)
I01 - Overfill - Float Vent Valve
F00 - Pipe External Protection - None
K01 - Spill Prevention - Catch Basin
J01 - Dispenser - Pressurized Dispenser
E04 - Piping Secondary Containment - Double-Walled (Underground)
A01 - Tank Internal Protection - Epoxy Liner
D11 - Pipe Type - Flexible Piping

Tank Number: 02
Tank ID: 207259
Tank Status: In Service
Capacity Gallons: 6000
Install Date: 06/06/2005
Date Tank Closed: Not reported
Registered: True

Map ID
 Direction
 Distance
 Elevation

MAP FINDINGS

Site

Database(s)

EDR ID Number
 EPA ID Number

ROCHESTER KING CORPORATION (Continued)

U004048313

Tank Location: Underground
 Tank Type: Equivalent technology
 Material Code: 0009
 Common Name of Substance: Gasoline

Tightness Test Method: NN
 Date Test: Not reported
 Next Test Date: Not reported
 Pipe Model: Not reported
 Modified By: MAPERSSO
 Last Modified: 07/18/2005

Equipment Records:

- C02 - Pipe Location - Underground/On-ground
- G04 - Tank Secondary Containment - Double-Walled (Underground)
- L07 - Piping Leak Detection - Pressurized Piping Leak Detector
- B04 - Tank External Protection - Fiberglass
- H05 - Tank Leak Detection - In-Tank System (ATG)
- I01 - Overfill - Float Vent Valve
- F00 - Pipe External Protection - None
- K01 - Spill Prevention - Catch Basin
- J01 - Dispenser - Pressurized Dispenser
- E04 - Piping Secondary Containment - Double-Walled (Underground)
- A01 - Tank Internal Protection - Epoxy Liner
- D11 - Pipe Type - Flexible Piping

J63
NNE
1/8-1/4
0.144 mi.
758 ft.

STAUB CLEANERS INC
799 MAIN ST W
ROCHESTER, NY
Site 8 of 17 in cluster J

EDR US Hist Cleaners **1014620486**
N/A

Relative:
Lower

EDR Historical Cleaners:

Name: STAUB CLEANERS INC
 Year: 1960
 Type: CLEANERS AND DYERS

Actual:
540 ft.

Name: STAUB CLEANERS INC BR
 Year: 1965
 Type: CLEANERS AND DYERS

Name: STAUB CLEANERS INC BR
 Year: 1970
 Type: CLEANERS AND DYERS

J64
NNE
1/8-1/4
0.145 mi.
768 ft.

STOLLER SERVICE STATION GAS
797 MAIN ST W
ROCHESTER, NY
Site 9 of 17 in cluster J

EDR US Hist Auto Stat **1014621247**
N/A

Relative:
Lower

EDR Historical Auto Stations:

Name: STOLLER SERVICE STATION GAS
 Year: 1940
 Type: GASOLINE STATIONS

Actual:
540 ft.

Name: WEST MAIN SERVICE STATION

Map ID
Direction
Distance
Elevation

MAP FINDINGS

Site

Database(s)

EDR ID Number
EPA ID Number

STOLLER SERVICE STATION GAS (Continued)

1014621247

Year: 1945
Type: GASOLINE STATIONS

L65
South
1/8-1/4
0.146 mi.
769 ft.

HONG CHARLEY LAUNDRY H
201 GENESEE ST
ROCHESTER, NY

EDR US Hist Cleaners

1014620024
N/A

Site 1 of 4 in cluster L

Relative:
Higher

EDR Historical Cleaners:

Name: HONG CHARLEY LAUNDRY H
Year: 1930
Type: LAUNDRIES - CHINESE

Actual:
542 ft.

Name: SING LEE INDRY H
Year: 1935
Type: LAUNDRIES - CHINESE

Name: PONG CHARLIE INDRY
Year: 1940
Type: LAUNDRIES - CHINESE

F66
North
1/8-1/4
0.146 mi.
770 ft.

R AUTOMOTIVE GARAGE
5 KENSINGTON ST
ROCHESTER, NY

EDR US Hist Auto Stat

1014620963
N/A

Site 8 of 8 in cluster F

Relative:
Lower

EDR Historical Auto Stations:

Name: R AUTOMOTIVE GARAGE
Year: 1930
Type: AUTOMOBILE GARAGES

Actual:
539 ft.

Name: REAR AUTOMOTIVE GARAGE
Year: 1935
Type: AUTOMOBILE GARAGES

Name: REAR AUTOMOTIVE GARAGE
Year: 1940
Type: AUTOMOBILE GARAGES

Name: REAR AUTOMOTIVE GARAGE
Year: 1945
Type: AUTOMOBILE GARAGES

Name: KENSINGTON GARAGE
Year: 1950
Type: AUTOMOBILE GARAGES

MAP FINDINGS

Map ID			EDR ID Number
Direction			EPA ID Number
Distance			
Elevation	Site	Database(s)	

H67 WNW 1/8-1/4 0.146 mi. 771 ft.	EDWARDS BERNARD J AGNES J EDWARDS BROS H 63 CHILI ST ROCHESTER, NY Site 2 of 3 in cluster H	EDR US Hist Auto Stat	1014620640 N/A
--	--	------------------------------	---------------------------------

Relative: Lower	EDR Historical Auto Stations: Name: EDWARDS BERNARD J AGNES J EDWARDS BROS H Year: 1955 Type: AUTOMOBILE REPAIRING
Actual: 540 ft.	

J68 NNE 1/8-1/4 0.147 mi. 775 ft.	COMMUNITY SERVICE STATION 800 MAIN ST W ROCHESTER, NY 14611 Site 10 of 17 in cluster J	EDR US Hist Auto Stat	1014621796 N/A
--	---	------------------------------	---------------------------------

Relative: Lower	EDR Historical Auto Stations: Name: COMMUNITY SERVICE STATION Year: 1975 Type: GASOLINE STATIONS
Actual: 540 ft.	

J69 NNE 1/8-1/4 0.147 mi. 778 ft.	LAMBERTON PARK GAS STATION 795 MAIN ST W ROCHESTER, NY Site 11 of 17 in cluster J	EDR US Hist Auto Stat	1014621795 N/A
--	--	------------------------------	---------------------------------

Relative: Lower	EDR Historical Auto Stations: Name: LAMBERTON PARK GAS STATION Year: 1926 Type: GASOLINE STATIONS
Actual: 540 ft.	
	Name: CLEARY JEREMIAH J GASOLINE Year: 1930 Type: GASOLINE STATIONS
	Name: BYRNES JOS F GAS STA Year: 1935 Type: GASOLINE STATIONS
	Name: CLEARYS STATIONS INC GAS STA Year: 1935 Type: GASOLINE STATIONS

J70 NNE 1/8-1/4 0.152 mi. 800 ft.	MONRO MUFFLER/BRAKE #6 791 WEST MAIN STREET ROCHESTER, NY 14611 Site 12 of 17 in cluster J	NY AST	U004047624 N/A
--	---	---------------	---------------------------------

Relative: Lower	AST: Region: STATE DEC Region: 8
Actual: 540 ft.	Site Status: Unregulated Facility Id: 8-600390 Program Type: PBS

Map ID
Direction
Distance
Elevation

MAP FINDINGS

Site

Database(s)

EDR ID Number
EPA ID Number

MONRO MUFFLER/BRAKE #6 (Continued)

U004047624

UTM X: 285838.05586000002
UTM Y: 4780918.92031
Expiration Date: N/A

Affiliation Records:

Site Id: 51193
Affiliation Type: On-Site Operator
Company Name: MONRO MUFFLER/BRAKE #6
Contact Type: Not reported
Contact Name: MONRO MUFFLER BRAKE
Address1: Not reported
Address2: Not reported
City: Not reported
State: NN
Zip Code: Not reported
Country Code: 001
Phone: (585) 328-3616
EMail: Not reported
Fax Number: Not reported
Modified By: MAPERSSO
Date Last Modified: 5/15/2006

Site Id: 51193
Affiliation Type: Facility Owner
Company Name: MONRO MUFFLER BRAKE, INC
Contact Type: DIRECTOR OF FACILITIES
Contact Name: THOMAS M GIANNONE
Address1: 200 HOLLEDER PARKWAY
Address2: Not reported
City: ROCHESTER
State: NY
Zip Code: 14615-3808
Country Code: 001
Phone: (585) 647-6400
EMail: Not reported
Fax Number: Not reported
Modified By: JPGAVIN
Date Last Modified: 7/2/2012

Site Id: 51193
Affiliation Type: Emergency Contact
Company Name: MONRO MUFFLER BRAKE, INC
Contact Type: Not reported
Contact Name: TOM GIANNONE
Address1: Not reported
Address2: Not reported
City: Not reported
State: NN
Zip Code: Not reported
Country Code: 999
Phone: (585) 647-6400
EMail: Not reported
Fax Number: Not reported
Modified By: JPGAVIN
Date Last Modified: 7/2/2012

Site Id: 51193
Affiliation Type: Mail Contact

Map ID
Direction
Distance
Elevation

MAP FINDINGS

Site

Database(s)

EDR ID Number
EPA ID Number

MONRO MUFFLER/BRAKE #6 (Continued)

U004047624

Company Name: MONRO MUFFLER BRAKE, INC
Contact Type: Not reported
Contact Name: ENVIRONMENTAL COMPLIANCE
Address1: 200 HOLLEDER PARKWAY
Address2: Not reported
City: ROCHESTER
State: NY
Zip Code: 14615-3808
Country Code: 001
Phone: (585) 647-6400
EMail: Not reported
Fax Number: Not reported
Modified By: MAPERSSO
Date Last Modified: 8/21/2006

Tank Info:

Tank Number: 001
Tank Id: 155766
Material Code: 0022
Common Name of Substance: Waste Oil/Used Oil

Equipment Records:

B01 - Tank External Protection - Painted/Asphalt Coating
C00 - Pipe Location - No Piping
F00 - Pipe External Protection - None
I00 - Overfill - None
H00 - Tank Leak Detection - None
D00 - Pipe Type - No Piping
G00 - Tank Secondary Containment - None
A00 - Tank Internal Protection - None
J02 - Dispenser - Suction Dispenser
L09 - Piping Leak Detection - Exempt Suction Piping

Tank Location: 1
Tank Type: Steel/Carbon Steel/Iron
Tank Status: Closed - Removed
Pipe Model: Not reported
Install Date: Not reported
Capacity Gallons: 275
Tightness Test Method: NN
Date Test: Not reported
Next Test Date: Not reported
Date Tank Closed: 10/30/2003
Register: True
Modified By: MAPERSSO
Last Modified: 05/15/2006

Map ID
Direction
Distance
Elevation

MAP FINDINGS

Site

Database(s)

EDR ID Number
EPA ID Number

J71
NNE
1/8-1/4
0.152 mi.
800 ft.

MONRO MUFFLER BRAKE #6
791 W MAIN ST
ROCHESTER, NY

Site 13 of 17 in cluster J

RCRA NonGen / NLR
FINDS
NY HIST AST
1000366048
NYD168355030

Relative:
Lower

RCRA NonGen / NLR:

Date form received by agency: 01/01/2007

Facility name: MONRO MUFFLER BRAKE #6

Facility address: 791 W MAIN ST
ROCHESTER, NY 146112333

EPA ID: NYD168355030

Mailing address: PO BOX 22720
ROCHESTER, NY 14692

Contact: Not reported

Contact address: PO BOX 22720
ROCHESTER, NY 14692

Contact country: US

Contact telephone: Not reported

Contact email: Not reported

EPA Region: 02

Classification: Non-Generator

Description: Handler: Non-Generators do not presently generate hazardous waste

Owner/Operator Summary:

Owner/operator name: MONRO MUFFLER BRAKE
Owner/operator address: NOT REQUIRED
NOT REQUIRED, WY 99999

Owner/operator country: US
Owner/operator telephone: (212) 555-1212

Legal status: Private

Owner/Operator Type: Operator

Owner/Op start date: Not reported

Owner/Op end date: Not reported

Owner/operator name: MONRO MUFFLER BRAKE
Owner/operator address: NOT REQUIRED
NOT REQUIRED, WY 99999

Owner/operator country: US
Owner/operator telephone: (212) 555-1212

Legal status: Private

Owner/Operator Type: Owner

Owner/Op start date: Not reported

Owner/Op end date: Not reported

Handler Activities Summary:

U.S. importer of hazardous waste: No

Mixed waste (haz. and radioactive): No

Recycler of hazardous waste: No

Transporter of hazardous waste: No

Treater, storer or disposer of HW: No

Underground injection activity: No

On-site burner exemption: No

Furnace exemption: No

Used oil fuel burner: No

Used oil processor: No

User oil refiner: No

Used oil fuel marketer to burner: No

Map ID
Direction
Distance
Elevation

MAP FINDINGS

Site

Database(s)

EDR ID Number
EPA ID Number

MONRO MUFFLER BRAKE #6 (Continued)

1000366048

Used oil Specification marketer: No
Used oil transfer facility: No
Used oil transporter: No

Historical Generators:

Date form received by agency: 01/01/2006
Facility name: MONRO MUFFLER BRAKE #6
Classification: Not a generator, verified

Date form received by agency: 07/08/1999
Facility name: MONRO MUFFLER BRAKE #6
Classification: Not a generator, verified

Date form received by agency: 04/07/1989
Facility name: MONRO MUFFLER BRAKE #6
Classification: Small Quantity Generator

Violation Status: No violations found

FINDS:

Registry ID: 110004385674

Environmental Interest/Information System

RCRAInfo is a national information system that supports the Resource Conservation and Recovery Act (RCRA) program through the tracking of events and activities related to facilities that generate, transport, and treat, store, or dispose of hazardous waste. RCRAInfo allows RCRA program staff to track the notification, permit, compliance, and corrective action activities required under RCRA.

HIST AST:

PBS Number: 8-600390
SWIS Code: 2614
Operator: MONRO MUFFLER BRAKE
Facility Phone: (716) 328-3616
Facility Addr2: Not reported
Facility Type: OTHER RETAIL SALES
Emergency: TOM GIANNONE
Emergency Tel: (716) 647-6400
Old PBSNO: Not reported
Date Inspected: Not reported
Inspector: Not reported
Result of Inspection: Not reported
Owner Name: MONRO MUFFLER BRAKE, INC
Owner Address: 200 HOLLEDER PARKWAY
Owner City,St,Zip: ROCHESTER, NY 14615-3808
Federal ID: Not reported
Owner Tel: (716) 647-6400
Owner Type: Corporate/Commercial
Owner Subtype: Not reported
Mailing Contact: ENVIRONMENTAL COMPLIANCE
Mailing Name: MONRO MUFFLER BRAKE, INC
Mailing Address: 200 HOLLEDER PARKWAY
Mailing Address 2: Not reported
Mailing City,St,Zip: ROCHESTER, NY 14615-3808

Map ID
Direction
Distance
Elevation

MAP FINDINGS

Site

Database(s)

EDR ID Number
EPA ID Number

MONRO MUFFLER BRAKE #6 (Continued)

1000366048

Mailing Telephone: (716) 647-6400
Owner Mark: First Owner
Facility Status: 4 - Subpart 360-14 only (active)
Certification Flag: False
Certification Date: 05/14/2001
Expiration: 07/05/2006
Renew Flag: False
Renew Date: Not reported
Total Capacity: 275
FAMT: True
Facility Screen: No Missing Data
Owner Screen: No Missing Data
Tank Screen: No Missing Data
Dead Letter: False
CBS Number: Not reported
Town or City: ROCHESTER (C)
County Code: 26
Town or City Code: 14
Region: 8

Tank ID: 001
Tank Location: ABOVEGROUND
Tank Status: In Service
Install Date: Not reported
Capacity (Gal): 275
Product Stored: USED OIL
Tank Type: Steel/carbon steel
Tank Internal: 0
Tank External: 1
Pipe Location: None
Pipe Type: NONE
Pipe Internal: None
Pipe External: 0
Tank Containment: None
Leak Detection: 0
Overfill Protection: 0
Dispenser Method: Suction
Date Tested: Not reported
Next Test Date: Not reported
Missing Data for Tank: No Missing Data
Date Closed: Not reported
Test Method: Not reported
Deleted: False
Updated: True
SPDES Number: Not reported
Lat/Long: Not reported

J72
NNE
1/8-1/4
0.152 mi.
800 ft.

MONRO MUFFLER BRAKE AUTO EXHAUST RPR
791 MAIN ST W
ROCHESTER, NY 14611
Site 14 of 17 in cluster J

EDR US Hist Auto Stat 1014621254
N/A

Relative:
Lower

EDR Historical Auto Stations:
Name: A & A TRANSMISSION SERVICE INC
Year: 1965
Type: AUTOMOBILE REPAIRING

Actual:
540 ft.

Map ID
Direction
Distance
Elevation

MAP FINDINGS

Site

Database(s)

EDR ID Number
EPA ID Number

MONRO MUFFLER BRAKE AUTO EXHAUST RPR (Continued)

1014621254

Name: MONROE MUFFLER SHOPS BR
Year: 1970
Type: AUTOMOBILE REPAIRING

Name: MONROE MUFFLER SHOPS BR
Year: 1975
Type: AUTOMOBILE REPAIRING

Name: MONROE MUFFLER SHOPS BR
Year: 1982
Type: AUTOMOBILE REPAIRING

Name: MONRO MUFFLER SHOPS
Year: 1985
Type: AUTOMOBILE REPAIRING

Name: MONRO MUFFLER SHOPS
Year: 1992
Type: AUTOMOBILE REPAIRING & SERVICE

Name: MONRO MUFFLER BRAKE AUTO EXHAUST RPR
Year: 2000
Type: AUTOMOBILE REPAIRING & SERVICE

J73
NNE
1/8-1/4
0.152 mi.
803 ft.

RITE AID #615
792 W MAIN ST
ROCHESTER, NY 14611
Site 15 of 17 in cluster J

NY MANIFEST S112211522
N/A

Relative:
Lower

NY MANIFEST:
EPA ID: NYR000195206
Country: USA
Mailing Name: RITE AID #615
Mailing Contact: RITE AID #615
Mailing Address: 792 W MAIN ST
Mailing Address 2: Not reported
Mailing City: ROCHESTER
Mailing State: NY
Mailing Zip: 14611
Mailing Zip4: Not reported
Mailing Country: USA
Mailing Phone: 585-235-2726

Actual:
540 ft.

Document ID: Not reported
Manifest Status: Not reported
Trans1 State ID: CTD983872698
Trans2 State ID: NJD054126164
Generator Ship Date: 2012-09-21
Trans1 Recv Date: 2012-09-21
Trans2 Recv Date: 2012-10-08
TSD Site Recv Date: 2012-10-17
Part A Recv Date: Not reported
Part B Recv Date: Not reported
Generator EPA ID: NYR000195206
Trans1 EPA ID: Not reported
Trans2 EPA ID: Not reported

Map ID
Direction
Distance
Elevation

MAP FINDINGS

Site

Database(s)

EDR ID Number
EPA ID Number

RITE AID #615 (Continued)

S112211522

TSDF ID: INR000110197
Waste Code: Not reported
Quantity: 3.0
Units: P - Pounds
Number of Containers: 1.0
Container Type: CF - Fiber or plastic boxes, cartons
Handling Method: L Landfill.
Specific Gravity: 1.0
Year: 2012
Manifest Tracking Num: 005403433FLE
Import Ind: N
Export Ind: N
Discr Quantity Ind: N
Discr Type Ind: N
Discr Residue Ind: N
Discr Partial Reject Ind: N
Discr Full Reject Ind: N
Manifest Ref Num: Not reported
Alt Fac RCRA Id: Not reported
Alt Fac Sign Date: Not reported
Mgmt Method Type Code: H141

Document ID: Not reported
Manifest Status: Not reported
Trans1 State ID: CTD983872698
Trans2 State ID: NJD054126164
Generator Ship Date: 2012-09-21
Trans1 Recv Date: 2012-09-21
Trans2 Recv Date: 2012-10-08
TSD Site Recv Date: 2012-10-17
Part A Recv Date: Not reported
Part B Recv Date: Not reported
Generator EPA ID: NYR000195206
Trans1 EPA ID: Not reported
Trans2 EPA ID: Not reported
TSDF ID: INR000110197
Waste Code: Not reported
Quantity: 1.0
Units: P - Pounds
Number of Containers: 1.0
Container Type: CF - Fiber or plastic boxes, cartons
Handling Method: L Landfill.
Specific Gravity: 1.0
Year: 2012
Manifest Tracking Num: 005403433FLE
Import Ind: N
Export Ind: N
Discr Quantity Ind: N
Discr Type Ind: N
Discr Residue Ind: N
Discr Partial Reject Ind: N
Discr Full Reject Ind: N
Manifest Ref Num: Not reported
Alt Fac RCRA Id: Not reported
Alt Fac Sign Date: Not reported
Mgmt Method Type Code: H141

Map ID
 Direction
 Distance
 Elevation

MAP FINDINGS

Site

Database(s)

EDR ID Number
 EPA ID Number

RITE AID #615 (Continued)

S112211522

Document ID: Not reported
 Manifest Status: Not reported
 Trans1 State ID: MNS000110924
 Trans2 State ID: NJD054126164
 Generator Ship Date: 2012-12-07
 Trans1 Recv Date: 2012-12-07
 Trans2 Recv Date: 2012-12-17
 TSD Site Recv Date: 2012-12-27
 Part A Recv Date: Not reported
 Part B Recv Date: Not reported
 Generator EPA ID: NYR000195206
 Trans1 EPA ID: Not reported
 Trans2 EPA ID: Not reported
 TSD ID: INR000110197
 Waste Code: Not reported
 Quantity: 1.0
 Units: P - Pounds
 Number of Containers: 1.0
 Container Type: CF - Fiber or plastic boxes, cartons
 Handling Method: L Landfill.
 Specific Gravity: 1.0
 Year: 2012
 Manifest Tracking Num: 005403556FLE
 Import Ind: N
 Export Ind: N
 Discr Quantity Ind: N
 Discr Type Ind: N
 Discr Residue Ind: N
 Discr Partial Reject Ind: N
 Discr Full Reject Ind: N
 Manifest Ref Num: Not reported
 Alt Fac RCRA Id: Not reported
 Alt Fac Sign Date: Not reported
 Mgmt Method Type Code: H141

J74
NNE
1/8-1/4
0.152 mi.
803 ft.

RITE AID #615
792 W MAIN ST
ROCHESTER, NY 14611
Site 16 of 17 in cluster J

RCRA-CESQG 1014958273
NYR000195206

Relative:
Lower

RCRA-CESQG:

Date form received by agency: 11/04/2011
 Facility name: RITE AID #615
 Facility address: 792 W MAIN ST
 ROCHESTER, NY 14611
 EPA ID: NYR000195206
 Mailing address: HUNTER LANE
 CAMP HILL, PA 17011
 Contact: STEPHANIE A CAIATI
 Contact address: HUNTER LANE
 CAMP HILL, PA 17011
 Contact country: US
 Contact telephone: (717) 730-8225
 Contact email: SSCAIATI@RITEAID.COM
 EPA Region: 02

Actual:
540 ft.

Classification: Conditionally Exempt Small Quantity Generator
 Description: Handler: generates 100 kg or less of hazardous waste per calendar

Map ID
Direction
Distance
Elevation

MAP FINDINGS

Site

Database(s)

EDR ID Number
EPA ID Number

RITE AID #615 (Continued)

1014958273

month, and accumulates 1000 kg or less of hazardous waste at any time; or generates 1 kg or less of acutely hazardous waste per calendar month, and accumulates at any time: 1 kg or less of acutely hazardous waste; or 100 kg or less of any residue or contaminated soil, waste or other debris resulting from the cleanup of a spill, into or on any land or water, of acutely hazardous waste; or generates 100 kg or less of any residue or contaminated soil, waste or other debris resulting from the cleanup of a spill, into or on any land or water, of acutely hazardous waste during any calendar month, and accumulates at any time: 1 kg or less of acutely hazardous waste; or 100 kg or less of any residue or contaminated soil, waste or other debris resulting from the cleanup of a spill, into or on any land or water, of acutely hazardous waste

Owner/Operator Summary:

Owner/operator name: RITE AID CORP
Owner/operator address: Not reported
Not reported
Owner/operator country: US
Owner/operator telephone: Not reported
Legal status: Private
Owner/Operator Type: Operator
Owner/Op start date: 03/30/1975
Owner/Op end date: Not reported

Owner/operator name: RITE AID CORP
Owner/operator address: HUNTER LANE
CAMP HILL, PA 17011
Owner/operator country: US
Owner/operator telephone: (717) 761-2633
Legal status: Private
Owner/Operator Type: Owner
Owner/Op start date: 03/30/1975
Owner/Op end date: Not reported

Handler Activities Summary:

U.S. importer of hazardous waste: No
Mixed waste (haz. and radioactive): No
Recycler of hazardous waste: No
Transporter of hazardous waste: No
Treater, storer or disposer of HW: No
Underground injection activity: No
On-site burner exemption: No
Furnace exemption: No
Used oil fuel burner: No
Used oil processor: No
User oil refiner: No
Used oil fuel marketer to burner: No
Used oil Specification marketer: No
Used oil transfer facility: No
Used oil transporter: No

Hazardous Waste Summary:

Waste code: D001
Waste name: IGNITABLE HAZARDOUS WASTES ARE THOSE WASTES WHICH HAVE A FLASHPOINT OF LESS THAN 140 DEGREES FAHRENHEIT AS DETERMINED BY A PENSKEY-MARTENS

Map ID
 Direction
 Distance
 Elevation

MAP FINDINGS

Site

Database(s)

EDR ID Number
 EPA ID Number

RITE AID #615 (Continued)

1014958273

CLOSED CUP FLASH POINT TESTER. ANOTHER METHOD OF DETERMINING THE FLASH POINT OF A WASTE IS TO REVIEW THE MATERIAL SAFETY DATA SHEET, WHICH CAN BE OBTAINED FROM THE MANUFACTURER OR DISTRIBUTOR OF THE MATERIAL. LACQUER THINNER IS AN EXAMPLE OF A COMMONLY USED SOLVENT WHICH WOULD BE CONSIDERED AS IGNITABLE HAZARDOUS WASTE.

Waste code:	D002
Waste name:	A WASTE WHICH HAS A PH OF LESS THAN 2 OR GREATER THAN 12.5 IS CONSIDERED TO BE A CORROSIVE HAZARDOUS WASTE. SODIUM HYDROXIDE, A CAUSTIC SOLUTION WITH A HIGH PH, IS OFTEN USED BY INDUSTRIES TO CLEAN OR DEGREASE PARTS. HYDROCHLORIC ACID, A SOLUTION WITH A LOW PH, IS USED BY MANY INDUSTRIES TO CLEAN METAL PARTS PRIOR TO PAINTING. WHEN THESE CAUSTIC OR ACID SOLUTIONS BECOME CONTAMINATED AND MUST BE DISPOSED, THE WASTE WOULD BE A CORROSIVE HAZARDOUS WASTE.
Waste code:	D007
Waste name:	CHROMIUM
Waste code:	D009
Waste name:	MERCURY
Waste code:	D010
Waste name:	SELENIUM
Waste code:	D024
Waste name:	M-CRESOL
Waste code:	P001
Waste name:	2H-1-BENZOPYRAN-2-ONE, 4-HYDROXY-3-(3-OXO-1-PHENYLBUTYL)-, & SALTS, WHEN PRESENT AT CONCENTRATIONS GREATER THAN 0.3%
Waste code:	P075
Waste name:	NICOTINE, & SALTS
Violation Status:	No violations found

H75
WNW
1/8-1/4
0.154 mi.
812 ft.

70 CHILI AVENUE
70 CHILI AVENUE
ROCHESTER, NY
Site 3 of 3 in cluster H

NY LTANKS **S100124208**
N/A

Relative:
Lower

LTANKS:
 Site ID: 320606
 Spill Number/Closed Date: 9006156 / 9/4/1990
 Spill Date: 9/4/1990
 Spill Cause: Tank Failure
 Spill Source: Passenger Vehicle
 Spill Class: Not reported
 Cleanup Ceased: 9/4/1990
 Cleanup Meets Standard: True
 SWIS: 2814
 Investigator: MAGER
 Referred To: Not reported
 Reported to Dept: 9/4/1990
 CID: Not reported
 Water Affected: Not reported
 Spill Notifier: Fire Department
 Last Inspection: Not reported

Actual:
540 ft.

Map ID
Direction
Distance
Elevation

MAP FINDINGS

Site

Database(s)

EDR ID Number
EPA ID Number

70 CHILI AVENUE (Continued)

S100124208

Recommended Penalty: False
UST Involvement: False
Remediation Phase: 0
Date Entered In Computer: 9/5/1990
Spill Record Last Update: 9/30/2004
Spiller Name: Not reported
Spiller Company: UNKNOWN
Spiller Address: Not reported
Spiller City,St,Zip: NY
Spiller County: 999
Spiller Contact: Not reported
Spiller Phone: Not reported
Spiller Extention: Not reported
DEC Region: 8
DER Facility ID: 258299
DEC Memo: Prior to Sept, 2004 data translation this spill Lead_DEC Field was
"DM"09/04/90: PURE WATERS GAVE THE FIRE DEPT THE OK TO FLUSH THE
SEWERS.

Remarks: A CAR WAS LEAKING GASOLINE INTO A SEWER.

Material:

Site ID: 320606
Operable Unit ID: 946787
Operable Unit: 01
Material ID: 433631
Material Code: 0009
Material Name: Gasoline
Case No.: Not reported
Material FA: Petroleum
Quantity: 3
Units: Gallons
Recovered: No
Resource Affected: Not reported
Oxygenate: False

Tank Test:

J76
NE
1/8-1/4
0.161 mi.
852 ft.

RODMAN HAROLD L GAS STA
781 MAIN ST W
ROCHESTER, NY
Site 17 of 17 in cluster J

EDR US Hist Auto Stat 1014620866
N/A

Relative:
Lower

EDR Historical Auto Stations:
Name: RODMAN HAROLD L GAS STA
Year: 1945
Type: GASOLINE STATIONS

Actual:
539 ft.

Name: BROWNS ESSO STATION
Year: 1950
Type: GASOLINE STATIONS

Map ID
Direction
Distance
Elevation

MAP FINDINGS

Site

Database(s)

EDR ID Number
EPA ID Number

77
NNE
1/8-1/4
0.167 mi.
881 ft.

751 BROWN ST
ROCHESTER, NY 14611

EDR US Hist Auto Stat 1015625424
N/A

Relative:
Lower
Actual:
539 ft.

EDR Historical Auto Stations:
Name: ABC FUEL OIL
Year: 1999
Address: 751 BROWN ST
Name: ABC FUEL OIL
Year: 2000
Address: 751 BROWN ST

L78
South
1/8-1/4
0.168 mi.
889 ft.

BROWN ISADORE CLOTHING CLNR
225 GENESEE ST
ROCHESTER, NY

EDR US Hist Cleaners 1014619567
N/A

Site 2 of 4 in cluster L

Relative:
Lower
Actual:
541 ft.

EDR Historical Cleaners:
Name: BROWN ISADORE CLOTHING CLU
Year: 1940
Type: CLOTHES PRESSERS CLEANERS AND REPAIRERS
Name: BROWN ISADORE CLOTHING CLNR
Year: 1950
Type: CLEANERS AND DYERS
Name: BROWN ISADORE CLN
Year: 1960
Type: CLEANERS AND DYERS
Name: BROWNS CLEANINGS & DYEING
Year: 1965
Type: CLEANERS AND DYERS
Name: BROWNS CLEANING & DYEING WORKS
Year: 1970
Type: CLEANERS AND DYERS
Name: BROWNS CLEANING & DYEING WORKS
Year: 1975
Type: CLEANERS AND DYERS

K79
NNW
1/8-1/4
0.169 mi.
891 ft.

THOMAS AUGIE COLLISION SHOP
50 YORK ST
ROCHESTER, NY 14611

EDR US Hist Auto Stat 1014621244
N/A

Site 5 of 5 in cluster K

Relative:
Lower
Actual:
534 ft.

EDR Historical Auto Stations:
Name: THOMAS AUGIE COLLISION SHOP
Year: 1970
Type: AUTOMOBILE REPAIRING
Name: THOMAS AUGIE COLLISION SHOP

Map ID
Direction
Distance
Elevation

MAP FINDINGS

Site

Database(s)

EDR ID Number
EPA ID Number

THOMAS AUGIE COLLISION SHOP (Continued)

1014621244

Year: 1975
Type: AUTOMOBILE REPAIRING

Name: THOMAS AUGIE COLLISION SHOP
Year: 1982
Type: AUTOMOBILE REPAIRING

Name: THOMAS AUGIE COLLISION SHOP
Year: 1985
Type: AUTOMOBILE REPAIRING

Name: THOMAS AUGIE COLLISION SHOP
Year: 1992
Type: AUTOMOBILE REPAIRING & SERVICE

**M80
NE
1/8-1/4
0.176 mi.
928 ft.**

**AL DAVIS WHOLESALE CO INC.
767-781 WEST MAIN STREET
ROCHESTER, NY 14611**

**NY UST U003315851
N/A**

Site 1 of 4 in cluster M

**Relative:
Lower**

UST:
Id/Status: 8-503711 / Unregulated
Program Type: PBS
Region: STATE
DEC Region: 8
Expiration Date: N/A
UTM X: 285893.33149999997
UTM Y: 4780937.3031299999

**Actual:
539 ft.**

Affiliation Records:
Site Id: 50718
Affiliation Type: Facility Owner
Company Name: AL DAVIS WHOLESALE CO INC
Contact Type: Not reported
Contact Name: Not reported
Address1: 767-781 WEST MAIN STREET
Address2: Not reported
City: ROCHESTER
State: NY
Zip Code: 14611
Country Code: 001
Phone: (716) 328-6565
EMail: Not reported
Fax Number: Not reported
Modified By: TRANSLAT
Date Last Modified: 3/4/2004

Site Id: 50718
Affiliation Type: Mail Contact
Company Name: AL DAVIS WHOLESALE CO INC
Contact Type: Not reported
Contact Name: AL S. DAVIS
Address1: 767-781 WEST MAIN STREET
Address2: Not reported
City: ROCHESTER
State: NY
Zip Code: 14611

Map ID
Direction
Distance
Elevation

MAP FINDINGS

Site

Database(s)

EDR ID Number
EPA ID Number

AL DAVIS WHOLESALE CO INC. (Continued)

U003315851

Country Code: 001
Phone: (716) 328-6565
EMail: Not reported
Fax Number: Not reported
Modified By: TRANSLAT
Date Last Modified: 3/4/2004

Site Id: 50718
Affiliation Type: On-Site Operator
Company Name: AL DAVIS WHOLESALE CO INC.
Contact Type: Not reported
Contact Name: JOSE CRUZ
Address1: Not reported
Address2: Not reported
City: Not reported
State: NN
Zip Code: Not reported
Country Code: 001
Phone: (716) 328-6565
EMail: Not reported
Fax Number: Not reported
Modified By: TRANSLAT
Date Last Modified: 3/4/2004

Site Id: 50718
Affiliation Type: Emergency Contact
Company Name: AL DAVIS WHOLESALE CO INC
Contact Type: Not reported
Contact Name: AL DAVIS
Address1: Not reported
Address2: Not reported
City: Not reported
State: NN
Zip Code: Not reported
Country Code: 001
Phone: (716) 328-6565
EMail: Not reported
Fax Number: Not reported
Modified By: TRANSLAT
Date Last Modified: 3/4/2004

Tank Info:

Tank Number: GAS
Tank ID: 151570
Tank Status: Closed - Removed
Capacity Gallons: 3000
Install Date: 07/01/1986
Date Tank Closed: 04/01/1999
Registered: True
Tank Location: Underground
Tank Type: Steel/carbon steel
Material Code: 0009
Common Name of Substance: Gasoline

Tightness Test Method: NN
Date Test: Not reported

Map ID
 Direction
 Distance
 Elevation

MAP FINDINGS

Site

Database(s)

EDR ID Number
 EPA ID Number

AL DAVIS WHOLESALE CO INC. (Continued)

U003315851

Next Test Date: Not reported
 Pipe Model: Not reported
 Modified By: TRANSLAT
 Last Modified: 03/04/2004

Equipment Records:

C00 - Pipe Location - No Piping
 F00 - Pipe External Protection - None
 A00 - Tank Internal Protection - None
 D01 - Pipe Type - Steel/Carbon Steel/Iron
 J02 - Dispenser - Suction Dispenser
 H99 - Tank Leak Detection - Other
 G04 - Tank Secondary Containment - Double-Walled (Underground)
 B02 - Tank External Protection - Original Sacrificial Anode
 I00 - Overfill - None

**M81
 NE
 1/8-1/4
 0.180 mi.
 950 ft.**

**CLIONG CHAS INDRY
 763 MAIN ST W
 ROCHESTER, NY**

**EDR US Hist Cleaners 1014620284
 N/A**

Site 2 of 4 in cluster M

**Relative:
 Lower**

EDR Historical Cleaners:

Name: CLIONG CHAS INDRY
 Year: 1935
 Type: LAUNDRIES - CHINESE

**Actual:
 539 ft.**

Name: WEST MAIN LAUNDROMAT
 Year: 1970
 Type: LAUNDRIES - SELF SERVE

**L82
 South
 1/8-1/4
 0.183 mi.
 967 ft.**

**MIRKIN CINRS
 235 GENESEE ST
 ROCHESTER, NY**

**EDR US Hist Cleaners 1014619510
 N/A**

Site 3 of 4 in cluster L

**Relative:
 Lower**

EDR Historical Cleaners:

Name: MIRKIN MANUEL MOLLIE J PRES MIRKIN CLEANERS & TAILORS INCE AND TAILOR
 Year: 1955
 Type: CLEANERS AND DYERS

**Actual:
 540 ft.**

Name: MIRKIN CINRS
 Year: 1960
 Type: DRY CLEANERS

Name: SILVER CLEANERS & LAUNDERS
 Year: 1975
 Type: CLEANERS AND DYERS

Name: SILVER CLEANERS & LAUNDRERS
 Year: 1982
 Type: CLEANERS AND DYERS

Name: SILVER CLEANERS & LAUNDRERS
 Year: 1985
 Type: CLEANERS AND DYERS

MAP FINDINGS

Map ID			EDR ID Number
Direction			EPA ID Number
Distance			
Elevation	Site	Database(s)	

M83	SUN RAY DRY CLEANING CO	EDR US Hist Cleaners	1014619819
NE	759 MAIN ST W		N/A
1/8-1/4	ROCHESTER, NY		
0.184 mi.			
973 ft.	Site 3 of 4 in cluster M		

Relative:	EDR Historical Cleaners:		
Lower	Name:	SUN RAY DRY CLEANING CO	
	Year:	1930	
Actual:	Type:	CLEANERS & DYERS	
538 ft.			

M84	QUICK LUBE (FORMER)	NY UST	U003316046
NE	758 WEST MAIN STREET	NY HIST UST	N/A
1/8-1/4	ROCHESTER, NY 14611		
0.185 mi.			
978 ft.	Site 4 of 4 in cluster M		

Relative:	UST:		
Lower	Id/Status:	8-600211 / Unregulated	
	Program Type:	PBS	
Actual:	Region:	STATE	
538 ft.	DEC Region:	8	
	Expiration Date:	N/A	
	UTM X:	285905.15114999999	
	UTM Y:	4780953.3843499999	
	Affiliation Records:		
	Site Id:	51015	
	Affiliation Type:	Facility Owner	
	Company Name:	DEPAUL COMMUNITY FACILITIES	
	Contact Type:	Not reported	
	Contact Name:	Not reported	
	Address1:	1099 JAY STREET	
	Address2:	Not reported	
	City:	ROCHESTER	
	State:	NY	
	Zip Code:	14611	
	Country Code:	001	
	Phone:	(716) 436-8020	
	E-Mail:	Not reported	
	Fax Number:	Not reported	
	Modified By:	TRANSLAT	
	Date Last Modified:	3/4/2004	
	Site Id:	51015	
	Affiliation Type:	Mail Contact	
	Company Name:	DEPAUL COMMUNITY FACILITIES	
	Contact Type:	Not reported	
	Contact Name:	MARK H FULLER	
	Address1:	1099 JAY STREET	
	Address2:	Not reported	
	City:	ROCHESTER	
	State:	NY	
	Zip Code:	14611	
	Country Code:	001	
	Phone:	(716) 436-8020	
	E-Mail:	Not reported	
	Fax Number:	Not reported	
	Modified By:	TRANSLAT	
	Date Last Modified:	3/4/2004	

Map ID
Direction
Distance
Elevation

MAP FINDINGS

Site

Database(s)

EDR ID Number
EPA ID Number

QUICK LUBE (FORMER) (Continued)

U003316046

Site Id: 51015
Affiliation Type: On-Site Operator
Company Name: QUICK LUBE (FORMER)
Contact Type: Not reported
Contact Name: CLOSED
Address1: Not reported
Address2: Not reported
City: Not reported
State: NN
Zip Code: Not reported
Country Code: 001
Phone: Not reported
EMail: Not reported
Fax Number: Not reported
Modified By: TRANSLAT
Date Last Modified: 3/4/2004

Site Id: 51015
Affiliation Type: Emergency Contact
Company Name: DEPAUL COMMUNITY FACILITIES
Contact Type: Not reported
Contact Name: DEPAUL COMMUNITY FACILITIES
Address1: Not reported
Address2: Not reported
City: Not reported
State: NN
Zip Code: Not reported
Country Code: 001
Phone: (716) 436-8020
EMail: Not reported
Fax Number: Not reported
Modified By: TRANSLAT
Date Last Modified: 3/4/2004

Tank Info:

Tank Number: 001
Tank ID: 154427
Tank Status: Closed - Removed
Capacity Gallons: 1000
Install Date: Not reported
Date Tank Closed: 01/01/1994
Registered: True
Tank Location: Underground
Tank Type: Steel/carbon steel
Material Code: 0013
Common Name of Substance: Lube Oil

Tightness Test Method: NN
Date Test: Not reported
Next Test Date: Not reported
Pipe Model: Not reported
Modified By: TRANSLAT
Last Modified: 03/04/2004

Equipment Records:

B00 - Tank External Protection - None

Map ID
Direction
Distance
Elevation

MAP FINDINGS

Site

Database(s)

EDR ID Number
EPA ID Number

QUICK LUBE (FORMER) (Continued)

U003316046

C02 - Pipe Location - Underground/On-ground
A00 - Tank Internal Protection - None
D02 - Pipe Type - Galvanized Steel
J02 - Dispenser - Suction Dispenser
I00 - Overfill - None
G00 - Tank Secondary Containment - None
F00 - Pipe External Protection - None
H04 - Tank Leak Detection - Groundwater Well

Tank Number: 002
Tank ID: 154428
Tank Status: Closed - Removed
Capacity Gallons: 1000
Install Date: Not reported
Date Tank Closed: 01/01/1994
Registered: True
Tank Location: Underground
Tank Type: Steel/carbon steel
Material Code: 0013
Common Name of Substance: Lube Oil

Tightness Test Method: NN
Date Test: Not reported
Next Test Date: Not reported
Pipe Model: Not reported
Modified By: TRANSLAT
Last Modified: 03/04/2004

Equipment Records:

B00 - Tank External Protection - None
C02 - Pipe Location - Underground/On-ground
A00 - Tank Internal Protection - None
D02 - Pipe Type - Galvanized Steel
J02 - Dispenser - Suction Dispenser
I00 - Overfill - None
G00 - Tank Secondary Containment - None
F00 - Pipe External Protection - None
H04 - Tank Leak Detection - Groundwater Well

Tank Number: 003
Tank ID: 154429
Tank Status: Closed - Removed
Capacity Gallons: 1000
Install Date: Not reported
Date Tank Closed: 01/01/1994
Registered: True
Tank Location: Underground
Tank Type: Steel/carbon steel
Material Code: 0013
Common Name of Substance: Lube Oil

Tightness Test Method: NN
Date Test: Not reported
Next Test Date: Not reported
Pipe Model: Not reported
Modified By: TRANSLAT

Map ID
Direction
Distance
Elevation

MAP FINDINGS

Site

Database(s)

EDR ID Number
EPA ID Number

QUICK LUBE (FORMER) (Continued)

U003316046

Last Modified: 03/04/2004
Equipment Records:
B00 - Tank External Protection - None
C02 - Pipe Location - Underground/On-ground
A00 - Tank Internal Protection - None
D02 - Pipe Type - Galvanized Steel
J02 - Dispenser - Suction Dispenser
I00 - Overfill - None
G00 - Tank Secondary Containment - None
F00 - Pipe External Protection - None
H04 - Tank Leak Detection - Groundwater Well

HIST UST:

PBS Number: 8-600211
SPDES Number: Not reported
Emergency Contact: DEPAUL COMMUNITY FACILITIES
Emergency Telephone: (716) 436-8020
Operator: CLOSED
Operator Telephone: (716) 000-0000
Owner Name: DEPAUL COMMUNITY FACILITIES
Owner Address: 1099 JAY STREET
Owner City,St,Zip: ROCHESTER, NY 14611
Owner Telephone: (716) 436-8020
Owner Type: Corporate/Commercial
Owner Subtype: Not reported
Mailing Name: DEPAUL COMMUNITY FACILITIES
Mailing Address: 1099 JAY STREET
Mailing Address 2: Not reported
Mailing City,St,Zip: ROCHESTER, NY 14611
Mailing Contact: MARK H FULLER
Mailing Telephone: (716) 436-8020
Owner Mark: First Owner
Facility Status: 2 - Unregulated by PBS (the total capacity is less than 1,101 gallons) and Subpart 360-14.
Facility Addr2: Not reported
SWIS ID: 2614
Old PBS Number: Not reported
Facility Type: OTHER RETAIL SALES
Inspected Date: Not reported
Inspector: Not reported
Inspection Result: Not reported
Federal ID: Not reported
Certification Flag: False
Certification Date: 03/15/1994
Expiration Date: 03/15/1999
Renew Flag: False
Renewal Date: Not reported
Total Capacity: 0
FAMT: True
Facility Screen: No Missing Data
Owner Screen: No Missing Data
Tank Screen: 0
Dead Letter: False
CBS Number: Not reported
Town or City: ROCHESTER (C)
County Code: 26

Map ID
Direction
Distance
Elevation

MAP FINDINGS

Site

Database(s)

EDR ID Number
EPA ID Number

QUICK LUBE (FORMER) (Continued)

U003316046

Town or City: 14
Region: 8

Tank Id: 001
Tank Location: UNDERGROUND
Tank Status: Closed-Removed
Install Date: Not reported
Capacity (gals): 1000
Product Stored: UNKNOWN
Tank Type: Steel/carbon steel
Tank Internal: None
Tank External: None
Pipe Location: Underground
Pipe Type: GALVANIZED STEEL
Pipe Internal: None
Pipe External: None
Second Containment: None
Leak Detection: Groundwater Well
Overfill Prot: None
Dispenser: Suction
Date Tested: Not reported
Next Test Date: Not reported
Missing Data for Tank: No Missing Data
Date Closed: 01/01/1994
Test Method: Not reported
Deleted: False
Updated: True
Lat/long: Not reported

Tank Id: 002
Tank Location: UNDERGROUND
Tank Status: Closed-Removed
Install Date: Not reported
Capacity (gals): 1000
Product Stored: UNKNOWN
Tank Type: Steel/carbon steel
Tank Internal: None
Tank External: None
Pipe Location: Underground
Pipe Type: GALVANIZED STEEL
Pipe Internal: None
Pipe External: None
Second Containment: None
Leak Detection: Groundwater Well
Overfill Prot: None
Dispenser: Suction
Date Tested: Not reported
Next Test Date: Not reported
Missing Data for Tank: No Missing Data
Date Closed: 01/01/1994
Test Method: Not reported
Deleted: False
Updated: True
Lat/long: Not reported

Map ID
Direction
Distance
Elevation

MAP FINDINGS

Site

Database(s)

EDR ID Number
EPA ID Number

QUICK LUBE (FORMER) (Continued)

U003316046

Tank Id: 003
Tank Location: UNDERGROUND
Tank Status: Closed-Removed
Install Date: Not reported
Capacity (gals): 1000
Product Stored: UNKNOWN
Tank Type: Steel/carbon steel
Tank Internal: None
Tank External: None
Pipe Location: Underground
Pipe Type: GALVANIZED STEEL
Pipe Internal: None
Pipe External: None
Second Containment: None
Leak Detection: Groundwater Well
Overfill Prot: None
Dispenser: Suction
Date Tested: Not reported
Next Test Date: Not reported
Missing Data for Tank: No Missing Data
Date Closed: 01/01/1994
Test Method: Not reported
Deleted: False
Updated: True
Lat/long: Not reported

L85
South
1/8-1/4
0.189 mi.
998 ft.

LYELL METAL AUTO RADIATOR RPR
239 GENESEE ST
ROCHESTER, NY 14611

EDR US Hist Auto Stat **1014621193**
N/A

Site 4 of 4 in cluster L

Relative:
Lower

EDR Historical Auto Stations:

Name: LYELL METAL AUTO RADIATOR RPR
Year: 2008

Actual:
539 ft.

Type: AUTOMOBILE RADIATOR REPAIRING

N86
SW
1/8-1/4
0.199 mi.
1050 ft.

ROCHESTER CITY SCHOOL #29
88 KIRKLAND ROAD
ROCHESTER, NY 14611

NY UST **U003314645**
NY MANIFEST **N/A**

Site 1 of 2 in cluster N

Relative:
Lower

UST:

Id/Status: 8-381527 / Unregulated
Program Type: PBS
Region: STATE
DEC Region: 8
Expiration Date: N/A
UTM X: 285431.78467000002
UTM Y: 4780468.6944800001

Actual:
539 ft.

Affiliation Records:

Site Id: 49381
Affiliation Type: On-Site Operator
Company Name: ROCHESTER CITY SCHOOL #29
Contact Type: Not reported

Map ID
Direction
Distance
Elevation

MAP FINDINGS

Site

Database(s)

EDR ID Number
EPA ID Number

ROCHESTER CITY SCHOOL #29 (Continued)

U003314645

Contact Name: BEN SNOWDEN
Address1: Not reported
Address2: Not reported
City: Not reported
State: NN
Zip Code: Not reported
Country Code: 001
Phone: (716) 328-8228
EMail: Not reported
Fax Number: Not reported
Modified By: TRANSLAT
Date Last Modified: 3/4/2004

Site Id: 49381
Affiliation Type: Emergency Contact
Company Name: CITY OF ROCHESTER SCHOOL DIST
Contact Type: Not reported
Contact Name: SARAH MOORE
Address1: Not reported
Address2: Not reported
City: Not reported
State: NN
Zip Code: Not reported
Country Code: 001
Phone: (716) 328-8228
EMail: Not reported
Fax Number: Not reported
Modified By: TRANSLAT
Date Last Modified: 3/4/2004

Site Id: 49381
Affiliation Type: Facility Owner
Company Name: CITY OF ROCHESTER SCHOOL DIST
Contact Type: Not reported
Contact Name: Not reported
Address1: 131 W BROAD STREET
Address2: Not reported
City: ROCHESTER
State: NY
Zip Code: 14608
Country Code: 001
Phone: (716) 325-4560
EMail: Not reported
Fax Number: Not reported
Modified By: TRANSLAT
Date Last Modified: 3/4/2004

Site Id: 49381
Affiliation Type: Mail Contact
Company Name: CITY OF ROCHESTER SCHOOL DIST
Contact Type: Not reported
Contact Name: Not reported
Address1: 131 W BROAD STREET
Address2: Not reported
City: ROCHESTER
State: NY
Zip Code: 14608

Map ID
Direction
Distance
Elevation

MAP FINDINGS

Site

Database(s)

EDR ID Number
EPA ID Number

ROCHESTER CITY SCHOOL #29 (Continued)

U003314645

Country Code: 001
Phone: (716) 325-4560
EMail: Not reported
Fax Number: Not reported
Modified By: TRANSLAT
Date Last Modified: 3/4/2004

Tank Info:

Tank Number: 010
Tank ID: 152318
Tank Status: Closed - Removed
Capacity Gallons: 12000
Install Date: 12/01/1965
Date Tank Closed: 03/01/1988
Registered: True
Tank Location: Underground
Tank Type: Steel/carbon steel
Material Code: 0001
Common Name of Substance: #2 Fuel Oil (On-Site Consumption)

Tightness Test Method: NN
Date Test: Not reported
Next Test Date: Not reported
Pipe Model: Not reported
Modified By: TRANSLAT
Last Modified: 03/04/2004

Equipment Records:

G00 - Tank Secondary Containment - None
B00 - Tank External Protection - None
A00 - Tank Internal Protection - None
D01 - Pipe Type - Steel/Carbon Steel/Iron
J02 - Dispenser - Suction Dispenser
H00 - Tank Leak Detection - None
C00 - Pipe Location - No Piping
F00 - Pipe External Protection - None
I04 - Overfill - Product Level Gauge (A/G)

NY MANIFEST:

EPA ID: NYR000195933
Country: USA
Mailing Name: ADLAI E STEVENSON SCHOOL #29
Mailing Contact: TYSON GARVEY
Mailing Address: 88 KIRKLAND RD
Mailing Address 2: Not reported
Mailing City: ROCHESTER
Mailing State: NY
Mailing Zip: 14611
Mailing Zip4: Not reported
Mailing Country: USA
Mailing Phone: 315-841-8900

Document ID: Not reported
Manifest Status: Not reported
Trans1 State ID: NYD986980753

Map ID
Direction
Distance
Elevation

MAP FINDINGS

Site

Database(s)

EDR ID Number
EPA ID Number

ROCHESTER CITY SCHOOL #29 (Continued)

U003314645

Trans2 State ID: NJ0000027193
Generator Ship Date: 2012-09-06
Trans1 Recv Date: 2012-09-06
Trans2 Recv Date: 2012-09-21
TSD Site Recv Date: 2012-09-28
Part A Recv Date: Not reported
Part B Recv Date: Not reported
Generator EPA ID: NYR000195933
Trans1 EPA ID: Not reported
Trans2 EPA ID: Not reported
TSD ID: NJD002200046
Waste Code: Not reported
Quantity: 30.0
Units: K - Kilograms (2.2 pounds)
Number of Containers: 1.0
Container Type: DF - Fiberboard or plastic drums (glass)
Handling Method: L Landfill.
Specific Gravity: 1.0
Year: 2012
Manifest Tracking Num: 004946013FLE
Import Ind: N
Export Ind: N
Discr Quantity Ind: N
Discr Type Ind: N
Discr Residue Ind: N
Discr Partial Reject Ind: N
Discr Full Reject Ind: N
Manifest Ref Num: Not reported
Alt Fac RCRA Id: Not reported
Alt Fac Sign Date: Not reported
Mgmt Method Type Code: H141

Document ID: Not reported
Manifest Status: Not reported
Trans1 State ID: NYD986980753
Trans2 State ID: NJ0000027193
Generator Ship Date: 2012-09-06
Trans1 Recv Date: 2012-09-06
Trans2 Recv Date: 2012-09-21
TSD Site Recv Date: 2012-09-28
Part A Recv Date: Not reported
Part B Recv Date: Not reported
Generator EPA ID: NYR000195933
Trans1 EPA ID: Not reported
Trans2 EPA ID: Not reported
TSD ID: NJD002200046
Waste Code: Not reported
Quantity: 30.0
Units: K - Kilograms (2.2 pounds)
Number of Containers: 1.0
Container Type: DF - Fiberboard or plastic drums (glass)
Handling Method: L Landfill.
Specific Gravity: 1.0
Year: 2012
Manifest Tracking Num: 004946013FLE
Import Ind: N

Map ID
Direction
Distance
Elevation

MAP FINDINGS

Site

Database(s)

EDR ID Number
EPA ID Number

ROCHESTER CITY SCHOOL #29 (Continued)

U003314645

Export Ind: N
Discr Quantity Ind: N
Discr Type Ind: N
Discr Residue Ind: N
Discr Partial Reject Ind: N
Discr Full Reject Ind: N
Manifest Ref Num: Not reported
Alt Fac RCRA Id: Not reported
Alt Fac Sign Date: Not reported
Mgmt Method Type Code: H141

**N87
SW
1/8-1/4
0.199 mi.
1050 ft.**

**ADLAI E STEVENSON SCHOOL #29
88 KIRKLAND RD
ROCHESTER, NY 14611**

RCRA NonGen / NLR

**1014958343
NYR000195933**

Site 2 of 2 in cluster N

**Relative:
Lower**

RCRA NonGen / NLR:

Date form received by agency: 01/07/2013

Facility name: ADLAI E STEVENSON SCHOOL #29

Facility address: 88 KIRKLAND RD
ROCHESTER, NY 14611

EPA ID: NYR000195933
Mailing address: KIRKLAND RD
ROCHESTER, NY 14611

Contact: SUZANNE B WHEATCRAFT
Contact address: HUDSON AVE
ROCHESTER, NY 14621

Contact country: US
Contact telephone: (585) 336-4005
Contact email: SUZANNE.WHEATCRAFT@RCSDK12.ORG

EPA Region: 02

Classification: Non-Generator

Description: Handler: Non-Generators do not presently generate hazardous waste

Owner/Operator Summary:

Owner/operator name: ROCHESTER CITY SCHOOL DISTRICT
Owner/operator address: W BROAD ST
ROCHESTER, NY 14620

Owner/operator country: US
Owner/operator telephone: (585) 336-4005

Legal status: Municipal

Owner/Operator Type: Owner

Owner/Op start date: 01/01/1964

Owner/Op end date: Not reported

Owner/operator name: ROCHESTER CITY SCHOOL DISTRICT

Owner/operator address: Not reported
Not reported

Owner/operator country: US
Owner/operator telephone: Not reported

Legal status: Municipal

Owner/Operator Type: Operator

Owner/Op start date: 01/01/1964

Owner/Op end date: Not reported

Map ID
 Direction
 Distance
 Elevation

MAP FINDINGS

Site

Database(s)

EDR ID Number
 EPA ID Number

ADLAI E STEVENSON SCHOOL #29 (Continued)

1014958343

Handler Activities Summary:

U.S. importer of hazardous waste: No
 Mixed waste (haz. and radioactive): No
 Recycler of hazardous waste: No
 Transporter of hazardous waste: No
 Treater, storer or disposer of HW: No
 Underground injection activity: No
 On-site burner exemption: No
 Furnace exemption: No
 Used oil fuel burner: No
 Used oil processor: No
 User oil refiner: No
 Used oil fuel marketer to burner: No
 Used oil Specification marketer: No
 Used oil transfer facility: No
 Used oil transporter: No

Historical Generators:

Date form received by agency: 08/07/2012
 Facility name: ADLAI E STEVENSON SCHOOL #29
 Classification: Conditionally Exempt Small Quantity Generator

Hazardous Waste Summary:

Waste code: B007
 Waste name: B007

Violation Status: No violations found

88
SSW
 1/8-1/4
 0.201 mi.
 1060 ft.

ALLS CLEANING SERVICE
5 JUDSON TER
ROCHESTER, NY 14611

EDR US Hist Cleaners 1014619558
N/A

Relative:
Lower

EDR Historical Cleaners:
 Name: ALLS CLEANING SERVICE
 Year: 1975

Actual:
539 ft.

Type: CLEANERS AND DYERS

O89
 South
 1/8-1/4
 0.235 mi.
 1240 ft.

POLLOCKS ALTERNATOR AUTO RPR
271 GENESEE ST
ROCHESTER, NY 14611

EDR US Hist Auto Stat 1014620615
N/A

Site 1 of 2 in cluster O

Relative:
Lower

EDR Historical Auto Stations:
 Name: DAVIS ZENAS B GASOLINE FILLING
 Year: 1926
 Type: GASOLINE STATIONS

 Name: STANDARD OIL CO OF N Y GASOLINE
 Year: 1930
 Type: GASOLINE STATIONS

Actual:
539 ft.

Name: STANDARD OIL CO OF N Y
 Year: 1935

Map ID
 Direction
 Distance
 Elevation

MAP FINDINGS

Site

Database(s)

EDR ID Number
 EPA ID Number

POLLOCKS ALTERNATOR AUTO RPR (Continued)

1014620615

Type: GASOLINE STATIONS

Name: SOCONY VACUUM OIL CO INC
 Year: 1945
 Type: GASOLINE STATIONS

Name: FORRESTER GEO M GAS STA
 Year: 1950
 Type: GASOLINE STATIONS

Name: FORRESTER GEO M GLADYS L GAS STA
 Year: 1955
 Type: GASOLINE STATIONS

Name: FORRESTERS SERVICE
 Year: 1960
 Type: GASOLINE STATIONS

Name: FORRESTERS SERVICE GAS STA
 Year: 1965
 Type: GASOLINE STATIONS

Name: FORRESTERS SERVICE GAS STA
 Year: 1970
 Type: GASOLINE STATIONS

Name: FORRESTERS SERVICE GAS STA
 Year: 1975
 Type: GASOLINE STATIONS

Name: FAIRWELLS GARAGE
 Year: 1982
 Type: AUTOMOBILE REPAIRING

Name: FAIRWELLS GARAGE
 Year: 1985
 Type: AUTOMOBILE REPAIRING

Name: POLLOCKS ALTERNATORS
 Year: 1992
 Type: AUTOMOBILE REPAIRING & SERVICE

Name: POLLOCKS ALTERNATOR AUTO RPR
 Year: 2000
 Type: AUTOMOBILE REPAIRING & SERVICE

P90
NE
1/8-1/4
0.245 mi.
1291 ft.

HAAG JOHN C GAS STA
715 MAIN ST W
ROCHESTER, NY
Site 1 of 4 in cluster P

EDR US Hist Auto Stat **1014621840**
N/A

Relative:
Lower

EDR Historical Auto Stations:
 Name: HAAG JOHN C GASOLINE
 Year: 1926
 Type: GASOLINE STATIONS

Actual:
535 ft.

Name: HAAG JOHN C GASOLINE

Map ID
Direction
Distance
Elevation

MAP FINDINGS

Site

Database(s)

EDR ID Number
EPA ID Number

HAAG JOHN C GAS STA (Continued)

1014621840

Year:	1930
Type:	GASOLINE STATIONS
Name:	HAAG JOHN C GAS STA
Year:	1935
Type:	GASOLINE STATIONS
Name:	HAAG JOHN C GAS STA
Year:	1940
Type:	GASOLINE STATIONS
Name:	HAAG JOHN C GAS STA
Year:	1945
Type:	GASOLINE STATIONS
Name:	HAAGS SERVICE GAS STA
Year:	1950
Type:	GASOLINE STATIONS
Name:	HAAGS SERV STA GAS STA
Year:	1960
Type:	GASOLINE STATIONS
Name:	HAAGS SERVICE STATION
Year:	1965
Type:	GASOLINE STATIONS
Name:	HAAGS SERVICE STATION
Year:	1970
Type:	GASOLINE STATIONS
Name:	HAAGS SERVICE STATION
Year:	1975
Type:	GASOLINE STATIONS
Name:	HAAGS SERVICE STATION
Year:	1982
Type:	GASOLINE STATIONS
Name:	HAAGS SERVICE STATION
Year:	1985
Type:	GASOLINE STATIONS
Name:	HAAGS SERVICE STATION
Year:	1992
Type:	GASOLINE STATIONS
Name:	HAAG S SERVICE STATION GAS STATIONS
Year:	2000
Type:	GASOLINE STATIONS
Name:	HAAG SERVICE STATION
Year:	1999
Address:	715 MAIN ST W
Name:	HAAG SERVICE STATION
Year:	2002

Map ID
Direction
Distance
Elevation

MAP FINDINGS

Site

Database(s)

EDR ID Number
EPA ID Number

HAAG JOHN C GAS STA (Continued)

1014621840

Address: 715 MAIN ST W
Name: HAAGS SERVICE STATION INC
Year: 2003
Address: 715 MAIN ST W
Name: HAAGS SERVICE STATION INC
Year: 2004
Address: 715 MAIN ST W

P91
NE
1/8-1/4
0.245 mi.
1291 ft.

715 W MAIN ST
ROCHESTER, NY 14611
Site 2 of 4 in cluster P

EDR US Hist Auto Stat 1015613316
N/A

Relative:
Lower
Actual:
535 ft.

EDR Historical Auto Stations:

Name: HAAGS SERVICE STATION INC
Year: 2005
Address: 715 W MAIN ST
Name: HAAGS SERVICE STATION INC
Year: 2007
Address: 715 W MAIN ST
Name: HAAGS SERVICE STATION INC
Year: 2008
Address: 715 W MAIN ST
Name: HAAGS SERVICE STATION INC
Year: 2009
Address: 715 W MAIN ST
Name: HAAG SERVICE STATION
Year: 2010
Address: 715 W MAIN ST
Name: HAAGS SERVICE STATION
Year: 2011
Address: 715 W MAIN ST
Name: HAAGS SERVICE STATION
Year: 2012
Address: 715 W MAIN ST

P92
NE
1/8-1/4
0.245 mi.
1291 ft.

HAAG'S SERVICE STATION
715 WEST MAIN STREET
ROCHESTER, NY 14611
Site 3 of 4 in cluster P

NY UST U004063034
N/A

Relative:
Lower
Actual:
535 ft.

UST:
Id/Status: 8-021393 / Active
Program Type: PBS
Region: STATE
DEC Region: 8

Map ID
Direction
Distance
Elevation

MAP FINDINGS

Site

Database(s)

EDR ID Number
EPA ID Number

HAAG'S SERVICE STATION (Continued)

U004063034

Expiration Date: 2016/09/19
UTM X: 286013.8494799998
UTM Y: 4780970.0878299996

Affiliation Records:

Site Id: 47697
Affiliation Type: Facility Owner
Company Name: HAAGS SERVICE STATION, INC
Contact Type: CORPORATION PRESIDENT/OWNER
Contact Name: ANN M HAAG
Address1: 715 WEST MAIN STREET
Address2: Not reported
City: ROCHESTER
State: NY
Zip Code: 14611
Country Code: 001
Phone: (585) 235-9736
EMail: Not reported
Fax Number: Not reported
Modified By: THKNIZEK
Date Last Modified: 7/10/2008

Site Id: 47697
Affiliation Type: Mail Contact
Company Name: HAAGS SERVICE STATION, INC
Contact Type: CORPORATION PRESIDENT/OWNER
Contact Name: ANN M HAAG
Address1: 715 WEST MAIN STREET
Address2: Not reported
City: ROCHESTER
State: NY
Zip Code: 14611
Country Code: 001
Phone: (585) 235-9736
EMail: Not reported
Fax Number: Not reported
Modified By: THKNIZEK
Date Last Modified: 7/10/2008

Site Id: 47697
Affiliation Type: On-Site Operator
Company Name: HAAGS SERVICE STATION
Contact Type: Not reported
Contact Name: HAAG'S SERVICE STATION
Address1: Not reported
Address2: Not reported
City: Not reported
State: NY
Zip Code: Not reported
Country Code: 001
Phone: (585) 235-9736
EMail: Not reported
Fax Number: Not reported
Modified By: THKNIZEK
Date Last Modified: 7/10/2008

Site Id: 47697
Affiliation Type: Emergency Contact

Map ID
Direction
Distance
Elevation

MAP FINDINGS

Site

Database(s)

EDR ID Number
EPA ID Number

HAAG'S SERVICE STATION (Continued)

U004063034

Company Name: HAAGS SERVICE STATION, INC
Contact Type: Not reported
Contact Name: ANN M HAAG
Address1: Not reported
Address2: Not reported
City: Not reported
State: NN
Zip Code: Not reported
Country Code: 999
Phone: (585) 247-2848
EMail: Not reported
Fax Number: Not reported
Modified By: THKNIZEK
Date Last Modified: 7/10/2008

Tank Info:

Tank Number: 001
Tank ID: 141438
Tank Status: In Service
Capacity Gallons: 4000
Install Date: 10/01/1985
Date Tank Closed: Not reported
Registered: True
Tank Location: Underground
Tank Type: Steel/carbon steel
Material Code: 0009
Common Name of Substance: Gasoline

Tightness Test Method: 03
Date Test: 07/31/2006
Next Test Date: Not reported
Pipe Model: Not reported
Modified By: MAPERSSO
Last Modified: 07/14/2010

Equipment Records:

L07 - Piping Leak Detection - Pressurized Piping Leak Detector
B02 - Tank External Protection - Original Sacrificial Anode
D08 - Pipe Type - Equivalent Technology
C02 - Pipe Location - Underground/On-ground
G00 - Tank Secondary Containment - None
I03 - Overfill - Automatic Shut-Off
B01 - Tank External Protection - Painted/Asphalt Coating
K01 - Spill Prevention - Catch Basin
A00 - Tank Internal Protection - None
J01 - Dispenser - Pressurized Dispenser
E04 - Piping Secondary Containment - Double-Walled (Underground)
F99 - Pipe External Protection - Other
H04 - Tank Leak Detection - Groundwater Well

Tank Number: 002
Tank ID: 141439
Tank Status: In Service
Capacity Gallons: 4000
Install Date: 10/01/1985

Map ID
Direction
Distance
Elevation

MAP FINDINGS

Site

Database(s)

EDR ID Number
EPA ID Number

HAAG'S SERVICE STATION (Continued)

U004063034

Date Tank Closed: Not reported
Registered: True
Tank Location: Underground
Tank Type: Steel/carbon steel
Material Code: 0009
Common Name of Substance: Gasoline

Tightness Test Method: 03
Date Test: 07/31/2006
Next Test Date: Not reported
Pipe Model: Not reported
Modified By: MAPERSSO
Last Modified: 07/14/2010

Equipment Records:

A00 - Tank Internal Protection - None
J01 - Dispenser - Pressurized Dispenser
B01 - Tank External Protection - Painted/Asphalt Coating
K01 - Spill Prevention - Catch Basin
L07 - Piping Leak Detection - Pressurized Piping Leak Detector
C02 - Pipe Location - Underground/On-ground
B02 - Tank External Protection - Original Sacrificial Anode
D08 - Pipe Type - Equivalent Technology
I03 - Overfill - Automatic Shut-Off
G00 - Tank Secondary Containment - None
E04 - Piping Secondary Containment - Double-Walled (Underground)
F99 - Pipe External Protection - Other
H04 - Tank Leak Detection - Groundwater Well

P93
NE
1/8-1/4
0.245 mi.
1291 ft.

HAAG'S SERVICE STATION
715 WEST MAIN STREET
ROCHESTER, NY 14611

NY AST **U003078367**
N/A

Site 4 of 4 in cluster P

Relative:
Lower

AST:
Region: STATE
DEC Region: 8
Site Status: Active
Facility Id: 8-021393
Program Type: PBS
UTM X: 286013.84947999998
UTM Y: 4780970.0878299996
Expiration Date: 2016/09/19

Actual:
535 ft.

Affiliation Records:

Site Id: 47697
Affiliation Type: Facility Owner
Company Name: HAAGS SERVICE STATION, INC
Contact Type: CORPORATION PRESIDENT/OWNER
Contact Name: ANN M HAAG
Address1: 715 WEST MAIN STREET
Address2: Not reported
City: ROCHESTER
State: NY
Zip Code: 14611
Country Code: 001
Phone: (585) 235-9736
EMail: Not reported

Map ID
Direction
Distance
Elevation

MAP FINDINGS

Site

Database(s)

EDR ID Number
EPA ID Number

HAAG'S SERVICE STATION (Continued)

U003078367

Fax Number: Not reported
Modified By: THKNIZEK
Date Last Modified: 7/10/2008

Site Id: 47697
Affiliation Type: Mail Contact
Company Name: HAAGS SERVICE STATION, INC
Contact Type: CORPORATION PRESIDENT/OWNER
Contact Name: ANN M HAAG
Address1: 715 WEST MAIN STREET
Address2: Not reported
City: ROCHESTER
State: NY
Zip Code: 14611
Country Code: 001
Phone: (585) 235-9736
EMail: Not reported
Fax Number: Not reported
Modified By: THKNIZEK
Date Last Modified: 7/10/2008

Site Id: 47697
Affiliation Type: On-Site Operator
Company Name: HAAGS SERVICE STATION
Contact Type: Not reported
Contact Name: HAAG'S SERVICE STATION
Address1: Not reported
Address2: Not reported
City: Not reported
State: NY
Zip Code: Not reported
Country Code: 001
Phone: (585) 235-9736
EMail: Not reported
Fax Number: Not reported
Modified By: THKNIZEK
Date Last Modified: 7/10/2008

Site Id: 47697
Affiliation Type: Emergency Contact
Company Name: HAAGS SERVICE STATION, INC
Contact Type: Not reported
Contact Name: ANN M HAAG
Address1: Not reported
Address2: Not reported
City: Not reported
State: NN
Zip Code: Not reported
Country Code: 999
Phone: (585) 247-2848
EMail: Not reported
Fax Number: Not reported
Modified By: THKNIZEK
Date Last Modified: 7/10/2008

Tank Info:

Map ID
Direction
Distance
Elevation

MAP FINDINGS

Site

Database(s)

EDR ID Number
EPA ID Number

HAAG'S SERVICE STATION (Continued)

U003078367

Tank Number: 003
Tank Id: 152859
Material Code: 0013
Common Name of Substance: Lube Oil

Equipment Records:

B00 - Tank External Protection - None
I00 - Overfill - None
G00 - Tank Secondary Containment - None
E00 - Piping Secondary Containment - None
H00 - Tank Leak Detection - None
C00 - Pipe Location - No Piping
F00 - Pipe External Protection - None
A00 - Tank Internal Protection - None
D01 - Pipe Type - Steel/Carbon Steel/Iron
J02 - Dispenser - Suction Dispenser
L09 - Piping Leak Detection - Exempt Suction Piping

Tank Location: 1
Tank Type: Steel/Carbon Steel/Iron
Tank Status: In Service
Pipe Model: Not reported
Install Date: 06/01/1983
Capacity Gallons: 275
Tightness Test Method: NN
Date Test: Not reported
Next Test Date: Not reported
Date Tank Closed: Not reported
Register: True
Modified By: MAPERSSO
Last Modified: 07/14/2010

Tank Number: 004
Tank Id: 155025
Material Code: 0022
Common Name of Substance: Waste Oil/Used Oil

Equipment Records:

K00 - Spill Prevention - None
I00 - Overfill - None
D00 - Pipe Type - No Piping
E00 - Piping Secondary Containment - None
H00 - Tank Leak Detection - None
B01 - Tank External Protection - Painted/Asphalt Coating
C00 - Pipe Location - No Piping
F00 - Pipe External Protection - None
A00 - Tank Internal Protection - None
G01 - Tank Secondary Containment - Diking (Aboveground)
J02 - Dispenser - Suction Dispenser
L09 - Piping Leak Detection - Exempt Suction Piping

Tank Location: 1
Tank Type: Steel/Carbon Steel/Iron
Tank Status: In Service
Pipe Model: Not reported
Install Date: 05/01/1992
Capacity Gallons: 290

Map ID
Direction
Distance
Elevation

MAP FINDINGS

Site

Database(s)

EDR ID Number
EPA ID Number

HAAG'S SERVICE STATION (Continued)

U003078367

Tightness Test Method: NN
Date Test: Not reported
Next Test Date: Not reported
Date Tank Closed: Not reported
Register: True
Modified By: MAPERSSO
Last Modified: 07/14/2010

O94
South
1/8-1/4
0.249 mi.
1316 ft.

FOGLES GARAGE COLLISION REPAIR
41 SUPERIOR ST
ROCHESTER, NY 14611

EDR US Hist Auto Stat **1014621593**
N/A

Site 2 of 2 in cluster O

Relative:
Lower

EDR Historical Auto Stations:

Name: FOGLES GARAGE COLLISION REPAIR
Year: 1965

Actual:
538 ft.

Type: AUTOMOBILE REPAIRING

Name: FOGLES GARAGE COLLISION REPAIR
Year: 1975
Type: AUTOMOBILE REPAIRING

95
SW
1/4-1/2
0.340 mi.
1795 ft.

REAVES (JAMES) RESIDENCE
190 WELLINGTON AVE
ROCHESTER, NY

NY LTANKS **S102234021**
N/A

Relative:
Higher

LTANKS:

Site ID: 119779
Spill Number/Closed Date: 9510003 / 11/11/1995
Spill Date: 11/11/1995
Spill Cause: Tank Failure
Spill Source: Private Dwelling
Spill Class: Known release with minimal potential for fire or hazard. DEC Response. Unable/unwilling Responsible Party. Corrective action taken. (ISR)

Actual:
542 ft.

Cleanup Ceased: 11/11/1995
Cleanup Meets Standard: True
SWIS: 2814
Investigator: CAHETTEN
Referred To: Not reported
Reported to Dept: 11/11/1995
CID: 322
Water Affected: Not reported
Spill Notifier: Other
Last Inspection: Not reported
Recommended Penalty: False
UST Involvement: False
Remediation Phase: 0
Date Entered In Computer: 11/11/1995
Spill Record Last Update: 11/14/1995
Spiller Name: JAMES REAVES
Spiller Company: JAMES REAVES
Spiller Address: 190 WELLINGTON AVE
Spiller City,St,Zip: ROCHESTER, ZZ

Map ID
Direction
Distance
Elevation

MAP FINDINGS

Site

Database(s)

EDR ID Number
EPA ID Number

REAVES (JAMES) RESIDENCE (Continued)

S102234021

Spiller County: 001
Spiller Contact: JAMES REAVES
Spiller Phone: (716) 235-2683
Spiller Extention: Not reported
DEC Region: 8
DER Facility ID: 104036
DEC Memo: Prior to Sept, 2004 data translation this spill Lead_DEC Field was "CH"11/11/95 TANK HAD A PIN SIZED HOLE. FIRE DEPT ON SCENE AND APPLIED SPEEDY DRY TO THE SPILLED MATERIAL ON A CONCRETE BASEMENT FLOOR. CH TELCON WITH RP TO ADVISE ON FURTHER CLEANUP AND ODOR ELIMINATION. ALSO ADVICE ON DISPOSAL. SPILLED FUEL DID NOT IMPACT FLOOR DRAIN. NO FURTHER ACTION REQUIRED.
Remarks: 275 GAL TANK HAD PINHOLE IN IT - LEAKED INTO BASEMENT - FD ON SCENEDID CLEAN UP

Material:
Site ID: 119779
Operable Unit ID: 1020428
Operable Unit: 01
Material ID: 360930
Material Code: 0001A
Material Name: #2 Fuel Oil
Case No.: Not reported
Material FA: Petroleum
Quantity: 30
Units: Gallons
Recovered: 30
Resource Affected: Not reported
Oxygenate: False

Tank Test:

96
ENE
1/4-1/2
0.354 mi.
1869 ft.

**TOLE RENTAL PROPERTY
60 CLIFTON STREET
ROCHESTER, NY**

**NY LTANKS S100494503
N/A**

**Relative:
Lower**

LTANKS:
Site ID: 286991
Spill Number/Closed Date: 9210783 / 7/29/1993
Spill Date: 12/14/1992
Spill Cause: Tank Failure
Spill Source: Private Dwelling
Spill Class: Known release that creates potential for fire or hazard. DEC Response. Willing Responsible Party. Corrective action taken.
Cleanup Ceased: 7/29/1993
Cleanup Meets Standard: True
SWIS: 2814
Investigator: CAHETTEN
Referred To: Not reported
Reported to Dept: 12/16/1992
CID: Not reported
Water Affected: Not reported
Spill Notifier: Fire Department
Last Inspection: Not reported

**Actual:
534 ft.**

Map ID
Direction
Distance
Elevation

MAP FINDINGS

Site

Database(s)

EDR ID Number
EPA ID Number

TOLE RENTAL PROPERTY (Continued)

S100494503

Recommended Penalty: False
UST Involvement: False
Remediation Phase: 0
Date Entered In Computer: 12/17/1992
Spill Record Last Update: 2/24/2004
Spiller Name: Not reported
Spiller Company: ERIC TOLE
Spiller Address: PO BOX 692
Spiller City,St,Zip: BERGEN, NY 14416
Spiller County: 001
Spiller Contact: Not reported
Spiller Phone: Not reported
Spiller Extension: Not reported
DEC Region: 8
DER Facility ID: 232476
DEC Memo: Prior to Sept, 2004 data translation this spill Lead_DEC Field was

"CH"12/16/92: FUEL SPILLED TO BASEMENT FLOOR. STONE WALLED BASEMENT WITH CONCRETE FLOOR. FIRE DEPT RESPONDED. RECOVERED APPROX 130 GAL OF FREE PRODUCT & 1 DRUM OF ABSORBENTS. BEYLER NOTIFIED D NAPIER OF NYSDOH. 12/16/92: BASEMENT BEING VENTILATED. CH MEETS ON SITE W/G BEYLER OF MCHD. TAKE HNU READINGS IN HOME. ON FIRST FLOOR LIVING AREA READINGS ARE 5 PPM. IN BASEMENT READINGS ARE 10 PPM. IN THE UPSTAIRS BACK ... 12/16/92: ...APARTMENT READINGS ARE 1-3 PPM. THE TENNANT HAS NOT BEEN VENTILATING THE BASEMENT. THE RUPTURED TANK IS STILL IN BASEMENT. THERE IS SPEEDY DRY ON THE BASEMENT FLOOR, BUT A LEAKING WATER LINE.... 12/16/92: ...IS SOAKING THE FLOOR & THE SPEEDY DRY RENDERING IS USELESS. THERE IS STILL SOME SATURATED SOIL & SPEEDY DRY THAT HAS TO BE REMOVED FROM THE BASEMENT. BEYLER TALKS TO PROPERTY MGR TONY CAPOMACCIO... 12/16/92: ...AND THE MGR PROMISES TO FIX WATER LINE & WORK ON GETTING DEBRIS OUT OF BASEMENT AND APPLYING CLEAN SPEEDY DRY & WORKING IT INTO THE FLOOR. BEYELER STRESSES GETTING THE CELLAR CLEANEDUP ASAP. 12/16/92: CH AND BEYLER WILL INSPECT SITE ON 12-18-92 WITH DAVE NAPIER OF NYSDOH. 12/18/92: CH MEETS ON SITE W/GREG BEYLER OF MONROE CO HEAD DEPT AND D NAPIER OF NYS DOH. CONDITIONS HAVE IMPROVED SIGNIFICANTLY. CLEANUP IS MOSTLY DONE. PART OF BASEMENT FLOOR NEEDS TO BE CAPPED. 12/18/92: RECOMMEND CONTINUING VENTING BASEMENT. 07/29/93: CH SPEAKS W/TENNANT ON SITE. THEY ARE NO LONGER EXPERIENCING ANY ODOR PROBLEMS AND HAVE NOT BEEN FOR SOME TIME. NO FURTHER ACTION NECESSARY. 02/24/2004: PAPER FILE REMOVED PER FILE RETENTION POLICY.

Remarks: PROPERTY IS RENTAL PROP. SAMPSON FUEL TO MAKE A FUEL DELIVERY. UNKNOWN PARTY HAD CAPPED TANK VENT W/THREADED CAP. DRIVER PROCEEDED TO FILL TANK. TANK BURST FROM PRESSURE. CONTACT: ERIC TOLE 494-2720

Material:
Site ID: 286991
Operable Unit ID: 977428
Operable Unit: 01
Material ID: 404223
Material Code: 0001A
Material Name: #2 Fuel Oil
Case No.: Not reported
Material FA: Petroleum
Quantity: 200
Units: Gallons
Recovered: No
Resource Affected: Not reported

Map ID
Direction
Distance
Elevation

MAP FINDINGS

Site

Database(s)

EDR ID Number
EPA ID Number

TOLE RENTAL PROPERTY (Continued)

S100494503

Oxygenate: False

Tank Test:

97
NW
1/4-1/2
0.401 mi.
2116 ft.

PENNANT FOODS
64 CHESTER ST
ROCHESTER, NY 14611

NY LTANKS 1009225642
NY MANIFEST N/A

Relative:
Lower

LTANKS:

Actual:
524 ft.

Site ID: 116279
Spill Number/Closed Date: 8602397 / 7/31/1986
Spill Date: 7/11/1986
Spill Cause: Tank Test Failure
Spill Source: Commercial/Industrial
Spill Class: Known release with minimal potential for fire or hazard. DEC Response.
Willing Responsible Party. Corrective action taken.
Cleanup Ceased: 7/31/1986
Cleanup Meets Standard: True
SWIS: 2814
Investigator: BLUEY
Referred To: Not reported
Reported to Dept: 7/11/1986
CID: Not reported
Water Affected: Not reported
Spill Notifier: Tank Tester
Last Inspection: Not reported
Recommended Penalty: False
UST Involvement: True
Remediation Phase: 0
Date Entered In Computer: 7/15/1986
Spill Record Last Update: 4/17/2001
Spiller Name: Not reported
Spiller Company: PENNANT PRODUCTS
Spiller Address: 64 CHESTER STREET
Spiller City,St,Zip: ROCHESTER, NY
Spiller County: 001
Spiller Contact: Not reported
Spiller Phone: Not reported
Spiller Extention: Not reported
DEC Region: 8
DER Facility ID: 101213
DEC Memo: Prior to Sept, 2004 data translation this spill Lead_DEC Field was "CB" // : TANKS REMOVED ON 7/31 WITH GREG BEYLER - MCHD PRESENT; CONTAMINATED SOIL REMOVED;. // : CONTACT @ PENNANT PRODUCTS IS DICK SIMONETTI 235-8160; PRODUCT TO BE PUMPED OUT; CONSIDERING RELINING OR PULLING TANKS.4/17/01: PAPER FILE REMOVED AS PER PAPER RETENTION POLICY.
Remarks: 2 16000 GAL DIESEL UG STORAGE TANKS FAILED WITH LEAKAGE RATES OF .2 AND .1 GA/HR

Material:

Site ID: 116279
Operable Unit ID: 899747
Operable Unit: 01

Map ID
Direction
Distance
Elevation

MAP FINDINGS

Site

Database(s)

EDR ID Number
EPA ID Number

PENNANT FOODS (Continued)

1009225642

Material ID: 478841
Material Code: 0008
Material Name: Diesel
Case No.: Not reported
Material FA: Petroleum
Quantity: 0
Units: Pounds
Recovered: No
Resource Affected: Not reported
Oxygenate: False

Tank Test:

Site ID: 116279
Spill Tank Test: 1530039
Tank Number: Not reported
Tank Size: 0
Test Method: 00
Leak Rate: 0
Gross Fail: Not reported
Modified By: Spills
Last Modified: 10/1/2004
Test Method: Unknown

NY MANIFEST:

EPA ID: NYP000962886
Country: USA
Mailing Name: PENNANT FOODS
Mailing Contact: PENNANT FOODS
Mailing Address: 64 CHESTER ST
Mailing Address 2: Not reported
Mailing City: ROCHESTER
Mailing State: NY
Mailing Zip: 14611
Mailing Zip4: Not reported
Mailing Country: USA
Mailing Phone: 585-235-8160

Document ID: Not reported
Manifest Status: Not reported
Trans1 State ID: NYD986983229
Trans2 State ID: NYR000115733
Generator Ship Date: 2008-03-17
Trans1 Recv Date: 2008-03-17
Trans2 Recv Date: 2008-04-03
TSD Site Recv Date: 2008-04-07
Part A Recv Date: Not reported
Part B Recv Date: Not reported
Generator EPA ID: NYP000962886
Trans1 EPA ID: Not reported
Trans2 EPA ID: Not reported
TSD ID: PAD067098822
Waste Code: Not reported
Quantity: 55.0
Units: G - Gallons (liquids only)* (8.3 pounds)

Map ID
Direction
Distance
Elevation

MAP FINDINGS

Site

Database(s)

EDR ID Number
EPA ID Number

PENNANT FOODS (Continued)

1009225642

Number of Containers: 1.0
Container Type: DM - Metal drums, barrels
Handling Method: L Landfill.
Specific Gravity: 1.0
Year: 2008
Manifest Tracking Num: 000848508JJK
Import Ind: N
Export Ind: N
Discr Quantity Ind: N
Discr Type Ind: N
Discr Residue Ind: N
Discr Partial Reject Ind: N
Discr Full Reject Ind: N
Manifest Ref Num: Not reported
Alt Fac RCRA Id: Not reported
Alt Fac Sign Date: Not reported
Mgmt Method Type Code: H141

Document ID: Not reported
Manifest Status: Not reported
Trans1 State ID: NYD986983229
Trans2 State ID: NYR000115733
Generator Ship Date: 2008-03-17
Trans1 Recv Date: 2008-03-17
Trans2 Recv Date: 2008-04-03
TSD Site Recv Date: 2008-04-07
Part A Recv Date: Not reported
Part B Recv Date: Not reported
Generator EPA ID: NYP000962886
Trans1 EPA ID: Not reported
Trans2 EPA ID: Not reported
TSD ID: PAD067098822
Waste Code: Not reported
Quantity: 30.0
Units: G - Gallons (liquids only)* (8.3 pounds)
Number of Containers: 1.0
Container Type: DF - Fiberboard or plastic drums (glass)
Handling Method: L Landfill.
Specific Gravity: 1.0
Year: 2008
Manifest Tracking Num: 000848508JJK
Import Ind: N
Export Ind: N
Discr Quantity Ind: N
Discr Type Ind: N
Discr Residue Ind: N
Discr Partial Reject Ind: N
Discr Full Reject Ind: N
Manifest Ref Num: Not reported
Alt Fac RCRA Id: Not reported
Alt Fac Sign Date: Not reported
Mgmt Method Type Code: H141

Document ID: Not reported
Manifest Status: Not reported

Map ID
Direction
Distance
Elevation

MAP FINDINGS

Site

Database(s)

EDR ID Number
EPA ID Number

PENNANT FOODS (Continued)

1009225642

Trans1 State ID: NYD986983229
Trans2 State ID: NYR000115733
Generator Ship Date: 2008-03-17
Trans1 Recv Date: 2008-03-17
Trans2 Recv Date: 2008-04-03
TSD Site Recv Date: 2008-04-07
Part A Recv Date: Not reported
Part B Recv Date: Not reported
Generator EPA ID: NYP000962886
Trans1 EPA ID: Not reported
Trans2 EPA ID: Not reported
TSD ID: PAD067098822
Waste Code: Not reported
Quantity: 15.0
Units: P - Pounds
Number of Containers: 1.0
Container Type: DF - Fiberboard or plastic drums (glass)
Handling Method: L Landfill.
Specific Gravity: 1.0
Year: 2008
Manifest Tracking Num: 000848508JJK
Import Ind: N
Export Ind: N
Discr Quantity Ind: N
Discr Type Ind: N
Discr Residue Ind: N
Discr Partial Reject Ind: N
Discr Full Reject Ind: N
Manifest Ref Num: Not reported
Alt Fac RCRA Id: Not reported
Alt Fac Sign Date: Not reported
Mgmt Method Type Code: H141

Document ID: Not reported
Manifest Status: Not reported
Trans1 State ID: NYD986983229
Trans2 State ID: NYR000115733
Generator Ship Date: 2008-03-17
Trans1 Recv Date: 2008-03-17
Trans2 Recv Date: 2008-04-03
TSD Site Recv Date: 2008-04-08
Part A Recv Date: Not reported
Part B Recv Date: Not reported
Generator EPA ID: NYP000962886
Trans1 EPA ID: Not reported
Trans2 EPA ID: Not reported
TSD ID: PAD067098822
Waste Code: Not reported
Quantity: 5.0
Units: G - Gallons (liquids only)* (8.3 pounds)
Number of Containers: 1.0
Container Type: DF - Fiberboard or plastic drums (glass)
Handling Method: L Landfill.
Specific Gravity: 1.0
Year: 2008
Manifest Tracking Num: 000848511JJK

Map ID
Direction
Distance
Elevation

MAP FINDINGS

Site

Database(s)

EDR ID Number
EPA ID Number

PENNANT FOODS (Continued)

1009225642

Import Ind: N
Export Ind: N
Discr Quantity Ind: N
Discr Type Ind: N
Discr Residue Ind: N
Discr Partial Reject Ind: N
Discr Full Reject Ind: N
Manifest Ref Num: Not reported
Alt Fac RCRA Id: Not reported
Alt Fac Sign Date: Not reported
Mgmt Method Type Code: H141

Document ID: Not reported
Manifest Status: Not reported
Trans1 State ID: NYD986983229
Trans2 State ID: NYR000115733
Generator Ship Date: 2008-03-17
Trans1 Recv Date: 2008-03-17
Trans2 Recv Date: 2008-04-03
TSD Site Recv Date: 2008-04-08
Part A Recv Date: Not reported
Part B Recv Date: Not reported
Generator EPA ID: NYP000962886
Trans1 EPA ID: Not reported
Trans2 EPA ID: Not reported
TSD ID: PAD067098822
Waste Code: Not reported
Quantity: 5.0
Units: G - Gallons (liquids only)* (8.3 pounds)
Number of Containers: 1.0
Container Type: DF - Fiberboard or plastic drums (glass)
Handling Method: L Landfill.
Specific Gravity: 1.0
Year: 2008
Manifest Tracking Num: 000848511JJK
Import Ind: N
Export Ind: N
Discr Quantity Ind: N
Discr Type Ind: N
Discr Residue Ind: N
Discr Partial Reject Ind: N
Discr Full Reject Ind: N
Manifest Ref Num: Not reported
Alt Fac RCRA Id: Not reported
Alt Fac Sign Date: Not reported
Mgmt Method Type Code: H141

Document ID: Not reported
Manifest Status: Not reported
Trans1 State ID: NYD986983229
Trans2 State ID: NYR000115733
Generator Ship Date: 2008-03-17
Trans1 Recv Date: 2008-03-17
Trans2 Recv Date: 2008-04-03
TSD Site Recv Date: 2008-04-08

Map ID
Direction
Distance
Elevation

MAP FINDINGS

Site

Database(s)

EDR ID Number
EPA ID Number

PENNANT FOODS (Continued)

1009225642

Part A Recv Date: Not reported
Part B Recv Date: Not reported
Generator EPA ID: NYP000962886
Trans1 EPA ID: Not reported
Trans2 EPA ID: Not reported
TSD ID: PAD067098822
Waste Code: Not reported
Quantity: 5.0
Units: G - Gallons (liquids only)* (8.3 pounds)
Number of Containers: 1.0
Container Type: DF - Fiberboard or plastic drums (glass)
Handling Method: L Landfill.
Specific Gravity: 1.0
Year: 2008
Manifest Tracking Num: 000848511JJK
Import Ind: N
Export Ind: N
Discr Quantity Ind: N
Discr Type Ind: N
Discr Residue Ind: N
Discr Partial Reject Ind: N
Discr Full Reject Ind: N
Manifest Ref Num: Not reported
Alt Fac RCRA Id: Not reported
Alt Fac Sign Date: Not reported
Mgmt Method Type Code: H141

Document ID: Not reported
Manifest Status: Not reported
Trans1 State ID: NYD986983229
Trans2 State ID: NYR000115733
Generator Ship Date: 2008-03-17
Trans1 Recv Date: 2008-03-17
Trans2 Recv Date: 2008-04-03
TSD Site Recv Date: 2008-04-08
Part A Recv Date: Not reported
Part B Recv Date: Not reported
Generator EPA ID: NYP000962886
Trans1 EPA ID: Not reported
Trans2 EPA ID: Not reported
TSD ID: PAD067098822
Waste Code: Not reported
Quantity: 60.0
Units: G - Gallons (liquids only)* (8.3 pounds)
Number of Containers: 2.0
Container Type: DF - Fiberboard or plastic drums (glass)
Handling Method: L Landfill.
Specific Gravity: 1.0
Year: 2008
Manifest Tracking Num: 000848511JJK
Import Ind: N
Export Ind: N
Discr Quantity Ind: N
Discr Type Ind: N
Discr Residue Ind: N
Discr Partial Reject Ind: N

Map ID
Direction
Distance
Elevation

MAP FINDINGS

Site

Database(s)

EDR ID Number
EPA ID Number

PENNANT FOODS (Continued)

1009225642

Discr Full Reject Ind: N
Manifest Ref Num: Not reported
Alt Fac RCRA Id: Not reported
Alt Fac Sign Date: Not reported
Mgmt Method Type Code: H141

Document ID: NYB6363072
Manifest Status: Completed copy
Trans1 State ID: PA9640NY
Trans2 State ID: Not reported
Generator Ship Date: 931230
Trans1 Recv Date: 931230
Trans2 Recv Date: Not reported
TSD Site Recv Date: 940103
Part A Recv Date: Not reported
Part B Recv Date: 940112
Generator EPA ID: NYD000080515
Trans1 EPA ID: ILD099202681
Trans2 EPA ID: Not reported
TSD ID: NYD049836679
Waste Code: U117 - ETHYL ETHER
Quantity: 00009
Units: G - Gallons (liquids only)* (8.3 pounds)
Number of Containers: 003
Container Type: DF - Fiberboard or plastic drums (glass)
Handling Method: B Incineration, heat recovery, burning.
Specific Gravity: 100
Waste Code: Not reported
Quantity: 00010
Units: G - Gallons (liquids only)* (8.3 pounds)
Number of Containers: 002
Container Type: DF - Fiberboard or plastic drums (glass)
Handling Method: B Incineration, heat recovery, burning.
Specific Gravity: 100
Waste Code: Not reported
Quantity: 00005
Units: G - Gallons (liquids only)* (8.3 pounds)
Number of Containers: 001
Container Type: DF - Fiberboard or plastic drums (glass)
Handling Method: B Incineration, heat recovery, burning.
Specific Gravity: 100
Waste Code: Not reported
Quantity: 00005
Units: G - Gallons (liquids only)* (8.3 pounds)
Number of Containers: 001
Container Type: DF - Fiberboard or plastic drums (glass)
Handling Method: B Incineration, heat recovery, burning.
Specific Gravity: 100
Year: 93

Document ID: Not reported
Manifest Status: Not reported
Trans1 State ID: NYD986983229
Trans2 State ID: NYR000115733
Generator Ship Date: 2008-03-17

Map ID
Direction
Distance
Elevation

MAP FINDINGS

Site

Database(s)

EDR ID Number
EPA ID Number

PENNANT FOODS (Continued)

1009225642

Trans1 Recv Date: 2008-03-17
Trans2 Recv Date: 2008-04-03
TSD Site Recv Date: 2008-04-07
Part A Recv Date: Not reported
Part B Recv Date: Not reported
Generator EPA ID: NYP000962886
Trans1 EPA ID: Not reported
Trans2 EPA ID: Not reported
TSD ID: PAD067098822
Waste Code: Not reported
Quantity: 15.0
Units: P - Pounds
Number of Containers: 1.0
Container Type: DF - Fiberboard or plastic drums (glass)
Handling Method: L Landfill.
Specific Gravity: 1.0
Year: 2008
Manifest Tracking Num: 000848508JJK
Import Ind: N
Export Ind: N
Discr Quantity Ind: N
Discr Type Ind: N
Discr Residue Ind: N
Discr Partial Reject Ind: N
Discr Full Reject Ind: N
Manifest Ref Num: Not reported
Alt Fac RCRA Id: Not reported
Alt Fac Sign Date: Not reported
Mgmt Method Type Code: H141

Document ID: Not reported
Manifest Status: Not reported
Trans1 State ID: NYD986983229
Trans2 State ID: NYR000115733
Generator Ship Date: 2008-03-17
Trans1 Recv Date: 2008-03-17
Trans2 Recv Date: 2008-04-03
TSD Site Recv Date: 2008-04-08
Part A Recv Date: Not reported
Part B Recv Date: Not reported
Generator EPA ID: NYP000962886
Trans1 EPA ID: Not reported
Trans2 EPA ID: Not reported
TSD ID: PAD067098822
Waste Code: Not reported
Quantity: 5.0
Units: G - Gallons (liquids only)* (8.3 pounds)
Number of Containers: 1.0
Container Type: DF - Fiberboard or plastic drums (glass)
Handling Method: L Landfill.
Specific Gravity: 1.0
Year: 2008
Manifest Tracking Num: 000848511JJK
Import Ind: N
Export Ind: N
Discr Quantity Ind: N

Map ID
Direction
Distance
Elevation

MAP FINDINGS

Site

Database(s)

EDR ID Number
EPA ID Number

PENNANT FOODS (Continued)

1009225642

Discr Type Ind: N
Discr Residue Ind: N
Discr Partial Reject Ind: N
Discr Full Reject Ind: N
Manifest Ref Num: Not reported
Alt Fac RCRA Id: Not reported
Alt Fac Sign Date: Not reported
Mgmt Method Type Code: H141

Document ID: Not reported
Manifest Status: Not reported
Trans1 State ID: NYD986983229
Trans2 State ID: NYR000115733
Generator Ship Date: 2008-03-17
Trans1 Recv Date: 2008-03-17
Trans2 Recv Date: 2008-04-03
TSD Site Recv Date: 2008-04-07
Part A Recv Date: Not reported
Part B Recv Date: Not reported
Generator EPA ID: NYP000962886
Trans1 EPA ID: Not reported
Trans2 EPA ID: Not reported
TSD ID: PAD067098822
Waste Code: Not reported
Quantity: 55.0
Units: G - Gallons (liquids only)* (8.3 pounds)
Number of Containers: 1.0
Container Type: DM - Metal drums, barrels
Handling Method: L Landfill.
Specific Gravity: 1.0
Year: 2008
Manifest Tracking Num: 000848508JJK
Import Ind: N
Export Ind: N
Discr Quantity Ind: N
Discr Type Ind: N
Discr Residue Ind: N
Discr Partial Reject Ind: N
Discr Full Reject Ind: N
Manifest Ref Num: Not reported
Alt Fac RCRA Id: Not reported
Alt Fac Sign Date: Not reported
Mgmt Method Type Code: H141

Document ID: Not reported
Manifest Status: Not reported
Trans1 State ID: NYD986983229
Trans2 State ID: NYR000115733
Generator Ship Date: 2008-03-17
Trans1 Recv Date: 2008-03-17
Trans2 Recv Date: 2008-04-03
TSD Site Recv Date: 2008-04-08
Part A Recv Date: Not reported
Part B Recv Date: Not reported
Generator EPA ID: NYP000962886

Map ID
Direction
Distance
Elevation

MAP FINDINGS

Site

Database(s)

EDR ID Number
EPA ID Number

PENNANT FOODS (Continued)

1009225642

Trans1 EPA ID: Not reported
Trans2 EPA ID: Not reported
TSDF ID: PAD067098822
Waste Code: Not reported
Quantity: 5.0
Units: G - Gallons (liquids only)* (8.3 pounds)
Number of Containers: 1.0
Container Type: DF - Fiberboard or plastic drums (glass)
Handling Method: L Landfill.
Specific Gravity: 1.0
Year: 2008
Manifest Tracking Num: 000848511JJK
Import Ind: N
Export Ind: N
Discr Quantity Ind: N
Discr Type Ind: N
Discr Residue Ind: N
Discr Partial Reject Ind: N
Discr Full Reject Ind: N
Manifest Ref Num: Not reported
Alt Fac RCRA Id: Not reported
Alt Fac Sign Date: Not reported
Mgmt Method Type Code: H141

Document ID: Not reported
Manifest Status: Not reported
Trans1 State ID: NYD986983229
Trans2 State ID: NYR000115733
Generator Ship Date: 2008-03-17
Trans1 Recv Date: 2008-03-17
Trans2 Recv Date: 2008-04-03
TSD Site Recv Date: 2008-04-08
Part A Recv Date: Not reported
Part B Recv Date: Not reported
Generator EPA ID: NYP000962886
Trans1 EPA ID: Not reported
Trans2 EPA ID: Not reported
TSDF ID: PAD067098822
Waste Code: Not reported
Quantity: 60.0
Units: G - Gallons (liquids only)* (8.3 pounds)
Number of Containers: 2.0
Container Type: DF - Fiberboard or plastic drums (glass)
Handling Method: L Landfill.
Specific Gravity: 1.0
Year: 2008
Manifest Tracking Num: 000848511JJK
Import Ind: N
Export Ind: N
Discr Quantity Ind: N
Discr Type Ind: N
Discr Residue Ind: N
Discr Partial Reject Ind: N
Discr Full Reject Ind: N
Manifest Ref Num: Not reported
Alt Fac RCRA Id: Not reported

Map ID
Direction
Distance
Elevation

MAP FINDINGS

Site

Database(s)

EDR ID Number
EPA ID Number

PENNANT FOODS (Continued)

1009225642

Alt Fac Sign Date: Not reported
Mgmt Method Type Code: H141

Document ID: NYB5404617
Manifest Status: Completed copy
Trans1 State ID: PA9640NY
Trans2 State ID: Not reported
Generator Ship Date: 931230
Trans1 Recv Date: 931230
Trans2 Recv Date: Not reported
TSD Site Recv Date: 940103
Part A Recv Date: Not reported
Part B Recv Date: 940112
Generator EPA ID: NYD000080515
Trans1 EPA ID: ILD099202681
Trans2 EPA ID: Not reported
TSD ID: NYD049836679
Waste Code: D009 - MERCURY 0.2 MG/L TCLP
Quantity: 00002
Units: G - Gallons (liquids only)* (8.3 pounds)
Number of Containers: 001
Container Type: DF - Fiberboard or plastic drums (glass)
Handling Method: R Material recovery of more than 75 percent of the total material.
Specific Gravity: 100
Year: 93

Document ID: Not reported
Manifest Status: Not reported
Trans1 State ID: NYD986983229
Trans2 State ID: NYR000115733
Generator Ship Date: 2008-03-17
Trans1 Recv Date: 2008-03-17
Trans2 Recv Date: 2008-04-03
TSD Site Recv Date: 2008-04-08
Part A Recv Date: Not reported
Part B Recv Date: Not reported
Generator EPA ID: NYP000962886
Trans1 EPA ID: Not reported
Trans2 EPA ID: Not reported
TSD ID: PAD067098822
Waste Code: Not reported
Quantity: 5.0
Units: G - Gallons (liquids only)* (8.3 pounds)
Number of Containers: 1.0
Container Type: DF - Fiberboard or plastic drums (glass)
Handling Method: L Landfill.
Specific Gravity: 1.0
Year: 2008
Manifest Tracking Num: 000848511JJK
Import Ind: N
Export Ind: N
Discr Quantity Ind: N
Discr Type Ind: N
Discr Residue Ind: N
Discr Partial Reject Ind: N

Map ID
Direction
Distance
Elevation

MAP FINDINGS

Site

Database(s)

EDR ID Number
EPA ID Number

PENNANT FOODS (Continued)

1009225642

Discr Full Reject Ind: N
Manifest Ref Num: Not reported
Alt Fac RCRA Id: Not reported
Alt Fac Sign Date: Not reported
Mgmt Method Type Code: H141

Document ID: Not reported
Manifest Status: Not reported
Trans1 State ID: NYD986983229
Trans2 State ID: NYR000115733
Generator Ship Date: 2008-03-17
Trans1 Recv Date: 2008-03-17
Trans2 Recv Date: 2008-04-03
TSD Site Recv Date: 2008-04-07
Part A Recv Date: Not reported
Part B Recv Date: Not reported
Generator EPA ID: NYP000962886
Trans1 EPA ID: Not reported
Trans2 EPA ID: Not reported
TSD ID: PAD067098822
Waste Code: Not reported
Quantity: 30.0
Units: G - Gallons (liquids only)* (8.3 pounds)
Number of Containers: 1.0
Container Type: DF - Fiberboard or plastic drums (glass)
Handling Method: L Landfill.
Specific Gravity: 1.0
Year: 2008
Manifest Tracking Num: 000848508JJK
Import Ind: N
Export Ind: N
Discr Quantity Ind: N
Discr Type Ind: N
Discr Residue Ind: N
Discr Partial Reject Ind: N
Discr Full Reject Ind: N
Manifest Ref Num: Not reported
Alt Fac RCRA Id: Not reported
Alt Fac Sign Date: Not reported
Mgmt Method Type Code: H141

Document ID: NYB6363081
Manifest Status: Completed copy
Trans1 State ID: PA9640NY
Trans2 State ID: Not reported
Generator Ship Date: 931230
Trans1 Recv Date: 931230
Trans2 Recv Date: Not reported
TSD Site Recv Date: 940103
Part A Recv Date: Not reported
Part B Recv Date: 940112
Generator EPA ID: NYD000080515
Trans1 EPA ID: ILD099202681
Trans2 EPA ID: Not reported
TSD ID: NYD049836679

Map ID
Direction
Distance
Elevation

MAP FINDINGS

Site

Database(s)

EDR ID Number
EPA ID Number

PENNANT FOODS (Continued)

1009225642

Waste Code: D001 - NON-LISTED IGNITABLE WASTES
Quantity: 00005
Units: G - Gallons (liquids only)* (8.3 pounds)
Number of Containers: 001
Container Type: DF - Fiberboard or plastic drums (glass)
Handling Method: B Incineration, heat recovery, burning.
Specific Gravity: 100
Waste Code: Not reported
Quantity: 00005
Units: G - Gallons (liquids only)* (8.3 pounds)
Number of Containers: 001
Container Type: DF - Fiberboard or plastic drums (glass)
Handling Method: B Incineration, heat recovery, burning.
Specific Gravity: 100
Waste Code: Not reported
Quantity: 00085
Units: G - Gallons (liquids only)* (8.3 pounds)
Number of Containers: 002
Container Type: DM - Metal drums, barrels
Handling Method: B Incineration, heat recovery, burning.
Specific Gravity: 100
Waste Code: Not reported
Quantity: 00005
Units: G - Gallons (liquids only)* (8.3 pounds)
Number of Containers: 001
Container Type: DF - Fiberboard or plastic drums (glass)
Handling Method: B Incineration, heat recovery, burning.
Specific Gravity: 100
Year: 93

Document ID: Not reported
Manifest Status: Not reported
Trans1 State ID: NYD986983229
Trans2 State ID: NYR000115733
Generator Ship Date: 2008-03-17
Trans1 Recv Date: 2008-03-17
Trans2 Recv Date: 2008-04-03
TSD Site Recv Date: 2008-04-08
Part A Recv Date: Not reported
Part B Recv Date: Not reported
Generator EPA ID: NYP000962886
Trans1 EPA ID: Not reported
Trans2 EPA ID: Not reported
TSD ID: PAD067098822
Waste Code: Not reported
Quantity: 5.0
Units: G - Gallons (liquids only)* (8.3 pounds)
Number of Containers: 1.0
Container Type: DF - Fiberboard or plastic drums (glass)
Handling Method: L Landfill.
Specific Gravity: 1.0
Year: 2008
Manifest Tracking Num: 000848511JJK
Import Ind: N
Export Ind: N
Discr Quantity Ind: N

Map ID
Direction
Distance
Elevation

MAP FINDINGS

Site

Database(s)

EDR ID Number
EPA ID Number

PENNANT FOODS (Continued)

1009225642

Discr Type Ind: N
Discr Residue Ind: N
Discr Partial Reject Ind: N
Discr Full Reject Ind: N
Manifest Ref Num: Not reported
Alt Fac RCRA Id: Not reported
Alt Fac Sign Date: Not reported
Mgmt Method Type Code: H141

Document ID: NYB5205348
Manifest Status: Completed copy
Trans1 State ID: PA9640NY
Trans2 State ID: Not reported
Generator Ship Date: 931230
Trans1 Recv Date: 931230
Trans2 Recv Date: Not reported
TSD Site Recv Date: 940103
Part A Recv Date: Not reported
Part B Recv Date: 940112
Generator EPA ID: NYD000080515
Trans1 EPA ID: ILD099202681
Trans2 EPA ID: Not reported
TSDF ID: NYD049836679
Waste Code: D002 - NON-LISTED CORROSIVE WASTES
Quantity: 00014
Units: G - Gallons (liquids only)* (8.3 pounds)
Number of Containers: 001
Container Type: DF - Fiberboard or plastic drums (glass)
Handling Method: T Chemical, physical, or biological treatment.
Specific Gravity: 100
Waste Code: Not reported
Quantity: 00055
Units: G - Gallons (liquids only)* (8.3 pounds)
Number of Containers: 001
Container Type: DM - Metal drums, barrels
Handling Method: B Incineration, heat recovery, burning.
Specific Gravity: 100
Waste Code: Not reported
Quantity: 00014
Units: G - Gallons (liquids only)* (8.3 pounds)
Number of Containers: 001
Container Type: DF - Fiberboard or plastic drums (glass)
Handling Method: B Incineration, heat recovery, burning.
Specific Gravity: 100
Year: 93

Document ID: Not reported
Manifest Status: Not reported
Trans1 State ID: NYD986983229
Trans2 State ID: NYR000115733
Generator Ship Date: 2008-03-17
Trans1 Recv Date: 2008-03-17
Trans2 Recv Date: 2008-04-03
TSD Site Recv Date: 2008-04-07
Part A Recv Date: Not reported

Map ID
Direction
Distance
Elevation

MAP FINDINGS

Site

Database(s)

EDR ID Number
EPA ID Number

PENNANT FOODS (Continued)

1009225642

Part B Recv Date: Not reported
Generator EPA ID: NYP000962886
Trans1 EPA ID: Not reported
Trans2 EPA ID: Not reported
TSD ID: PAD067098822
Waste Code: Not reported
Quantity: 30.0
Units: G - Gallons (liquids only)* (8.3 pounds)
Number of Containers: 1.0
Container Type: DF - Fiberboard or plastic drums (glass)
Handling Method: L Landfill.
Specific Gravity: 1.0
Year: 2008
Manifest Tracking Num: 000848508JJK
Import Ind: N
Export Ind: N
Discr Quantity Ind: N
Discr Type Ind: N
Discr Residue Ind: N
Discr Partial Reject Ind: N
Discr Full Reject Ind: N
Manifest Ref Num: Not reported
Alt Fac RCRA Id: Not reported
Alt Fac Sign Date: Not reported
Mgmt Method Type Code: H141

[Click this hyperlink](#) while viewing on your computer to access
5 additional NY_MANIFEST: record(s) in the EDR Site Report.

EPA ID: NYD000080515
Country: USA
Mailing Name: VANDENBERGH FOODS INC
Mailing Contact: HARRY HOWELL
Mailing Address: 64 CHESTER ST
Mailing Address 2: Not reported
Mailing City: ROCHESTER
Mailing State: NY
Mailing Zip: 14692
Mailing Zip4: Not reported
Mailing Country: USA
Mailing Phone: 716-235-8160

Document ID: Not reported
Manifest Status: Not reported
Trans1 State ID: NYD986983229
Trans2 State ID: NYR000115733
Generator Ship Date: 2008-03-17
Trans1 Recv Date: 2008-03-17
Trans2 Recv Date: 2008-04-03
TSD Site Recv Date: 2008-04-07
Part A Recv Date: Not reported
Part B Recv Date: Not reported
Generator EPA ID: NYP000962886
Trans1 EPA ID: Not reported
Trans2 EPA ID: Not reported
TSD ID: PAD067098822

Map ID
Direction
Distance
Elevation

MAP FINDINGS

Site

Database(s)

EDR ID Number
EPA ID Number

PENNANT FOODS (Continued)

1009225642

Waste Code: Not reported
Quantity: 55.0
Units: G - Gallons (liquids only)* (8.3 pounds)
Number of Containers: 1.0
Container Type: DM - Metal drums, barrels
Handling Method: L Landfill.
Specific Gravity: 1.0
Year: 2008
Manifest Tracking Num: 000848508JJK
Import Ind: N
Export Ind: N
Discr Quantity Ind: N
Discr Type Ind: N
Discr Residue Ind: N
Discr Partial Reject Ind: N
Discr Full Reject Ind: N
Manifest Ref Num: Not reported
Alt Fac RCRA Id: Not reported
Alt Fac Sign Date: Not reported
Mgmt Method Type Code: H141

Document ID: Not reported
Manifest Status: Not reported
Trans1 State ID: NYD986983229
Trans2 State ID: NYR000115733
Generator Ship Date: 2008-03-17
Trans1 Recv Date: 2008-03-17
Trans2 Recv Date: 2008-04-03
TSD Site Recv Date: 2008-04-07
Part A Recv Date: Not reported
Part B Recv Date: Not reported
Generator EPA ID: NYP000962886
Trans1 EPA ID: Not reported
Trans2 EPA ID: Not reported
TSD ID: PAD067098822
Waste Code: Not reported
Quantity: 30.0
Units: G - Gallons (liquids only)* (8.3 pounds)
Number of Containers: 1.0
Container Type: DF - Fiberboard or plastic drums (glass)
Handling Method: L Landfill.
Specific Gravity: 1.0
Year: 2008
Manifest Tracking Num: 000848508JJK
Import Ind: N
Export Ind: N
Discr Quantity Ind: N
Discr Type Ind: N
Discr Residue Ind: N
Discr Partial Reject Ind: N
Discr Full Reject Ind: N
Manifest Ref Num: Not reported
Alt Fac RCRA Id: Not reported
Alt Fac Sign Date: Not reported
Mgmt Method Type Code: H141

Map ID
Direction
Distance
Elevation

MAP FINDINGS

Site

Database(s)

EDR ID Number
EPA ID Number

PENNANT FOODS (Continued)

1009225642

Document ID: Not reported
Manifest Status: Not reported
Trans1 State ID: NYD986983229
Trans2 State ID: NYR000115733
Generator Ship Date: 2008-03-17
Trans1 Recv Date: 2008-03-17
Trans2 Recv Date: 2008-04-03
TSD Site Recv Date: 2008-04-07
Part A Recv Date: Not reported
Part B Recv Date: Not reported
Generator EPA ID: NYP000962886
Trans1 EPA ID: Not reported
Trans2 EPA ID: Not reported
TSD ID: PAD067098822
Waste Code: Not reported
Quantity: 15.0
Units: P - Pounds
Number of Containers: 1.0
Container Type: DF - Fiberboard or plastic drums (glass)
Handling Method: L Landfill.
Specific Gravity: 1.0
Year: 2008
Manifest Tracking Num: 000848508JJK
Import Ind: N
Export Ind: N
Discr Quantity Ind: N
Discr Type Ind: N
Discr Residue Ind: N
Discr Partial Reject Ind: N
Discr Full Reject Ind: N
Manifest Ref Num: Not reported
Alt Fac RCRA Id: Not reported
Alt Fac Sign Date: Not reported
Mgmt Method Type Code: H141

Document ID: Not reported
Manifest Status: Not reported
Trans1 State ID: NYD986983229
Trans2 State ID: NYR000115733
Generator Ship Date: 2008-03-17
Trans1 Recv Date: 2008-03-17
Trans2 Recv Date: 2008-04-03
TSD Site Recv Date: 2008-04-08
Part A Recv Date: Not reported
Part B Recv Date: Not reported
Generator EPA ID: NYP000962886
Trans1 EPA ID: Not reported
Trans2 EPA ID: Not reported
TSD ID: PAD067098822
Waste Code: Not reported
Quantity: 5.0
Units: G - Gallons (liquids only)* (8.3 pounds)
Number of Containers: 1.0
Container Type: DF - Fiberboard or plastic drums (glass)
Handling Method: L Landfill.
Specific Gravity: 1.0

Map ID
Direction
Distance
Elevation

MAP FINDINGS

Site

Database(s)

EDR ID Number
EPA ID Number

PENNANT FOODS (Continued)

1009225642

Year: 2008
Manifest Tracking Num: 000848511JJK
Import Ind: N
Export Ind: N
Discr Quantity Ind: N
Discr Type Ind: N
Discr Residue Ind: N
Discr Partial Reject Ind: N
Discr Full Reject Ind: N
Manifest Ref Num: Not reported
Alt Fac RCRA Id: Not reported
Alt Fac Sign Date: Not reported
Mgmt Method Type Code: H141

Document ID: Not reported
Manifest Status: Not reported
Trans1 State ID: NYD986983229
Trans2 State ID: NYR000115733
Generator Ship Date: 2008-03-17
Trans1 Recv Date: 2008-03-17
Trans2 Recv Date: 2008-04-03
TSD Site Recv Date: 2008-04-08
Part A Recv Date: Not reported
Part B Recv Date: Not reported
Generator EPA ID: NYP000962886
Trans1 EPA ID: Not reported
Trans2 EPA ID: Not reported
TSD ID: PAD067098822
Waste Code: Not reported
Quantity: 5.0
Units: G - Gallons (liquids only)* (8.3 pounds)
Number of Containers: 1.0
Container Type: DF - Fiberboard or plastic drums (glass)
Handling Method: L Landfill.
Specific Gravity: 1.0

Year: 2008
Manifest Tracking Num: 000848511JJK
Import Ind: N
Export Ind: N
Discr Quantity Ind: N
Discr Type Ind: N
Discr Residue Ind: N
Discr Partial Reject Ind: N
Discr Full Reject Ind: N
Manifest Ref Num: Not reported
Alt Fac RCRA Id: Not reported
Alt Fac Sign Date: Not reported
Mgmt Method Type Code: H141

Document ID: Not reported
Manifest Status: Not reported
Trans1 State ID: NYD986983229
Trans2 State ID: NYR000115733
Generator Ship Date: 2008-03-17
Trans1 Recv Date: 2008-03-17

Map ID
Direction
Distance
Elevation

MAP FINDINGS

Site

Database(s)

EDR ID Number
EPA ID Number

PENNANT FOODS (Continued)

1009225642

Trans2 Recv Date: 2008-04-03
TSD Site Recv Date: 2008-04-08
Part A Recv Date: Not reported
Part B Recv Date: Not reported
Generator EPA ID: NYP000962886
Trans1 EPA ID: Not reported
Trans2 EPA ID: Not reported
TSD ID: PAD067098822
Waste Code: Not reported
Quantity: 5.0
Units: G - Gallons (liquids only)* (8.3 pounds)
Number of Containers: 1.0
Container Type: DF - Fiberboard or plastic drums (glass)
Handling Method: L Landfill.
Specific Gravity: 1.0
Year: 2008
Manifest Tracking Num: 000848511JJK
Import Ind: N
Export Ind: N
Discr Quantity Ind: N
Discr Type Ind: N
Discr Residue Ind: N
Discr Partial Reject Ind: N
Discr Full Reject Ind: N
Manifest Ref Num: Not reported
Alt Fac RCRA Id: Not reported
Alt Fac Sign Date: Not reported
Mgmt Method Type Code: H141

Document ID: Not reported
Manifest Status: Not reported
Trans1 State ID: NYD986983229
Trans2 State ID: NYR000115733
Generator Ship Date: 2008-03-17
Trans1 Recv Date: 2008-03-17
Trans2 Recv Date: 2008-04-03
TSD Site Recv Date: 2008-04-08
Part A Recv Date: Not reported
Part B Recv Date: Not reported
Generator EPA ID: NYP000962886
Trans1 EPA ID: Not reported
Trans2 EPA ID: Not reported
TSD ID: PAD067098822
Waste Code: Not reported
Quantity: 60.0
Units: G - Gallons (liquids only)* (8.3 pounds)
Number of Containers: 2.0
Container Type: DF - Fiberboard or plastic drums (glass)
Handling Method: L Landfill.
Specific Gravity: 1.0
Year: 2008
Manifest Tracking Num: 000848511JJK
Import Ind: N
Export Ind: N
Discr Quantity Ind: N
Discr Type Ind: N

Map ID
Direction
Distance
Elevation

MAP FINDINGS

Site

Database(s)

EDR ID Number
EPA ID Number

PENNANT FOODS (Continued)

1009225642

Discr Residue Ind: N
Discr Partial Reject Ind: N
Discr Full Reject Ind: N
Manifest Ref Num: Not reported
Alt Fac RCRA Id: Not reported
Alt Fac Sign Date: Not reported
Mgmt Method Type Code: H141

Document ID: NYB6363072
Manifest Status: Completed copy
Trans1 State ID: PA9640NY
Trans2 State ID: Not reported
Generator Ship Date: 931230
Trans1 Recv Date: 931230
Trans2 Recv Date: Not reported
TSD Site Recv Date: 940103
Part A Recv Date: Not reported
Part B Recv Date: 940112
Generator EPA ID: NYD000080515
Trans1 EPA ID: ILD099202681
Trans2 EPA ID: Not reported
TSD ID: NYD049836679
Waste Code: U117 - ETHYL ETHER
Quantity: 00009
Units: G - Gallons (liquids only)* (8.3 pounds)
Number of Containers: 003
Container Type: DF - Fiberboard or plastic drums (glass)
Handling Method: B Incineration, heat recovery, burning.
Specific Gravity: 100
Waste Code: Not reported
Quantity: 00010
Units: G - Gallons (liquids only)* (8.3 pounds)
Number of Containers: 002
Container Type: DF - Fiberboard or plastic drums (glass)
Handling Method: B Incineration, heat recovery, burning.
Specific Gravity: 100
Waste Code: Not reported
Quantity: 00005
Units: G - Gallons (liquids only)* (8.3 pounds)
Number of Containers: 001
Container Type: DF - Fiberboard or plastic drums (glass)
Handling Method: B Incineration, heat recovery, burning.
Specific Gravity: 100
Waste Code: Not reported
Quantity: 00005
Units: G - Gallons (liquids only)* (8.3 pounds)
Number of Containers: 001
Container Type: DF - Fiberboard or plastic drums (glass)
Handling Method: B Incineration, heat recovery, burning.
Specific Gravity: 100
Year: 93

Document ID: Not reported
Manifest Status: Not reported
Trans1 State ID: NYD986983229

Map ID
Direction
Distance
Elevation

MAP FINDINGS

Site

Database(s)

EDR ID Number
EPA ID Number

PENNANT FOODS (Continued)

1009225642

Trans2 State ID: NYR000115733
Generator Ship Date: 2008-03-17
Trans1 Recv Date: 2008-03-17
Trans2 Recv Date: 2008-04-03
TSD Site Recv Date: 2008-04-07
Part A Recv Date: Not reported
Part B Recv Date: Not reported
Generator EPA ID: NYP000962886
Trans1 EPA ID: Not reported
Trans2 EPA ID: Not reported
TSD ID: PAD067098822
Waste Code: Not reported
Quantity: 15.0
Units: P - Pounds
Number of Containers: 1.0
Container Type: DF - Fiberboard or plastic drums (glass)
Handling Method: L Landfill.
Specific Gravity: 1.0
Year: 2008
Manifest Tracking Num: 000848508JJK
Import Ind: N
Export Ind: N
Discr Quantity Ind: N
Discr Type Ind: N
Discr Residue Ind: N
Discr Partial Reject Ind: N
Discr Full Reject Ind: N
Manifest Ref Num: Not reported
Alt Fac RCRA Id: Not reported
Alt Fac Sign Date: Not reported
Mgmt Method Type Code: H141

Document ID: Not reported
Manifest Status: Not reported
Trans1 State ID: NYD986983229
Trans2 State ID: NYR000115733
Generator Ship Date: 2008-03-17
Trans1 Recv Date: 2008-03-17
Trans2 Recv Date: 2008-04-03
TSD Site Recv Date: 2008-04-08
Part A Recv Date: Not reported
Part B Recv Date: Not reported
Generator EPA ID: NYP000962886
Trans1 EPA ID: Not reported
Trans2 EPA ID: Not reported
TSD ID: PAD067098822
Waste Code: Not reported
Quantity: 5.0
Units: G - Gallons (liquids only)* (8.3 pounds)
Number of Containers: 1.0
Container Type: DF - Fiberboard or plastic drums (glass)
Handling Method: L Landfill.
Specific Gravity: 1.0
Year: 2008
Manifest Tracking Num: 000848511JJK
Import Ind: N

Map ID
Direction
Distance
Elevation

MAP FINDINGS

Site

Database(s)

EDR ID Number
EPA ID Number

PENNANT FOODS (Continued)

1009225642

Export Ind: N
Discr Quantity Ind: N
Discr Type Ind: N
Discr Residue Ind: N
Discr Partial Reject Ind: N
Discr Full Reject Ind: N
Manifest Ref Num: Not reported
Alt Fac RCRA Id: Not reported
Alt Fac Sign Date: Not reported
Mgmt Method Type Code: H141

Document ID: Not reported
Manifest Status: Not reported
Trans1 State ID: NYD986983229
Trans2 State ID: NYR000115733
Generator Ship Date: 2008-03-17
Trans1 Recv Date: 2008-03-17
Trans2 Recv Date: 2008-04-03
TSD Site Recv Date: 2008-04-07
Part A Recv Date: Not reported
Part B Recv Date: Not reported
Generator EPA ID: NYP000962886
Trans1 EPA ID: Not reported
Trans2 EPA ID: Not reported
TSD ID: PAD067098822
Waste Code: Not reported
Quantity: 55.0
Units: G - Gallons (liquids only)* (8.3 pounds)
Number of Containers: 1.0
Container Type: DM - Metal drums, barrels
Handling Method: L Landfill.
Specific Gravity: 1.0
Year: 2008
Manifest Tracking Num: 000848508JJK
Import Ind: N
Export Ind: N
Discr Quantity Ind: N
Discr Type Ind: N
Discr Residue Ind: N
Discr Partial Reject Ind: N
Discr Full Reject Ind: N
Manifest Ref Num: Not reported
Alt Fac RCRA Id: Not reported
Alt Fac Sign Date: Not reported
Mgmt Method Type Code: H141

Document ID: Not reported
Manifest Status: Not reported
Trans1 State ID: NYD986983229
Trans2 State ID: NYR000115733
Generator Ship Date: 2008-03-17
Trans1 Recv Date: 2008-03-17
Trans2 Recv Date: 2008-04-03
TSD Site Recv Date: 2008-04-08
Part A Recv Date: Not reported

Map ID
Direction
Distance
Elevation

MAP FINDINGS

Site

Database(s)

EDR ID Number
EPA ID Number

PENNANT FOODS (Continued)

1009225642

Part B Recv Date: Not reported
Generator EPA ID: NYP000962886
Trans1 EPA ID: Not reported
Trans2 EPA ID: Not reported
TSD ID: PAD067098822
Waste Code: Not reported
Quantity: 5.0
Units: G - Gallons (liquids only)* (8.3 pounds)
Number of Containers: 1.0
Container Type: DF - Fiberboard or plastic drums (glass)
Handling Method: L Landfill.
Specific Gravity: 1.0
Year: 2008
Manifest Tracking Num: 000848511JJK
Import Ind: N
Export Ind: N
Discr Quantity Ind: N
Discr Type Ind: N
Discr Residue Ind: N
Discr Partial Reject Ind: N
Discr Full Reject Ind: N
Manifest Ref Num: Not reported
Alt Fac RCRA Id: Not reported
Alt Fac Sign Date: Not reported
Mgmt Method Type Code: H141

Document ID: Not reported
Manifest Status: Not reported
Trans1 State ID: NYD986983229
Trans2 State ID: NYR000115733
Generator Ship Date: 2008-03-17
Trans1 Recv Date: 2008-03-17
Trans2 Recv Date: 2008-04-03
TSD Site Recv Date: 2008-04-08
Part A Recv Date: Not reported
Part B Recv Date: Not reported
Generator EPA ID: NYP000962886
Trans1 EPA ID: Not reported
Trans2 EPA ID: Not reported
TSD ID: PAD067098822
Waste Code: Not reported
Quantity: 60.0
Units: G - Gallons (liquids only)* (8.3 pounds)
Number of Containers: 2.0
Container Type: DF - Fiberboard or plastic drums (glass)
Handling Method: L Landfill.
Specific Gravity: 1.0
Year: 2008
Manifest Tracking Num: 000848511JJK
Import Ind: N
Export Ind: N
Discr Quantity Ind: N
Discr Type Ind: N
Discr Residue Ind: N
Discr Partial Reject Ind: N
Discr Full Reject Ind: N

Map ID
Direction
Distance
Elevation

MAP FINDINGS

Site

Database(s)

EDR ID Number
EPA ID Number

PENNANT FOODS (Continued)

1009225642

Manifest Ref Num: Not reported
Alt Fac RCRA Id: Not reported
Alt Fac Sign Date: Not reported
Mgmt Method Type Code: H141

Document ID: NYB5404617
Manifest Status: Completed copy
Trans1 State ID: PA9640NY
Trans2 State ID: Not reported
Generator Ship Date: 931230
Trans1 Recv Date: 931230
Trans2 Recv Date: Not reported
TSD Site Recv Date: 940103
Part A Recv Date: Not reported
Part B Recv Date: 940112
Generator EPA ID: NYD000080515
Trans1 EPA ID: ILD099202681
Trans2 EPA ID: Not reported
TSD ID: NYD049836679
Waste Code: D009 - MERCURY 0.2 MG/L TCLP
Quantity: 00002
Units: G - Gallons (liquids only)* (8.3 pounds)
Number of Containers: 001
Container Type: DF - Fiberboard or plastic drums (glass)
Handling Method: R Material recovery of more than 75 percent of the total material.
Specific Gravity: 100
Year: 93

Document ID: Not reported
Manifest Status: Not reported
Trans1 State ID: NYD986983229
Trans2 State ID: NYR000115733
Generator Ship Date: 2008-03-17
Trans1 Recv Date: 2008-03-17
Trans2 Recv Date: 2008-04-03
TSD Site Recv Date: 2008-04-08
Part A Recv Date: Not reported
Part B Recv Date: Not reported
Generator EPA ID: NYP000962886
Trans1 EPA ID: Not reported
Trans2 EPA ID: Not reported
TSD ID: PAD067098822
Waste Code: Not reported
Quantity: 5.0
Units: G - Gallons (liquids only)* (8.3 pounds)
Number of Containers: 1.0
Container Type: DF - Fiberboard or plastic drums (glass)
Handling Method: L Landfill.
Specific Gravity: 1.0
Year: 2008
Manifest Tracking Num: 000848511JJK
Import Ind: N
Export Ind: N
Discr Quantity Ind: N
Discr Type Ind: N

Map ID
Direction
Distance
Elevation

MAP FINDINGS

Site

Database(s)

EDR ID Number
EPA ID Number

PENNANT FOODS (Continued)

1009225642

Discr Residue Ind: N
Discr Partial Reject Ind: N
Discr Full Reject Ind: N
Manifest Ref Num: Not reported
Alt Fac RCRA Id: Not reported
Alt Fac Sign Date: Not reported
Mgmt Method Type Code: H141

Document ID: Not reported
Manifest Status: Not reported
Trans1 State ID: NYD986983229
Trans2 State ID: NYR000115733
Generator Ship Date: 2008-03-17
Trans1 Recv Date: 2008-03-17
Trans2 Recv Date: 2008-04-03
TSD Site Recv Date: 2008-04-07
Part A Recv Date: Not reported
Part B Recv Date: Not reported
Generator EPA ID: NYP000962886
Trans1 EPA ID: Not reported
Trans2 EPA ID: Not reported
TSD ID: PAD067098822
Waste Code: Not reported
Quantity: 30.0
Units: G - Gallons (liquids only)* (8.3 pounds)
Number of Containers: 1.0
Container Type: DF - Fiberboard or plastic drums (glass)
Handling Method: L Landfill.
Specific Gravity: 1.0
Year: 2008
Manifest Tracking Num: 000848508JJK
Import Ind: N
Export Ind: N
Discr Quantity Ind: N
Discr Type Ind: N
Discr Residue Ind: N
Discr Partial Reject Ind: N
Discr Full Reject Ind: N
Manifest Ref Num: Not reported
Alt Fac RCRA Id: Not reported
Alt Fac Sign Date: Not reported
Mgmt Method Type Code: H141

Document ID: NYB6363081
Manifest Status: Completed copy
Trans1 State ID: PA9640NY
Trans2 State ID: Not reported
Generator Ship Date: 931230
Trans1 Recv Date: 931230
Trans2 Recv Date: Not reported
TSD Site Recv Date: 940103
Part A Recv Date: Not reported
Part B Recv Date: 940112
Generator EPA ID: NYD000080515
Trans1 EPA ID: ILD099202681

Map ID
Direction
Distance
Elevation

MAP FINDINGS

Site

Database(s)

EDR ID Number
EPA ID Number

PENNANT FOODS (Continued)

1009225642

Trans2 EPA ID: Not reported
TSD ID: NYD049836679
Waste Code: D001 - NON-LISTED IGNITABLE WASTES
Quantity: 00005
Units: G - Gallons (liquids only)* (8.3 pounds)
Number of Containers: 001
Container Type: DF - Fiberboard or plastic drums (glass)
Handling Method: B Incineration, heat recovery, burning.
Specific Gravity: 100
Waste Code: Not reported
Quantity: 00005
Units: G - Gallons (liquids only)* (8.3 pounds)
Number of Containers: 001
Container Type: DF - Fiberboard or plastic drums (glass)
Handling Method: B Incineration, heat recovery, burning.
Specific Gravity: 100
Waste Code: Not reported
Quantity: 00085
Units: G - Gallons (liquids only)* (8.3 pounds)
Number of Containers: 002
Container Type: DM - Metal drums, barrels
Handling Method: B Incineration, heat recovery, burning.
Specific Gravity: 100
Waste Code: Not reported
Quantity: 00005
Units: G - Gallons (liquids only)* (8.3 pounds)
Number of Containers: 001
Container Type: DF - Fiberboard or plastic drums (glass)
Handling Method: B Incineration, heat recovery, burning.
Specific Gravity: 100
Year: 93

Document ID: Not reported
Manifest Status: Not reported
Trans1 State ID: NYD986983229
Trans2 State ID: NYR000115733
Generator Ship Date: 2008-03-17
Trans1 Recv Date: 2008-03-17
Trans2 Recv Date: 2008-04-03
TSD Site Recv Date: 2008-04-08
Part A Recv Date: Not reported
Part B Recv Date: Not reported
Generator EPA ID: NYP000962886
Trans1 EPA ID: Not reported
Trans2 EPA ID: Not reported
TSD ID: PAD067098822
Waste Code: Not reported
Quantity: 5.0
Units: G - Gallons (liquids only)* (8.3 pounds)
Number of Containers: 1.0
Container Type: DF - Fiberboard or plastic drums (glass)
Handling Method: L Landfill.
Specific Gravity: 1.0
Year: 2008
Manifest Tracking Num: 000848511JJK
Import Ind: N

Map ID
Direction
Distance
Elevation

MAP FINDINGS

Site

Database(s)

EDR ID Number
EPA ID Number

PENNANT FOODS (Continued)

1009225642

Export Ind: N
Discr Quantity Ind: N
Discr Type Ind: N
Discr Residue Ind: N
Discr Partial Reject Ind: N
Discr Full Reject Ind: N
Manifest Ref Num: Not reported
Alt Fac RCRA Id: Not reported
Alt Fac Sign Date: Not reported
Mgmt Method Type Code: H141

Document ID: NYB5205348
Manifest Status: Completed copy
Trans1 State ID: PA9640NY
Trans2 State ID: Not reported
Generator Ship Date: 931230
Trans1 Recv Date: 931230
Trans2 Recv Date: Not reported
TSD Site Recv Date: 940103
Part A Recv Date: Not reported
Part B Recv Date: 940112
Generator EPA ID: NYD000080515
Trans1 EPA ID: ILD099202681
Trans2 EPA ID: Not reported
TSD ID: NYD049836679
Waste Code: D002 - NON-LISTED CORROSIVE WASTES
Quantity: 00014
Units: G - Gallons (liquids only)* (8.3 pounds)
Number of Containers: 001
Container Type: DF - Fiberboard or plastic drums (glass)
Handling Method: T Chemical, physical, or biological treatment.
Specific Gravity: 100
Waste Code: Not reported
Quantity: 00055
Units: G - Gallons (liquids only)* (8.3 pounds)
Number of Containers: 001
Container Type: DM - Metal drums, barrels
Handling Method: B Incineration, heat recovery, burning.
Specific Gravity: 100
Waste Code: Not reported
Quantity: 00014
Units: G - Gallons (liquids only)* (8.3 pounds)
Number of Containers: 001
Container Type: DF - Fiberboard or plastic drums (glass)
Handling Method: B Incineration, heat recovery, burning.
Specific Gravity: 100
Year: 93

Document ID: Not reported
Manifest Status: Not reported
Trans1 State ID: NYD986983229
Trans2 State ID: NYR000115733
Generator Ship Date: 2008-03-17
Trans1 Recv Date: 2008-03-17
Trans2 Recv Date: 2008-04-03

Map ID
 Direction
 Distance
 Elevation

MAP FINDINGS

Site

Database(s)

EDR ID Number
 EPA ID Number

PENNANT FOODS (Continued)

1009225642

TSD Site Recv Date: 2008-04-07
 Part A Recv Date: Not reported
 Part B Recv Date: Not reported
 Generator EPA ID: NYP000962886
 Trans1 EPA ID: Not reported
 Trans2 EPA ID: Not reported
 TSD ID: PAD067098822
 Waste Code: Not reported
 Quantity: 30.0
 Units: G - Gallons (liquids only)* (8.3 pounds)
 Number of Containers: 1.0
 Container Type: DF - Fiberboard or plastic drums (glass)
 Handling Method: L Landfill.
 Specific Gravity: 1.0
 Year: 2008
 Manifest Tracking Num: 000848508JJK
 Import Ind: N
 Export Ind: N
 Discr Quantity Ind: N
 Discr Type Ind: N
 Discr Residue Ind: N
 Discr Partial Reject Ind: N
 Discr Full Reject Ind: N
 Manifest Ref Num: Not reported
 Alt Fac RCRA Id: Not reported
 Alt Fac Sign Date: Not reported
 Mgmt Method Type Code: H141

[Click this hyperlink](#) while viewing on your computer to access
 5 additional NY_MANIFEST: record(s) in the EDR Site Report.

98
SSE
 1/4-1/2
 0.429 mi.
 2267 ft.

JACKSON OIL COMPANY
198 BARTLET ST.
ROCHESTER, NY

NY LTANKS S101508521
N/A

Relative:
Lower

LTANKS:

Site ID: 147940
 Spill Number/Closed Date: 7880110 / 1/10/1978
 Spill Date: 1/10/1978
 Spill Cause: Tank Failure
 Spill Source: Tank Truck
 Spill Class: Known release that creates potential for fire or hazard. DEC Response.
 Willing Responsible Party. Corrective action taken.
 Cleanup Ceased: 1/10/1978
 Cleanup Meets Standard: True
 SWIS: 2814
 Investigator: PEARSON
 Referred To: Not reported
 Reported to Dept: 1/10/1978
 CID: Not reported
 Water Affected: Not reported
 Spill Notifier: Police Department
 Last Inspection: Not reported
 Recommended Penalty: False
 UST Involvement: False
 Remediation Phase: 0

Actual:
541 ft.

Map ID
Direction
Distance
Elevation

MAP FINDINGS

Site

Database(s)

EDR ID Number
EPA ID Number

JACKSON OIL COMPANY (Continued)

S101508521

Date Entered In Computer: 12/18/1992
Spill Record Last Update: 1/9/2001
Spiller Name: Not reported
Spiller Company: JACKSON OIL CO.
Spiller Address: 410 WEST MAIN
Spiller City,St,Zip: ROCHESTER, ZZ
Spiller County: 001
Spiller Contact: Not reported
Spiller Phone: Not reported
Spiller Extention: Not reported
DEC Region: 8
DER Facility ID: 125929
DEC Memo: Prior to Sept, 2004 data translation this spill Lead_DEC Field was

Remarks: TANK TRUCK OWNED BY JACKSON OIL CO. 410 WEST MAIN ROCHESTER SPRUNG LEAK. LEAK PLUGGED AFTER LOSING 150 GAL.

Material:
Site ID: 147940
Operable Unit ID: 891867
Operable Unit: 01
Material ID: 483271
Material Code: 0001A
Material Name: #2 Fuel Oil
Case No.: Not reported
Material FA: Petroleum
Quantity: 150
Units: Gallons
Recovered: No
Resource Affected: Not reported
Oxygenate: False

Tank Test:

99
North
1/4-1/2
0.436 mi.
2304 ft.

RESIDENCE
368 MAPLE STREET
ROCHESTER, NY

NY LTANKS S105997261
N/A

Relative:
Lower

LTANKS:
Site ID: 290480
Spill Number/Closed Date: 0208241 / 11/8/2002
Spill Date: 11/8/2002
Spill Cause: Tank Overfill
Spill Source: Tank Truck
Spill Class: Known release with minimal potential for fire or hazard. DEC Response. Willing Responsible Party. Corrective action taken.
Cleanup Ceased: Not reported
Cleanup Meets Standard: True
SWIS: 2814
Investigator: TGHALL
Referred To: Not reported

Actual:
520 ft.

Map ID
Direction
Distance
Elevation

MAP FINDINGS

Site

Database(s)

EDR ID Number
EPA ID Number

RESIDENCE (Continued)

S105997261

Reported to Dept: 11/8/2002
CID: 365
Water Affected: Not reported
Spill Notifier: Responsible Party
Last Inspection: Not reported
Recommended Penalty: False
UST Involvement: False
Remediation Phase: 0
Date Entered In Computer: 11/8/2002
Spill Record Last Update: 11/19/2002
Spiller Name: CALLER
Spiller Company: GRIFFITH ENERGY
Spiller Address: 760 BROOKS AVENUE
Spiller City,St,Zip: ROCHESTER, NY -
001
Spiller Contact: THEODORE STEVENS
Spiller Phone: (585) 423-0740
Spiller Extention: Not reported
DEC Region: 8
DER Facility ID: 235216
DEC Memo: Prior to Sept, 2004 data translation this spill Lead_DEC Field was "TH"
Remarks: Some soil was removed from under the fill port & the oil tank in the basement was checked & wiped down. Faxed to MCHD on 11/18/02 at 0820 hrs. NO FURTHER ACTION REQUIRED-CLOSED.

Material:
Site ID: 290480
Operable Unit ID: 861239
Operable Unit: 01
Material ID: 515242
Material Code: 0001A
Material Name: #2 Fuel Oil
Case No.: Not reported
Material FA: Petroleum
Quantity: 1
Units: Gallons
Recovered: Yes
Resource Affected: Not reported
Oxygenate: False

Tank Test:

Q100
WNW
1/4-1/2
0.444 mi.
2346 ft.

ABB KENT TAYLOR
95 AMES STREET
ROCHESTER, NY
Site 1 of 2 in cluster Q

NY SHWS **S102180462**
NY LTANKS **N/A**
NY MANIFEST
NY Spills
NY ENG CONTROLS
NY INST CONTROL
NY VCP
NY CBS

Relative:
Lower

Actual:
529 ft.

SHWS:
Program: HW
Site Code: 57959
Classification: SITE IS PROPERLY CLOSED - REQUIRES CONTINUED MANAGEMENT

Map ID
Direction
Distance
Elevation

MAP FINDINGS

Site

Database(s)

EDR ID Number
EPA ID Number

ABB KENT TAYLOR (Continued)

S102180462

Region: 8
Acres: .050
HW Code: 828028A
Record Add: 11/18/1999
Record Upd: 03/22/2012
Updated By: BXPUTZIG

Site Description: SITE CURRENTLY BEING ADDRESSED UNDER THE VOLUNTARY CLEANUP PROGRAM.

SEE SITE #V00144 FOR ADDITIONAL INFORMATION.Location:The Former

Taylor Instruments Facility is located in an urban area in the City of Rochester. The site is bordered by a railroad to the north, West Avenue to the south, Ames Street to the east and Hague Street to the west. Site Features: The site is flat, inactive, and covered with asphalt pavement. There are no buildings on the site.Current Zoning/Use(s):The site is zoned for industrial use. The surrounding area consists of a mix of commercial, light industrial and residential uses. The site was inactive, but is being actively marketed and may be active at any time.Historic Use(s):The Taylor Brothers Company (later renamed the Taylor Instruments Company) developed and operated at the site between 1904 and 1968. During this time, the company produced mercury-filled glass instruments. In 1968, the Taylor Instruments Company merged with the Ritter-Pfandler Company to form Sybron Corporation (Sybron). Taylor Instruments operated as a division of Sybron until 1983 when Combustion Engineering (CE) purchased it. CE continued to operate the Taylor Instruments facility until 1990 when Asea Brown Boveri, Ltd. (ABB) acquired CE. ABB closed the facility between 1991 and 1993. All of the buildings except one were demolished in 1995 and 1996. The remaining building was demolished in January 2001.In the 1980s, the original site (identified by DEC as 828028A) was a disposal area located on the northern part of the 14 acre property. The area had been used for disposing broken thermometers. The area was capped with an asphalt parking lot, and monitoring wells were installed. Analysis of groundwater samples indicated that some of the wells were contaminated with low levels of mercury. In the early 1990s, the owners pursued further investigation of the entire Taylor Instruments property. Soil sampling revealed areas with high mercury and high trichloroethelene (TCE) levels. In 1997, CE entered DEC's Voluntary Cleanup Program to complete a remedial program for the entire 17 acre parcel that makes up the site. This includes areas that were previously identified by DEC as #828028A & B. Site Geology and Hydrogeology:The site is covered with an asphalt cap. The overburden consists of fill material in the upper most 2 to 5 feet below the surface with glacially deposited sand, silt, and gravel in the remaining 5 to 30 feet. The bedrock has been mapped as the Lockport Dolomite and the depth to bedrock is approximately 20 to 30 feet. Groundwater at the site is generally present at depths of 4 to 5 feet and flows toward the northeast.See also #V00144, #828028, #828028B, PBS Spill #8000269, #8-00286, and #8-102121

Env Problem: SITE CURRENTLY BEING ADDRESSED UNDER THE VOLUNTARY CLEANUP PROGRAM.

SEE SITE #V00144 FOR ADDITIONAL INFORMATION.Remediation at the site is complete except for ongoing monitoring and other site management activities. Prior to remediation, the primary contaminants of concern were mercury and trichloroethene in soil and groundwater.

Health Problem: To ensure the public does not come in contact with contaminated soil, an asphalt cap has been placed over the entire site. Groundwater is not used for drinking water purposes. A deed restriction requires any future building construction on-site to include a sub-slab

Map ID
Direction
Distance
Elevation

MAP FINDINGS

Site

Database(s)

EDR ID Number
EPA ID Number

ABB KENT TAYLOR (Continued)

S102180462

depressurization system to prevent on-site exposures to soil vapor intrusion.

Dump: True
Structure: False
Lagoon: False
Landfill: True
Pond: False
Disp Start: 1940
Disp Term: 1965
Lat/Long: 43:09:05:0 / 77:38:43:0
Dell: False
Record Add: 11/18/1999 12:00:00 PM
Record Upd: 11/18/1999 12:00:00 PM
Updated By: INITIAL
Own Op: Disp. Owner
Sub Type: NNN
Owner Name: Not reported
Owner Company: TAYLOR INSTRUMENTS
Owner Address: Not reported
Owner Addr2: Not reported
Owner City,St,Zip: ZZ
Owner Country: United States of America
Own Op: Owner
Sub Type: E
Owner Name: Not reported
Owner Company: TAYLOR INSTRUMENTS
Owner Address: 1175 JOHN STREET
Owner Addr2: Not reported
Owner City,St,Zip: ROCHESTER, NY 14623
Owner Country: United States of America
Own Op: On-Site Operator
Sub Type: NNN
Owner Name: Not reported
Owner Company: Taylor Instruments
Owner Address: Ames Street
Owner Addr2: Not reported
Owner City,St,Zip: Rochester, NY 14611
Owner Country: United States of America
Own Op: Owner
Sub Type: NNN
Owner Name: Not reported
Owner Company: ABB, Inc.
Owner Address: 501 Merritt
Owner Addr2: Not reported
Owner City,St,Zip: Norwalk, CT 06851
Owner Country: United States of America
HW Code: 828028A
Waste Type: MERCURY
Waste Quantity: UNKNOWN
Waste Code: Not reported
Crossref ID: NYD002211415
Cross Ref Type Code: 05
Cross Ref Type: EPA Site ID
Record Added Date: 11/18/1999 12:00:00 PM
Record Updated: 5/10/2001 4:31:00 PM
Updated By: REGTRANS

Map ID
Direction
Distance
Elevation

MAP FINDINGS

Site

Database(s)

EDR ID Number
EPA ID Number

ABB KENT TAYLOR (Continued)

S102180462

LTANKS:

Site ID: 178410
Spill Number/Closed Date: 8604481 / 12/3/1986
Spill Date: 10/13/1986
Spill Cause: Tank Failure
Spill Source: Commercial/Industrial
Spill Class: Known release that creates potential for fire or hazard. DEC Response.
Willing Responsible Party. Corrective action taken.
Cleanup Ceased: 12/3/1986
Cleanup Meets Standard: True
SWIS: 2814
Investigator: COOKE
Referred To: Not reported
Reported to Dept: 10/13/1986
CID: Not reported
Water Affected: Not reported
Spill Notifier: Responsible Party
Last Inspection: 12/2/1986
Recommended Penalty: False
UST Involvement: True
Remediation Phase: 0
Date Entered In Computer: 10/15/1986
Spill Record Last Update: 8/1/2005
Spiller Name: Not reported
Spiller Company: TAYLOR INSTRUMENT
Spiller Address: 95 AMES STREET
Spiller City,St,Zip: ROCHESTER, NY
Spiller County: 001
Spiller Contact: Not reported
Spiller Phone: Not reported
Spiller Extention: Not reported
DEC Region: 8
DER Facility ID: 149840
DEC Memo: Prior to Sept, 2004 data translation this spill Lead_DEC Field was "JC"10/24/86 SAMPLES DRAWN FROM LYSIMETERS AND OBSERVATION WELLS BY LOZIERS WITH NO DETECTABLE PRODUCT. DISPOSITION LETTER TO BE SENT TO MCCLEMENTS.12/03/86 TANK ABANDONED IN PLACE BY E&L PIPING AND MERRIMAL & ASSOCIATES. MCCLEMENTS WILL CALL MCPW REGARDING DISPOSAL OF TANK WATERS AT VAN LIERE. MCHD NOTIFIED AND RESPONDING; PRODUCT IS EVACUATED FROM THE TANK. TANK REMOVAL IS EXPECTED.TANK REMOVAL NOT POSSIBLE DUE TO BUILDINGS BUILT NEAR/OVER THE TANK. OBSERVATION WELLS AND LYSIMETERS NEAR TANK WILL BE SAMPLED FOR PETROLEUM & BTX.12/3/86: COMPLETED TANK ABANDONMENT. THREE DRUMS OF TANK WATERS PREPARED FOR DISPOSAL (VANLIERE). 4/3/01: PAPER FILE REMOVED PER PAPER RETENTION POLICY.
Remarks: LEAK OVER 2 WEEK PERIOD NOTED APPROX 300 GAL (CITY FIRE DEPT LTN SAUGH NOTIFIED) 1 - 1,000 GAL TANK

Material:

Site ID: 178410
Operable Unit ID: 901414
Operable Unit: 01
Material ID: 477288
Material Code: 0009
Material Name: Gasoline
Case No.: Not reported

Map ID
Direction
Distance
Elevation

MAP FINDINGS

Site

Database(s)

EDR ID Number
EPA ID Number

ABB KENT TAYLOR (Continued)

S102180462

Material FA: Petroleum
Quantity: 300
Units: Gallons
Recovered: No
Resource Affected: Not reported
Oxygenate: False

Tank Test:

NY MANIFEST:

EPA ID: NYD002211415
Country: USA
Mailing Name: COMBUSTION ENGINEERING
Mailing Contact: GEOFFREY KNIGHT
Mailing Address: 1400 CENTERPOINT BLVD STE 158
Mailing Address 2: Not reported
Mailing City: KNOXVILLE
Mailing State: TN
Mailing Zip: 37932
Mailing Zip4: 1968
Mailing Country: USA
Mailing Phone: 865-531-1922

NY MANIFEST:

No Manifest Records Available

SPILLS:

Facility ID: 9304609
DER Facility ID: 47657
Facility Type: ER
Site ID: 178412
DEC Region: 8
Spill Date: 7/12/1993
Spill Number/Closed Date: 9304609 / 3/22/2000
Spill Cause: Unknown
Spill Class: Known release that creates potential for fire or hazard. DEC Response. Willing Responsible Party. Corrective action taken.

SWIS: 2814
Investigator: TPWALSH
Referred To: Not reported
Reported to Dept: 7/13/1993
CID: Not reported
Water Affected: Not reported
Spill Source: Commercial/Industrial
Spill Notifier: Responsible Party
Cleanup Ceased: 3/22/2000
Cleanup Meets Std: False
Last Inspection: Not reported
Recommended Penalty: False
UST Trust: False
Remediation Phase: 0
Date Entered In Computer: 7/13/1993
Spill Record Last Update: 2/2/2009
Spiller Name: Not reported

Map ID
Direction
Distance
Elevation

MAP FINDINGS

Site

Database(s)

EDR ID Number
EPA ID Number

ABB KENT TAYLOR (Continued)

S102180462

Spiller Company: ABB KENT TAYLOR
Spiller Address: 1175 JOHN STREET
Spiller City,St,Zip: ROCHESTER, NY 14602
Spiller Company: 001
Contact Name: Not reported
Contact Phone: Not reported
DEC Memo: Prior to Sept, 2004 data translation this spill Lead_DEC Field was "TW"07/13/93: BS SPOKE TO MCCLEMENTS WHO WILL SEND COPIES OF SAMPLE RESULTS FROM AUDIT. SEE ASLO SPILL #9304610. 09/28/95: This is additional information about material spilled from the translation of the old spill file: TRICHLOROETHYLENE.03/16/98: TRANSFERED BS TO TW.03/22/2000 HISTORICAL RELEASES WILL BE ADDRESSED AS PART OF HAZARDOUS WASTE FINAL REMEDY AT THE SITE. NO FURTHER ACTION NEEDED AT THIS TIME BY SPILLS.02/02/09: PAPER FILE REMOVED PER FILE RETENTION POLICY.
Remarks: HISTORICAL RELEASES TO SOIL & GROUNDWATER. CONSULTANT (ABB ENVIR SERVICES) INFORMED CALLER ABOUT THIS. CONTACT PERSON: MARK MCCLEMENTS.
Not reported

Material:

Tank Test:

Facility ID: 9304610
DER Facility ID: 149840
Facility Type: ER
Site ID: 178413
DEC Region: 8
Spill Date: 7/12/1993
Spill Number/Closed Date: 9304610 / 7/13/1993
Spill Cause: Unknown
Spill Class: Possible release with minimal potential for fire or hazard or Known release with no damage. DEC Response. Willing Responsible Party. Corrective action taken.
SWIS: 2814
Investigator: VOLLMER
Referred To: Not reported
Reported to Dept: 7/13/1993
CID: Not reported
Water Affected: Not reported
Spill Source: Commercial/Industrial
Spill Notifier: Responsible Party
Cleanup Ceased: 7/13/1993
Cleanup Meets Std: True
Last Inspection: Not reported
Recommended Penalty: False
UST Trust: False
Remediation Phase: 0
Date Entered In Computer: 7/13/1993
Spill Record Last Update: 8/1/2005
Spiller Name: Not reported
Spiller Company: ABB KENT TAYLOR
Spiller Address: 1175 JOHN STREET
Spiller City,St,Zip: ROCHESTER, NY 14602
Spiller Company: 001
Contact Name: Not reported

Map ID
Direction
Distance
Elevation

MAP FINDINGS

Site

Database(s)

EDR ID Number
EPA ID Number

ABB KENT TAYLOR (Continued)

S102180462

Contact Phone: Not reported
DEC Memo: Prior to Sept, 2004 data translation this spill Lead_DEC Field was "BS"07/13/93: CLOSE OUT THIS SPILL. B SHUTTS TO FOLLOW-UP UNDER SPILL #9304609.02/19/2004: PAPER FILE REMOVED PER FILE RETENTION POLICY, SEE SPILL #9304609.
Remarks: STAIN AT FILL PIPE AND SOME ON GROUND. THIS IS A HISTORICAL RELEASE. CONTACT PERSON: CALLER

Material:

Site ID: 178413
Operable Unit ID: 982914
Operable Unit: 01
Material ID: 564550
Material Code: 0009
Material Name: Gasoline
Case No.: Not reported
Material FA: Petroleum
Quantity: 0
Units: Gallons
Recovered: No
Resource Affected: Not reported
Oxygenate: False

Tank Test:

Facility ID: 9212983
DER Facility ID: 47657
Facility Type: ER
Site ID: 178411
DEC Region: 8
Spill Date: 2/18/1993
Spill Number/Closed Date: 9212983 / 2/2/2004
Spill Cause: Unknown
Spill Class: Known release that creates potential for fire or hazard. DEC Response. Willing Responsible Party. Corrective action taken.
SWIS: 2814
Investigator: PRMILLER
Referred To: Not reported
Reported to Dept: 2/18/1993
CID: Not reported
Water Affected: Not reported
Spill Source: Commercial/Industrial
Spill Notifier: Other
Cleanup Ceased: 2/2/2004
Cleanup Meets Std: False
Last Inspection: 2/19/1993
Recommended Penalty: False
UST Trust: False
Remediation Phase: 0
Date Entered In Computer: 2/23/1993
Spill Record Last Update: 2/5/2009
Spiller Name: Not reported
Spiller Company: A B B KENT-TAYLOR, INC
Spiller Address: 95 AMES STREET
Spiller City,St,Zip: ROCHESTER, ZZ
Spiller Company: 001

Map ID
Direction
Distance
Elevation

MAP FINDINGS

Site

Database(s)

EDR ID Number
EPA ID Number

ABB KENT TAYLOR (Continued)

S102180462

Contact Name: Not reported
Contact Phone: Not reported
DEC Memo: Prior to Sept, 2004 data translation this spill Lead_DEC Field was "PM"02/18/93: VISIBLE HOLES IN TANK ACCORDING TO MENDEL. P MILLER TO INSPECT EXCAVATION TOMORROW A.M. AND MEET WITH MENDEL. 02/19/93: MET ON SITE WITH DAVE MEDEL & MARK MCCLEMENTS. SOIL HAS ODOR OF CONTAMINATION. SOIL TO BE REMOVED FROM EXCAVATION & SCREENED WITH HNU TO BACKGROUND & CONFIRMATORY SAMPLES TAKEN OF PIT BOTTOM AND SIDEWALLS. TANK REMOVED THE DAY BEFORE; CONDITION OF TANK REPORTED BY MENDEL. MENDEL WILL SAMPLE AS PER STARS #1 AND REPORT FINDINGS. SOIL TO BE SAMPLED AND DISPOSED OF. 03/16/98: TRANSFERED BS TO PM.02/02/2004: BASED ON AVAILABLE INFORMATION NO FURTHER ACTION NECESSARY.02/05/09: PAPER FILE REMOVED PER FILE RETENTION POLICY.
Remarks: WHILE REMOVING S 3,000 GALLON UNDERGROUND LACQUER THINNER TANK, CONTAMINATED SOIL WAS ENCOUNTERED. PRODUCT IS VISIBLE ON SURFACE WATER RUNOFF IN THE EXCAVATION. NO GROUNDWATER ENCOUNTERED. CONTACT: MARK MCCLEMENTS

Material:
Site ID: 178411
Operable Unit ID: 977381
Operable Unit: 01
Material ID: 402804
Material Code: 1172A
Material Name: LACQUER THINNER
Case No.: Not reported
Material FA: Other
Quantity: 0
Units: Gallons
Recovered: No
Resource Affected: Not reported
Oxygenate: False

Tank Test:

Facility ID: 8201447
DER Facility ID: 149840
Facility Type: ER
Site ID: 178409
DEC Region: 8
Spill Date: 11/23/1982
Spill Number/Closed Date: 8201447 / 8/28/1998
Spill Cause: Human Error
Spill Class: Known release with minimal potential for fire or hazard. DEC Response. Willing Responsible Party. Corrective action taken.
SWIS: 2814
Investigator: PCLINDEN
Referred To: Not reported
Reported to Dept: 11/23/1982
CID: Not reported
Water Affected: Not reported
Spill Source: Tank Truck
Spill Notifier: Affected Persons
Cleanup Ceased: 11/23/1982
Cleanup Meets Std: True
Last Inspection: Not reported

Map ID
Direction
Distance
Elevation

MAP FINDINGS

Site

Database(s)

EDR ID Number
EPA ID Number

ABB KENT TAYLOR (Continued)

S102180462

Recommended Penalty: False
UST Trust: False
Remediation Phase: 0
Date Entered In Computer: Not reported
Spill Record Last Update: 12/7/2010
Spiller Name: Not reported
Spiller Company: FRONTIER CHEMICAL WASTE
Spiller Address: Not reported
Spiller City,St,Zip: ZZ
Spiller Company: 001
Contact Name: Not reported
Contact Phone: Not reported
DEC Memo: Prior to Sept, 2004 data translation this spill Lead_DEC Field was

Remarks: 07/20/98 MATERIAL SPILLED REPORTED AS A WATER SOLUBLE OIL.

Material:
Site ID: 178409
Operable Unit ID: 893869
Operable Unit: 01
Material ID: 484417
Material Code: 9999
Material Name: Other -
Case No.: Not reported
Material FA: Other
Quantity: 50
Units: Gallons
Recovered: No
Resource Affected: Not reported
Oxygenate: False

Tank Test:

Facility ID: 9509338
DER Facility ID: 47657
Facility Type: ER
Site ID: 146919
DEC Region: 8
Spill Date: 10/25/1995
Spill Number/Closed Date: 9509338 / 12/5/1995
Spill Cause: Unknown
Spill Class: Known release that creates potential for fire or hazard. DEC Response. Willing Responsible Party. Corrective action taken.
SWIS: 2814
Investigator: TPWALSH
Referred To: Not reported
Reported to Dept: 10/27/1995
CID: 322
Water Affected: Not reported
Spill Source: Commercial/Industrial
Spill Notifier: Responsible Party
Cleanup Ceased: 12/5/1995
Cleanup Meets Std: False
Last Inspection: Not reported

Map ID
Direction
Distance
Elevation

MAP FINDINGS

Site

Database(s)

EDR ID Number
EPA ID Number

ABB KENT TAYLOR (Continued)

S102180462

Recommended Penalty: False
UST Trust: False
Remediation Phase: 0
Date Entered In Computer: 10/27/1995
Spill Record Last Update: 1/7/2009
Spiller Name: Not reported
Spiller Company: COMBUSTION ENGINEERING
Spiller Address: 1175 JOHN ST
Spiller City,St,Zip: ROCHESTER, NY
Spiller Company: 001
Contact Name: Not reported
Contact Phone: Not reported
DEC Memo: Prior to Sept, 2004 data translation this spill Lead_DEC Field was "TW"10/25/95: JM SPOKE TO JEFF KNIGHT: THE TANK IS DUE TO BE REMOVED NEXT WEEK, AT WHICH TIME IMPACTED SOIL IS TO BE REMOVED AND THE EXTENT OF CONTAMINATION DETERMINED.11/22/95: P MILLER TELCON WITH TONY DELANO OF ABBB, WHO IS ON SITE OVERSEEING THE TANK PULL OF A FORMER 1,000 GALLON GASOLINE TANK. ENCOUNTERED CONTAMINATED WATER (SHEEN) IN THE EXCAVATION. ADVISED DELANO TO HAVE EXCAVATION WATER PUMPED OUT, CONTAINERIZED AND SAMPLED FOR DISPOSAL. CONFIRMATORY SAMPLES TO BE TAKEN FOLLOWING SOIL REMOVAL TO BACKGROUND. TIM WALSH TO INSPECT.12/05/95 THIS SPILL WILL BE FOLLOWED UP UNDER SPILL #9509146. NO FURTHER ACITON NEEDED AT THIS TIME BY SPILLS UNIT UNDER THIS SPILL NUMBER.01/07/09: PAPER FILE REMOVED PER FILE RETENTION POLICY.
Remarks: AS PART THE REMOVAL OF A 25,000 GALLON #6 FUEL OIL TANK, THE CONCRETE WALL OF A SUBGRADE BOILER ROOM WAS ALSO REMOVED. UPON REMOVAL, CONTAMINATED SOIL WAS FOUND.

Material:
Site ID: 146919
Operable Unit ID: 1019909
Operable Unit: 01
Material ID: 360295
Material Code: 0003A
Material Name: #6 Fuel Oil
Case No.: Not reported
Material FA: Petroleum
Quantity: 0
Units: Gallons
Recovered: No
Resource Affected: Not reported
Oxygenate: False

Tank Test:

[Click this hyperlink](#) while viewing on your computer to access additional NY_SPILL: detail in the EDR Site Report.

ENG CONTROLS:
Site Code: 56846
HW Code: V00144
Control Code: 13
Control Type: ENG
Date Record Added: 01/05/2012
Date Rec Updated: 03/19/2012

Map ID
Direction
Distance
Elevation

MAP FINDINGS

Site

Database(s)

EDR ID Number
EPA ID Number

ABB KENT TAYLOR (Continued)

S102180462

Updated By: SRHEIGEL
Site Description: Location: The Former Taylor Instruments Facility is located in an urban area in the City of Rochester. The site is bordered by a railroad to the north, West Avenue to the south, Ames Street to the east and Hague Street to the west. Site Features: The site is flat, inactive, and covered with asphalt pavement. There are no buildings on the site. Current Zoning/Use(s): The site is zoned for industrial use. The surrounding area consists of a mix of commercial, light industrial and residential uses. The site was inactive, but is being actively marketed and may be active at any time. Historic Use(s): The Taylor Brothers Company (later renamed the Taylor Instruments Company) developed and operated at the site between 1904 and 1968. During this time, the company produced mercury-filled glass instruments. In 1968, the Taylor Instruments Company merged with the Ritter-Pfaudler Company to form Sybron Corporation (Sybron). Taylor Instruments operated as a division of Sybron until 1983 when Combustion Engineering (CE) purchased it. CE continued to operate the Taylor Instruments facility until 1990 when Asea Brown Boveri, Ltd. (ABB) acquired CE. ABB closed the facility between 1991 and 1993. All of the buildings except one were demolished in 1995 and 1996. The remaining building was demolished in January 2001. In the 1980s, the original site (identified by DEC as 828028A) was a disposal area located on the northern part of the 14 acre property. The area had been used for disposing broken thermometers. The area was capped with an asphalt parking lot, and monitoring wells were installed. Analysis of groundwater samples indicated that some of the wells were contaminated with low levels of mercury. In the early 1990s, the owners pursued further investigation of the entire Taylor Instruments property. Soil sampling revealed areas with high mercury and high trichloroethylene (TCE) levels. In 1997, CE entered DEC's Voluntary Cleanup Program to complete a remedial program for the entire 17 acre parcel that makes up the site. This includes areas that were previously identified by DEC as #828028A & B. Site Geology and Hydrogeology: The overburden consists of fill material in the upper most 2 to 5 feet below the subsurface followed by glacially deposited sand, silt, and gravel to the top of bedrock. In the remaining 5 to 30 feet. The bedrock is located at a depth of about 20-ft and is identified as the Lockport Dolomite. The depth to water is approximately 6 to 10 feet and groundwater at the site generally flows to the north and northeast. (Related sites: AKA #828028, #828028A, #828028B, PBS Spill #8000269, #8-00286, and #8-102121)
Env Problem: Remediation at the site is complete except for ongoing monitoring and other site management activities. Prior to remediation, the primary contaminants of concern were mercury and trichloroethene in soil and groundwater.
Health Problem: To ensure the public does not come in contact with contaminated soil, an asphalt cap has been placed over the entire site. Groundwater is not used for drinking water purposes. A deed restriction requires any future building construction on-site to include a subslab depressurization system to prevent on-site exposures to soil vapor intrusion.
Site Code: 56846
HW Code: V00144
Control Code: 15
Control Type: ENG
Date Record Added: 01/14/2008

Map ID
Direction
Distance
Elevation

MAP FINDINGS

Site

Database(s)

EDR ID Number
EPA ID Number

ABB KENT TAYLOR (Continued)

S102180462

Date Rec Updated: 03/19/2012
Updated By: flsowers
Site Description: Location:The Former Taylor Instruments Facility is located in an urban area in the City of Rochester. The site is bordered by a railroad to the north, West Avenue to the south, Ames Street to the east and Hague Street to the west. Site Features: The site is flat, inactive, and covered with asphalt pavement. There are no buildings on the site.Current Zoning/Use(s):The site is zoned for industrial use. The surrounding area consists of a mix of commercial, light industrial and residential uses. The site was inactive, but is being actively marketed and may be active at any time.Historic Use(s):The Taylor Brothers Company (later renamed the Taylor Instruments Company) developed and operated at the site between 1904 and 1968. During this time, the company produced mercury-filled glass instruments. In 1968, the Taylor Instruments Company merged with the Ritter-Pfaudler Company to form Sybron Corporation (Sybron). Taylor Instruments operated as a division of Sybron until 1983 when Combustion Engineering (CE) purchased it. CE continued to operate the Taylor Instruments facility until 1990 when Asea Brown Boveri, Ltd. (ABB) acquired CE. ABB closed the facility between 1991 and 1993. All of the buildings except one were demolished in 1995 and 1996. The remaining building was demolished in January 2001.In the 1980s, the original site (identified by DEC as 828028A) was a disposal area located on the northern part of the 14 acre property. The area had been used for disposing broken thermometers. The area was capped with an asphalt parking lot, and monitoring wells were installed. Analysis of groundwater samples indicated that some of the wells were contaminated with low levels of mercury. In the early 1990s, the owners pursued further investigation of the entire Taylor Instruments property. Soil sampling revealed areas with high mercury and high trichloroethelene (TCE) levels. In 1997, CE entered DEC's Voluntary Cleanup Program to complete a remedial program for the entire 17 acre parcel that makes up the site. This includes areas that were previously identified by DEC as #828028A & B. Site Geology and Hydrogeology:The overburden consists of fill material in the upper most 2 to 5 feet below the subsurface followed by glacially deposited sand, silt, and gravel to the top of bedrock. in the remaining 5 to 30 feet. The bedrock is located at a depth of about 20-ft and is identified as the Lockport Dolomite. The depth to water is approximately 6 to 10 feet and groundwater at the site generally flows to the north and northeast.(Related sites: AKA #828028, #828028A, #828028B, PBS Spill #8000269, #8-00286, and #8-102121)
Env Problem: Remediation at the site is complete except for ongoing monitoring and other site management activities. Prior to remediation, the primary contaminants of concern were mercury and trichloroethene in soil and groundwater.
Health Problem: To ensure the public does not come in contact with contaminated soil, an asphalt cap has been placed over the entire site. Groundwater is not used for drinking water purposes. A deed restriction requires any future building construction on-site to include a subslab depressurization system to prevent on-site exposures to soil vapor intrusion.

INST CONTROL:

Site Code: 56846
Control Name: Decision Document
HW Code: V00144

Map ID
Direction
Distance
Elevation

MAP FINDINGS

Site

Database(s)

EDR ID Number
EPA ID Number

ABB KENT TAYLOR (Continued)

S102180462

Control Code: D
Control Type: INST
Dt record added: 01/05/2012
Dt rec updated: 03/19/2012
Updated By: SRHEIGEL
Site Code: 56846
Site Description: Location:

The Former Taylor Instruments Facility is located in an urban area in the City of Rochester. The site is bordered by a railroad to the north, West Avenue to the south, Ames Street to the east and Hague Street to the west.

Site Features: The site is flat, inactive, and covered with asphalt pavement. There are no buildings on the site.

Current Zoning/Use(s): The site is zoned for industrial use. The surrounding area consists of a mix of commercial, light industrial and residential uses. The site was inactive, but is being actively marketed and may be active at any time.

Historic Use(s): The Taylor Brothers Company (later renamed the Taylor Instruments Company) developed and operated at the site between 1904 and 1968. During this time, the company produced mercury-filled glass instruments. In 1968, the Taylor Instruments Company merged with the Ritter-Pfandler Company to form Sybron Corporation (Sybron). Taylor Instruments operated as a division of Sybron until 1983 when Combustion Engineering (CE) purchased it. CE continued to operate the Taylor Instruments facility until 1990 when Asea Brown Boveri, Ltd. (ABB) acquired CE. ABB closed the facility between 1991 and 1993. All of the buildings except one were demolished in 1995 and 1996. The remaining building was demolished in January 2001.

In the 1980s, the original site (identified by DEC as 828028A) was a disposal area located on the northern part of the 14 acre property. The area had been used for disposing broken thermometers. The area was capped with an asphalt parking lot, and monitoring wells were installed. Analysis of groundwater samples indicated that some of the wells were contaminated with low levels of mercury.

In the early 1990s, the owners pursued further investigation of the entire Taylor Instruments property. Soil sampling revealed areas with high mercury and high trichloroethelene (TCE) levels.

In 1997, CE entered DEC's Voluntary Cleanup Program to complete a remedial program for the entire 17 acre parcel that makes up the site. This includes areas that were previously identified by DEC as #828028A & B.

Site Geology and Hydrogeology: The overburden consists of fill material in the upper most 2 to 5 feet below the subsurface followed by glacially deposited sand, silt, and gravel to the top of bedrock. In the remaining 5 to 30 feet. The bedrock is located at a depth of about 20-ft and is identified as the Lockport Dolomite. The depth to water is approximately 6 to 10 feet and groundwater at the site generally flows to the north and northeast.

(Related sites: AKA #828028, #828028A, #828028B, PBS Spill #8000269, #8-00286, and #8-102121)

Env Problem: Remediation at the site is complete except for ongoing monitoring and other site management activities. Prior to remediation, the primary contaminants of concern were mercury and trichloroethene in soil and

Map ID
Direction
Distance
Elevation

MAP FINDINGS

Site

Database(s)

EDR ID Number
EPA ID Number

ABB KENT TAYLOR (Continued)

S102180462

groundwater.

Health Problem: To ensure the public does not come in contact with contaminated soil, an asphalt cap has been placed over the entire site. Groundwater is not used for drinking water purposes. A deed restriction requires any future building construction on-site to include a subslab depressurization system to prevent on-site exposures to soil vapor intrusion.

Site Code: 56846
Control Name: Deed Restriction
HW Code: V00144
Control Code: A
Control Type: INST
Dt record added: 01/14/2008
Dt rec updated: 03/19/2012
Updated By: flowers
Site Code: 56846
Site Description: Location:

The Former Taylor Instruments Facility is located in an urban area in the City of Rochester. The site is bordered by a railroad to the north, West Avenue to the south, Ames Street to the east and Hague Street to the west.

Site Features: The site is flat, inactive, and covered with asphalt pavement. There are no buildings on the site.

Current Zoning/Use(s): The site is zoned for industrial use. The surrounding area consists of a mix of commercial, light industrial and residential uses. The site was inactive, but is being actively marketed and may be active at any time.

Historic Use(s): The Taylor Brothers Company (later renamed the Taylor Instruments Company) developed and operated at the site between 1904 and 1968. During this time, the company produced mercury-filled glass instruments. In 1968, the Taylor Instruments Company merged with the Ritter-Pfandler Company to form Sybron Corporation (Sybron). Taylor Instruments operated as a division of Sybron until 1983 when Combustion Engineering (CE) purchased it. CE continued to operate the Taylor Instruments facility until 1990 when Asea Brown Boveri, Ltd. (ABB) acquired CE. ABB closed the facility between 1991 and 1993. All of the buildings except one were demolished in 1995 and 1996. The remaining building was demolished in January 2001.

In the 1980s, the original site (identified by DEC as 828028A) was a disposal area located on the northern part of the 14 acre property. The area had been used for disposing broken thermometers. The area was capped with an asphalt parking lot, and monitoring wells were installed. Analysis of groundwater samples indicated that some of the wells were contaminated with low levels of mercury.

In the early 1990s, the owners pursued further investigation of the entire Taylor Instruments property. Soil sampling revealed areas with high mercury and high trichloroethylene (TCE) levels.

In 1997, CE entered DEC's Voluntary Cleanup Program to complete a remedial program for the entire 17 acre parcel that makes up the site. This includes areas that were previously identified by DEC as #828028A & B.

Site Geology and Hydrogeology: The overburden consists of fill material in the upper most 2 to 5 feet below the subsurface followed by

MAP FINDINGS

Site

Database(s)

EDR ID Number
EPA ID Number

ABB KENT TAYLOR (Continued)

S102180462

glacially deposited sand, silt, and gravel to the top of bedrock. In the remaining 5 to 30 feet. The bedrock is located at a depth of about 20-ft and is identified as the Lockport Dolomite. The depth to water is approximately 6 to 10 feet and groundwater at the site generally flows to the north and northeast.

(Related sites: AKA #828028, #828028A, #828028B, PBS Spill #8000269, #8-00286, and #8-102121)

Env Problem: Remediation at the site is complete except for ongoing monitoring and other site management activities. Prior to remediation, the primary contaminants of concern were mercury and trichloroethene in soil and groundwater.

Health Problem: To ensure the public does not come in contact with contaminated soil, an asphalt cap has been placed over the entire site. Groundwater is not used for drinking water purposes. A deed restriction requires any future building construction on-site to include a subslab depressurization system to prevent on-site exposures to soil vapor intrusion.

Site Code: 56846
Control Name: Soil Management Plan
HW Code: V00144
Control Code: 14
Control Type: INST
Dt record added: 01/14/2008
Dt rec updated: 03/19/2012
Updated By: flowers
Site Code: 56846
Site Description: Location:

The Former Taylor Instruments Facility is located in an urban area in the City of Rochester. The site is bordered by a railroad to the north, West Avenue to the south, Ames Street to the east and Hague Street to the west.

Site Features: The site is flat, inactive, and covered with asphalt pavement. There are no buildings on the site.

Current Zoning/Use(s): The site is zoned for industrial use. The surrounding area consists of a mix of commercial, light industrial and residential uses. The site was inactive, but is being actively marketed and may be active at any time.

Historic Use(s): The Taylor Brothers Company (later renamed the Taylor Instruments Company) developed and operated at the site between 1904 and 1968. During this time, the company produced mercury-filled glass instruments. In 1968, the Taylor Instruments Company merged with the Ritter-Pfaudler Company to form Sybron Corporation (Sybron). Taylor Instruments operated as a division of Sybron until 1983 when Combustion Engineering (CE) purchased it. CE continued to operate the Taylor Instruments facility until 1990 when Asea Brown Boveri, Ltd. (ABB) acquired CE. ABB closed the facility between 1991 and 1993. All of the buildings except one were demolished in 1995 and 1996. The remaining building was demolished in January 2001.

In the 1980s, the original site (identified by DEC as 828028A) was a disposal area located on the northern part of the 14 acre property. The area had been used for disposing broken thermometers. The area was capped with an asphalt parking lot, and monitoring wells were

Map ID
Direction
Distance
Elevation

MAP FINDINGS

Site

Database(s)

EDR ID Number
EPA ID Number

ABB KENT TAYLOR (Continued)

S102180462

installed. Analysis of groundwater samples indicated that some of the wells were contaminated with low levels of mercury.

In the early 1990s, the owners pursued further investigation of the entire Taylor Instruments property. Soil sampling revealed areas with high mercury and high trichloroethelene (TCE) levels.

In 1997, CE entered DEC's Voluntary Cleanup Program to complete a remedial program for the entire 17 acre parcel that makes up the site. This includes areas that were previously identified by DEC as #828028A & B.

Site Geology and Hydrogeology: The overburden consists of fill material in the upper most 2 to 5 feet below the subsurface followed by glacially deposited sand, silt, and gravel to the top of bedrock. In the remaining 5 to 30 feet. The bedrock is located at a depth of about 20-ft and is identified as the Lockport Dolomite. The depth to water is approximately 6 to 10 feet and groundwater at the site generally flows to the north and northeast.

(Related sites: AKA #828028, #828028A, #828028B, PBS Spill #8000269, #8-00286, and #8-102121)

Env Problem: Remediation at the site is complete except for ongoing monitoring and other site management activities. Prior to remediation, the primary contaminants of concern were mercury and trichloroethene in soil and groundwater.

Health Problem: To ensure the public does not come in contact with contaminated soil, an asphalt cap has been placed over the entire site. Groundwater is not used for drinking water purposes. A deed restriction requires any future building construction on-site to include a subslab depressurization system to prevent on-site exposures to soil vapor intrusion.

Site Code: 56846
Control Name: Landuse Restriction
HW Code: V00144
Control Code: 25
Control Type: INST
Dt record added: 01/14/2008
Dt rec updated: 03/19/2012
Updated By: flsowers
Site Code: 56846
Site Description: Location:

The Former Taylor Instruments Facility is located in an urban area in the City of Rochester. The site is bordered by a railroad to the north, West Avenue to the south, Ames Street to the east and Hague Street to the west.

Site Features: The site is flat, inactive, and covered with asphalt pavement. There are no buildings on the site.

Current Zoning/Use(s): The site is zoned for industrial use. The surrounding area consists of a mix of commercial, light industrial and residential uses. The site was inactive, but is being actively marketed and may be active at any time.

Historic Use(s): The Taylor Brothers Company (later renamed the Taylor Instruments Company) developed and operated at the site between 1904 and 1968. During this time, the company produced mercury-filled glass instruments. In 1968, the Taylor Instruments Company merged with the Ritter-Pfaudler Company to form Sybron Corporation (Sybron).

Map ID
Direction
Distance
Elevation

MAP FINDINGS

Site

Database(s)

EDR ID Number
EPA ID Number

ABB KENT TAYLOR (Continued)

S102180462

Taylor Instruments operated as a division of Sybron until 1983 when Combustion Engineering (CE) purchased it. CE continued to operate the Taylor Instruments facility until 1990 when Asea Brown Boveri, Ltd. (ABB) acquired CE. ABB closed the facility between 1991 and 1993. All of the buildings except one were demolished in 1995 and 1996. The remaining building was demolished in January 2001.

In the 1980s, the original site (identified by DEC as 828028A) was a disposal area located on the northern part of the 14 acre property. The area had been used for disposing broken thermometers. The area was capped with an asphalt parking lot, and monitoring wells were installed. Analysis of groundwater samples indicated that some of the wells were contaminated with low levels of mercury.

In the early 1990s, the owners pursued further investigation of the entire Taylor Instruments property. Soil sampling revealed areas with high mercury and high trichloroethelene (TCE) levels.

In 1997, CE entered DEC's Voluntary Cleanup Program to complete a remedial program for the entire 17 acre parcel that makes up the site. This includes areas that were previously identified by DEC as #828028A & B.

Site Geology and Hydrogeology: The overburden consists of fill material in the upper most 2 to 5 feet below the subsurface followed by glacially deposited sand, silt, and gravel to the top of bedrock. In the remaining 5 to 30 feet. The bedrock is located at a depth of about 20-ft and is identified as the Lockport Dolomite. The depth to water is approximately 6 to 10 feet and groundwater at the site generally flows to the north and northeast.

(Related sites: AKA #828028, #828028A, #828028B, PBS Spill #8000269, #8-00286, and #8-102121)

Env Problem: Remediation at the site is complete except for ongoing monitoring and other site management activities. Prior to remediation, the primary contaminants of concern were mercury and trichloroethene in soil and groundwater.

Health Problem: To ensure the public does not come in contact with contaminated soil, an asphalt cap has been placed over the entire site. Groundwater is not used for drinking water purposes. A deed restriction requires any future building construction on-site to include a subslab depressurization system to prevent on-site exposures to soil vapor intrusion.

Site Code: 56846
Control Name: Ground Water Use Restriction
HW Code: V00144
Control Code: 08
Control Type: INST
Dt record added: 01/14/2008
Dt rec updated: 03/19/2012
Updated By: flsowers
Site Code: 56846
Site Description: Location:

The Former Taylor Instruments Facility is located in an urban area in the City of Rochester. The site is bordered by a railroad to the north, West Avenue to the south, Ames Street to the east and Hague Street to the west.

Site Features: The site is flat, inactive, and covered with asphalt pavement. There are no buildings on the

Map ID
Direction
Distance
Elevation

MAP FINDINGS

Site

Database(s)

EDR ID Number
EPA ID Number

ABB KENT TAYLOR (Continued)

S102180462

site.

Current Zoning/Use(s): The site is zoned for industrial use. The surrounding area consists of a mix of commercial, light industrial and residential uses. The site was inactive, but is being actively marketed and may be active at any time.

Historic Use(s): The Taylor Brothers Company (later renamed the Taylor Instruments Company) developed and operated at the site between 1904 and 1968. During this time, the company produced mercury-filled glass instruments. In 1968, the Taylor Instruments Company merged with the Ritter-Pfandler Company to form Sybron Corporation (Sybron). Taylor Instruments operated as a division of Sybron until 1983 when Combustion Engineering (CE) purchased it. CE continued to operate the Taylor Instruments facility until 1990 when Asea Brown Boveri, Ltd. (ABB) acquired CE. ABB closed the facility between 1991 and 1993. All of the buildings except one were demolished in 1995 and 1996. The remaining building was demolished in January 2001.

In the 1980s, the original site (identified by DEC as 828028A) was a disposal area located on the northern part of the 14 acre property. The area had been used for disposing broken thermometers. The area was capped with an asphalt parking lot, and monitoring wells were installed. Analysis of groundwater samples indicated that some of the wells were contaminated with low levels of mercury.

In the early 1990s, the owners pursued further investigation of the entire Taylor Instruments property. Soil sampling revealed areas with high mercury and high trichloroethelene (TCE) levels.

In 1997, CE entered DEC's Voluntary Cleanup Program to complete a remedial program for the entire 17 acre parcel that makes up the site. This includes areas that were previously identified by DEC as #828028A & B.

Site Geology and Hydrogeology: The overburden consists of fill material in the upper most 2 to 5 feet below the subsurface followed by glacially deposited sand, silt, and gravel to the top of bedrock. In the remaining 5 to 30 feet. The bedrock is located at a depth of about 20-ft and is identified as the Lockport Dolomite. The depth to water is approximately 6 to 10 feet and groundwater at the site generally flows to the north and northeast.

(Related sites: AKA #828028, #828028A, #828028B, PBS Spill #8000269, #8-00286, and #8-102121)

Env Problem: Remediation at the site is complete except for ongoing monitoring and other site management activities. Prior to remediation, the primary contaminants of concern were mercury and trichloroethene in soil and groundwater.

Health Problem: To ensure the public does not come in contact with contaminated soil, an asphalt cap has been placed over the entire site. Groundwater is not used for drinking water purposes. A deed restriction requires any future building construction on-site to include a subslab depressurization system to prevent on-site exposures to soil vapor intrusion.

Site Code: 56846
Control Name: Site Management Plan
HW Code: V00144
Control Code: 32
Control Type: INST

MAP FINDINGS

ABB KENT TAYLOR (Continued)

S102180462

Dt record added: 01/05/2012
Dt rec updated: 03/19/2012
Updated By: SRHEIGEL
Site Code: 56846
Site Description: Location:

The Former Taylor Instruments Facility is located in an urban area in the City of Rochester. The site is bordered by a railroad to the north, West Avenue to the south, Ames Street to the east and Hague Street to the west.

Site Features: The site is flat, inactive, and covered with asphalt pavement. There are no buildings on the site.

Current Zoning/Use(s): The site is zoned for industrial use. The surrounding area consists of a mix of commercial, light industrial and residential uses. The site was inactive, but is being actively marketed and may be active at any time.

Historic Use(s): The Taylor Brothers Company (later renamed the Taylor Instruments Company) developed and operated at the site between 1904 and 1968. During this time, the company produced mercury-filled glass instruments. In 1968, the Taylor Instruments Company merged with the Ritter-Pfaudler Company to form Sybron Corporation (Sybron). Taylor Instruments operated as a division of Sybron until 1983 when Combustion Engineering (CE) purchased it. CE continued to operate the Taylor Instruments facility until 1990 when Asea Brown Boveri, Ltd. (ABB) acquired CE. ABB closed the facility between 1991 and 1993. All of the buildings except one were demolished in 1995 and 1996. The remaining building was demolished in January 2001.

In the 1980s, the original site (identified by DEC as 828028A) was a disposal area located on the northern part of the 14 acre property. The area had been used for disposing broken thermometers. The area was capped with an asphalt parking lot, and monitoring wells were installed. Analysis of groundwater samples indicated that some of the wells were contaminated with low levels of mercury.

In the early 1990s, the owners pursued further investigation of the entire Taylor Instruments property. Soil sampling revealed areas with high mercury and high trichloroethylene (TCE) levels.

In 1997, CE entered DEC's Voluntary Cleanup Program to complete a remedial program for the entire 17 acre parcel that makes up the site. This includes areas that were previously identified by DEC as #828028A & B.

Site Geology and Hydrogeology: The overburden consists of fill material in the upper most 2 to 5 feet below the subsurface followed by glacially deposited sand, silt, and gravel to the top of bedrock. In the remaining 5 to 30 feet. The bedrock is located at a depth of about 20-ft and is identified as the Lockport Dolomite. The depth to water is approximately 6 to 10 feet and groundwater at the site generally flows to the north and northeast.

(Related sites: AKA #828028, #828028A, #828028B, PBS Spill #8000269, #8-00286, and #8-102121)

Env Problem: Remediation at the site is complete except for ongoing monitoring and other site management activities. Prior to remediation, the primary contaminants of concern were mercury and trichloroethylene in soil and groundwater.

Health Problem: To ensure the public does not come in contact with contaminated soil,

Map ID
Direction
Distance
Elevation

MAP FINDINGS

Site

Database(s)

EDR ID Number
EPA ID Number

ABB KENT TAYLOR (Continued)

S102180462

an asphalt cap has been placed over the entire site. Groundwater is not used for drinking water purposes. A deed restriction requires any future building construction on-site to include a subslab depressurization system to prevent on-site exposures to soil vapor intrusion.

VCP:

Program Type: VCP
Site Code: 56846
HW Code: V00144
Site Class: C
SWIS: 2814
Region: 8
Town: Rochester (c)
Acres: 17.000
Date Record Added: 11/30/2000
Date Record Updated: 06/08/2012
Updated By: BXPUTZIG
Site Description:

Location: The Former Taylor Instruments Facility is located in an urban area in the City of Rochester. The site is bordered by a railroad to the north, West Avenue to the south, Ames Street to the east and Hague Street to the west. Site Features: The site is flat, inactive, and covered with asphalt pavement. There are no buildings on the site. Current Zoning/Use(s): The site is zoned for industrial use. The surrounding area consists of a mix of commercial, light industrial and residential uses. The site was inactive, but is being actively marketed and may be active at any time. Historic Use(s): The Taylor Brothers Company (later renamed the Taylor Instruments Company) developed and operated at the site between 1904 and 1968. During this time, the company produced mercury-filled glass instruments. In 1968, the Taylor Instruments Company merged with the Ritter-Pfandler Company to form Sybron Corporation (Sybron). Taylor Instruments operated as a division of Sybron until 1983 when Combustion Engineering (CE) purchased it. CE continued to operate the Taylor Instruments facility until 1990 when Asea Brown Boveri, Ltd. (ABB) acquired CE. ABB closed the facility between 1991 and 1993. All of the buildings except one were demolished in 1995 and 1996. The remaining building was demolished in January 2001. In the 1980s, the original site (identified by DEC as 828028A) was a disposal area located on the northern part of the 14 acre property. The area had been used for disposing broken thermometers. The area was capped with an asphalt parking lot, and monitoring wells were installed. Analysis of groundwater samples indicated that some of the wells were contaminated with low levels of mercury. In the early 1990s, the owners pursued further investigation of the entire Taylor Instruments property. Soil sampling revealed areas with high mercury and high trichloroethelene (TCE) levels. In 1997, CE entered DEC's Voluntary Cleanup Program to complete a remedial program for the entire 17 acre parcel that makes up the site. This includes areas that were previously identified by DEC as #828028A & B. Site Geology and Hydrogeology: The overburden consists of fill material in the upper most 2 to 5 feet below the subsurface followed by glacially deposited sand, silt, and gravel to the top of bedrock. In the remaining 5 to 30 feet. The bedrock is located at a depth of about 20-ft and is identified as the Lockport Dolomite. The depth to water is approximately 6 to 10 feet and groundwater at the site generally flows to the north and northeast. (Related sites: AKA #828028,

Map ID
Direction
Distance
Elevation

MAP FINDINGS

Site

Database(s)

EDR ID Number
EPA ID Number

ABB KENT TAYLOR (Continued)

S102180462

Env Problem: #828028A, #828028B, PBS Spill #8000269, #8-00286, and #8-102121)
Remediation at the site is complete except for ongoing monitoring and other site management activities. Prior to remediation, the primary contaminants of concern were mercury and trichloroethene in soil and groundwater.

Health Problem: To ensure the public does not come in contact with contaminated soil, an asphalt cap has been placed over the entire site. Groundwater is not used for drinking water purposes. A deed restriction requires any future building construction on-site to include a subslab depressurization system to prevent on-site exposures to soil vapor intrusion.

CBS:

CBS Number: 8-000269
Program Type: CBS
Facility Status: Unregulated
Expiration Date: N/A
Dec Region: 8
UTMX: 285016.23346000
UTMY: 4781047.9040000

CBS Number: 8-000286
Program Type: CBS
Facility Status: Unregulated
Expiration Date: N/A
Dec Region: 8
UTMX: 285016.23346000
UTMY: 4781047.9040000

Q101
WNW
1/4-1/2
0.444 mi.
2346 ft.

FORMER TAYLOR INSTRUMENTS FAC
95 AMES ST
ROCHESTER, NY 14692
Site 2 of 2 in cluster Q

CERC-NFRAP 1000169075
RCRA-CESQG NYD002211415
NY CBS UST

Relative:
Lower

CERC-NFRAP:
Site ID: 0201431
Federal Facility: Not a Federal Facility
NPL Status: Not on the NPL
Non NPL Status: NFRAP-Site does not qualify for the NPL based on existing information

Actual:
529 ft.

CERCLIS-NFRAP Site Alias Name(s):

Alias Name: PROCESS AUTOMATION BUSINESS
Alias Address: Not reported
NY

Alias Name: ABB KENT-TAYLOR INC/ASEA BROWN BOVERI
Alias Address: Not reported
NY

CERCLIS-NFRAP Assessment History:

Action: DISCOVERY
Date Started: / /
Date Completed: 01/01/82
Priority Level: Not reported

Map ID
Direction
Distance
Elevation

MAP FINDINGS

Site

Database(s)

EDR ID Number
EPA ID Number

FORMER TAYLOR INSTRUMENTS FAC (Continued)

1000169075

Action: ARCHIVE SITE
Date Started: / /
Date Completed: 12/22/87
Priority Level: Not reported

Action: PRELIMINARY ASSESSMENT
Date Started: / /
Date Completed: 12/22/87
Priority Level: NFRAP-Site does not qualify for the NPL based on existing information

RCRA-CESQG:

Date form received by agency: 01/01/2007
Facility name: FORMER TAYLOR INSTRUMENTS FAC
Facility address: 95 AMES ST
ROCHESTER, NY 14692
EPA ID: NYD002211415
Mailing address: CENTERPOINT BLVD STE 158
KNOXVILLE, NY 379321968
Contact: Not reported
Contact address: CENTERPOINT BLVD STE 158
KNOXVILLE, NY 379321968
Contact country: US
Contact telephone: Not reported
Contact email: Not reported
EPA Region: 02
Land type: Private
Classification: Conditionally Exempt Small Quantity Generator
Description: Handler: generates 100 kg or less of hazardous waste per calendar month, and accumulates 1000 kg or less of hazardous waste at any time; or generates 1 kg or less of acutely hazardous waste per calendar month, and accumulates at any time: 1 kg or less of acutely hazardous waste; or 100 kg or less of any residue or contaminated soil, waste or other debris resulting from the cleanup of a spill, into or on any land or water, of acutely hazardous waste; or generates 100 kg or less of any residue or contaminated soil, waste or other debris resulting from the cleanup of a spill, into or on any land or water, of acutely hazardous waste during any calendar month, and accumulates at any time: 1 kg or less of acutely hazardous waste; or 100 kg or less of any residue or contaminated soil, waste or other debris resulting from the cleanup of a spill, into or on any land or water, of acutely hazardous waste

Owner/Operator Summary:

Owner/operator name: COMBUSTION ENGINEERING INC
Owner/operator address: PO BOX 5308
NORWALK, CT 06856
Owner/operator country: US
Owner/operator telephone: (203) 750-2211
Legal status: Private
Owner/Operator Type: Operator
Owner/Op start date: Not reported
Owner/Op end date: Not reported

Owner/operator name: COMBUSTION ENGINEERING INC
Owner/operator address: PO BOX 5308
NORWALK, CT 06856

Map ID
Direction
Distance
Elevation

MAP FINDINGS

Site

Database(s)

EDR ID Number
EPA ID Number

FORMER TAYLOR INSTRUMENTS FAC (Continued)

1000169075

Owner/operator country: US
Owner/operator telephone: (203) 750-2211
Legal status: Private
Owner/Operator Type: Owner
Owner/Op start date: Not reported
Owner/Op end date: Not reported

Handler Activities Summary:

U.S. importer of hazardous waste: No
Mixed waste (haz. and radioactive): No
Recycler of hazardous waste: No
Transporter of hazardous waste: No
Treater, storer or disposer of HW: No
Underground injection activity: No
On-site burner exemption: No
Furnace exemption: No
Used oil fuel burner: No
Used oil processor: No
User oil refiner: No
Used oil fuel marketer to burner: No
Used oil Specification marketer: No
Used oil transfer facility: No
Used oil transporter: No

Historical Generators:

Date form received by agency: 01/01/2006
Facility name: FORMER TAYLOR INSTRUMENTS FAC
Classification: Not a generator, verified

Date form received by agency: 07/14/1999
Facility name: FORMER TAYLOR INSTRUMENTS FAC
Classification: Small Quantity Generator

Date form received by agency: 05/08/1997
Facility name: FORMER TAYLOR INSTRUMENTS FAC
Classification: Large Quantity Generator

Date form received by agency: 04/23/1996
Facility name: FORMER TAYLOR INSTRUMENTS FAC
Site name: COMBUSTION ENGINEERING
Classification: Large Quantity Generator

Date form received by agency: 03/24/1994
Facility name: FORMER TAYLOR INSTRUMENTS FAC
Site name: ABB KENT-TAYLOR
Classification: Large Quantity Generator

Date form received by agency: 04/07/1992
Facility name: FORMER TAYLOR INSTRUMENTS FAC
Site name: ABB KENT TAY
Classification: Large Quantity Generator

Date form received by agency: 03/01/1990
Facility name: FORMER TAYLOR INSTRUMENTS FAC
Site name: PROCESS AUTOMATION BUSINESS
Classification: Large Quantity Generator

Map ID
Direction
Distance
Elevation

MAP FINDINGS

Site

Database(s)

EDR ID Number
EPA ID Number

FORMER TAYLOR INSTRUMENTS FAC (Continued)

1000169075

Facility Has Received Notices of Violations:

Regulation violated: Not reported
Area of violation: Generators - General
Date violation determined: 07/18/1995
Date achieved compliance: 08/22/1995
Violation lead agency: State
Enforcement action: WRITTEN INFORMAL
Enforcement action date: 07/18/1995
Enf. disposition status: Not reported
Enf. disp. status date: Not reported
Enforcement lead agency: State
Proposed penalty amount: Not reported
Final penalty amount: Not reported
Paid penalty amount: Not reported

Regulation violated: Not reported
Area of violation: Generators - General
Date violation determined: 04/05/1991
Date achieved compliance: 05/15/1991
Violation lead agency: State
Enforcement action: WRITTEN INFORMAL
Enforcement action date: 04/30/1991
Enf. disposition status: Not reported
Enf. disp. status date: Not reported
Enforcement lead agency: State
Proposed penalty amount: Not reported
Final penalty amount: Not reported
Paid penalty amount: Not reported

Regulation violated: Not reported
Area of violation: Generators - General
Date violation determined: 02/09/1989
Date achieved compliance: 05/08/1989
Violation lead agency: State
Enforcement action: WRITTEN INFORMAL
Enforcement action date: 03/07/1989
Enf. disposition status: Not reported
Enf. disp. status date: Not reported
Enforcement lead agency: State
Proposed penalty amount: Not reported
Final penalty amount: Not reported
Paid penalty amount: Not reported

Regulation violated: Not reported
Area of violation: Generators - General
Date violation determined: 11/02/1984
Date achieved compliance: 09/13/1985
Violation lead agency: State
Enforcement action: WRITTEN INFORMAL
Enforcement action date: 06/11/1985
Enf. disposition status: Not reported
Enf. disp. status date: Not reported
Enforcement lead agency: State
Proposed penalty amount: Not reported
Final penalty amount: Not reported
Paid penalty amount: Not reported

Map ID
Direction
Distance
Elevation

MAP FINDINGS

Site

Database(s)

EDR ID Number
EPA ID Number

FORMER TAYLOR INSTRUMENTS FAC (Continued)

1000169075

Regulation violated: Not reported
Area of violation: Generators - General
Date violation determined: 01/13/1984
Date achieved compliance: 05/30/1984
Violation lead agency: State
Enforcement action: WRITTEN INFORMAL
Enforcement action date: 02/17/1984
Enf. disposition status: Not reported
Enf. disp. status date: Not reported
Enforcement lead agency: State
Proposed penalty amount: Not reported
Final penalty amount: Not reported
Paid penalty amount: Not reported

Regulation violated: Not reported
Area of violation: Generators - General
Date violation determined: 01/13/1984
Date achieved compliance: 05/30/1984
Violation lead agency: State
Enforcement action: WRITTEN INFORMAL
Enforcement action date: 02/27/1984
Enf. disposition status: Not reported
Enf. disp. status date: Not reported
Enforcement lead agency: State
Proposed penalty amount: Not reported
Final penalty amount: Not reported
Paid penalty amount: Not reported

Evaluation Action Summary:
Evaluation date: 06/02/1995
Evaluation: COMPLIANCE EVALUATION INSPECTION ON-SITE
Area of violation: Generators - General
Date achieved compliance: 08/22/1995
Evaluation lead agency: State

Evaluation date: 04/05/1991
Evaluation: COMPLIANCE EVALUATION INSPECTION ON-SITE
Area of violation: Generators - General
Date achieved compliance: 05/15/1991
Evaluation lead agency: State

Evaluation date: 02/09/1989
Evaluation: COMPLIANCE EVALUATION INSPECTION ON-SITE
Area of violation: Generators - General
Date achieved compliance: 05/08/1989
Evaluation lead agency: State

Evaluation date: 11/02/1984
Evaluation: COMPLIANCE EVALUATION INSPECTION ON-SITE
Area of violation: Generators - General
Date achieved compliance: 09/13/1985
Evaluation lead agency: State

Evaluation date: 01/13/1984
Evaluation: COMPLIANCE EVALUATION INSPECTION ON-SITE
Area of violation: Generators - General
Date achieved compliance: 05/30/1984

Map ID
Direction
Distance
Elevation

MAP FINDINGS

Site

Database(s)

EDR ID Number
EPA ID Number

FORMER TAYLOR INSTRUMENTS FAC (Continued)

1000169075

Evaluation lead agency: State

CBS UST:

Id/Status: 8-000286 / NO LONGER A MAJOR FACILITY
Facility Type: MANUFACTURING
Facility Tel: (207) 828-3564
Total Tanks: 0
Region: STATE
ICS No: Not reported
PBS No: 8102121
MOSF No: Not reported
SPDES No: Not reported
Town: ROCHESTER (C)
Operator: NONE
Emergency Contact: GEOFF KNIGHT
Emergency Contact Phone: (207) 828-3564
Certification Date: 08/05/1994
Expiration Date: 08/05/1996
Owner Name: CONBUSTION ENGINEERING INC
Owner Address: 900 LONG RIDGE ROAD
Owner City,St,Zip: STAMFORD, CT 06904
Owner Tele: (203) 329-8771
Owner Type: Corporate/Commercial
Owner Subtype: Not reported
Mail To Name: ABB ENVIRONMENTAL SERVICES INC
Mail To Contact: GEOFFREY KNIGHT
Mail To Address: PO BOX 7050
Mail To Address 2: Not reported
Mail To City,St,Zip: PORTLAND, ME 04112
Mail To Telephone: (207) 775-5401

Tank Number: 11
Date Entered: 08/05/1994
Capacity: 200
Chemical: Toluene
Tank Closed: 11/95
Tank Status: Temporarily Out Of Service
Tank Type: Steel/carbon steel
Install Date: 00/00
CAS No: 108883
Substance: Single Hazardous Substance on DEC List
Tank Location: UNDERGROUND
Tank Internal: None
Tank External: None
Pipe Location: Aboveground
Pipe Internal: None
Pipe External: None
Leak Detection: None
2nd Containmt: None
Overfill Protection: None
Haz Percent: 100
Pipe Containment: None
Tank Error Status: No Missing Data
Tank Secret: False
Date Entered: 07:33:02
Last Test: Not reported
Due Date: Not reported
SWIS Code: 2614

Map ID
Direction
Distance
Elevation

MAP FINDINGS

Site

Database(s)

EDR ID Number
EPA ID Number

FORMER TAYLOR INSTRUMENTS FAC (Continued)

1000169075

Pipe Type: STEEL/IRON
Cert Flag: False
Is it There: False
Is Updated: False
Owners Mark: First Owner
Lat/Long: 43|08|30 / 77|38|30
Renew Date: Not reported
Deliquent: False
Total Capacity: 0
Date Expired: Not reported
Case No: Not reported
Federal Amt: True
Pipe Flag: False
Reserve Flag: False

Tank Number: 12
Date Entered: 08/05/1994
Capacity: 200
Chemical: Xylene (mixed)
Tank Closed: 11/95
Tank Status: Temporarily Out Of Service
Tank Type: Steel/carbon steel
Install Date: 00/00
CAS No: 1330207
Substance: Single Hazardous Substance on DEC List
Tank Location: UNDERGROUND
Tank Internal: None
Tank External: None
Pipe Location: Aboveground
Pipe Internal: None
Pipe External: None
Leak Detection: None
2nd Containmt: None
Overfill Protection: None
Haz Percent: 100
Pipe Containment: None
Tank Error Status: No Missing Data
Tank Secret: False
Date Entered: 07:33:52
Last Test: Not reported
Due Date: Not reported
SWIS Code: 2614
Pipe Type: STEEL/IRON
Cert Flag: False
Is it There: False
Is Updated: False
Owners Mark: First Owner
Lat/Long: 43|08|30 / 77|38|30
Renew Date: Not reported
Deliquent: False
Total Capacity: 0
Date Expired: Not reported
Case No: Not reported
Federal Amt: True
Pipe Flag: False
Reserve Flag: False

Map ID
Direction
Distance
Elevation

MAP FINDINGS

Site

Database(s)

EDR ID Number
EPA ID Number

R102
ENE
1/4-1/2
0.446 mi.
2354 ft.

SUNOCO
567 WEST MAIN STREET
ROCHESTER, NY

NY LTANKS S102963560
NY Spills N/A

Site 1 of 2 in cluster R

Relative:
Lower

LTANKS:

Actual:
526 ft.

Site ID: 321746
Spill Number/Closed Date: 8806391 / 10/28/1988
Spill Date: 10/27/1988
Spill Cause: Tank Overfill
Spill Source: Gasoline Station
Spill Class: Known release that creates potential for fire or hazard. DEC Response.
Willing Responsible Party. Corrective action taken.
Cleanup Ceased: 10/28/1988
Cleanup Meets Standard: True
SWIS: 2814
Investigator: BLUEY
Referred To: Not reported
Reported to Dept: 10/27/1988
CID: Not reported
Water Affected: Not reported
Spill Notifier: Health Department
Last Inspection: Not reported
Recommended Penalty: False
UST Involvement: True
Remediation Phase: 0
Date Entered In Computer: 11/2/1988
Spill Record Last Update: 2/23/1994
Spiller Name: Not reported
Spiller Company: ATLANTIC REFINING
Spiller Address: Not reported
Spiller City,St,Zip: ZZ
Spiller County: 001
Spiller Contact: Not reported
Spiller Phone: Not reported
Spiller Extention: Not reported
DEC Region: 8
DER Facility ID: 259178
DEC Memo: Prior to Sept, 2004 data translation this spill Lead_DEC Field was "CB"10/27/88: 10/27/88 FIRE DEPT CHECKED FOR VAPORS IN SEWERS AND FOUND NONE. THEY FLUSHED SEWERS, SPEEDY DRI USED TO PICK UP GASOLINE ON PAVEMENT. SCHRAEDER, MCHD, DEPREZ - NYS POLICE ON SCENE.
Remarks: 10 GALLON WENT TO COMBINED SEWER. REST CAUGHT WITH KITTY LITTER. BRAIN HOGAN, CONTACT.

Material:

Site ID: 321746
Operable Unit ID: 921565
Operable Unit: 01
Material ID: 454736
Material Code: 0009
Material Name: Gasoline
Case No.: Not reported
Material FA: Petroleum
Quantity: 30
Units: Gallons
Recovered: No
Resource Affected: Not reported

Map ID
Direction
Distance
Elevation

MAP FINDINGS

Site

Database(s)

EDR ID Number
EPA ID Number

SUNOCO (Continued)

S102963560

Oxygenate: False

Tank Test:

SPILLS:

Facility ID: 0305074
DER Facility ID: 259178
Facility Type: ER
Site ID: 321745
DEC Region: 8
Spill Date: 8/13/2003
Spill Number/Closed Date: 0305074 / 8/9/2005
Spill Cause: Equipment Failure
Spill Class: Known release that creates potential for fire or hazard. DEC Response.
Willing Responsible Party. Corrective action taken.

SWIS: 2814
Investigator: MFZAMIAR
Referred To: Not reported
Reported to Dept: 8/13/2003
CID: 281
Water Affected: Not reported
Spill Source: Gasoline Station
Spill Notifier: Other
Cleanup Ceased: 8/9/2005
Cleanup Meets Std: True
Last Inspection: Not reported
Recommended Penalty: False
UST Trust: True
Remediation Phase: 0
Date Entered In Computer: 8/13/2003
Spill Record Last Update: 8/9/2005
Spiller Name: Not reported
Spiller Company: UNKNOWN
Spiller Address: Not reported
Spiller City,St,Zip: NY
Spiller Company: 999
Contact Name: CARL HASSELBECK
Contact Phone: (716) 861-4195
DEC Memo:

Prior to Sept, 2004 data translation this spill Lead_DEC Field was "MZ"8/9/05 DEPT MET WITH KINYORDA FOGLEMAN (SUNOCO) AND STEVE MARCHETTI (MATRIX) TO GO OVER ACTIVE SPILLS. SPILL TO BE CLOSED. ANY FOLLOW UP WILL BE HANDLED UNDER SPILL # 9709466.
Remarks: SOME GASOLINE WAS DISCOVERED IN A SPILL BUCKET AT THE ABOVE MENTIONED SUNOCO STATION. THE CAUSE AND RESPONSIBILITY ARE UNDER INVESTIGATION. FAXED TO MCHD ON 08/13/03 AT 1335 HRS.

Material:

Site ID: 321745
Operable Unit ID: 871849
Operable Unit: 01
Material ID: 502344
Material Code: 0009
Material Name: Gasoline
Case No.: Not reported
Material FA: Petroleum
Quantity: 0

Map ID
Direction
Distance
Elevation

MAP FINDINGS

Site

Database(s)

EDR ID Number
EPA ID Number

SUNOCO (Continued)

S102963560

Units: Gallons
Recovered: No
Resource Affected: Not reported
Oxygenate: False

Tank Test:

Facility ID: 9314212
DER Facility ID: 259178
Facility Type: ER
Site ID: 321747
DEC Region: 8
Spill Date: 3/4/1994
Spill Number/Closed Date: 9314212 / 5/20/1996
Spill Cause: Other
Spill Class: Known release that creates potential for fire or hazard. DEC Response. Willing Responsible Party. Corrective action taken.
SWIS: 2814
Investigator: CAHETTEN
Referred To: Not reported
Reported to Dept: 3/4/1994
CID: Not reported
Water Affected: Not reported
Spill Source: Gasoline Station
Spill Notifier: Other
Cleanup Ceased: 5/20/1996
Cleanup Meets Std: True
Last Inspection: Not reported
Recommended Penalty: False
UST Trust: True
Remediation Phase: 0
Date Entered In Computer: 3/8/1994
Spill Record Last Update: 2/18/2004
Spiller Name: Not reported
Spiller Company: SUN OIL COMPANY
Spiller Address: Not reported
Spiller City,St,Zip: ZZ
Spiller Company: 001
Contact Name: Not reported
Contact Phone: Not reported
DEC Memo: Prior to Sept, 2004 data translation this spill Lead_DEC Field was "CH"03/04/94: OPPENHEIM WILL FOLLOW-UP WITH NYSDEC. 05/20/96 SUN FORWARDS INITIAL SITE ASSESSMENT AND TANK CLOSURE REPORTS. BASED ON INFORMATION PROVIDED NO FURTHER ACTION REQUIRED. CLOSURE LETTER DATED 05/20/96.02/18/2004: PAPER FILE REMOVED PER FILE RETENTION POLICY.
Remarks: AS PART OF AN ENVIRONMENTAL AUDIT, SOIL BORINGS WERE DONE WHICH REVEALED CONTAMINATION PRESENT. A MONITORING WELL WAS INSTALLED. CONTACT: JIM OPPENHEIM

Material:
Site ID: 321747
Operable Unit ID: 992516
Operable Unit: 01
Material ID: 389548
Material Code: 0009
Material Name: Gasoline

Map ID
Direction
Distance
Elevation

MAP FINDINGS

Site

Database(s)

EDR ID Number
EPA ID Number

SUNOCO (Continued)

S102963560

Case No.: Not reported
Material FA: Petroleum
Quantity: 0
Units: Gallons
Recovered: No
Resource Affected: Not reported
Oxygenate: False

Tank Test:

Facility ID: 9709466
DER Facility ID: 301092
Facility Type: ER
Site ID: 321748
DEC Region: 8
Spill Date: 11/14/1997
Spill Number/Closed Date: 9709466 / 12/30/2010
Spill Cause: Unknown
Spill Class: Known release that creates potential for fire or hazard. DEC Response.
Willing Responsible Party. Corrective action taken.

SWIS: 2814
Investigator: CAHETTEN
Referred To: Not reported
Reported to Dept: 11/14/1997
CID: 369
Water Affected: Not reported
Spill Source: Gasoline Station
Spill Notifier: Local Agency
Cleanup Ceased: 12/8/2010
Cleanup Meets Std: False
Last Inspection: 6/1/2000
Recommended Penalty: False
UST Trust: False
Remediation Phase: 0
Date Entered In Computer: 11/14/1997
Spill Record Last Update: 4/7/2011
Spiller Name: DAVE BENDER
Spiller Company: SUN COMPANY
Spiller Address: WEST MAIN/REYNOLDS
Spiller City,St,Zip: ROCHESTER, NY 13204
Spiller Company: 999
Contact Name: DAVID BENDER
Contact Phone: (315) 466-6215
DEC Memo: 12/23/1997:SITE ASSESSMENT RECEIVED BY DEPT. FOUR MONITORING WELLS WERE INSTALLED ON 11/15/97.SOIL AND GROUNDWATER SAMPLES WERE COLLECTED.GROUNDWATER ON SITE IS 1 1/2 TO 3 FEET FROM GROUND SURFACE.SOIL SAMPLE RESULTS RANGED FROM 12PPB TO 239900 PPB TOTAL BTEX. 8270 RESULTS RANGED FROM BELOW DETECTION TO 1090 PPB.GROUNDWATER ANALYSIS REVEALED TOLAL BTEX RANGING FROM NON DETECT AT MW-2 TO 21,200 PPB AT MW-1.SEMI VOLS IN THE GROUNDWATER WERE MINIMAL.FURTHER INVESTIGATION AND REMEDIATION SHOULD BE PERFORMED. 07/01/99: TRANSFERRED FROM TW TO CH FOR FOLLOWUP.07/02/99:FIRST QUARTER MONITORING REPORT FOR 1999 RECEIVED. DISSOLVED BTEX LEVELS RANGE FROM ND TO 17000 PPB AT MW-2. GES HAS TENTATIVELY SCHEDULED A GEO-PROBE SURVEY FOR THE SITE IN APRIL 99 TO AID IN DEVELOPING A REMEDIAL ACTION PLAN.07/07/99:CH HAS MEETING WITH DAVE BENDER OF SUN

Map ID
Direction
Distance
Elevation

MAP FINDINGS

Site

Database(s)

EDR ID Number
EPA ID Number

SUNOCO (Continued)

S102963560

ON 7/6/99 TO DISCUSS SITE STATUS.SUB-SURFACE INVESTIGATION AND FIRST QUARTER REPORT FOR 99 ARE RECEIVED ON 7/2/99. NINE SOIL BORINGS ADVANCED TO REFUSAL (BEDROCK) AT 7-10 FEET.TWO OF THE BORINGS ARE TO BE USED FOR SPARGE POINTS.SOIL ANALYTICAL HAD TOTAL BTEX RESULTS FROM 47PPB- 337000 PPB. NATIVE SOILS CONSIST OF SANDS W/ LITTLE GRAVEL AND SILT. STIP TO BE SENT TO SUN.07/06/99:AT MTG. BENDER STATES OXYGEN INJECTION SYSTEM WILL BE INSTALLED AT SITE BY THE END OF AUGUST.04/05/00:CH MTG W/ BENDER. O2 SYSTEM TO BE INSTALLED THIS SUMMER. THREE MONTH ROTATION PLANNED.04/10/2000 CH ON SITE. MATRIX HAS INSTALLED AN O2 (OXYGEN) TRAILER AT THE SITE. SYSTEM IS HOOKED INTO APPROXIMATELY 8 WELLS. SYSTEM IS RUNNING UPON MY INSPECTION.06/01/2000: ON 05/31/2000, THE CITY WATER AUTHORITY WAS EXCAVATING ON SITE TO REPAIR A BROKEN WATER MAIN, WHEN THEY ENCOUNTERED PETROLEUM-CONTAMINATED SOIL. THEY STAGED THE SOIL ON SITE ON PLASTIC AND COVERED IT WITH PLASTIC. DAVE BENDER HAD AGREED TO DISPOSE OF THE SOIL. CH IS ON SITE TO SEE WHERE THE SOIL WAS ENCOUNTERED. THE EXCAVATION WAS PERFORMED IN THE SIDEWALK IN THE NORTHEAST ENTRANCE TO THE STATION. APPROXIMATELY 2 YARDS OF SOIL ARE STAGED ON SITE. THE O2 INJECTION SYSTEM HAS BEEN REMOVED FROM THE SITE.11/01/01:CH HAS MEETING WITH DAVE BENDER OF SUN TO REVIEW ALL OF SUN'S ACTIVE REGIONAL SPILLS.BEDROCK WELLS WERE INSTALLED AT THE SITE AT THE REQUEST OF THE CITY TO EVALUATE THE POSSIBILITY OF SUN CONTAMINATING THE ANTHONY SQUARE DEVELOPMENT. SUN TO CONTINUE THE O2 INJECTION AND GROUNDWATER MONITORING AT THE SITE.11/18/02: RECEIVE SEPT QUARTERLY STATUS REPORT FOR THE SITE. THE O2 SYSTEM WAS 100% OPERATIONAL IN JULY AND AUG, AND 52% FOR SEPT. IN GENERAL DISSOLVED CONCENTRATIONS OF BTEX AND MTBE HAVE BEEN STEADILY DECLINING AT THE SITE. BI-WEEKLY SITE AND SYSTEM CHECKS, MONTHLY GROUNDWATER MONITORING OF DO AND ORP MEASUREMENTS AND QUARTERLY GROUNDWATER GAUGING AND SAMPLING OF ALL WELLS WILL CONTINUE TO BE PERFORMED.05/11/04:DAVE BENDER OF SUNOCO MEETS WITH DEC REGION 8 TO REVIEW ACTIVE SPILL SITES. BENDER STATES THAT FROM THE SITE MONITORING IT WAS DISCOVERED THAT THE SPILL BUCKETS ON TANK FILLS WERE LEAKING, CONTAMINATING TANK FIELD WELLS. CURRENT OWNER WORKING WITH SUNOCO. SUNOCO TO CONTINUE WITH REMEDIATION.08/09/05: THE DEPT MEETS WITH KINYORDA FOGLEMAN OF SUNOCO AND SUN'S CONTRACTORS TO DISCUSS ACTIVE REGION 8 SUNOCO SPILLS. THE CURRENT OWNER HAD A RELEASE AT THE PROPERTY SOME TIME AGO. MATRIX CAME IN WITH WATER TREATMENT SYSTEM AND GOT CONTAMINATION LEVELS BACK DOWN. THEY THEN INSTALLED THE O2 SYSTEM AGAIN AND WILL CONTINUE UNTIL THE END OF THE YEAR WHEN THEY WILL EVALUATE THE DATA. THEY MAY FINISH OFF WITH BIO-AUGMENTATION. MATRIX HAS BEDROCK FLOW GOING EAST TO WEST AND THE OVERBURDEN FLOWS GOING WEST TO EAST.06/07/06: THE DEPT MEETS WITH KINYORDA FOGLEMAN OF SUNOCO AND THEIR CONTRACTOR TO REVIEW ACTIVE REG 8 SUNOCO SPILLS. GROUND WATER CONCENTRATIONS HAVE FLUCTUATED DRASTICALLY. SUNOCO & MATRIX FEEL NEW OWNER DOES NOT PRACTICE GOOD HOUSEKEEPING. HISTORICALLY TANK FIELD WELLS ARE THE FIRST TO JUMP IN CONTAMINATE CONCENTRATION LEVELS. THE NEW OWNER CONTROLS THE TANK FIELD WELLS. MATRIX HAD GONE THROUGH THE SITE APPROXIMATELY A YEAR AGO AND REPAVED THE TRENCHES AND UPGRADED THE MONITORING WELL MANWAYS. SPIKES IN GROUNDWATER CONCENTRATIONS HAVE CORRELATED TO DOCUMENTED SURFACE SPILLS AT THE SITE. GROUNDWATER TREATMENT AND VAPOR EXTRACTION OF TANK FIELD RESTARTED APPROXIMATELY 2 WEEKS AGO. MATRIX REQUEST ABANDONMENT OF BEDROCK WELLS WHICH HAVE HISTORICALLY BEEN CLEAN. DEPT APPROVES ABANDONMENT ON CONDITION THE CITY OF ROCHESTER APPROVES. ONCE GROUNDWATER CONCENTRATIONS ARE REDUCED AGAIN SUNOCO WOULD LIKE TO HAVE MEETING WITH NEW OWNER OF SITE AND MAKE HIM

Map ID
Direction
Distance
Elevation

MAP FINDINGS

Site

Database(s)

EDR ID Number
EPA ID Number

SUNOCO (Continued)

S102963560

AWARE OF SITE CONDITIONS AND INFORM HIM HE WILL BE RESPONSIBLE FOR ANY FUTURE REMEDIATION DUE TO PAST HISTORY OF SURFACE SPILLS AND HOUSEKEEPING.01/08/07: MATRIX SUBMITS ON NOVEMBER 17,2006 AN AUGUST 2006 BASELINE GROUNDWATER CONDITIONS FOR THE SITE. IN THE REPORT MATRIX STATES THE GROUNDWATER CONDITIONS ARE BASELINE FOR THE SITE AND ANY FUTURE INCREASES SHOULD INDICATE A NEW RELEASE WHICH THE NEW OWNER SHOULD BE RESPONSIBLE FOR. MATRIX HAS IN THE PAST REQUESTED PERMISSION TO ABANDON THE BEDROCK WELLS THEY INSTALLED AT THE SITE. THE DEPT PRESENTED THIS REQUEST TO THE CITY OF ROCHESTER, WHO WOULD LIKE TO LEAVE THE WELLS IN PLACE. THE DEPT HAS REVIEWED ALL SITE DATA AND FEELS LEAVING THE WELLS IN PLACE PRESENTS MORE OF A LIABILITY THAN A BENEFIT. THE DEPT WILL APPROVE ABANDONMENT. FROM THE AUGUST SAMPLING, THE BEDROCK WELLS WERE NON-DETECT FOR TOTAL BTEX AND ALL WERE BELOW 10 PPB FOR MTBE. ONLY ONE TANK FIELD WELL, TF-3 HAD WATER IN IT AND WAS SAMPLED DURING THE AUG 06 SAMPLING EVENT. TOTAL BTEX WAS APPROXIMATELY 2700PPB AND MTBE WAS 150PPB FOR TANK FIELD WELL 3. ALL OVERBURDEN WELLS WERE LESS THAN 4000 PPB TOTAL BTEX AND THE HIGHEST LEVEL OF MTBE WAS 340 PPB IN MW-4 WHICH IS JUST NORTH OF THE TANK FIELD.06/05/07: THE DEPT MEETS WITH KINYORDA FOGLEMAN OF SUNOCO AND THEIR CONTRACTOR TO REVIEW ACTIVE R-8 SPILLS. MW-2R WAS REINSTALLED DURING THE END OF MAY. THE BEDROCK WELLS WERE ABANDONED IN MAY. CONTAMINATE LEVELS CONTINUE ON SAME HISTORICAL TREND. LEVELS RISE SLIGHTLY IN APRIL BUT HISTORICALLY HAVE GONE DOWN IN JULY. O-2 SYSTEM STILL OPERATIONAL.07/19/07 2ND QUARTER 2007 STATUS REPORT RECEIVED FROM MATRIX.10/10/07 THIRD QUARTER 07 STATUS REPORT RECEIVED FROM MATRIX.01/16/08 FOURTH QUARTER 07 STATUS REPORT RECEIVED FROM MATRIX.03/07/08 FIRST QUARTER 08 STATUS REPORT RECEIVED FROM MATRIX.05/28/08 SECOND QUARTER 08 STATUS REPORT RECEIVED FROM MATRIX FOR SAMPLING AND GROUNDWATER MONITORING PERFORMED ON APRIL 2, 2008. IN ADDITION THE OXYGEN INJECTION SYSTEM WAS CHECKED AND MANY OF THE INJECTION PTS WERE NOT PRODUCING THE DESIRED FLOW RATES AND PRESSURE. THIS IS MOST LIKELY ATTRIBUTED TO FOULED INJECTION PTS. THE SYSTEM WAS SHUT DOWN BUT WILL BE REACTIVATED WHEN NEW INJECTION PTS ARE INSTALLED BY THE END OF THE NEXT QUARTER. GROUNDWATER CONDITIONS REMAIN MUCH LIKE THE PAST.09/22/08: THE DEPT MEETS WITH KINYORDA FOGLEMAN OF SUNOCO TO REVIEW ACTIVE SUNOCO SPILLS IN REGION 8. THE PUMP AND TREAT SYSTEM WAS TAKEN OFF LINE THIS SUMMER AND AN O-2 SYSTEM PUT ON LINE. THEY WILL RUN THE O-2 SYSTEM THROUGH 2009 AND THEN TRY FOR CLOSURE.01/16/09 FOURTH QUARTER SITE STATUS REPORT RECEIVED FROM MATRIX. 03/11/09 SITE STATUS REPORT RECEIVED FROM MATRIX. SAMPLING WAS PERFORMED ON 1/5/09. THE OXYGEN INJECTION SYSTEM WAS DOWN 1/26/09-02/12/09 FOR REPAIRS. THE OXYGEN SYSTEM IS SCHEDULED TO OPERATE THE REMAINDER OF 2009. POST REMEDIAL GROUNDWATER MONITORING TO BEGIN IN 2010. BI-WEEKLY O&M BEING PERFORMED AT THE SITE. QUARTERLY SAMPLING.08/14/09 THIRD QUARTER SITE STATUS REPORT RECEIVED FROM MATRIX.08/21/09: EMAIL FROM MATRIX REGARDING REMEDIAL SYSTEM. THE O-2 SYSTEM IS NOT LOWERING CONTAMINATE CONCENTRATIONS IN TARGET WELLS MW-1 AND MW-3. THE O-2 SYSTEM HAS BEEN DEACTIVATED. MATRIX IS PROPOSING INJECTION OF HYDROCARBON DEGRAING BACTERIA AROUND MW-1 THIS YEAR FOLLOWED BY SOURCE REMOVAL NEXT YEAR IN THE AREA OF MW-3 WHICH IS THE AREA OF THE OLD PUMP ISLAND. MATRIX WILL FORWARD AN ADDENDUM TO THE RAP.09/01/09 RAP ADDENDUM RECEIVED FROM MATRIX.09/18/09: THE DEPT MEETS WITH KINYORDA FOGLEMAN OF SUNOCO TO REVIEW ACTIVE SUNOCO SPILLS IN REGION 8. MATRIX IS POSTPONING INJECTION UNTIL THE SECOND WEEK OF OCTOBER. THE O-2 SYSTEM WAS TURNED BACK ON LAST WEEK TO GET DO UP FOR THE INJECTION. THEY PROPOSE PERFORMING AN EXCAVATION AROUND MW-3 IN THE SPRING OF 2010 FOLLOWED

Map ID
Direction
Distance
Elevation

MAP FINDINGS

Site

Database(s)

EDR ID Number
EPA ID Number

SUNOCO (Continued)

S102963560

BY FOUR QUARTERS OF MONITORING.12/17/09 FOURTH QUARTER 09 STATUS REPORT RECEIVED FROM MATRIX.02/16/10: RECEIVE EMAIL FROM ROB GILL OF MATRIX AS FOLLOWS: Carl,I sent you a work plan for the west main site on September 1, 2009. The work plan included the injection of Petrox around MW1, which we completed in October 2009, and an excavation around MW3 for the Spring of 2010. Before we excavate, we are going to complete a subsurface investigation near MW3 to better delineate impacts and determine a more accurate soil volume for disposal. The investigation is scheduled for February 25-26, 2010. The results will be presented in a revised work plan, if necessary. I attached a copy of the excavation map from the September 1, 2009 work plan for your reference. Let me know if you have any questions. ***** ROB GILL EMAILS LATER IN THE DAY TO SAY SCHEDULE HAS BEEN CHANGED. WILL NOT PERFORM INVESTIGATION ON DATES PLANNED. NEW DATES NOT SET AS OF YET.02/18/10: RECEIVE EMAIL FROM ROB GILL AS FOLLOWS: Attached is the January 2010 quarterly report. Based on the results of the bacteria injection in October 2009, Sunoco is planning on having Matrix complete another injection in the same area in April. While we're on site for the bacteria injection, we'll get some soil samples in the vicinity of MW3 to delineate soil impacts for the proposed excavation in that area. I'll give you a call tomorrow once you have had a chance to review the report. 02/18/10 FIRST QUARTER 10 STATUS REPORT RECEIVED FROM MATRIX. SAMPLING WAS PERFORMED ON JAN 7,2010 AND THE NEXT SAMPLING IS SCHEDULED FOR APRIL 2010. ALTHOUGH THE ANALYTICAL RESULTS INDICATE THE OCT 28,09 PETROX INJECTION WAS NOT SUCCESSFUL IN ACHIEVING THE REMEDIAL GOAL AS PRESENTED IN THE RAP ADDENDUM DATED SEPT 1 2009 WHICH WAS TO REDUCE BTEX BELOW 1 PPM IN MW-1. THEY DID REDUCE APPROX 50%. BASED ON RESULTS MATRIX PLANS ON CONDUCTING 2ND ROUND OF PETROX INJECTION THIS SPRING. IN ADDITION TO THE INJECTION MATRIX WILL PERFORM A LIMITED SUBSURFACE INVESTIGATION IN THE AREA OF MW-3. THE OXYGEN INJECTION SYSTEM WAS ACTIVATED ON 9/11/09 TO OXYGENATE GROUNDWATER IN THE AREA OF MW-1. SINCE THE PETROX LAST FOR 30 DAYS THE SYSTEM WAS DEACTIVATED IN DEC 09. MATRIX WILL ACTIVATE O2 SYSTEM AGAIN PRIOR TO THE SPRING PETROX INJECTION.09/17/10: RECEIVE 3RD QUARTER STATUS REPORT DATED 8/17/10 FROM MATRIX ENV. IN APRIL 12-16, 2010 MATRIX EXCAVATED IMPACTED SOILS AT THE SITE. 763.22 TONS OF IMPACTED SOIL WAS DISPOSED OF AT A PERMITTED LANDFILL. IN THE PROCESS OF REMOVING THE IMPACTD SOILS, MW-1, MW-2, MW-3 AND MULTIPLE INJECTION POINTS WERE DESTROYED. MATRIX TO PERFORM THE FOURTH QUARTER 2010 SAMPLING IN OCTOBER AND WILL MOST LIKELY REQUEST CLOSURE. MW-4, MW-5 AND MW-2R WERE SAMPLED, ALL WERE ND EXCEPT MW-5 HAD 1.6 PPB OF BENZENE.11/09/10: MEETING HELD WITH KINYORDA SLIWIAK OF SUNOCO AND THEIR CONTRACTORS TO REVIEW ACTIVE REGIONAL SUNOCO SPILLS. SITE LAST SAMPLED ON OCTOBER 5TH. THE TWO REMAINING ON SITE WELLS WERE NON DETECT. MATRIX TO SUBMIT THE 4TH QUARTER REPORT AND REQUEST CLOSURE. THEY WILL SUBMIT A SGMP WITH THE REPORT12/13/10: THE DEPT RECEIVES THE 4TH QUARTER STATUS REPORT AND A SOIL GROUNDWATER MANAGEMENT PLAN REPORT BOTH DATED DECEMBER 8, 2010 FOR THE SITE. SITE CLOSURE IS REQUESTED. BASED ON GROUNDWATER SAMPLING REPORTS AND PAST REMEDIAL EFFORTS AND REVIEW OF THE SPILL FILE, THE DEPT GRANTS NO FURTHER ACTION. A NFA LETTER TO BE DRAFTED AND SENT TO SUNOCO. SPILL CLOSED.04/06/11: PAPER FILE REMOVED PER FILE RETENTION POLICY. CONTAMINATED SOIL FOUND DURING TEST BORINGS.

Remarks:
Material:
Site ID: 321748
Operable Unit ID: 1052552
Operable Unit: 01

Map ID
Direction
Distance
Elevation

MAP FINDINGS

Site

Database(s)

EDR ID Number
EPA ID Number

SUNOCO (Continued)

S102963560

Material ID: 327815
Material Code: 0009
Material Name: Gasoline
Case No.: Not reported
Material FA: Petroleum
Quantity: 0
Units: Gallons
Recovered: No
Resource Affected: Not reported
Oxygenate: False

Tank Test:

Facility ID: 0508220
DER Facility ID: 301092
Facility Type: ER
Site ID: 353760
DEC Region: 8
Spill Date: 10/10/2005
Spill Number/Closed Date: 0508220 / 6/7/2006
Spill Cause: Equipment Failure
Spill Class: Known release that creates potential for fire or hazard. DEC Response. Willing Responsible Party. Corrective action taken.

SWIS: 2814
Investigator: CAHETTEN
Referred To: Not reported
Reported to Dept: 10/10/2005
CID: 27
Water Affected: Not reported
Spill Source: Commercial/Industrial
Spill Notifier: Other
Cleanup Ceased: 6/7/2006
Cleanup Meets Std: False
Last Inspection: Not reported
Recommended Penalty: False
UST Trust: False
Remediation Phase: 0
Date Entered In Computer: 10/10/2005
Spill Record Last Update: 6/8/2006
Spiller Name: Not reported
Spiller Company: SUNOCO INC
Spiller Address: 1801 MARKET STREET, 20TH FLOOR
Spiller City,St,Zip: PHILADELPHIA, NY 19103
Spiller Company: 001
Contact Name: Not reported
Contact Phone: Not reported
DEC Memo: 10/10/05: CH TELCON WITH STEVE MARCHETTI OF MATRIX. MATRIX TECH WAS PERFORMING SITE SAMPLING AND DISCOVERED .03 FT OF PRODUCT IN ONE OF THE TANK FIELD MONITORING WELLS. THE TECH REPORTS THAT THE PRODUCT IN THIS WELL IS VERY FRESH. MARCHETTI STATES THAT MATRIX PERFORMED REMEDIATION OF THE TANK FIELD FOR APPROXIMATELY 8 MONTHS AND WHEN THEY COMPLETED THIS APPROXIMATELY 6 MONTHS AGO, THERE WAS NO FREE PRODUCT IN THESE WELLS. MATRIX BELIEVES THIS PRODUCT IS COMING FROM THE PRESENT OWNER'S SYSTEM. MARCHETTI BELIEVES CARL HASSELBECK IS THE PRESENT OWNER. THIS SITE HAS BEEN UNDERGOING REMEDIATION UNDER SPILL 9709466. PRESENT OWNER NEEDS TO BE CONTACTED TO DETERMINE WHERE

Map ID
Direction
Distance
Elevation

MAP FINDINGS

Site

Database(s)

EDR ID Number
EPA ID Number

SUNOCO (Continued)

S102963560

PRODUCT IS COMING FROM. CH NOTIFIES PETE CORRIGAN OF MCHD.10/11/05:
COPY OF SPILL FAXED TO MCHD AT APPROXIMATELY 1230 HRS.06/07/06: THE
DEPT MEETS WITH KINYORDA FOGLEMAN OF SUNOCO AND THEIR CONTRACTOR TO
REVIEW ACTIVE REG 8 SUNOCO SPILLS. REFER TO SPILL 9709466 FOR ALL
FOLLOW UP.

Remarks: Caller reports a leak in a supply tank in the ground. Callers company
will be doing the cleanup.

Material:

Site ID: 353760
Operable Unit ID: 1111209
Operable Unit: 01
Material ID: 2101252
Material Code: 0009
Material Name: Gasoline
Case No.: Not reported
Material FA: Petroleum
Quantity: Not reported
Units: Gallons
Recovered: No
Resource Affected: Not reported
Oxygenate: False

Tank Test:

R103
ENE
1/4-1/2
0.446 mi.
2354 ft.

ATLANTIC REFINING & MRKTG
567 W. MAIN ST.
ROCHESTER, NY

NY LTANKS 1009232605
NY MANIFEST N/A

Site 2 of 2 in cluster R

Relative:
Lower

LTANKS:

Actual:
526 ft.

Site ID: 105199
Spill Number/Closed Date: 8600542 / 3/31/1987
Spill Date: 4/22/1986
Spill Cause: Tank Test Failure
Spill Source: Gasoline Station
Spill Class: Known release that creates potential for fire or hazard. DEC Response.
Willing Responsible Party. Corrective action taken.
Cleanup Ceased: 3/31/1987
Cleanup Meets Standard: True
SWIS: 2814
Investigator: BLUEY
Referred To: Not reported
Reported to Dept: 4/22/1986
CID: Not reported
Water Affected: Not reported
Spill Notifier: Responsible Party
Last Inspection: Not reported
Recommended Penalty: False
UST Involvement: True
Remediation Phase: 0
Date Entered In Computer: 5/12/1986
Spill Record Last Update: 5/8/2001
Spiller Name: Not reported
Spiller Company: ATLANTIC REFINING & MRKTG
Spiller Address: 567 W. MAIN ST.

Map ID
Direction
Distance
Elevation

MAP FINDINGS

Site

Database(s)

EDR ID Number
EPA ID Number

ATLANTIC REFINING & MRKTG (Continued)

1009232605

Spiller City,St,Zip: ROCHESTER, ZZ
Spiller County: 001
Spiller Contact: Not reported
Spiller Phone: Not reported
Spiller Extention: Not reported
DEC Region: 8
DER Facility ID: 92842
DEC Memo: Prior to Sept, 2004 data translation this spill Lead_DEC Field was "CB" // : TANKS REMOVED. DEC REQUEST ON 5/8/86 THAT TEST HOLES BE DUG. 5/19/86 EXCAVATION TO BEGIN.09/28/95: This is additional information about material spilled from the translation of the old spill file: REG. NO LEAD.05/08/01: PAPER FILE REMOVED PER PAPER RETENTION POLICY.
Remarks: (2) 4K U/G TANKS SYPHONED TOGETHER-SYSTEM FAIL.PETROTITE

Material:

Site ID: 105199
Operable Unit ID: 896814
Operable Unit: 01
Material ID: 480703
Material Code: 0009
Material Name: Gasoline
Case No.: Not reported
Material FA: Petroleum
Quantity: 0
Units: Pounds
Recovered: No
Resource Affected: Not reported
Oxygenate: False

Tank Test:

Site ID: 105199
Spill Tank Test: 1529873
Tank Number: Not reported
Tank Size: 0
Test Method: 00
Leak Rate: 0
Gross Fail: Not reported
Modified By: Spills
Last Modified: 10/1/2004
Test Method: Unknown

NY MANIFEST:

EPA ID: NYP000882530
Country: USA
Mailing Name: ATLANTIC REFINING
Mailing Contact: ATLANTIC REFINING
Mailing Address: PO BOX 60769
Mailing Address 2: Not reported
Mailing City: ROCHESTER
Mailing State: NY
Mailing Zip: 14606
Mailing Zip4: Not reported
Mailing Country: USA
Mailing Phone: 716-254-8282

Map ID
Direction
Distance
Elevation

MAP FINDINGS

Site

Database(s)

EDR ID Number
EPA ID Number

ATLANTIC REFINING & MRKTG (Continued)

1009232605

Document ID: NYA8331966
Manifest Status: Completed copy
Trans1 State ID: 000000000
Trans2 State ID: 000000000
Generator Ship Date: 881031
Trans1 Recv Date: 881031
Trans2 Recv Date: Not reported
TSD Site Recv Date: 881101
Part A Recv Date: 881107
Part B Recv Date: 881107
Generator EPA ID: NYP000882530
Trans1 EPA ID: NYD980761191
Trans2 EPA ID: Not reported
TSD ID: NYD043815703
Waste Code: D001 - NON-LISTED IGNITABLE WASTES
Quantity: 01200
Units: P - Pounds
Number of Containers: 003
Container Type: DM - Metal drums, barrels
Handling Method: L Landfill.
Specific Gravity: 097
Year: 88

104
NE
1/4-1/2
0.477 mi.
2520 ft.

**BROWN (#531) STREET
531 BROWN ST.
ROCHESTER, NY**

**NY LTANKS S100155978
N/A**

**Relative:
Lower**

LTANKS:

Site ID: 264947
Spill Number/Closed Date: 8600901 / 3/31/1987
Spill Date: 5/6/1986
Spill Cause: Tank Failure
Spill Source: Passenger Vehicle
Spill Class: Possible release with minimal potential for fire or hazard or Known release with no damage. DEC Response. Willing Responsible Party. Corrective action taken.

**Actual:
524 ft.**

Cleanup Ceased: 3/31/1987
Cleanup Meets Standard: True
SWIS: 2814
Investigator: BLUEY
Referred To: Not reported
Reported to Dept: 5/6/1986
CID: Not reported
Water Affected: Not reported
Spill Notifier: Fire Department
Last Inspection: Not reported
Recommended Penalty: False
UST Involvement: False
Remediation Phase: 0
Date Entered In Computer: 5/29/1986
Spill Record Last Update: 5/8/2001
Spiller Name: Not reported
Spiller Company: UNKNOWN
Spiller Address: Not reported
Spiller City,St,Zip: NY
Spiller County: 999

Map ID
Direction
Distance
Elevation

MAP FINDINGS

Site

Database(s)

EDR ID Number
EPA ID Number

BROWN (#531) STREET (Continued)

S100155978

Spiller Contact: Not reported
Spiller Phone: Not reported
Spiller Extention: Not reported
DEC Region: 8
DER Facility ID: 215891
DEC Memo: Prior to Sept, 2004 data translation this spill Lead_DEC Field was "CB" // : FIRE DEPT. FLUSH AREA.05/08/01: PAPER FILE REMOVED PER PAPER RETENTION POLICY.
Remarks: GAS TANK DROPPED FROM VEHICLE

Material:
Site ID: 264947
Operable Unit ID: 898576
Operable Unit: 01
Material ID: 477468
Material Code: 0009
Material Name: Gasoline
Case No.: Not reported
Material FA: Petroleum
Quantity: 2
Units: Gallons
Recovered: No
Resource Affected: Not reported
Oxygenate: False

Tank Test:

105
SSE
1/4-1/2
0.498 mi.
2629 ft.

**EMERSON FUEL COMPANY
419 COLUMBIA AVENUE
ROCHESTER, NY**

**NY LTANKS S102678600
N/A**

**Relative:
Lower**

LTANKS:
Site ID: 173727
Spill Number/Closed Date: 8080319 / 3/25/1980
Spill Date: 3/19/1980
Spill Cause: Tank Overfill
Spill Source: Commercial/Industrial
Spill Class: Not reported
Cleanup Ceased: 3/25/1980
Cleanup Meets Standard: True
SWIS: 2814
Investigator: PCLINDEN
Referred To: Not reported
Reported to Dept: 3/20/1980
CID: Not reported
Water Affected: Not reported
Spill Notifier: Other
Last Inspection: Not reported
Recommended Penalty: False
UST Involvement: False
Remediation Phase: 0
Date Entered In Computer: 12/2/2003
Spill Record Last Update: 12/2/2003
Spiller Name: Not reported

**Actual:
539 ft.**

Map ID
 Direction
 Distance
 Elevation

MAP FINDINGS

Site

Database(s)

EDR ID Number
 EPA ID Number

EMERSON FUEL COMPANY (Continued)

S102678600

Spiller Company: EMERSON FUEL COMPANY
 Spiller Address: Not reported
 Spiller City,St,Zip: ZZ
 Spiller County: 001
 Spiller Contact: Not reported
 Spiller Phone: Not reported
 Spiller Extention: Not reported
 DEC Region: 8
 DER Facility ID: 146130
 DEC Memo: Prior to Sept, 2004 data translation this spill Lead_DEC Field was "PL"
 Remarks: RESIDENTIAL FUEL TANK OVERFILL BY EMERSON FUEL COMPANY.

Material:
 Site ID: 173727
 Operable Unit ID: 892919
 Operable Unit: 01
 Material ID: 483773
 Material Code: 0001A
 Material Name: #2 Fuel Oil
 Case No.: Not reported
 Material FA: Petroleum
 Quantity: 10
 Units: Gallons
 Recovered: 10
 Resource Affected: Not reported
 Oxygenate: False

Tank Test:

106
 NE
 1/2-1
 0.683 mi.
 3606 ft.

RG AND E - CANAL STREET MGP SITE
CANAL STREET
ROCHESTER, NY 14608

EDR MGP 1008408029
N/A

Relative:
Lower

Manufactured Gas Plants:
 No additional information available

Actual:
512 ft.

107
 East
 1/2-1
 0.704 mi.
 3717 ft.

BURROUGHS CORPORATION-RSP
215 TREMONT AVE
ROCHESTER, NY 14608

RCRA-TSDF 1000368141
CORRACTS NYD000799247
RCRA NonGen / NLR
2020 COR ACTION

Relative:
Lower

RCRA-TSDF:
 Date form received by agency: 01/01/2007
 Facility name: BURROUGHS CORPORATION-RSP
 Facility address: 215 TREMONT AVE
 ROCHESTER, NY 14608
 EPA ID: NYD000799247
 Mailing address: TREMONT AVE

Actual:
522 ft.

Map ID
Direction
Distance
Elevation

MAP FINDINGS

Site

Database(s)

EDR ID Number
EPA ID Number

BURROUGHS CORPORATION-RSP (Continued)

1000368141

ROCHESTER, NY 14608
Contact: Not reported
Contact address: TREMONT AVE
ROCHESTER, NY 14608
Contact country: US
Contact telephone: Not reported
Contact email: Not reported
EPA Region: 02
Classification: TSDF
Description: Handler is engaged in the treatment, storage or disposal of hazardous waste
Classification: Non-Generator
Description: Handler: Non-Generators do not presently generate hazardous waste

Owner/Operator Summary:

Owner/operator name: BURROUGHS CORP
Owner/operator address: 215 TREMONT
ROCHESTER, NY 14608
Owner/operator country: US
Owner/operator telephone: (716) 328-7670
Legal status: Private
Owner/Operator Type: Owner
Owner/Op start date: Not reported
Owner/Op end date: Not reported

Owner/operator name: BURROUGHS CORPORATION
Owner/operator address: 215 TREMONT
OPERCITY, NY 99999
Owner/operator country: US
Owner/operator telephone: (716) 328-7670
Legal status: Private
Owner/Operator Type: Operator
Owner/Op start date: Not reported
Owner/Op end date: Not reported

Handler Activities Summary:

U.S. importer of hazardous waste: No
Mixed waste (haz. and radioactive): No
Recycler of hazardous waste: No
Transporter of hazardous waste: No
Treater, storer or disposer of HW: No
Underground injection activity: No
On-site burner exemption: No
Furnace exemption: No
Used oil fuel burner: No
Used oil processor: No
User oil refiner: No
Used oil fuel marketer to burner: No
Used oil Specification marketer: No
Used oil transfer facility: No
Used oil transporter: No

Historical Generators:

Date form received by agency: 01/01/2006
Facility name: BURROUGHS CORPORATION-RSP
Classification: Not a generator, verified

Map ID
Direction
Distance
Elevation

MAP FINDINGS

Site

Database(s)

EDR ID Number
EPA ID Number

BURROUGHS CORPORATION-RSP (Continued)

1000368141

Date form received by agency: 07/14/1999
Facility name: BURROUGHS CORPORATION-RSP
Classification: Small Quantity Generator

Date form received by agency: 11/19/1980
Facility name: BURROUGHS CORPORATION-RSP
Classification: Not a generator, verified

Date form received by agency: 09/15/1980
Facility name: BURROUGHS CORPORATION-RSP
Classification: Large Quantity Generator

Corrective Action Summary:

Event date: 02/28/1990
Event: RFI Workplan Approved

Event date: 02/28/1990
Event: Stabilization Measures Implemented

Event date: 02/28/1990
Event: RFI Imposition

Event date: 02/28/1990
Event: RFA Determination Of Need For An RFI, RFI is Necessary;

Event date: 11/30/1990
Event: CA610

Event date: 02/28/1991
Event: Stabilization Construction Completed

Event date: 10/07/1993
Event: RFA Initiation

Event date: 12/10/1993
Event: CA Prioritization, Facility or area was assigned a medium corrective action priority.

Event date: 03/30/1994
Event: Date For Remedy Selection (CM Imposed)

Event date: 03/30/1994
Event: RFI Approved

Event date: 03/30/1994
Event: CMS Approved

Event date: 05/09/1994
Event: RFA Completed

Event date: 03/30/1995
Event: CMI Workplan Approved

Event date: 07/30/1995
Event: Certification Of Remedy Completion Or Construction Completion

Event date: 01/30/1997

Map ID
Direction
Distance
Elevation

MAP FINDINGS

Site

Database(s)

EDR ID Number
EPA ID Number

BURROUGHS CORPORATION-RSP (Continued)

1000368141

Event: CA577

Event date: 12/28/2011
Event: Current Human Exposures under Control, Yes, Current Human Exposures Under Control has been verified. Based on a review of information contained in the EI determination, current human exposures are expected to be under control at the facility under current and reasonably expected conditions. This determination will be re-evaluated when the Agency/State becomes aware of significant changes at the facility.

Event date: 12/28/2011
Event: Igration of Contaminated Groundwater under Control, Yes, Migration of Contaminated Groundwater Under Control has been verified. Based on a review of information contained in the EI determination, it has been determined that migration of contaminated groundwater is under control at the facility. Specifically, this determination indicates that the migration of contaminated groundwater is under control, and that monitoring will be conducted to confirm that contaminated groundwater remains within the existing area of contaminated groundwater. This determination will be re-evaluated when the Agency becomes aware of significant changes at the facility.

Event date: 12/28/2011
Event: Corrective Action Process Terminated, Remedial Activities Completed

Violation Status: No violations found

CORRACTS:

EPA ID: NYD000799247
EPA Region: 02
Area Name: SITEWIDE
Actual Date: 19970130
Action: CA577
NAICS Code(s): 339944
Carbon Paper and Inked Ribbon Manufacturing
Original schedule date: Not reported
Schedule end date: Not reported

EPA ID: NYD000799247
EPA Region: 02
Area Name: SITEWIDE
Actual Date: 19900228
Action: CA070YE - RFA Determination Of Need For An RFI, RFI is Necessary
NAICS Code(s): 339944
Carbon Paper and Inked Ribbon Manufacturing
Original schedule date: Not reported
Schedule end date: Not reported

EPA ID: NYD000799247
EPA Region: 02
Area Name: SITEWIDE
Actual Date: 19900228
Action: CA600 - Stabilization Measures Implemented
NAICS Code(s): 339944
Carbon Paper and Inked Ribbon Manufacturing

Map ID
Direction
Distance
Elevation

MAP FINDINGS

Site

Database(s)

EDR ID Number
EPA ID Number

BURROUGHS CORPORATION-RSP (Continued)

1000368141

Original schedule date: Not reported
Schedule end date: Not reported

EPA ID: NYD000799247
EPA Region: 02
Area Name: SITEWIDE
Actual Date: 19900228
Action: CA100 - RFI Imposition
NAICS Code(s): 339944
Carbon Paper and Inked Ribbon Manufacturing

Original schedule date: Not reported
Schedule end date: Not reported

EPA ID: NYD000799247
EPA Region: 02
Area Name: SITEWIDE
Actual Date: 19900228
Action: CA150 - RFI Workplan Approved
NAICS Code(s): 339944
Carbon Paper and Inked Ribbon Manufacturing

Original schedule date: Not reported
Schedule end date: Not reported

EPA ID: NYD000799247
EPA Region: 02
Area Name: SITEWIDE
Actual Date: 19910228
Action: CA650 - Stabilization Construction Completed
NAICS Code(s): 339944
Carbon Paper and Inked Ribbon Manufacturing

Original schedule date: Not reported
Schedule end date: Not reported

EPA ID: NYD000799247
EPA Region: 02
Area Name: SITEWIDE
Actual Date: 19940330
Action: CA400 - Date For Remedy Selection (CM Imposed)
NAICS Code(s): 339944
Carbon Paper and Inked Ribbon Manufacturing

Original schedule date: Not reported
Schedule end date: Not reported

EPA ID: NYD000799247
EPA Region: 02
Area Name: SITEWIDE
Actual Date: 19940330
Action: CA200 - RFI Approved
NAICS Code(s): 339944
Carbon Paper and Inked Ribbon Manufacturing

Original schedule date: Not reported
Schedule end date: Not reported

EPA ID: NYD000799247
EPA Region: 02
Area Name: SITEWIDE
Actual Date: 19940330

Map ID
Direction
Distance
Elevation

MAP FINDINGS

Site

Database(s)

EDR ID Number
EPA ID Number

BURROUGHS CORPORATION-RSP (Continued)

1000368141

Action: CA350 - CMS Approved
NAICS Code(s): 339944
Carbon Paper and Inked Ribbon Manufacturing
Original schedule date: Not reported
Schedule end date: Not reported

EPA ID: NYD000799247
EPA Region: 02
Area Name: SITEWIDE
Actual Date: 19950330
Action: CA500 - CMI Workplan Approved
NAICS Code(s): 339944
Carbon Paper and Inked Ribbon Manufacturing
Original schedule date: Not reported
Schedule end date: Not reported

EPA ID: NYD000799247
EPA Region: 02
Area Name: SITEWIDE
Actual Date: 19940509
Action: CA050 - RFA Completed
NAICS Code(s): 339944
Carbon Paper and Inked Ribbon Manufacturing
Original schedule date: Not reported
Schedule end date: Not reported

EPA ID: NYD000799247
EPA Region: 02
Area Name: SITEWIDE
Actual Date: 19950730
Action: CA550 - Certification Of Remedy Completion Or Construction Completion
NAICS Code(s): 339944
Carbon Paper and Inked Ribbon Manufacturing
Original schedule date: Not reported
Schedule end date: Not reported

EPA ID: NYD000799247
EPA Region: 02
Area Name: SITEWIDE
Actual Date: 19931007
Action: CA010 - RFA Initiation
NAICS Code(s): 339944
Carbon Paper and Inked Ribbon Manufacturing
Original schedule date: Not reported
Schedule end date: Not reported

EPA ID: NYD000799247
EPA Region: 02
Area Name: SITEWIDE
Actual Date: 19901130
Action: CA610
NAICS Code(s): 339944
Carbon Paper and Inked Ribbon Manufacturing
Original schedule date: Not reported
Schedule end date: Not reported

EPA ID: NYD000799247

Map ID
Direction
Distance
Elevation

MAP FINDINGS

Site

Database(s)

EDR ID Number
EPA ID Number

BURROUGHS CORPORATION-RSP (Continued)

1000368141

EPA Region: 02
Area Name: SITEWIDE
Actual Date: 19931210
Action: CA075ME - CA Prioritization, Facility or area was assigned a medium corrective action priority
NAICS Code(s): 339944
Carbon Paper and Inked Ribbon Manufacturing
Original schedule date: Not reported
Schedule end date: Not reported

EPA ID: NYD000799247
EPA Region: 02
Area Name: SITEWIDE
Actual Date: 20111228
Action: CA999RM - Corrective Action Process Terminated, Remedial Activities Completed
NAICS Code(s): 339944
Carbon Paper and Inked Ribbon Manufacturing
Original schedule date: Not reported
Schedule end date: Not reported

EPA ID: NYD000799247
EPA Region: 02
Area Name: SITEWIDE
Actual Date: 20111228
Action: CA725YE - Current Human Exposures Under Control, Yes, Current Human Exposures Under Control has been verified
NAICS Code(s): 339944
Carbon Paper and Inked Ribbon Manufacturing
Original schedule date: Not reported
Schedule end date: Not reported

EPA ID: NYD000799247
EPA Region: 02
Area Name: SITEWIDE
Actual Date: 20111228
Action: CA750YE - Migration of Contaminated Groundwater under Control, Yes, Migration of Contaminated Groundwater Under Control has been verified
NAICS Code(s): 339944
Carbon Paper and Inked Ribbon Manufacturing
Original schedule date: Not reported
Schedule end date: Not reported

2020 COR ACTION:

EPA ID: NYD000799247
Region: 2
Action: Remedy Constructed

Map ID
 Direction
 Distance
 Elevation

MAP FINDINGS

EDR ID Number
 EPA ID Number

108
ENE
1/2-1
0.758 mi.
4000 ft.

ARTCO INDUSTRIAL LAUNDRIES
331-337 WEST MAIN STREET
ROCHESTER, NY 14608

NY SHWS **S110043647**
N/A

Relative:
Lower

SHWS:

Program: HW
 Site Code: 57976
 Classification: SIGNIFICANT THREAT TO THE PUBLIC HEALTH OR ENVIRONMENT - ACTION
 REQUIRED.
 Region: 8
 Acres: 2.000
 HW Code: 828102
 Record Add: 11/18/1999
 Record Upd: 07/20/2012
 Updated By: BXPUTZIG
 Site Description: Location: The Artco Industrial Laundries site (Artco) is located in a commercial area on the west side of the City of Rochester, Monroe County. The site located approximately 0.6 miles west of the Genesee River and roughly 300-ft west of the intersection of West Main Street and Ford Street. Site Features: The main site feature is an approximately 48,788 sq. ft occupied building. The rest of the site is mostly paved with some grass and landscaped areas immediately north and west of the building. Current Zoning/Use: The site is currently used as an industrial laundry and is zoned Center City District which allows for a variety of uses. The site is owned by AFES, LLC (a corporate relative of Artco) and is occupied by Cintas Corp. The surrounding parcels are currently used for a variety of non-residential activities including commercial, light industrial, roads, and utility right-of-ways. The nearest residence is approximately 300 ft southeast on Favor Street. Historical Uses: The site and adjoining properties have long been an area of commercial and industrial development since the early 1900s. The site property was previously developed with (former) structures dating back to the 1800s. The area, including the site parcel, was part of a former rail yard from the early 1900s through the 1960s. Redevelopment as the Artco facility occurred in the late 1960s to early 1970s. Artco operated an industrial laundry service at the site between approximately 1972 and 1999. Artcos operations included a dry cleaning process that used tetrachloroethylene (PCE) as a solvent and it is this use that appears to have led to the PCE contamination at the site. The current occupant has never used PCE at the site. Environmental testing performed in the early 1990s prior to and during construction of an adjacent building indicated that PCE was present in the soil and groundwater. In 1999, DEC completed an investigation which indicated that the dry cleaning operation at Artco was an apparent source of the PCE. In 2000, Artco entered the Voluntary Cleanup Program (VCP). Elevated levels of PCE were detected in the soil underneath the building and in 2004 a soil vapor extraction (SVE) system was installed as an interim remedial measure (IRM) to treat a limited amount of contaminated soil. Groundwater at the site was also contaminated with PCE and contaminated groundwater appeared to be migrating off-site to the north, west and east. In 2005, Artco sold the property to a company called KramKnarf, LLC. KramKnarf assumed responsibility for the investigation and cleanup under the VCP. In 2006, KramKnarf notified the DEC that they decided to not perform the additional investigation and remediation activities requested by DEC. As a result, the VCP was terminated and

Actual:
513 ft.

MAP FINDINGS

ARTCO INDUSTRIAL LAUNDRIES (Continued)

S110043647

the SVE system was shut down. In 2007, a new Volunteer, Barnes/Stevens Redevelopment LLC (BSR), was accepted into the Brownfield Cleanup Program (BCP). BSR also purchased the site from KramKnarf. As a Volunteer in the BCP, BSR was responsible for addressing the contamination on the site while DEC was responsible for addressing contaminants that have migrated off-site. Field activities for DEC's off-site investigation were initiated in 2009 and included the collection of groundwater and vapor intrusion evaluation samples at several nearby properties. DEC approved BSR's work plan for additional on-site investigation in October 2007. The first task included a vapor intrusion evaluation of the on-site building. In April 2008, based on the vapor intrusion results, DEC requested BSR conduct an IRM to mitigate the vapor intrusion concerns at the site. BSR failed to complete the IRM and other investigation activities, so DEC terminated the BCP in August 2009. In October 2009, DEC listed the site in the Registry of Inactive Hazardous Waste Disposal Sites. In September 2010, AFES, LLC, who acquired ownership of the property from BSR, entered into an Order on Consent with DEC to complete a full remedial program for the site. Site Geology And Hydrogeology: The site is generally flat. The overburden soils generally consist of a layer of fill materials varying in thickness from 4 to 8 feet below ground surface underlain generally by silty fine sand. Groundwater at the site is present in the overburden at a depth of approximately 7 feet below ground surface. Bedrock is present at approximately 11 feet below ground surface. Groundwater from the site generally flows to the west and north.

Env Problem:

Nature and Extent Of Contamination: Based on investigations conducted to date, the primary contaminants of concern at the site include tetrachloroethene (PCE) and associated breakdown compounds such as trichloroethene (TCE) and cis-1,2-dichloroethene (cis-1,2-DCE). As discussed below, these contaminants have impacted the environmental media of soil, groundwater, and soil vapor. Soil Subsurface soil contamination associated with the dry cleaning operation is present underneath the building with the highest concentrations located under the eastern section of the building where the dry cleaning equipment was formerly located. In the source area under the building, maximum soil concentrations and associated 6 NYCRR Part 375 Protection of Groundwater soil cleanup objectives (SCOs) are provided below for PCE, TCE, and cis-1,2-DCE (note that for these compounds, the Protection of Groundwater SCO is the same as the Unrestricted Use SCO). PCE was detected in soils at up to 26,000 ppm which significantly exceeds the SCO of 1.3 ppm. TCE was detected in soils at up to 110 ppm which significantly exceeds the SCO of 0.47 ppm. Cis-1,2-DCE was detected in soils at up to 18 ppm which significantly exceeds the SCO of 0.25 ppm. Additionally, a TCLP analysis for one soil sample had a PCE concentration of 140 ppm, which exceeded the regulatory TCLP threshold of 0.73 indicating that the soils exhibited the characteristic of toxicity for PCE per 6 NYCRR Part 371.3(e). Groundwater The soil contamination has resulted in significant groundwater contamination as PCE and associated degradation products were detected in the on-site groundwater both under the building and outside the building footprint at concentrations significantly above groundwater standards. Site-related contaminants also appear to be migrating off-site, especially to the north, east, and west. The groundwater results discussed below are based on samples collected in June 2007. In the source area overburden under the east side of building, PCE

MAP FINDINGS

ARTCO INDUSTRIAL LAUNDRIES (Continued)

S110043647

groundwater concentrations ranged from 1,000 ppb to 142,000 ppb, TCE concentrations ranged from 65 ppb to 11,200 ppb, and cis-1,2-DCE concentrations ranged from non detect to 1,530 ppb. The groundwater standard for each of these compounds is 5 ppb. Outside the source area, the highest concentrations under the building were detected in the overburden groundwater at the northwest portion of the building where PCE was detected at 111,000 ppb, TCE was detected at 18,700 ppb, and cis-1,2-DCE was detected at 37,900 ppb. The groundwater standard for each of these compounds is 5 ppb. Outside the building footprint, groundwater concentrations in the overburden decrease significantly, but the groundwater in the shallow bedrock is significantly impacted. The highest shallow bedrock groundwater concentrations were detected outside the northwest corner of the building where PCE was detected at 15,700 ppb, TCE was detected at 1,400 ppb, and cis-1,2-DCE was detected at 760 ppb. The groundwater standard for each of these compounds is 5 ppb. Off-site, the highest groundwater concentrations were detected north of the site in the shallow bedrock where PCE was detected at 14,400 ppb, TCE was detected at 3,570 ppb, and cis-1,2-DCE was detected at 2,290 ppb. The groundwater standard for each of these compounds is 5 ppb. Additionally, vinyl chloride was detected at 34 ppb. The groundwater standard for vinyl chloride is 2 ppb. Soil Vapor and Indoor Air The soil and groundwater contamination at the site has resulted in soil vapor contamination. In 2011, a sub-slab depressurization system (a system that ventilates/removes air beneath the building) was installed at the on-site building to prevent the inhalation of site-related contamination. An off-Site vapor intrusion investigation was conducted by DEC in 2009. The results indicated that adverse impacts to adjacent properties related to vapor intrusion were not occurring and that significant impacts would not be anticipated in the future. Significant Threat: The site represents a significant threat to the environment due to the ongoing releases from sub-surface source areas to groundwater and the off-site migration of contaminated groundwater.

Health Problem: People will not come into contact with the contaminated soil unless they perform ground-intrusive work at the site. Contaminated groundwater is not being used for drinking water because the area is served by the public water supply. Volatile organic compounds in the groundwater may move into the soil vapor (air spaces within the soil), which in turn may move into overlying buildings and affect the indoor air quality. This process, which is similar to the movement of radon gas from the subsurface into the indoor air of buildings, is referred to as soil vapor intrusion. A sub-slab depressurization system (a system that ventilates/removes air beneath the building) has been installed at the on-site building to prevent the inhalation of site-related contamination. Sampling indicates soil vapor intrusion is not a concern off-site.

Dump: False
Structure: True
Lagoon: False
Landfill: False
Pond: False
Disp Start: 1972
Disp Term: 1999
Lat/Long: 43:09:11.0 / 77:37:18.0
Dell: False
Record Add: 11/18/1999 12:00:00 PM

Map ID
Direction
Distance
Elevation

MAP FINDINGS

Site

Database(s)

EDR ID Number
EPA ID Number

ARTCO INDUSTRIAL LAUNDRIES (Continued)

S110043647

Record Upd: 4/19/2011 1:17:00 PM
Updated By: flsowers
Own Op: Document Repository
Sub Type: NNN
Owner Name: LORI FRANKUNAS
Owner Company: PHYLLIS WHEATLEY COMMUNITY LIBRARY
Owner Address: 33 DR. SAMUEL MCCREE WAY
Owner Addr2: Not reported
Owner City,St,Zip: ROCHESTER, NY 14608
Owner Country: United States of America
Own Op: Disp. Owner
Sub Type: 01
Owner Name: JOEL COHEN
Owner Company: ARTCO INDUSTRIAL LAUNDRIES
Owner Address: 440 CANFIELD ROAD
Owner Addr2: Not reported
Owner City,St,Zip: PITTSFORD, NY 14534
Owner Country: United States of America
HW Code: 828102
Waste Type: TETRACHLOROETHYLENE (PCE)
Waste Quantity: UNKNOWN
Waste Code: Not reported
Crossref ID: V00270
Cross Ref Type Code: 04
Cross Ref Type: VCP Site ID
Record Added Date: 1/30/2002 2:45:00 PM
Record Updated: 1/30/2002 2:45:00 PM
Updated By: REEVANS
Crossref ID: C828118
Cross Ref Type Code: 22
Cross Ref Type: BCP Site ID
Record Added Date: 9/21/2009 3:03:00 PM
Record Updated: 9/21/2009 3:03:00 PM
Updated By: MOBARRIE
Crossref ID: c828102
Cross Ref Type Code: 22
Cross Ref Type: BCP Site ID
Record Added Date: 3/24/2006 4:16:00 PM
Record Updated: 3/24/2006 4:16:00 PM
Updated By: FLSOWERS

Count: 131 records.

ORPHAN SUMMARY

City	EDR ID	Site Name	Site Address	Zip	Database(s)
GATES	S112146458	STREET AND SHOULDER	RT 531 E & RT 490 E	14606	NY Spills
GATES	S111458045	AIR PRODUCTS MVA	BETWEEN 531 & RT 390	14606	NY Spills
MONROE COUNTY	S110750717	JEFFREY S BANN MVA	ROUTE 490 WEST		NY Spills
MONROE COUNTY	2011973541	GENESEE RIVER	GENESEE RIVER		ERNS
MONROE COUNTY	M300005286	GENESEE SAND & GRAVEL	PIT #2		US MINES
MONROE COUNTY	2011974392	SEE LAT/LONGSHERIFFS STATION GENES	SEE LAT/LONGSHERIFFS STATION G		ERNS
ROCHESTER	S103567640	GENESEE RIVER	RG & E EAST SIDE GAS STA		NY Spills
ROCHESTER	S102172960	RT 104 MVA	RT 104		NY Spills
ROCHESTER	S103484159	GENESEE RIVER	RT 104		NY Spills
ROCHESTER	S110752369	AGWAY PETROLEUM - ROUTE 104	RT 104		NY Spills
ROCHESTER	S113493791	MONROE COUNTY COMM. COLLEGE	1500TH EAST HENRIETTA RD & MA		NY Spills
ROCHESTER	S105265407	NORTHCOAST CRUSHING SITE	18TH & 2ND CARIN ST	14611	NY SWF/LF
ROCHESTER	S106002226	ROADWAY	RT 209 & BOICE MILL RD		NY Spills
ROCHESTER	S112810040	RT 209	4739 RT 209		NY Spills
ROCHESTER	S109205166	OUR LADY OF LORDS	6078 RT 209		NY Spills
ROCHESTER	S104951944	BARGE CANAL	RT 33		NY Spills
ROCHESTER	1009234843	PROGRESSIVE INSURANCE	RT 332 & LOMIS RD		NY MANIFEST
ROCHESTER	S103483255	MATLACK TRUCKING	RT 36		NY Spills
ROCHESTER	S105141169	AVON METAL FABRICATING	RT 390		NY Spills
ROCHESTER	S109371931	ROUTE 390 NORTH @ ROUTE 590 FLYOVE	RT 390 N	14606	NY Spills
ROCHESTER	S103483767	ROUTE 390 NORTHBOUND	RT 390N		NY Spills
ROCHESTER	S106906561	ORCHARD-WHITNEY SITE	415TH ORCHARD ST & 354 WHITNE	14606	NY ERP
ROCHESTER	S102152777	KING	55 RT 44		NY Spills
ROCHESTER	S102172621	FREDERICK HESS	RT 47		NY Spills
ROCHESTER	S102172558	AMERICAN FREIGHT SYSTEM	RT 490		NY Spills
ROCHESTER	S102173219	ROCHESTER MACHINERY TRUCK	RT 490 E		NY Spills
ROCHESTER	S103483388	WILLIAM STAPPENBECK INC.	RT 490		NY Spills
ROCHESTER	S110752436	RTE 490	RT 490		NY Spills
ROCHESTER	S110752450	RTE 490 @ MONROE	RT 490 & MONROE AVE		NY Spills
ROCHESTER	S107410022	ROUTE 490	RT 490		NY Spills
ROCHESTER	1000447187	NYS DOT	I 490 RAMP LBINNERLOOP RTE	14614	RCRA NonGen / NLR, FINDS, NY MANIFEST
ROCHESTER	S108297885	ROUTE 490 EAST	RT 490 E	14606	NY Spills
ROCHESTER	S109583524	ROUTE 531 @ MANITOU ROAD ABANDONED	RT 531 & MANITOU RD	14606	NY Spills
ROCHESTER	S109827912	NORTHROP CONCRETE MVA	RT 531 W	14606	NY Spills
ROCHESTER	S102173254	TUSCARORA CONSTRUCTION CO	RT 590		NY Spills
ROCHESTER	S104647646	ABANDONED CONTAINER	RT 590 N		NY Spills
ROCHESTER	S103483405	ROUTE 590 MVA	RT 590		NY Spills
ROCHESTER	S102152616	CORROSIVE	RT 6		NY Spills
ROCHESTER	1014808771	900 & 930 MAPLE STREET	900TH & 930 MAPLE ST	14611	US BROWNFIELDS, FINDS
ROCHESTER	S104951804	ROUTES 96 AND 490	RT 96 & RT		NY Spills
ROCHESTER	S102169700	ALPHONSE STREET	ALPHONSE ST		NY Spills
ROCHESTER	S102172397	BARGE CANAL & GENESEE RV	BARGE CANAL		NY Spills

ORPHAN SUMMARY

City	EDR ID	Site Name	Site Address	Zip	Database(s)
ROCHESTER	S102169821	BAY STREET	BAY ST		NY Spills
ROCHESTER	1010328676	NYSDOT BIN 1048729	RT BRIDGE	14611	RCRA-LQG
ROCHESTER	1007789389	BROAD STREET BRIDGE OVER THE GENES	BROAD ST & GENESEE RIV		FINDS
ROCHESTER	1016022879	ROCHESTER CITY OF BROAD STREET TUN	BROAD SAINT BET MAIN & EXCHAN		FINDS
ROCHESTER	S111790622	ROCHESTER CITY OF - BROAD ST TUNNE	BROAD SAINT BET MAIN & EXCHAN	14614	NY MANIFEST
ROCHESTER	S107408569	CAIRN STREET SEWERS	CAIRN ST	14611	NY Spills
ROCHESTER	S107788987	CAIRN STREET ABANDONED CONTAINERS	CAIRN ST	14619	NY Spills
ROCHESTER	S102667139	GENESEE RIVER	CHARLOTTE		NY Spills
ROCHESTER	S105842547	ROCHESTER (C) C & D LF	CITY HALL	14614	NY SWF/LF
ROCHESTER	S102678641	CLIFF STREET RPWD	CLIFF ST		NY Spills
ROCHESTER	S102168170	CLINTON STREET SOUTH	S CLINTON ST		NY Spills
ROCHESTER	S103567906	COTTAGE STREET	COTTAGE ST		NY Spills
ROCHESTER	S104323940	SPEEDY CLEANERS- COURT STREET SITE	COURT ST		NY VCP
ROCHESTER	1001818249	ROCHESTER CITY OF DOWNTOWN RIVERFR	COURT ST S & W BANK OF GENESE	14614	RCRA NonGen / NLR, FINDS
ROCHESTER	1007755844	GENESEE RIVER CORRIDOR	CRITICAL ENVIRONMENTAL AREA		FINDS
ROCHESTER	S105972782	GENESEE RIVER GORGE (LOWER FALLS)	DRIVING PARK BRIDGE AND LAKE A		NY DEL SHWS
ROCHESTER	S109828126	GENESEE RIVER AT ELMWOOD AVE BRIDG	ELMWOOD AVE	14611	NY Spills
ROCHESTER	S102170331	CLOVER STREET	END OF CLOVER ST		NY Spills
ROCHESTER	1007757735	EAST RIVER WALL/GENESEE GATEWAY PA	ERIE HBR & GENESEE RIV		FINDS
ROCHESTER	S104511023	FLINT STREET	2 FLINT ST	14608	NY Spills
ROCHESTER	1007755841	GENESEE R LOWER FALLS, STATION 5 D	FOOT OF BREWER ST		FINDS
ROCHESTER	1007745480	FORD STREET BRIDGE	FORD ST & GENESEE RIV		FINDS
ROCHESTER	S108146343	RG&E, FRONT STREET	FRONT ST		NY HSWDS
ROCHESTER	1007790078	RIVER STREET WATERFRONT	N FT LATTA RD N		FINDS
ROCHESTER	S108147006	RG&E, GENESEE RIVER GORGE	GENESEE RIV	14608	NY HSWDS
ROCHESTER	1007760956	SMITH STREET BRIDGE DUCTS	GENESEE RIV		FINDS
ROCHESTER	1007803450	COURT STREET BRIDGE PROJECT	GENESEE RIV		FINDS
ROCHESTER	S112226809	GENESEE RIVER MOUTH	GENESEE RIV		NY Spills
ROCHESTER	S112226920	GENESEE CHANNEL MAINT/ ESSROC CORP	GENESEE RIV & TURNING PT		NY Spills
ROCHESTER	S107407342	GENESEE RIVER	GENESEE RIV		NY Spills
ROCHESTER	S107407341	GENESEE RIVER	GENESEE RIV		NY Spills
ROCHESTER	S106866578	GENESEE RIVER ABANDONED DRUMS	GENESEE RIV		NY Spills
ROCHESTER	S107409779	GENESEE RIVER	GENESEE RIV		NY Spills
ROCHESTER	S102169880	GENESEE RIVER	GENESEE R N OF STUTSON		NY Spills
ROCHESTER	S102169776	GENESEE RIVER (ELMWOOD)	GENESEE RIV		NY Spills
ROCHESTER	S102172154	GENESEE RIVER DRUM	IN GENESEE RIV		NY Spills
ROCHESTER	S102169908	GENESEE RIVER @ PARK ZOO	GENESEE RIV & PARK ZOO		NY Spills
ROCHESTER	S102169872	GENESEE RIVER AT LAKE ONT	GENESEE RIV		NY Spills
ROCHESTER	S102169997	GENESEE RIVER-DRIVING PK	GENESEE RIVER DRIVING PARK		NY Spills
ROCHESTER	S102169379	GENESEE RIVER (SO RT 390)	GENESEE RIV S		NY Spills
ROCHESTER	S104951910	GENESEE RIVER	GENESEE RIV & KINGS LANDG		NY Spills
ROCHESTER	S102172260	GENESEE PARK BOATHOUSE	GENESEE RIV & BOATHOUSE		NY Spills
ROCHESTER	S104951894	GENESEE RIVER	GENESEE RIV & DRIVING PARK		NY Spills
ROCHESTER	S102172944	GENESEE RIVER SALMON DIE-	GENESEE RIV		NY Spills
ROCHESTER	S102168916	GENESEE RIVER	GENESEE & C SOAP		NY Spills
ROCHESTER	S102172913	GENESEE RIVER/ ELMWOOD AV	GENESEE RIV & ELMWOOD		NY Spills
ROCHESTER	S102170417	ROCHESTER ENVIRON.SERVICE	GENESEE PARK BLVD		NY Spills

ORPHAN SUMMARY

City	EDR ID	Site Name	Site Address	Zip	Database(s)
ROCHESTER	S102169832	U OF R/INTERFAITH CHAPEL	GENESEE RIV		NY Spills
ROCHESTER	S104951918	CHARLOTTE PUMP STATION	GENESEE RIV & LAKE ONTARI		NY Spills
ROCHESTER	S102169795	UNIVERSITY OF ROCHESTER	GENESEE RIV & ELMWOOD		NY Spills
ROCHESTER	S104647567	FORD CONSTRUCTION COMPANY	GENESEE RIV		NY Spills
ROCHESTER	S107409778	KINGS LANDING FISHKILL	GENESEE RIV		NY Spills
ROCHESTER	S107407343	CHARLOTTE RR BRIDGE	GENESEE RIV		NY Spills
ROCHESTER	U004064891	UNITY HEALTH SYSTEM	GENESEE ST	14611	NY UST
ROCHESTER	A100296503	UNITY HEALTH SYSTEM	GENESEE ST	14611	NY AST
ROCHESTER	S106970635	105 GERALD STREET	105 GERALD ST		NY Spills
ROCHESTER	S103484753	NO GOODMAN (E MAIN-RT 104	N GOODMAN E MAIN		NY Spills
ROCHESTER	S107409758	W GENESEE RVR @ LAKE AVE	KINGS LANDG SITE OUTFL		NY Spills
ROCHESTER	S104951864	GENESEE RIVER	LAKE AVENUE SEWER PROJECT		NY Spills
ROCHESTER	S112227255	LEXINGTON AVENUE AND STRAUB STREET	LEXINGTON AND STRAUB ST		NY Spills
ROCHESTER	S110242470	CRUMB RUBBER SOLUTIONS	LEXINGTON COMMERCE CTR	14606	NY SWF/LF
ROCHESTER	S102172364	GENESEE RIVER	LOWER FALLS GENESEE RIV		NY Spills
ROCHESTER	S102172548	ROCHESTER GAS & ELECTRIC	MAIN ST E		NY Spills
ROCHESTER	A100346968	LEVEL 3 COMMUNICATIONS - ROCHNYEH	1 MAIN ST W	14614	NY AST
ROCHESTER	1010329127	NYS DOT BIN 1093841	MAIN ST	14608	RCRA-LQG
ROCHESTER	S102173022	MILBORN STREET	MILBORN ST		NY Spills
ROCHESTER	S112809641	RGR TA MORTIMER STREET BUS GARAGE	MORTIMER ST		NY Spills
ROCHESTER	S102170573	GENESEE SCRAP METAL	MOUNT READ N		NY Spills
ROCHESTER	S108467418	I-490 EASTBOUND	MOUNT READ BOULEVARD TO BROWN		NY Spills
ROCHESTER	S102168193	MOUTH OF GENESEE - DRUM	MOUTH OF GENESEE RIV		NY Spills
ROCHESTER	S102170390	GENESEE RIVER	S OF BRG		NY Spills
ROCHESTER	S102170746	PINNACLE STREET	PINACLE ST		NY Spills
ROCHESTER	S103274050	1.2 ML @ ROCK MT FARM GRA	QUEENS HWY		NY Spills
ROCHESTER	S111072449	ROCHESTER (C)	RIDGE RD E	14606	NY SWF/LF
ROCHESTER	1007774812	CHARLOTTE PUMP STATION/GENESEE RIV	RIVER ST		FINDS
ROCHESTER	1007750815	GENESEE RIVER PARK	E RIVER RD		FINDS
ROCHESTER	1007755492	GENESEE VALLEY GOLF COURSE	E RIVER RD		FINDS
ROCHESTER	1009231475	NYSDEC GENESEE VALLEY PARK	E RIVER RD		NY MANIFEST
ROCHESTER	S104647667	GENESEE RIVER BARGE	ROCHESTER YACHT CLB		NY Spills
ROCHESTER	1008981317	GENESEE RIVERWAY TRAIL	O RORKE BRG S		FINDS
ROCHESTER	S113405766	GENESEE RIVER	SENECA PARK FOOT BRG		NY Spills
ROCHESTER	S104951867	GENESEE RIVER	SETH GREEN RD		NY Spills
ROCHESTER	S110752458	SMALL CREEK OFF OF NY ROUTE 252	SMALL CREEK NEAR & RT 252		NY Spills
ROCHESTER	S103484176	GENESEE RIVER	STATION 5 TUNL		NY Spills
ROCHESTER	S110751240	STAUDINGER PLACE AT THOMAS STREET	STAUDINGER PLACE AT THOMAS ST		NY Spills
ROCHESTER	S104647588	STENSON STREET DUMPING	STENSON ST		NY Spills
ROCHESTER	1007751104	STUTSON ST OVER GENESEE RIVER BIN	STUTSON SAINT OVER GENESEE RIV		FINDS
ROCHESTER	1007755693	GENESEE YACHT CLUB	STUTSON ST E		FINDS
ROCHESTER	S104951901	OLD ROCHESTER VILLAGE	N WATER & STATE STS		NY Spills

GOVERNMENT RECORDS SEARCHED / DATA CURRENCY TRACKING

To maintain currency of the following federal and state databases, EDR contacts the appropriate governmental agency on a monthly or quarterly basis, as required.

Number of Days to Update: Provides confirmation that EDR is reporting records that have been updated within 90 days from the date the government agency made the information available to the public.

STANDARD ENVIRONMENTAL RECORDS

Federal NPL site list

NPL: National Priority List

National Priorities List (Superfund). The NPL is a subset of CERCLIS and identifies over 1,200 sites for priority cleanup under the Superfund Program. NPL sites may encompass relatively large areas. As such, EDR provides polygon coverage for over 1,000 NPL site boundaries produced by EPA's Environmental Photographic Interpretation Center (EPIC) and regional EPA offices.

Date of Government Version: 04/26/2013	Source: EPA
Date Data Arrived at EDR: 05/09/2013	Telephone: N/A
Date Made Active in Reports: 07/10/2013	Last EDR Contact: 05/09/2013
Number of Days to Update: 62	Next Scheduled EDR Contact: 07/22/2013
	Data Release Frequency: Quarterly

NPL Site Boundaries

Sources:

EPA's Environmental Photographic Interpretation Center (EPIC)
Telephone: 202-564-7333

EPA Region 1
Telephone 617-918-1143

EPA Region 6
Telephone: 214-655-6659

EPA Region 3
Telephone 215-814-5418

EPA Region 7
Telephone: 913-551-7247

EPA Region 4
Telephone 404-562-8033

EPA Region 8
Telephone: 303-312-6774

EPA Region 5
Telephone 312-886-6686

EPA Region 9
Telephone: 415-947-4246

EPA Region 10
Telephone 206-553-8665

Proposed NPL: Proposed National Priority List Sites

A site that has been proposed for listing on the National Priorities List through the issuance of a proposed rule in the Federal Register. EPA then accepts public comments on the site, responds to the comments, and places on the NPL those sites that continue to meet the requirements for listing.

Date of Government Version: 04/26/2013	Source: EPA
Date Data Arrived at EDR: 05/09/2013	Telephone: N/A
Date Made Active in Reports: 07/10/2013	Last EDR Contact: 05/09/2013
Number of Days to Update: 62	Next Scheduled EDR Contact: 07/22/2013
	Data Release Frequency: Quarterly

NPL LIENS: Federal Superfund Liens

Federal Superfund Liens. Under the authority granted the USEPA by CERCLA of 1980, the USEPA has the authority to file liens against real property in order to recover remedial action expenditures or when the property owner received notification of potential liability. USEPA compiles a listing of filed notices of Superfund Liens.

Date of Government Version: 10/15/1991	Source: EPA
Date Data Arrived at EDR: 02/02/1994	Telephone: 202-564-4267
Date Made Active in Reports: 03/30/1994	Last EDR Contact: 08/15/2011
Number of Days to Update: 56	Next Scheduled EDR Contact: 11/28/2011
	Data Release Frequency: No Update Planned

GOVERNMENT RECORDS SEARCHED / DATA CURRENCY TRACKING

Federal Delisted NPL site list

DELISTED NPL: National Priority List Deletions

The National Oil and Hazardous Substances Pollution Contingency Plan (NCP) establishes the criteria that the EPA uses to delete sites from the NPL. In accordance with 40 CFR 300.425.(e), sites may be deleted from the NPL where no further response is appropriate.

Date of Government Version: 04/26/2013	Source: EPA
Date Data Arrived at EDR: 05/09/2013	Telephone: N/A
Date Made Active in Reports: 07/10/2013	Last EDR Contact: 05/09/2013
Number of Days to Update: 62	Next Scheduled EDR Contact: 07/22/2013
	Data Release Frequency: Quarterly

Federal CERCLIS list

CERCLIS: Comprehensive Environmental Response, Compensation, and Liability Information System

CERCLIS contains data on potentially hazardous waste sites that have been reported to the USEPA by states, municipalities, private companies and private persons, pursuant to Section 103 of the Comprehensive Environmental Response, Compensation, and Liability Act (CERCLA). CERCLIS contains sites which are either proposed to or on the National Priorities List (NPL) and sites which are in the screening and assessment phase for possible inclusion on the NPL.

Date of Government Version: 04/26/2013	Source: EPA
Date Data Arrived at EDR: 05/29/2013	Telephone: 703-412-9810
Date Made Active in Reports: 08/09/2013	Last EDR Contact: 05/29/2013
Number of Days to Update: 72	Next Scheduled EDR Contact: 09/09/2013
	Data Release Frequency: Quarterly

FEDERAL FACILITY: Federal Facility Site Information listing

A listing of National Priority List (NPL) and Base Realignment and Closure (BRAC) sites found in the Comprehensive Environmental Response, Compensation and Liability Information System (CERCLIS) Database where EPA Federal Facilities Restoration and Reuse Office is involved in cleanup activities.

Date of Government Version: 07/31/2012	Source: Environmental Protection Agency
Date Data Arrived at EDR: 10/09/2012	Telephone: 703-603-8704
Date Made Active in Reports: 12/20/2012	Last EDR Contact: 07/08/2013
Number of Days to Update: 72	Next Scheduled EDR Contact: 10/21/2013
	Data Release Frequency: Varies

Federal CERCLIS NFRAP site List

CERCLIS-NFRAP: CERCLIS No Further Remedial Action Planned

Archived sites are sites that have been removed and archived from the inventory of CERCLIS sites. Archived status indicates that, to the best of EPA's knowledge, assessment at a site has been completed and that EPA has determined no further steps will be taken to list this site on the National Priorities List (NPL), unless information indicates this decision was not appropriate or other considerations require a recommendation for listing at a later time. This decision does not necessarily mean that there is no hazard associated with a given site; it only means that, based upon available information, the location is not judged to be a potential NPL site.

Date of Government Version: 04/26/2013	Source: EPA
Date Data Arrived at EDR: 05/29/2013	Telephone: 703-412-9810
Date Made Active in Reports: 08/09/2013	Last EDR Contact: 05/29/2013
Number of Days to Update: 72	Next Scheduled EDR Contact: 05/09/2013
	Data Release Frequency: Quarterly

Federal RCRA CORRACTS facilities list

CORRACTS: Corrective Action Report

CORRACTS identifies hazardous waste handlers with RCRA corrective action activity.

GOVERNMENT RECORDS SEARCHED / DATA CURRENCY TRACKING

Date of Government Version: 02/12/2013
Date Data Arrived at EDR: 02/21/2013
Date Made Active in Reports: 02/27/2013
Number of Days to Update: 6

Source: EPA
Telephone: 800-424-9346
Last EDR Contact: 08/08/2013
Next Scheduled EDR Contact: 10/14/2013
Data Release Frequency: Quarterly

Federal RCRA non-CORRACTS TSD facilities list

RCRA-TSDF: RCRA - Treatment, Storage and Disposal

RCRAInfo is EPA's comprehensive information system, providing access to data supporting the Resource Conservation and Recovery Act (RCRA) of 1976 and the Hazardous and Solid Waste Amendments (HSWA) of 1984. The database includes selective information on sites which generate, transport, store, treat and/or dispose of hazardous waste as defined by the Resource Conservation and Recovery Act (RCRA). Transporters are individuals or entities that move hazardous waste from the generator offsite to a facility that can recycle, treat, store, or dispose of the waste. TSDFs treat, store, or dispose of the waste.

Date of Government Version: 06/18/2013
Date Data Arrived at EDR: 07/01/2013
Date Made Active in Reports: 08/09/2013
Number of Days to Update: 39

Source: Environmental Protection Agency
Telephone: (212) 637-3660
Last EDR Contact: 08/08/2013
Next Scheduled EDR Contact: 10/14/2013
Data Release Frequency: Quarterly

Federal RCRA generators list

RCRA-LQG: RCRA - Large Quantity Generators

RCRAInfo is EPA's comprehensive information system, providing access to data supporting the Resource Conservation and Recovery Act (RCRA) of 1976 and the Hazardous and Solid Waste Amendments (HSWA) of 1984. The database includes selective information on sites which generate, transport, store, treat and/or dispose of hazardous waste as defined by the Resource Conservation and Recovery Act (RCRA). Large quantity generators (LQGs) generate over 1,000 kilograms (kg) of hazardous waste, or over 1 kg of acutely hazardous waste per month.

Date of Government Version: 06/18/2013
Date Data Arrived at EDR: 07/01/2013
Date Made Active in Reports: 08/09/2013
Number of Days to Update: 39

Source: Environmental Protection Agency
Telephone: (212) 637-3660
Last EDR Contact: 08/08/2013
Next Scheduled EDR Contact: 10/14/2013
Data Release Frequency: Quarterly

RCRA-SQG: RCRA - Small Quantity Generators

RCRAInfo is EPA's comprehensive information system, providing access to data supporting the Resource Conservation and Recovery Act (RCRA) of 1976 and the Hazardous and Solid Waste Amendments (HSWA) of 1984. The database includes selective information on sites which generate, transport, store, treat and/or dispose of hazardous waste as defined by the Resource Conservation and Recovery Act (RCRA). Small quantity generators (SQGs) generate between 100 kg and 1,000 kg of hazardous waste per month.

Date of Government Version: 06/18/2013
Date Data Arrived at EDR: 07/01/2013
Date Made Active in Reports: 08/09/2013
Number of Days to Update: 39

Source: Environmental Protection Agency
Telephone: (212) 637-3660
Last EDR Contact: 08/08/2013
Next Scheduled EDR Contact: 10/14/2013
Data Release Frequency: Quarterly

RCRA-CESQG: RCRA - Conditionally Exempt Small Quantity Generators

RCRAInfo is EPA's comprehensive information system, providing access to data supporting the Resource Conservation and Recovery Act (RCRA) of 1976 and the Hazardous and Solid Waste Amendments (HSWA) of 1984. The database includes selective information on sites which generate, transport, store, treat and/or dispose of hazardous waste as defined by the Resource Conservation and Recovery Act (RCRA). Conditionally exempt small quantity generators (CESQGs) generate less than 100 kg of hazardous waste, or less than 1 kg of acutely hazardous waste per month.

Date of Government Version: 06/18/2013
Date Data Arrived at EDR: 07/01/2013
Date Made Active in Reports: 08/09/2013
Number of Days to Update: 39

Source: Environmental Protection Agency
Telephone: (212) 637-3660
Last EDR Contact: 08/08/2013
Next Scheduled EDR Contact: 10/14/2013
Data Release Frequency: Varies

GOVERNMENT RECORDS SEARCHED / DATA CURRENCY TRACKING

Federal institutional controls / engineering controls registries

US ENG CONTROLS: Engineering Controls Sites List

A listing of sites with engineering controls in place. Engineering controls include various forms of caps, building foundations, liners, and treatment methods to create pathway elimination for regulated substances to enter environmental media or effect human health.

Date of Government Version: 03/14/2013	Source: Environmental Protection Agency
Date Data Arrived at EDR: 03/29/2013	Telephone: 703-603-0695
Date Made Active in Reports: 05/10/2013	Last EDR Contact: 06/10/2013
Number of Days to Update: 42	Next Scheduled EDR Contact: 09/23/2013
	Data Release Frequency: Varies

US INST CONTROL: Sites with Institutional Controls

A listing of sites with institutional controls in place. Institutional controls include administrative measures, such as groundwater use restrictions, construction restrictions, property use restrictions, and post remediation care requirements intended to prevent exposure to contaminants remaining on site. Deed restrictions are generally required as part of the institutional controls.

Date of Government Version: 03/14/2013	Source: Environmental Protection Agency
Date Data Arrived at EDR: 03/29/2013	Telephone: 703-603-0695
Date Made Active in Reports: 05/10/2013	Last EDR Contact: 06/10/2013
Number of Days to Update: 42	Next Scheduled EDR Contact: 09/23/2013
	Data Release Frequency: Varies

LUCIS: Land Use Control Information System

LUCIS contains records of land use control information pertaining to the former Navy Base Realignment and Closure properties.

Date of Government Version: 12/09/2005	Source: Department of the Navy
Date Data Arrived at EDR: 12/11/2006	Telephone: 843-820-7326
Date Made Active in Reports: 01/11/2007	Last EDR Contact: 05/20/2013
Number of Days to Update: 31	Next Scheduled EDR Contact: 09/02/2013
	Data Release Frequency: Varies

Federal ERNS list

ERNS: Emergency Response Notification System

Emergency Response Notification System. ERNS records and stores information on reported releases of oil and hazardous substances.

Date of Government Version: 12/31/2012	Source: National Response Center, United States Coast Guard
Date Data Arrived at EDR: 01/17/2013	Telephone: 202-267-2180
Date Made Active in Reports: 02/15/2013	Last EDR Contact: 07/01/2013
Number of Days to Update: 29	Next Scheduled EDR Contact: 10/14/2013
	Data Release Frequency: Annually

State- and tribal - equivalent CERCLIS

SHWS: Inactive Hazardous Waste Disposal Sites in New York State

Referred to as the State Superfund Program, the Inactive Hazardous Waste Disposal Site Remedial Program is the cleanup program for inactive hazardous waste sites and now includes hazardous substance sites

Date of Government Version: 05/21/2013	Source: Department of Environmental Conservation
Date Data Arrived at EDR: 05/23/2013	Telephone: 518-402-9622
Date Made Active in Reports: 07/10/2013	Last EDR Contact: 05/23/2013
Number of Days to Update: 48	Next Scheduled EDR Contact: 09/02/2013
	Data Release Frequency: Annually

GOVERNMENT RECORDS SEARCHED / DATA CURRENCY TRACKING

VAPOR REOPENED: Vapor Intrusion Legacy Site List

New York is currently re-evaluating previous assumptions and decisions regarding the potential for soil vapor intrusion exposures at sites. As a result, all past, current, and future contaminated sites will be evaluated to determine whether these sites have the potential for exposures related to soil vapor intrusion.

Date of Government Version: 01/01/2013	Source: Department of Environmental Conservation
Date Data Arrived at EDR: 02/20/2013	Telephone: 518-402-9814
Date Made Active in Reports: 03/15/2013	Last EDR Contact: 05/24/2013
Number of Days to Update: 23	Next Scheduled EDR Contact: 09/02/2013
	Data Release Frequency: Varies

State and tribal landfill and/or solid waste disposal site lists

SWF/LF: Facility Register

Solid Waste Facilities/Landfill Sites. SWF/LF type records typically contain an inventory of solid waste disposal facilities or landfills in a particular state. Depending on the state, these may be active or inactive facilities or open dumps that failed to meet RCRA Subtitle D Section 4004 criteria for solid waste landfills or disposal sites.

Date of Government Version: 04/22/2013	Source: Department of Environmental Conservation
Date Data Arrived at EDR: 04/23/2013	Telephone: 518-457-2051
Date Made Active in Reports: 07/10/2013	Last EDR Contact: 07/03/2013
Number of Days to Update: 78	Next Scheduled EDR Contact: 10/21/2013
	Data Release Frequency: Semi-Annually

State and tribal leaking storage tank lists

LTANKS: Spills Information Database

Leaking Storage Tank Incident Reports. These records contain an inventory of reported leaking storage tank incidents reported from 4/1/86 through the most recent update. They can be either leaking underground storage tanks or leaking aboveground storage tanks. The causes of the incidents are tank test failures, tank failures or tank overfills.

Date of Government Version: 05/21/2013	Source: Department of Environmental Conservation
Date Data Arrived at EDR: 05/23/2013	Telephone: 518-402-9549
Date Made Active in Reports: 07/10/2013	Last EDR Contact: 05/23/2013
Number of Days to Update: 48	Next Scheduled EDR Contact: 09/02/2013
	Data Release Frequency: Varies

HIST LTANKS: Listing of Leaking Storage Tanks

A listing of leaking underground and aboveground storage tanks. The causes of the incidents are tank test failures, tank failures or tank overfills. In 2002, the Department of Environmental Conservation stopped providing updates to its original Spills Information Database. This database includes fields that are no longer available from the NYDEC as of January 1, 2002. Current information may be found in the NY LTANKS database. Department of Environmental Conservation.

Date of Government Version: 01/01/2002	Source: Department of Environmental Conservation
Date Data Arrived at EDR: 07/08/2005	Telephone: 518-402-9549
Date Made Active in Reports: 07/14/2005	Last EDR Contact: 07/07/2005
Number of Days to Update: 6	Next Scheduled EDR Contact: N/A
	Data Release Frequency: No Update Planned

INDIAN LUST R10: Leaking Underground Storage Tanks on Indian Land LUSTs on Indian land in Alaska, Idaho, Oregon and Washington.

Date of Government Version: 02/05/2013	Source: EPA Region 10
Date Data Arrived at EDR: 02/06/2013	Telephone: 206-553-2857
Date Made Active in Reports: 04/12/2013	Last EDR Contact: 07/24/2013
Number of Days to Update: 65	Next Scheduled EDR Contact: 11/11/2013
	Data Release Frequency: Quarterly

GOVERNMENT RECORDS SEARCHED / DATA CURRENCY TRACKING

INDIAN LUST R8: Leaking Underground Storage Tanks on Indian Land

LUSTs on Indian land in Colorado, Montana, North Dakota, South Dakota, Utah and Wyoming.

Date of Government Version: 08/27/2012	Source: EPA Region 8
Date Data Arrived at EDR: 08/28/2012	Telephone: 303-312-6271
Date Made Active in Reports: 10/16/2012	Last EDR Contact: 07/24/2013
Number of Days to Update: 49	Next Scheduled EDR Contact: 11/11/2013
	Data Release Frequency: Quarterly

INDIAN LUST R6: Leaking Underground Storage Tanks on Indian Land

LUSTs on Indian land in New Mexico and Oklahoma.

Date of Government Version: 09/12/2011	Source: EPA Region 6
Date Data Arrived at EDR: 09/13/2011	Telephone: 214-665-6597
Date Made Active in Reports: 11/11/2011	Last EDR Contact: 07/24/2013
Number of Days to Update: 59	Next Scheduled EDR Contact: 11/11/2013
	Data Release Frequency: Varies

INDIAN LUST R7: Leaking Underground Storage Tanks on Indian Land

LUSTs on Indian land in Iowa, Kansas, and Nebraska

Date of Government Version: 12/31/2012	Source: EPA Region 7
Date Data Arrived at EDR: 02/28/2013	Telephone: 913-551-7003
Date Made Active in Reports: 04/12/2013	Last EDR Contact: 07/24/2013
Number of Days to Update: 43	Next Scheduled EDR Contact: 11/11/2013
	Data Release Frequency: Varies

INDIAN LUST R1: Leaking Underground Storage Tanks on Indian Land

A listing of leaking underground storage tank locations on Indian Land.

Date of Government Version: 09/28/2012	Source: EPA Region 1
Date Data Arrived at EDR: 11/01/2012	Telephone: 617-918-1313
Date Made Active in Reports: 04/12/2013	Last EDR Contact: 08/02/2013
Number of Days to Update: 162	Next Scheduled EDR Contact: 11/11/2013
	Data Release Frequency: Varies

INDIAN LUST R4: Leaking Underground Storage Tanks on Indian Land

LUSTs on Indian land in Florida, Mississippi and North Carolina.

Date of Government Version: 02/06/2013	Source: EPA Region 4
Date Data Arrived at EDR: 02/08/2013	Telephone: 404-562-8677
Date Made Active in Reports: 04/12/2013	Last EDR Contact: 07/24/2013
Number of Days to Update: 63	Next Scheduled EDR Contact: 11/11/2013
	Data Release Frequency: Semi-Annually

INDIAN LUST R9: Leaking Underground Storage Tanks on Indian Land

LUSTs on Indian land in Arizona, California, New Mexico and Nevada

Date of Government Version: 03/01/2013	Source: Environmental Protection Agency
Date Data Arrived at EDR: 03/01/2013	Telephone: 415-972-3372
Date Made Active in Reports: 04/12/2013	Last EDR Contact: 07/24/2013
Number of Days to Update: 42	Next Scheduled EDR Contact: 11/11/2013
	Data Release Frequency: Quarterly

State and tribal registered storage tank lists

TANKS: Storage Tank Facility Listing

This database contains records of facilities that are or have been regulated under Bulk Storage Program. Tank information for these facilities may not be releasable by the state agency.

GOVERNMENT RECORDS SEARCHED / DATA CURRENCY TRACKING

Date of Government Version: 04/02/2013
Date Data Arrived at EDR: 04/03/2013
Date Made Active in Reports: 05/03/2013
Number of Days to Update: 30

Source: Department of Environmental Conservation
Telephone: 518-402-9543
Last EDR Contact: 08/08/2013
Next Scheduled EDR Contact: 07/15/2013
Data Release Frequency: Quarterly

UST: Petroleum Bulk Storage (PBS) Database

Facilities that have petroleum storage capacities in excess of 1,100 gallons and less than 400,000 gallons.

Date of Government Version: 04/02/2013
Date Data Arrived at EDR: 04/03/2013
Date Made Active in Reports: 05/03/2013
Number of Days to Update: 30

Source: Department of Environmental Conservation
Telephone: 518-402-9549
Last EDR Contact: 08/08/2013
Next Scheduled EDR Contact: 07/15/2013
Data Release Frequency: No Update Planned

CBS UST: Chemical Bulk Storage Database

Facilities that store regulated hazardous substances in underground tanks of any size

Date of Government Version: 01/01/2002
Date Data Arrived at EDR: 02/20/2002
Date Made Active in Reports: 03/22/2002
Number of Days to Update: 30

Source: NYSDEC
Telephone: 518-402-9549
Last EDR Contact: 10/24/2005
Next Scheduled EDR Contact: 01/23/2006
Data Release Frequency: No Update Planned

MOSF UST: Major Oil Storage Facilities Database

Facilities that may be onshore facilities or vessels, with petroleum storage capacities of 400,000 gallons or greater.

Date of Government Version: 01/01/2002
Date Data Arrived at EDR: 02/20/2002
Date Made Active in Reports: 03/22/2002
Number of Days to Update: 30

Source: NYSDEC
Telephone: 518-402-9549
Last EDR Contact: 07/25/2005
Next Scheduled EDR Contact: 10/24/2005
Data Release Frequency: Varies

AST: Petroleum Bulk Storage

Registered Aboveground Storage Tanks.

Date of Government Version: 04/02/2013
Date Data Arrived at EDR: 04/03/2013
Date Made Active in Reports: 05/03/2013
Number of Days to Update: 30

Source: Department of Environmental Conservation
Telephone: 518-402-9549
Last EDR Contact: 08/08/2013
Next Scheduled EDR Contact: 07/15/2013
Data Release Frequency: No Update Planned

CBS AST: Chemical Bulk Storage Database

Facilities that store regulated hazardous substances in aboveground tanks with capacities of 185 gallons or greater, and/or in underground tanks of any size.

Date of Government Version: 01/01/2002
Date Data Arrived at EDR: 02/20/2002
Date Made Active in Reports: 03/22/2002
Number of Days to Update: 30

Source: NYSDEC
Telephone: 518-402-9549
Last EDR Contact: 07/25/2005
Next Scheduled EDR Contact: 10/24/2005
Data Release Frequency: No Update Planned

MOSF AST: Major Oil Storage Facilities Database

Facilities that may be onshore facilities or vessels, with petroleum storage capacities of 400,000 gallons or greater.

Date of Government Version: 01/01/2002
Date Data Arrived at EDR: 02/20/2002
Date Made Active in Reports: 03/22/2002
Number of Days to Update: 30

Source: NYSDEC
Telephone: 518-402-9549
Last EDR Contact: 07/25/2005
Next Scheduled EDR Contact: 10/24/2005
Data Release Frequency: No Update Planned

GOVERNMENT RECORDS SEARCHED / DATA CURRENCY TRACKING

CBS: Chemical Bulk Storage Site Listing

These facilities store regulated hazardous substances in aboveground tanks with capacities of 185 gallons or greater, and/or in underground tanks of any size

Date of Government Version: 04/02/2013
Date Data Arrived at EDR: 04/03/2013
Date Made Active in Reports: 05/03/2013
Number of Days to Update: 30

Source: Department of Environmental Conservation
Telephone: 518-402-9549
Last EDR Contact: 08/08/2013
Next Scheduled EDR Contact: 07/15/2013
Data Release Frequency: Quarterly

MOSF: Major Oil Storage Facility Site Listing

These facilities may be onshore facilities or vessels, with petroleum storage capacities of 400,000 gallons or greater.

Date of Government Version: 04/02/2013
Date Data Arrived at EDR: 04/03/2013
Date Made Active in Reports: 05/03/2013
Number of Days to Update: 30

Source: Department of Environmental Conservation
Telephone: 518-402-9549
Last EDR Contact: 08/08/2013
Next Scheduled EDR Contact: 07/15/2013
Data Release Frequency: Quarterly

INDIAN UST R4: Underground Storage Tanks on Indian Land

The Indian Underground Storage Tank (UST) database provides information about underground storage tanks on Indian land in EPA Region 4 (Alabama, Florida, Georgia, Kentucky, Mississippi, North Carolina, South Carolina, Tennessee and Tribal Nations)

Date of Government Version: 02/06/2013
Date Data Arrived at EDR: 02/08/2013
Date Made Active in Reports: 04/12/2013
Number of Days to Update: 63

Source: EPA Region 4
Telephone: 404-562-9424
Last EDR Contact: 07/24/2013
Next Scheduled EDR Contact: 11/11/2013
Data Release Frequency: Semi-Annually

INDIAN UST R1: Underground Storage Tanks on Indian Land

The Indian Underground Storage Tank (UST) database provides information about underground storage tanks on Indian land in EPA Region 1 (Connecticut, Maine, Massachusetts, New Hampshire, Rhode Island, Vermont and ten Tribal Nations).

Date of Government Version: 09/28/2012
Date Data Arrived at EDR: 11/07/2012
Date Made Active in Reports: 04/12/2013
Number of Days to Update: 156

Source: EPA, Region 1
Telephone: 617-918-1313
Last EDR Contact: 08/02/2013
Next Scheduled EDR Contact: 11/11/2013
Data Release Frequency: Varies

INDIAN UST R5: Underground Storage Tanks on Indian Land

The Indian Underground Storage Tank (UST) database provides information about underground storage tanks on Indian land in EPA Region 5 (Michigan, Minnesota and Wisconsin and Tribal Nations).

Date of Government Version: 08/02/2012
Date Data Arrived at EDR: 08/03/2012
Date Made Active in Reports: 11/05/2012
Number of Days to Update: 94

Source: EPA Region 5
Telephone: 312-886-6136
Last EDR Contact: 07/24/2013
Next Scheduled EDR Contact: 11/11/2013
Data Release Frequency: Varies

INDIAN UST R6: Underground Storage Tanks on Indian Land

The Indian Underground Storage Tank (UST) database provides information about underground storage tanks on Indian land in EPA Region 6 (Louisiana, Arkansas, Oklahoma, New Mexico, Texas and 65 Tribes).

Date of Government Version: 05/10/2011
Date Data Arrived at EDR: 05/11/2011
Date Made Active in Reports: 06/14/2011
Number of Days to Update: 34

Source: EPA Region 6
Telephone: 214-665-7591
Last EDR Contact: 07/24/2013
Next Scheduled EDR Contact: 11/11/2013
Data Release Frequency: Semi-Annually

GOVERNMENT RECORDS SEARCHED / DATA CURRENCY TRACKING

INDIAN UST R7: Underground Storage Tanks on Indian Land

The Indian Underground Storage Tank (UST) database provides information about underground storage tanks on Indian land in EPA Region 7 (Iowa, Kansas, Missouri, Nebraska, and 9 Tribal Nations).

Date of Government Version: 12/31/2012	Source: EPA Region 7
Date Data Arrived at EDR: 02/28/2013	Telephone: 913-551-7003
Date Made Active in Reports: 04/12/2013	Last EDR Contact: 07/24/2013
Number of Days to Update: 43	Next Scheduled EDR Contact: 11/11/2013
	Data Release Frequency: Varies

INDIAN UST R8: Underground Storage Tanks on Indian Land

The Indian Underground Storage Tank (UST) database provides information about underground storage tanks on Indian land in EPA Region 8 (Colorado, Montana, North Dakota, South Dakota, Utah, Wyoming and 27 Tribal Nations).

Date of Government Version: 08/27/2012	Source: EPA Region 8
Date Data Arrived at EDR: 08/28/2012	Telephone: 303-312-6137
Date Made Active in Reports: 10/16/2012	Last EDR Contact: 07/24/2013
Number of Days to Update: 49	Next Scheduled EDR Contact: 11/11/2013
	Data Release Frequency: Quarterly

INDIAN UST R10: Underground Storage Tanks on Indian Land

The Indian Underground Storage Tank (UST) database provides information about underground storage tanks on Indian land in EPA Region 10 (Alaska, Idaho, Oregon, Washington, and Tribal Nations).

Date of Government Version: 02/05/2013	Source: EPA Region 10
Date Data Arrived at EDR: 02/06/2013	Telephone: 206-553-2857
Date Made Active in Reports: 04/12/2013	Last EDR Contact: 07/24/2013
Number of Days to Update: 65	Next Scheduled EDR Contact: 11/11/2013
	Data Release Frequency: Quarterly

INDIAN UST R9: Underground Storage Tanks on Indian Land

The Indian Underground Storage Tank (UST) database provides information about underground storage tanks on Indian land in EPA Region 9 (Arizona, California, Hawaii, Nevada, the Pacific Islands, and Tribal Nations).

Date of Government Version: 02/21/2013	Source: EPA Region 9
Date Data Arrived at EDR: 02/26/2013	Telephone: 415-972-3368
Date Made Active in Reports: 04/12/2013	Last EDR Contact: 07/24/2013
Number of Days to Update: 45	Next Scheduled EDR Contact: 11/11/2013
	Data Release Frequency: Quarterly

FEMA UST: Underground Storage Tank Listing

A listing of all FEMA owned underground storage tanks.

Date of Government Version: 01/01/2010	Source: FEMA
Date Data Arrived at EDR: 02/16/2010	Telephone: 202-646-5797
Date Made Active in Reports: 04/12/2010	Last EDR Contact: 07/19/2013
Number of Days to Update: 55	Next Scheduled EDR Contact: 10/28/2013
	Data Release Frequency: Varies

State and tribal institutional control / engineering control registries

ENG CONTROLS: Registry of Engineering Controls

Environmental Remediation sites that have engineering controls in place.

Date of Government Version: 05/21/2013	Source: Department of Environmental Conservation
Date Data Arrived at EDR: 05/23/2013	Telephone: 518-402-9553
Date Made Active in Reports: 07/10/2013	Last EDR Contact: 05/23/2013
Number of Days to Update: 48	Next Scheduled EDR Contact: 09/02/2013
	Data Release Frequency: Quarterly

GOVERNMENT RECORDS SEARCHED / DATA CURRENCY TRACKING

INST CONTROL: Registry of Institutional Controls

Environmental Remediation sites that have institutional controls in place.

Date of Government Version: 05/21/2013

Date Data Arrived at EDR: 05/23/2013

Date Made Active in Reports: 07/10/2013

Number of Days to Update: 48

Source: Department of Environmental Conservation

Telephone: 518-402-9553

Last EDR Contact: 05/23/2013

Next Scheduled EDR Contact: 09/02/2013

Data Release Frequency: Quarterly

RES DECL: Restrictive Declarations Listing

A restrictive declaration is a covenant running with the land which binds the present and future owners of the property. As a condition of certain special permits, the City Planning Commission may require an applicant to sign and record a restrictive declaration that places specified conditions on the future use and development of the property. Certain restrictive declarations are indicated by a D on zoning maps.

Date of Government Version: 11/18/2010

Date Data Arrived at EDR: 12/23/2010

Date Made Active in Reports: 02/11/2011

Number of Days to Update: 50

Source: NYC Department of City Planning

Telephone: 212-720-3401

Last EDR Contact: 06/28/2013

Next Scheduled EDR Contact: 10/07/2013

Data Release Frequency: No Update Planned

State and tribal voluntary cleanup sites

INDIAN VCP R7: Voluntary Cleanup Priority Listing

A listing of voluntary cleanup priority sites located on Indian Land located in Region 7.

Date of Government Version: 03/20/2008

Date Data Arrived at EDR: 04/22/2008

Date Made Active in Reports: 05/19/2008

Number of Days to Update: 27

Source: EPA, Region 7

Telephone: 913-551-7365

Last EDR Contact: 04/20/2009

Next Scheduled EDR Contact: 07/20/2009

Data Release Frequency: Varies

INDIAN VCP R1: Voluntary Cleanup Priority Listing

A listing of voluntary cleanup priority sites located on Indian Land located in Region 1.

Date of Government Version: 09/28/2012

Date Data Arrived at EDR: 10/02/2012

Date Made Active in Reports: 10/16/2012

Number of Days to Update: 14

Source: EPA, Region 1

Telephone: 617-918-1102

Last EDR Contact: 07/02/2013

Next Scheduled EDR Contact: 10/14/2013

Data Release Frequency: Varies

VCP: Voluntary Cleanup Agreements

New York established its Voluntary Cleanup Program (VCP) to address the environmental, legal and financial barriers that often hinder the redevelopment and reuse of contaminated properties. The Voluntary Cleanup Program was developed to enhance private sector cleanup of brownfields by enabling parties to remediate sites using private rather than public funds and to reduce the development pressures on "greenfield" sites.

Date of Government Version: 05/21/2013

Date Data Arrived at EDR: 05/23/2013

Date Made Active in Reports: 07/10/2013

Number of Days to Update: 48

Source: Department of Environmental Conservation

Telephone: 518-402-9711

Last EDR Contact: 05/23/2013

Next Scheduled EDR Contact: 09/02/2013

Data Release Frequency: Semi-Annually

State and tribal Brownfields sites

ERP: Environmental Restoration Program Listing

In an effort to spur the cleanup and redevelopment of brownfields, New Yorkers approved a \$200 million Environmental Restoration or Brownfields Fund as part of the \$1.75 billion Clean Water/Clean Air Bond Act of 1996 (1996 Bond Act). Enhancements to the program were enacted on October 7, 2003. Under the Environmental Restoration Program, the State provides grants to municipalities to reimburse up to 90 percent of on-site eligible costs and 100% of off-site eligible costs for site investigation and remediation activities. Once remediated, the property may then be reused for commercial, industrial, residential or public use.

GOVERNMENT RECORDS SEARCHED / DATA CURRENCY TRACKING

Date of Government Version: 05/21/2013
Date Data Arrived at EDR: 05/23/2013
Date Made Active in Reports: 07/10/2013
Number of Days to Update: 48

Source: Department of Environmental Conservation
Telephone: 518-402-9622
Last EDR Contact: 05/23/2013
Next Scheduled EDR Contact: 09/02/2013
Data Release Frequency: Quarterly

BROWNFIELDS: Brownfields Site List

A Brownfield is any real property where redevelopment or re-use may be complicated by the presence or potential presence of a hazardous waste, petroleum, pollutant, or contaminant.

Date of Government Version: 05/21/2013
Date Data Arrived at EDR: 05/23/2013
Date Made Active in Reports: 07/10/2013
Number of Days to Update: 48

Source: Department of Environmental Conservation
Telephone: 518-402-9764
Last EDR Contact: 05/23/2013
Next Scheduled EDR Contact: 09/02/2013
Data Release Frequency: Semi-Annually

ADDITIONAL ENVIRONMENTAL RECORDS

Local Brownfield lists

US BROWNFIELDS: A Listing of Brownfields Sites

Brownfields are real property, the expansion, redevelopment, or reuse of which may be complicated by the presence or potential presence of a hazardous substance, pollutant, or contaminant. Cleaning up and reinvesting in these properties takes development pressures off of undeveloped, open land, and both improves and protects the environment. Assessment, Cleanup and Redevelopment Exchange System (ACRES) stores information reported by EPA Brownfields grant recipients on brownfields properties assessed or cleaned up with grant funding as well as information on Targeted Brownfields Assessments performed by EPA Regions. A listing of ACRES Brownfield sites is obtained from Cleanups in My Community. Cleanups in My Community provides information on Brownfields properties for which information is reported back to EPA, as well as areas served by Brownfields grant programs.

Date of Government Version: 06/24/2013
Date Data Arrived at EDR: 06/25/2013
Date Made Active in Reports: 08/09/2013
Number of Days to Update: 45

Source: Environmental Protection Agency
Telephone: 202-566-2777
Last EDR Contact: 08/05/2013
Next Scheduled EDR Contact: 10/07/2013
Data Release Frequency: Semi-Annually

Local Lists of Landfill / Solid Waste Disposal Sites

ODI: Open Dump Inventory

An open dump is defined as a disposal facility that does not comply with one or more of the Part 257 or Part 258 Subtitle D Criteria.

Date of Government Version: 06/30/1985
Date Data Arrived at EDR: 08/09/2004
Date Made Active in Reports: 09/17/2004
Number of Days to Update: 39

Source: Environmental Protection Agency
Telephone: 800-424-9346
Last EDR Contact: 06/09/2004
Next Scheduled EDR Contact: N/A
Data Release Frequency: No Update Planned

DEBRIS REGION 9: Torres Martinez Reservation Illegal Dump Site Locations

A listing of illegal dump sites location on the Torres Martinez Indian Reservation located in eastern Riverside County and northern Imperial County, California.

Date of Government Version: 01/12/2009
Date Data Arrived at EDR: 05/07/2009
Date Made Active in Reports: 09/21/2009
Number of Days to Update: 137

Source: EPA, Region 9
Telephone: 415-947-4219
Last EDR Contact: 07/26/2013
Next Scheduled EDR Contact: 11/11/2013
Data Release Frequency: No Update Planned

SWRCY: Registered Recycling Facility List

A listing of recycling facilities.

GOVERNMENT RECORDS SEARCHED / DATA CURRENCY TRACKING

Date of Government Version: 04/22/2013
Date Data Arrived at EDR: 04/23/2013
Date Made Active in Reports: 07/10/2013
Number of Days to Update: 78

Source: Department of Environmental Conservation
Telephone: 518-402-8705
Last EDR Contact: 07/03/2013
Next Scheduled EDR Contact: 10/21/2013
Data Release Frequency: Semi-Annually

SWTIRE: Registered Waste Tire Storage & Facility List

A listing of facilities registered to accept waste tires.

Date of Government Version: 08/01/2006
Date Data Arrived at EDR: 11/15/2006
Date Made Active in Reports: 11/30/2006
Number of Days to Update: 15

Source: Department of Environmental Conservation
Telephone: 518-402-8694
Last EDR Contact: 07/26/2013
Next Scheduled EDR Contact: 11/04/2013
Data Release Frequency: Annually

INDIAN ODI: Report on the Status of Open Dumps on Indian Lands

Location of open dumps on Indian land.

Date of Government Version: 12/31/1998
Date Data Arrived at EDR: 12/03/2007
Date Made Active in Reports: 01/24/2008
Number of Days to Update: 52

Source: Environmental Protection Agency
Telephone: 703-308-8245
Last EDR Contact: 07/31/2013
Next Scheduled EDR Contact: 11/18/2013
Data Release Frequency: Varies

Local Lists of Hazardous waste / Contaminated Sites

US CDL: Clandestine Drug Labs

A listing of clandestine drug lab locations. The U.S. Department of Justice ("the Department") provides this web site as a public service. It contains addresses of some locations where law enforcement agencies reported they found chemicals or other items that indicated the presence of either clandestine drug laboratories or dumpsites. In most cases, the source of the entries is not the Department, and the Department has not verified the entry and does not guarantee its accuracy. Members of the public must verify the accuracy of all entries by, for example, contacting local law enforcement and local health departments.

Date of Government Version: 03/04/2013
Date Data Arrived at EDR: 03/12/2013
Date Made Active in Reports: 05/10/2013
Number of Days to Update: 59

Source: Drug Enforcement Administration
Telephone: 202-307-1000
Last EDR Contact: 06/03/2013
Next Scheduled EDR Contact: 09/16/2013
Data Release Frequency: Quarterly

DEL SHWS: Delisted Registry Sites

A database listing of sites delisted from the Registry of Inactive Hazardous Waste Disposal Sites.

Date of Government Version: 05/21/2013
Date Data Arrived at EDR: 05/23/2013
Date Made Active in Reports: 07/10/2013
Number of Days to Update: 48

Source: Department of Environmental Conservation
Telephone: 518-402-9622
Last EDR Contact: 05/23/2013
Next Scheduled EDR Contact: 09/02/2013
Data Release Frequency: Annually

US HIST CDL: National Clandestine Laboratory Register

A listing of clandestine drug lab locations. The U.S. Department of Justice ("the Department") provides this web site as a public service. It contains addresses of some locations where law enforcement agencies reported they found chemicals or other items that indicated the presence of either clandestine drug laboratories or dumpsites. In most cases, the source of the entries is not the Department, and the Department has not verified the entry and does not guarantee its accuracy. Members of the public must verify the accuracy of all entries by, for example, contacting local law enforcement and local health departments.

Date of Government Version: 09/01/2007
Date Data Arrived at EDR: 11/19/2008
Date Made Active in Reports: 03/30/2009
Number of Days to Update: 131

Source: Drug Enforcement Administration
Telephone: 202-307-1000
Last EDR Contact: 03/23/2009
Next Scheduled EDR Contact: 06/22/2009
Data Release Frequency: No Update Planned

GOVERNMENT RECORDS SEARCHED / DATA CURRENCY TRACKING

Local Lists of Registered Storage Tanks

HIST UST: Historical Petroleum Bulk Storage Database

These facilities have petroleum storage capacities in excess of 1,100 gallons and less than 400,000 gallons. This database contains detailed information per site. It is no longer updated due to the sensitive nature of the information involved. See UST for more current data.

Date of Government Version: 01/01/2002	Source: Department of Environmental Conservation
Date Data Arrived at EDR: 06/02/2006	Telephone: 518-402-9549
Date Made Active in Reports: 07/20/2006	Last EDR Contact: 10/23/2006
Number of Days to Update: 48	Next Scheduled EDR Contact: 01/22/2007
	Data Release Frequency: Varies

HIST AST: Historical Petroleum Bulk Storage Database

These facilities have petroleum storage capabilities in excess of 1,100 gallons and less than 400,000 gallons. This database contains detailed information per site. No longer updated due to the sensitive nature of the information involved. See AST for more current data.

Date of Government Version: 01/01/2002	Source: Department of Environmental Conservation
Date Data Arrived at EDR: 06/02/2006	Telephone: 518-402-9549
Date Made Active in Reports: 07/20/2006	Last EDR Contact: 10/23/2006
Number of Days to Update: 48	Next Scheduled EDR Contact: 01/22/2007
	Data Release Frequency: No Update Planned

Local Land Records

LIENS 2: CERCLA Lien Information

A Federal CERCLA ('Superfund') lien can exist by operation of law at any site or property at which EPA has spent Superfund monies. These monies are spent to investigate and address releases and threatened releases of contamination. CERCLIS provides information as to the identity of these sites and properties.

Date of Government Version: 02/06/2013	Source: Environmental Protection Agency
Date Data Arrived at EDR: 04/25/2013	Telephone: 202-564-6023
Date Made Active in Reports: 05/10/2013	Last EDR Contact: 07/24/2013
Number of Days to Update: 15	Next Scheduled EDR Contact: 11/11/2013
	Data Release Frequency: Varies

LIENS: Spill Liens Information

Lien information from the Oil Spill Fund.

Date of Government Version: 05/21/2013	Source: Office of the State Comptroller
Date Data Arrived at EDR: 05/23/2013	Telephone: 518-474-9034
Date Made Active in Reports: 07/10/2013	Last EDR Contact: 08/09/2013
Number of Days to Update: 48	Next Scheduled EDR Contact: 11/25/2013
	Data Release Frequency: Varies

Records of Emergency Release Reports

HMIRS: Hazardous Materials Information Reporting System

Hazardous Materials Incident Report System. HMIRS contains hazardous material spill incidents reported to DOT.

Date of Government Version: 12/31/2012	Source: U.S. Department of Transportation
Date Data Arrived at EDR: 01/03/2013	Telephone: 202-366-4555
Date Made Active in Reports: 02/27/2013	Last EDR Contact: 07/01/2013
Number of Days to Update: 55	Next Scheduled EDR Contact: 10/14/2013
	Data Release Frequency: Annually

SPILLS: Spills Information Database

Data collected on spills reported to NYSDEC as required by one or more of the following: Article 12 of the Navigation Law, 6 NYCRR Section 613.8 (from PBS regs), or 6 NYCRR Section 595.2 (from CBS regs). It includes spills active as of April 1, 1986, as well as spills occurring since this date.

GOVERNMENT RECORDS SEARCHED / DATA CURRENCY TRACKING

Date of Government Version: 05/21/2013
Date Data Arrived at EDR: 05/23/2013
Date Made Active in Reports: 07/10/2013
Number of Days to Update: 48

Source: Department of Environmental Conservation
Telephone: 518-402-9549
Last EDR Contact: 05/23/2013
Next Scheduled EDR Contact: 09/02/2013
Data Release Frequency: Varies

HIST SPILLS: SPILLS Database

This database contains records of chemical and petroleum spill incidents. Under State law, petroleum and hazardous chemical spills that can impact the waters of the state must be reported by the spiller (and, in some cases, by anyone who has knowledge of the spills). In 2002, the Department of Environmental Conservation stopped providing updates to its original Spills Information Database. This database includes fields that are no longer available from the NYDEC as of January 1, 2002. Current information may be found in the NY SPILLS database. Department of Environmental Conservation.

Date of Government Version: 01/01/2002
Date Data Arrived at EDR: 07/08/2005
Date Made Active in Reports: 07/14/2005
Number of Days to Update: 6

Source: Department of Environmental Conservation
Telephone: 518-402-9549
Last EDR Contact: 07/07/2005
Next Scheduled EDR Contact: N/A
Data Release Frequency: No Update Planned

SPILLS 80: SPILLS80 data from FirstSearch

Spills 80 includes those spill and release records available from FirstSearch databases prior to 1990. Typically, they may include chemical, oil and/or hazardous substance spills recorded before 1990. Duplicate records that are already included in EDR incident and release records are not included in Spills 80.

Date of Government Version: 11/02/2010
Date Data Arrived at EDR: 01/03/2013
Date Made Active in Reports: 03/07/2013
Number of Days to Update: 63

Source: FirstSearch
Telephone: N/A
Last EDR Contact: 01/03/2013
Next Scheduled EDR Contact: N/A
Data Release Frequency: No Update Planned

SPILLS 90: SPILLS90 data from FirstSearch

Spills 90 includes those spill and release records available exclusively from FirstSearch databases. Typically, they may include chemical, oil and/or hazardous substance spills recorded after 1990. Duplicate records that are already included in EDR incident and release records are not included in Spills 90.

Date of Government Version: 12/14/2012
Date Data Arrived at EDR: 01/03/2013
Date Made Active in Reports: 02/12/2013
Number of Days to Update: 40

Source: FirstSearch
Telephone: N/A
Last EDR Contact: 01/03/2013
Next Scheduled EDR Contact: N/A
Data Release Frequency: No Update Planned

Other Ascertainable Records

RCRA NonGen / NLR: RCRA - Non Generators

RCRAInfo is EPA's comprehensive information system, providing access to data supporting the Resource Conservation and Recovery Act (RCRA) of 1976 and the Hazardous and Solid Waste Amendments (HSWA) of 1984. The database includes selective information on sites which generate, transport, store, treat and/or dispose of hazardous waste as defined by the Resource Conservation and Recovery Act (RCRA). Non-Generators do not presently generate hazardous waste.

Date of Government Version: 06/18/2013
Date Data Arrived at EDR: 07/01/2013
Date Made Active in Reports: 08/09/2013
Number of Days to Update: 39

Source: Environmental Protection Agency
Telephone: (212) 637-3660
Last EDR Contact: 08/08/2013
Next Scheduled EDR Contact: 10/14/2013
Data Release Frequency: Varies

DOT OPS: Incident and Accident Data

Department of Transportation, Office of Pipeline Safety Incident and Accident data.

GOVERNMENT RECORDS SEARCHED / DATA CURRENCY TRACKING

Date of Government Version: 07/31/2012
Date Data Arrived at EDR: 08/07/2012
Date Made Active in Reports: 09/18/2012
Number of Days to Update: 42

Source: Department of Transportation, Office of Pipeline Safety
Telephone: 202-366-4595
Last EDR Contact: 08/05/2013
Next Scheduled EDR Contact: 11/18/2013
Data Release Frequency: Varies

DOD: Department of Defense Sites

This data set consists of federally owned or administered lands, administered by the Department of Defense, that have any area equal to or greater than 640 acres of the United States, Puerto Rico, and the U.S. Virgin Islands.

Date of Government Version: 12/31/2005
Date Data Arrived at EDR: 11/10/2006
Date Made Active in Reports: 01/11/2007
Number of Days to Update: 62

Source: USGS
Telephone: 888-275-8747
Last EDR Contact: 07/19/2013
Next Scheduled EDR Contact: 10/28/2013
Data Release Frequency: Semi-Annually

FUDS: Formerly Used Defense Sites

The listing includes locations of Formerly Used Defense Sites properties where the US Army Corps of Engineers is actively working or will take necessary cleanup actions.

Date of Government Version: 12/31/2011
Date Data Arrived at EDR: 02/26/2013
Date Made Active in Reports: 03/13/2013
Number of Days to Update: 15

Source: U.S. Army Corps of Engineers
Telephone: 202-528-4285
Last EDR Contact: 06/10/2013
Next Scheduled EDR Contact: 09/23/2013
Data Release Frequency: Varies

CONSENT: Superfund (CERCLA) Consent Decrees

Major legal settlements that establish responsibility and standards for cleanup at NPL (Superfund) sites. Released periodically by United States District Courts after settlement by parties to litigation matters.

Date of Government Version: 12/31/2011
Date Data Arrived at EDR: 01/15/2013
Date Made Active in Reports: 03/13/2013
Number of Days to Update: 57

Source: Department of Justice, Consent Decree Library
Telephone: Varies
Last EDR Contact: 06/25/2013
Next Scheduled EDR Contact: 10/14/2013
Data Release Frequency: Varies

ROD: Records Of Decision

Record of Decision. ROD documents mandate a permanent remedy at an NPL (Superfund) site containing technical and health information to aid in the cleanup.

Date of Government Version: 12/18/2012
Date Data Arrived at EDR: 03/13/2013
Date Made Active in Reports: 04/12/2013
Number of Days to Update: 30

Source: EPA
Telephone: 703-416-0223
Last EDR Contact: 06/11/2013
Next Scheduled EDR Contact: 09/23/2013
Data Release Frequency: Annually

UMTRA: Uranium Mill Tailings Sites

Uranium ore was mined by private companies for federal government use in national defense programs. When the mills shut down, large piles of the sand-like material (mill tailings) remain after uranium has been extracted from the ore. Levels of human exposure to radioactive materials from the piles are low; however, in some cases tailings were used as construction materials before the potential health hazards of the tailings were recognized.

Date of Government Version: 09/14/2010
Date Data Arrived at EDR: 10/07/2011
Date Made Active in Reports: 03/01/2012
Number of Days to Update: 146

Source: Department of Energy
Telephone: 505-845-0011
Last EDR Contact: 05/28/2013
Next Scheduled EDR Contact: 09/09/2013
Data Release Frequency: Varies

US MINES: Mines Master Index File

Contains all mine identification numbers issued for mines active or opened since 1971. The data also includes violation information.

GOVERNMENT RECORDS SEARCHED / DATA CURRENCY TRACKING

Date of Government Version: 02/05/2013
Date Data Arrived at EDR: 04/18/2013
Date Made Active in Reports: 05/10/2013
Number of Days to Update: 22

Source: Department of Labor, Mine Safety and Health Administration
Telephone: 303-231-5959
Last EDR Contact: 06/04/2013
Next Scheduled EDR Contact: 09/16/2013
Data Release Frequency: Semi-Annually

TRIS: Toxic Chemical Release Inventory System

Toxic Release Inventory System. TRIS identifies facilities which release toxic chemicals to the air, water and land in reportable quantities under SARA Title III Section 313.

Date of Government Version: 12/31/2009
Date Data Arrived at EDR: 09/01/2011
Date Made Active in Reports: 01/10/2012
Number of Days to Update: 131

Source: EPA
Telephone: 202-566-0250
Last EDR Contact: 05/29/2013
Next Scheduled EDR Contact: 09/09/2013
Data Release Frequency: Annually

TSCA: Toxic Substances Control Act

Toxic Substances Control Act. TSCA identifies manufacturers and importers of chemical substances included on the TSCA Chemical Substance Inventory list. It includes data on the production volume of these substances by plant site.

Date of Government Version: 12/31/2006
Date Data Arrived at EDR: 09/29/2010
Date Made Active in Reports: 12/02/2010
Number of Days to Update: 64

Source: EPA
Telephone: 202-260-5521
Last EDR Contact: 06/25/2013
Next Scheduled EDR Contact: 10/07/2013
Data Release Frequency: Every 4 Years

FTTS: FIFRA/ TSCA Tracking System - FIFRA (Federal Insecticide, Fungicide, & Rodenticide Act)/TSCA (Toxic Substances Control Act)

FTTS tracks administrative cases and pesticide enforcement actions and compliance activities related to FIFRA, TSCA and EPCRA (Emergency Planning and Community Right-to-Know Act). To maintain currency, EDR contacts the Agency on a quarterly basis.

Date of Government Version: 04/09/2009
Date Data Arrived at EDR: 04/16/2009
Date Made Active in Reports: 05/11/2009
Number of Days to Update: 25

Source: EPA/Office of Prevention, Pesticides and Toxic Substances
Telephone: 202-566-1667
Last EDR Contact: 05/28/2013
Next Scheduled EDR Contact: 09/09/2013
Data Release Frequency: Quarterly

FTTS INSP: FIFRA/ TSCA Tracking System - FIFRA (Federal Insecticide, Fungicide, & Rodenticide Act)/TSCA (Toxic Substances Control Act)

A listing of FIFRA/TSCA Tracking System (FTTS) inspections and enforcements.

Date of Government Version: 04/09/2009
Date Data Arrived at EDR: 04/16/2009
Date Made Active in Reports: 05/11/2009
Number of Days to Update: 25

Source: EPA
Telephone: 202-566-1667
Last EDR Contact: 05/28/2013
Next Scheduled EDR Contact: 09/09/2013
Data Release Frequency: Quarterly

HIST FTTS: FIFRA/TSCA Tracking System Administrative Case Listing

A complete administrative case listing from the FIFRA/TSCA Tracking System (FTTS) for all ten EPA regions. The information was obtained from the National Compliance Database (NCDB). NCDB supports the implementation of FIFRA (Federal Insecticide, Fungicide, and Rodenticide Act) and TSCA (Toxic Substances Control Act). Some EPA regions are now closing out records. Because of that, and the fact that some EPA regions are not providing EPA Headquarters with updated records, it was decided to create a HIST FTTS database. It included records that may not be included in the newer FTTS database updates. This database is no longer updated.

Date of Government Version: 10/19/2006
Date Data Arrived at EDR: 03/01/2007
Date Made Active in Reports: 04/10/2007
Number of Days to Update: 40

Source: Environmental Protection Agency
Telephone: 202-564-2501
Last EDR Contact: 12/17/2007
Next Scheduled EDR Contact: 03/17/2008
Data Release Frequency: No Update Planned

GOVERNMENT RECORDS SEARCHED / DATA CURRENCY TRACKING

HIST FTTS INSP: FIFRA/TSCA Tracking System Inspection & Enforcement Case Listing

A complete inspection and enforcement case listing from the FIFRA/TSCA Tracking System (FTTS) for all ten EPA regions. The information was obtained from the National Compliance Database (NCDB). NCDB supports the implementation of FIFRA (Federal Insecticide, Fungicide, and Rodenticide Act) and TSCA (Toxic Substances Control Act). Some EPA regions are now closing out records. Because of that, and the fact that some EPA regions are not providing EPA Headquarters with updated records, it was decided to create a HIST FTTS database. It included records that may not be included in the newer FTTS database updates. This database is no longer updated.

Date of Government Version: 10/19/2006	Source: Environmental Protection Agency
Date Data Arrived at EDR: 03/01/2007	Telephone: 202-564-2501
Date Made Active in Reports: 04/10/2007	Last EDR Contact: 12/17/2008
Number of Days to Update: 40	Next Scheduled EDR Contact: 03/17/2008
	Data Release Frequency: No Update Planned

SSTS: Section 7 Tracking Systems

Section 7 of the Federal Insecticide, Fungicide and Rodenticide Act, as amended (92 Stat. 829) requires all registered pesticide-producing establishments to submit a report to the Environmental Protection Agency by March 1st each year. Each establishment must report the types and amounts of pesticides, active ingredients and devices being produced, and those having been produced and sold or distributed in the past year.

Date of Government Version: 12/31/2009	Source: EPA
Date Data Arrived at EDR: 12/10/2010	Telephone: 202-564-4203
Date Made Active in Reports: 02/25/2011	Last EDR Contact: 07/24/2013
Number of Days to Update: 77	Next Scheduled EDR Contact: 11/11/2013
	Data Release Frequency: Annually

ICIS: Integrated Compliance Information System

The Integrated Compliance Information System (ICIS) supports the information needs of the national enforcement and compliance program as well as the unique needs of the National Pollutant Discharge Elimination System (NPDES) program.

Date of Government Version: 07/20/2011	Source: Environmental Protection Agency
Date Data Arrived at EDR: 11/10/2011	Telephone: 202-564-5088
Date Made Active in Reports: 01/10/2012	Last EDR Contact: 07/01/2013
Number of Days to Update: 61	Next Scheduled EDR Contact: 10/28/2013
	Data Release Frequency: Quarterly

PADS: PCB Activity Database System

PCB Activity Database. PADS Identifies generators, transporters, commercial storers and/or brokers and disposers of PCB's who are required to notify the EPA of such activities.

Date of Government Version: 11/01/2012	Source: EPA
Date Data Arrived at EDR: 01/16/2013	Telephone: 202-566-0500
Date Made Active in Reports: 05/10/2013	Last EDR Contact: 07/17/2013
Number of Days to Update: 114	Next Scheduled EDR Contact: 10/28/2013
	Data Release Frequency: Annually

MLTS: Material Licensing Tracking System

MLTS is maintained by the Nuclear Regulatory Commission and contains a list of approximately 8,100 sites which possess or use radioactive materials and which are subject to NRC licensing requirements. To maintain currency, EDR contacts the Agency on a quarterly basis.

Date of Government Version: 03/14/2013	Source: Nuclear Regulatory Commission
Date Data Arrived at EDR: 03/20/2013	Telephone: 301-415-7169
Date Made Active in Reports: 07/10/2013	Last EDR Contact: 07/10/2013
Number of Days to Update: 112	Next Scheduled EDR Contact: 09/23/2013
	Data Release Frequency: Quarterly

RADINFO: Radiation Information Database

The Radiation Information Database (RADINFO) contains information about facilities that are regulated by U.S. Environmental Protection Agency (EPA) regulations for radiation and radioactivity.

GOVERNMENT RECORDS SEARCHED / DATA CURRENCY TRACKING

Date of Government Version: 04/09/2013
Date Data Arrived at EDR: 04/11/2013
Date Made Active in Reports: 05/10/2013
Number of Days to Update: 29

Source: Environmental Protection Agency
Telephone: 202-343-9775
Last EDR Contact: 07/12/2013
Next Scheduled EDR Contact: 10/21/2013
Data Release Frequency: Quarterly

FINDS: Facility Index System/Facility Registry System

Facility Index System. FINDS contains both facility information and 'pointers' to other sources that contain more detail. EDR includes the following FINDS databases in this report: PCS (Permit Compliance System), AIRS (Aerometric Information Retrieval System), DOCKET (Enforcement Docket used to manage and track information on civil judicial enforcement cases for all environmental statutes), FURS (Federal Underground Injection Control), C-DOCKET (Criminal Docket System used to track criminal enforcement actions for all environmental statutes), FFIS (Federal Facilities Information System), STATE (State Environmental Laws and Statutes), and PADS (PCB Activity Data System).

Date of Government Version: 03/08/2013
Date Data Arrived at EDR: 03/21/2013
Date Made Active in Reports: 07/10/2013
Number of Days to Update: 111

Source: EPA
Telephone: (212) 637-3000
Last EDR Contact: 08/02/2013
Next Scheduled EDR Contact: 09/23/2013
Data Release Frequency: Quarterly

RAATS: RCRA Administrative Action Tracking System

RCRA Administration Action Tracking System. RAATS contains records based on enforcement actions issued under RCRA pertaining to major violators and includes administrative and civil actions brought by the EPA. For administration actions after September 30, 1995, data entry in the RAATS database was discontinued. EPA will retain a copy of the database for historical records. It was necessary to terminate RAATS because a decrease in agency resources made it impossible to continue to update the information contained in the database.

Date of Government Version: 04/17/1995
Date Data Arrived at EDR: 07/03/1995
Date Made Active in Reports: 08/07/1995
Number of Days to Update: 35

Source: EPA
Telephone: 202-564-4104
Last EDR Contact: 06/02/2008
Next Scheduled EDR Contact: 09/01/2008
Data Release Frequency: No Update Planned

RMP: Risk Management Plans

When Congress passed the Clean Air Act Amendments of 1990, it required EPA to publish regulations and guidance for chemical accident prevention at facilities using extremely hazardous substances. The Risk Management Program Rule (RMP Rule) was written to implement Section 112(r) of these amendments. The rule, which built upon existing industry codes and standards, requires companies of all sizes that use certain flammable and toxic substances to develop a Risk Management Program, which includes a(n): Hazard assessment that details the potential effects of an accidental release, an accident history of the last five years, and an evaluation of worst-case and alternative accidental releases; Prevention program that includes safety precautions and maintenance, monitoring, and employee training measures; and Emergency response program that spells out emergency health care, employee training measures and procedures for informing the public and response agencies (e.g the fire department) should an accident occur.

Date of Government Version: 05/08/2012
Date Data Arrived at EDR: 05/25/2012
Date Made Active in Reports: 07/10/2012
Number of Days to Update: 46

Source: Environmental Protection Agency
Telephone: 202-564-8600
Last EDR Contact: 07/24/2013
Next Scheduled EDR Contact: 11/11/2013
Data Release Frequency: Varies

BRS: Biennial Reporting System

The Biennial Reporting System is a national system administered by the EPA that collects data on the generation and management of hazardous waste. BRS captures detailed data from two groups: Large Quantity Generators (LQG) and Treatment, Storage, and Disposal Facilities.

Date of Government Version: 12/31/2011
Date Data Arrived at EDR: 02/26/2013
Date Made Active in Reports: 04/19/2013
Number of Days to Update: 52

Source: EPA/NTIS
Telephone: 800-424-9346
Last EDR Contact: 05/30/2013
Next Scheduled EDR Contact: 09/09/2013
Data Release Frequency: Biennially

GOVERNMENT RECORDS SEARCHED / DATA CURRENCY TRACKING

HSWDS: Hazardous Substance Waste Disposal Site Inventory

The list includes any known or suspected hazardous substance waste disposal sites. Also included are sites delisted from the Registry of Inactive Hazardous Waste Disposal Sites and non-Registry sites that U.S. EPA Preliminary Assessment (PA) reports or Site Investigation (SI) reports were prepared. Hazardous Substance Waste Disposal Sites are eligible to be Superfund sites now that the New York State Superfund has been refinanced and changed. This means that the study inventory has served its purpose and will no longer be maintained as a separate entity. The last version of the study inventory is frozen in time. The sites on the study will not automatically be made Superfund sites, rather each site will be further evaluated for listing on the Registry. So overtime they will be added to the registry or not.

Date of Government Version: 01/01/2003
Date Data Arrived at EDR: 10/20/2006
Date Made Active in Reports: 11/30/2006
Number of Days to Update: 41

Source: Department of Environmental Conservation
Telephone: 518-402-9564
Last EDR Contact: 05/26/2009
Next Scheduled EDR Contact: 08/24/2009
Data Release Frequency: No Update Planned

UIC: Underground Injection Control Wells

A listing of enhanced oil recovery underground injection wells.

Date of Government Version: 06/07/2013
Date Data Arrived at EDR: 06/11/2013
Date Made Active in Reports: 07/10/2013
Number of Days to Update: 29

Source: Department of Environmental Conservation
Telephone: 518-402-8056
Last EDR Contact: 06/11/2013
Next Scheduled EDR Contact: 09/23/2013
Data Release Frequency: Quarterly

NY MANIFEST: Facility and Manifest Data

Manifest is a document that lists and tracks hazardous waste from the generator through transporters to a TSD facility.

Date of Government Version: 05/01/2013
Date Data Arrived at EDR: 05/09/2013
Date Made Active in Reports: 07/10/2013
Number of Days to Update: 62

Source: Department of Environmental Conservation
Telephone: 518-402-8651
Last EDR Contact: 08/07/2013
Next Scheduled EDR Contact: 11/18/2013
Data Release Frequency: Annually

DRYCLEANERS: Registered Drycleaners

A listing of all registered drycleaning facilities.

Date of Government Version: 04/19/2013
Date Data Arrived at EDR: 04/19/2013
Date Made Active in Reports: 05/03/2013
Number of Days to Update: 14

Source: Department of Environmental Conservation
Telephone: 518-402-8403
Last EDR Contact: 06/14/2013
Next Scheduled EDR Contact: 09/30/2013
Data Release Frequency: Varies

SPDES: State Pollutant Discharge Elimination System

New York State has a state program which has been approved by the United States Environmental Protection Agency for the control of wastewater and stormwater discharges in accordance with the Clean Water Act. Under New York State law the program is known as the State Pollutant Discharge Elimination System (SPDES) and is broader in scope than that required by the Clean Water Act in that it controls point source discharges to groundwaters as well as surface waters.

Date of Government Version: 05/01/2013
Date Data Arrived at EDR: 05/02/2013
Date Made Active in Reports: 07/10/2013
Number of Days to Update: 69

Source: Department of Environmental Conservation
Telephone: 518-402-8233
Last EDR Contact: 07/15/2013
Next Scheduled EDR Contact: 10/28/2013
Data Release Frequency: No Update Planned

AIRS: Air Emissions Data

Point source emissions inventory data.

GOVERNMENT RECORDS SEARCHED / DATA CURRENCY TRACKING

Date of Government Version: 12/31/2011
Date Data Arrived at EDR: 08/02/2012
Date Made Active in Reports: 10/03/2012
Number of Days to Update: 62

Source: Department of Environmental Conservation
Telephone: 518-402-8452
Last EDR Contact: 07/24/2013
Next Scheduled EDR Contact: 11/11/2013
Data Release Frequency: Annually

E DESIGNATION: E DESIGNATION SITE LISTING

The (E (Environmental)) designation would ensure that sampling and remediation take place on the subject properties, and would avoid any significant impacts related to hazardous materials at these locations. The (E) designations would require that the fee owner of the sites conduct a testing and sampling protocol, and remediation where appropriate, to the satisfaction of the NYCDEP before the issuance of a building permit by the Department of Buildings pursuant to the provisions of Section 11-15 of the Zoning Resolution (Environmental Requirements). The (E) designations also include a mandatory construction-related health and safety plan which must be approved by NYCDEP.

Date of Government Version: 06/17/2013
Date Data Arrived at EDR: 06/24/2013
Date Made Active in Reports: 07/10/2013
Number of Days to Update: 16

Source: New York City Department of City Planning
Telephone: 718-595-6658
Last EDR Contact: 06/21/2013
Next Scheduled EDR Contact: 10/07/2013
Data Release Frequency: Varies

INDIAN RESERV: Indian Reservations

This map layer portrays Indian administered lands of the United States that have any area equal to or greater than 640 acres.

Date of Government Version: 12/31/2005
Date Data Arrived at EDR: 12/08/2006
Date Made Active in Reports: 01/11/2007
Number of Days to Update: 34

Source: USGS
Telephone: 202-208-3710
Last EDR Contact: 07/19/2013
Next Scheduled EDR Contact: 10/28/2013
Data Release Frequency: Semi-Annually

SCRD DRYCLEANERS: State Coalition for Remediation of Drycleaners Listing

The State Coalition for Remediation of Drycleaners was established in 1998, with support from the U.S. EPA Office of Superfund Remediation and Technology Innovation. It is comprised of representatives of states with established drycleaner remediation programs. Currently the member states are Alabama, Connecticut, Florida, Illinois, Kansas, Minnesota, Missouri, North Carolina, Oregon, South Carolina, Tennessee, Texas, and Wisconsin.

Date of Government Version: 03/07/2011
Date Data Arrived at EDR: 03/09/2011
Date Made Active in Reports: 05/02/2011
Number of Days to Update: 54

Source: Environmental Protection Agency
Telephone: 615-532-8599
Last EDR Contact: 08/01/2013
Next Scheduled EDR Contact: 11/04/2013
Data Release Frequency: Varies

US AIRS MINOR: Air Facility System Data

A listing of minor source facilities.

Date of Government Version: 01/23/2013
Date Data Arrived at EDR: 01/30/2013
Date Made Active in Reports: 05/10/2013
Number of Days to Update: 100

Source: EPA
Telephone: 202-564-5962
Last EDR Contact: 06/25/2013
Next Scheduled EDR Contact: 10/14/2013
Data Release Frequency: Annually

FEDLAND: Federal and Indian Lands

Federally and Indian administrated lands of the United States. Lands included are administrated by: Army Corps of Engineers, Bureau of Reclamation, National Wild and Scenic River, National Wildlife Refuge, Public Domain Land, Wilderness, Wilderness Study Area, Wildlife Management Area, Bureau of Indian Affairs, Bureau of Land Management, Department of Justice, Forest Service, Fish and Wildlife Service, National Park Service.

Date of Government Version: 12/31/2005
Date Data Arrived at EDR: 02/06/2006
Date Made Active in Reports: 01/11/2007
Number of Days to Update: 339

Source: U.S. Geological Survey
Telephone: 888-275-8747
Last EDR Contact: 07/19/2013
Next Scheduled EDR Contact: 10/28/2013
Data Release Frequency: N/A

GOVERNMENT RECORDS SEARCHED / DATA CURRENCY TRACKING

EPA WATCH LIST: EPA WATCH LIST

EPA maintains a "Watch List" to facilitate dialogue between EPA, state and local environmental agencies on enforcement matters relating to facilities with alleged violations identified as either significant or high priority. Being on the Watch List does not mean that the facility has actually violated the law only that an investigation by EPA or a state or local environmental agency has led those organizations to allege that an unproven violation has in fact occurred. Being on the Watch List does not represent a higher level of concern regarding the alleged violations that were detected, but instead indicates cases requiring additional dialogue between EPA, state and local agencies - primarily because of the length of time the alleged violation has gone unaddressed or unresolved.

Date of Government Version: 12/31/2012	Source: Environmental Protection Agency
Date Data Arrived at EDR: 02/18/2013	Telephone: 617-520-3000
Date Made Active in Reports: 05/10/2013	Last EDR Contact: 08/07/2013
Number of Days to Update: 81	Next Scheduled EDR Contact: 11/25/2013
	Data Release Frequency: Quarterly

US FIN ASSUR: Financial Assurance Information

All owners and operators of facilities that treat, store, or dispose of hazardous waste are required to provide proof that they will have sufficient funds to pay for the clean up, closure, and post-closure care of their facilities.

Date of Government Version: 03/04/2013	Source: Environmental Protection Agency
Date Data Arrived at EDR: 03/15/2013	Telephone: 202-566-1917
Date Made Active in Reports: 05/10/2013	Last EDR Contact: 05/20/2013
Number of Days to Update: 56	Next Scheduled EDR Contact: 09/02/2013
	Data Release Frequency: Quarterly

2020 COR ACTION: 2020 Corrective Action Program List

The EPA has set ambitious goals for the RCRA Corrective Action program by creating the 2020 Corrective Action Universe. This RCRA cleanup baseline includes facilities expected to need corrective action. The 2020 universe contains a wide variety of sites. Some properties are heavily contaminated while others were contaminated but have since been cleaned up. Still others have not been fully investigated yet, and may require little or no remediation. Inclusion in the 2020 Universe does not necessarily imply failure on the part of a facility to meet its RCRA obligations.

Date of Government Version: 11/11/2011	Source: Environmental Protection Agency
Date Data Arrived at EDR: 05/18/2012	Telephone: 703-308-4044
Date Made Active in Reports: 05/25/2012	Last EDR Contact: 05/17/2013
Number of Days to Update: 7	Next Scheduled EDR Contact: 08/26/2013
	Data Release Frequency: Varies

COAL ASH: Coal Ash Disposal Site Listing

A listing of coal ash disposal site locations.

Date of Government Version: 04/22/2013	Source: Department of Environmental Conservation
Date Data Arrived at EDR: 04/23/2013	Telephone: 518-402-8660
Date Made Active in Reports: 07/10/2013	Last EDR Contact: 07/03/2013
Number of Days to Update: 78	Next Scheduled EDR Contact: 10/21/2013
	Data Release Frequency: Varies

COAL ASH DOE: Sleam-Electric Plan Operation Data

A listing of power plants that store ash in surface ponds.

Date of Government Version: 12/31/2005	Source: Department of Energy
Date Data Arrived at EDR: 08/07/2009	Telephone: 202-586-8719
Date Made Active in Reports: 10/22/2009	Last EDR Contact: 07/19/2013
Number of Days to Update: 76	Next Scheduled EDR Contact: 10/28/2013
	Data Release Frequency: Varies

COAL ASH EPA: Coal Combustion Residues Surface Impoundments List

A listing of coal combustion residues surface impoundments with high hazard potential ratings.

GOVERNMENT RECORDS SEARCHED / DATA CURRENCY TRACKING

Date of Government Version: 08/17/2010
Date Data Arrived at EDR: 01/03/2011
Date Made Active in Reports: 03/21/2011
Number of Days to Update: 77

Source: Environmental Protection Agency
Telephone: N/A
Last EDR Contact: 06/14/2013
Next Scheduled EDR Contact: 09/23/2013
Data Release Frequency: Varies

Financial Assurance 2: Financial Assurance Information Listing

A listing of financial assurance information for hazardous waste facilities. Financial assurance is intended to ensure that resources are available to pay for the cost of closure, post-closure care, and corrective measures if the owner or operator of a regulated facility is unable or unwilling to pay.

Date of Government Version: 10/31/2008
Date Data Arrived at EDR: 11/25/2008
Date Made Active in Reports: 12/11/2008
Number of Days to Update: 16

Source: Department of Environmental Conservation
Telephone: 518-402-8712
Last EDR Contact: 07/03/2013
Next Scheduled EDR Contact: 10/21/2013
Data Release Frequency: Varies

Financial Assurance 1: Financial Assurance Information Listing

Financial assurance information.

Date of Government Version: 04/11/2013
Date Data Arrived at EDR: 04/11/2013
Date Made Active in Reports: 05/03/2013
Number of Days to Update: 22

Source: Department of Environmental Conservation
Telephone: 518-402-8660
Last EDR Contact: 07/03/2013
Next Scheduled EDR Contact: 10/21/2013
Data Release Frequency: Quarterly

LEAD SMELTER 1: Lead Smelter Sites

A listing of former lead smelter site locations.

Date of Government Version: 01/29/2013
Date Data Arrived at EDR: 02/14/2013
Date Made Active in Reports: 02/27/2013
Number of Days to Update: 13

Source: Environmental Protection Agency
Telephone: 703-603-8787
Last EDR Contact: 07/03/2013
Next Scheduled EDR Contact: 10/21/2013
Data Release Frequency: Varies

LEAD SMELTER 2: Lead Smelter Sites

A list of several hundred sites in the U.S. where secondary lead smelting was done from 1931 and 1964. These sites may pose a threat to public health through ingestion or inhalation of contaminated soil or dust.

Date of Government Version: 04/05/2001
Date Data Arrived at EDR: 10/27/2010
Date Made Active in Reports: 12/02/2010
Number of Days to Update: 36

Source: American Journal of Public Health
Telephone: 703-305-6451
Last EDR Contact: 12/02/2009
Next Scheduled EDR Contact: N/A
Data Release Frequency: No Update Planned

US AIRS (AFS): Aerometric Information Retrieval System Facility Subsystem (AFS)

The database is a sub-system of Aerometric Information Retrieval System (AIRS). AFS contains compliance data on air pollution point sources regulated by the U.S. EPA and/or state and local air regulatory agencies. This information comes from source reports by various stationary sources of air pollution, such as electric power plants, steel mills, factories, and universities, and provides information about the air pollutants they produce. Action, air program, air program pollutant, and general level plant data. It is used to track emissions and compliance data from industrial plants.

Date of Government Version: 01/23/2013
Date Data Arrived at EDR: 01/30/2013
Date Made Active in Reports: 05/10/2013
Number of Days to Update: 100

Source: EPA
Telephone: 202-564-5962
Last EDR Contact: 06/25/2013
Next Scheduled EDR Contact: 10/14/2013
Data Release Frequency: Annually

GOVERNMENT RECORDS SEARCHED / DATA CURRENCY TRACKING

PRP: Potentially Responsible Parties

A listing of verified Potentially Responsible Parties

Date of Government Version: 12/18/2012	Source: EPA
Date Data Arrived at EDR: 04/04/2013	Telephone: 202-564-6023
Date Made Active in Reports: 07/10/2013	Last EDR Contact: 07/03/2013
Number of Days to Update: 97	Next Scheduled EDR Contact: 10/14/2013
	Data Release Frequency: Quarterly

PCB TRANSFORMER: PCB Transformer Registration Database

The database of PCB transformer registrations that includes all PCB registration submittals.

Date of Government Version: 02/01/2011	Source: Environmental Protection Agency
Date Data Arrived at EDR: 10/19/2011	Telephone: 202-566-0517
Date Made Active in Reports: 01/10/2012	Last EDR Contact: 08/02/2013
Number of Days to Update: 83	Next Scheduled EDR Contact: 11/11/2013
	Data Release Frequency: Varies

EDR HIGH RISK HISTORICAL RECORDS

EDR Exclusive Records

EDR MGP: EDR Proprietary Manufactured Gas Plants

The EDR Proprietary Manufactured Gas Plant Database includes records of coal gas plants (manufactured gas plants) compiled by EDR's researchers. Manufactured gas sites were used in the United States from the 1800's to 1950's to produce a gas that could be distributed and used as fuel. These plants used whale oil, rosin, coal, or a mixture of coal, oil, and water that also produced a significant amount of waste. Many of the byproducts of the gas production, such as coal tar (oily waste containing volatile and non-volatile chemicals), sludges, oils and other compounds are potentially hazardous to human health and the environment. The byproduct from this process was frequently disposed of directly at the plant site and can remain or spread slowly, serving as a continuous source of soil and groundwater contamination.

Date of Government Version: N/A	Source: EDR, Inc.
Date Data Arrived at EDR: N/A	Telephone: N/A
Date Made Active in Reports: N/A	Last EDR Contact: N/A
Number of Days to Update: N/A	Next Scheduled EDR Contact: N/A
	Data Release Frequency: No Update Planned

EDR US Hist Auto Stat: EDR Exclusive Historic Gas Stations

EDR has searched selected national collections of business directories and has collected listings of potential gas station/filling station/service station sites that were available to EDR researchers. EDR's review was limited to those categories of sources that might, in EDR's opinion, include gas station/filling station/service station establishments. The categories reviewed included, but were not limited to gas, gas station, gasoline station, filling station, auto, automobile repair, auto service station, service station, etc. This database falls within a category of information EDR classifies as "High Risk Historical Records", or HRHR. EDR's HRHR effort presents unique and sometimes proprietary data about past sites and operations that typically create environmental concerns, but may not show up in current government records searches.

Date of Government Version: N/A	Source: EDR, Inc.
Date Data Arrived at EDR: N/A	Telephone: N/A
Date Made Active in Reports: N/A	Last EDR Contact: N/A
Number of Days to Update: N/A	Next Scheduled EDR Contact: N/A
	Data Release Frequency: Varies

EDR US Hist Cleaners: EDR Exclusive Historic Dry Cleaners

EDR has searched selected national collections of business directories and has collected listings of potential dry cleaner sites that were available to EDR researchers. EDR's review was limited to those categories of sources that might, in EDR's opinion, include dry cleaning establishments. The categories reviewed included, but were not limited to dry cleaners, cleaners, laundry, laundromat, cleaning/laundry, wash & dry etc. This database falls within a category of information EDR classifies as "High Risk Historical Records", or HRHR. EDR's HRHR effort presents unique and sometimes proprietary data about past sites and operations that typically create environmental concerns, but may not show up in current government records searches.

GOVERNMENT RECORDS SEARCHED / DATA CURRENCY TRACKING

Date of Government Version: N/A
Date Data Arrived at EDR: N/A
Date Made Active in Reports: N/A
Number of Days to Update: N/A

Source: EDR, Inc.
Telephone: N/A
Last EDR Contact: N/A
Next Scheduled EDR Contact: N/A
Data Release Frequency: Varies

EDR US Hist Cleaners: EDR Proprietary Historic Dry Cleaners - Cole

Date of Government Version: N/A
Date Data Arrived at EDR: N/A
Date Made Active in Reports: N/A
Number of Days to Update: N/A

Source: N/A
Telephone: N/A
Last EDR Contact: N/A
Next Scheduled EDR Contact: N/A
Data Release Frequency: Varies

EDR US Hist Auto Stat: EDR Proprietary Historic Gas Stations - Cole

Date of Government Version: N/A
Date Data Arrived at EDR: N/A
Date Made Active in Reports: N/A
Number of Days to Update: N/A

Source: N/A
Telephone: N/A
Last EDR Contact: N/A
Next Scheduled EDR Contact: N/A
Data Release Frequency: Varies

COUNTY RECORDS

CORTLAND COUNTY:

Cortland County Storage Tank Listing

A listing of aboveground storage tank sites located in Cortland County.

Date of Government Version: 06/03/2013
Date Data Arrived at EDR: 06/05/2013
Date Made Active in Reports: 07/10/2013
Number of Days to Update: 35

Source: Cortland County Health Department
Telephone: 607-753-5035
Last EDR Contact: 08/01/2013
Next Scheduled EDR Contact: 11/18/2013
Data Release Frequency: Quarterly

Cortland County Storage Tank Listing

A listing of underground storage tank sites located in Cortland County.

Date of Government Version: 06/03/2013
Date Data Arrived at EDR: 06/05/2013
Date Made Active in Reports: 07/10/2013
Number of Days to Update: 35

Source: Cortland County Health Department
Telephone: 607-753-5035
Last EDR Contact: 08/01/2013
Next Scheduled EDR Contact: 11/18/2013
Data Release Frequency: Quarterly

NASSAU COUNTY:

Registered Tank Database

A listing of aboveground storage tank sites located in Nassau County.

Date of Government Version: 05/21/2003
Date Data Arrived at EDR: 05/27/2003
Date Made Active in Reports: 06/09/2003
Number of Days to Update: 13

Source: Nassau County Health Department
Telephone: 516-571-3314
Last EDR Contact: 07/30/2013
Next Scheduled EDR Contact: 10/21/2013
Data Release Frequency: No Update Planned

Storage Tank Database

A listing of aboveground storage tank sites located in Nassau County.

GOVERNMENT RECORDS SEARCHED / DATA CURRENCY TRACKING

Date of Government Version: 02/15/2011
Date Data Arrived at EDR: 02/23/2011
Date Made Active in Reports: 03/29/2011
Number of Days to Update: 34

Source: Nassau County Office of the Fire Marshal
Telephone: 516-572-1000
Last EDR Contact: 08/01/2013
Next Scheduled EDR Contact: 11/18/2013
Data Release Frequency: Varies

Registered Tank Database

A listing of underground storage tank sites located in Nassau County.

Date of Government Version: 05/21/2003
Date Data Arrived at EDR: 05/27/2003
Date Made Active in Reports: 06/09/2003
Number of Days to Update: 13

Source: Nassau County Health Department
Telephone: 516-571-3314
Last EDR Contact: 07/30/2013
Next Scheduled EDR Contact: 10/21/2013
Data Release Frequency: No Update Planned

Storage Tank Database

A listing of underground storage tank sites located in Nassau County.

Date of Government Version: 02/15/2011
Date Data Arrived at EDR: 02/23/2011
Date Made Active in Reports: 03/29/2011
Number of Days to Update: 34

Source: Nassau County Office of the Fire Marshal
Telephone: 516-572-1000
Last EDR Contact: 08/01/2013
Next Scheduled EDR Contact: 11/18/2013
Data Release Frequency: Varies

ROCKLAND COUNTY:

Petroleum Bulk Storage Database

A listing of aboveground storage tank sites located in Rockland County.

Date of Government Version: 06/24/2013
Date Data Arrived at EDR: 06/24/2013
Date Made Active in Reports: 07/10/2013
Number of Days to Update: 16

Source: Rockland County Health Department
Telephone: 914-364-2605
Last EDR Contact: 06/10/2013
Next Scheduled EDR Contact: 09/23/2013
Data Release Frequency: Quarterly

Petroleum Bulk Storage Database

A listing of underground storage tank sites located in Rockland County.

Date of Government Version: 06/24/2013
Date Data Arrived at EDR: 06/24/2013
Date Made Active in Reports: 07/10/2013
Number of Days to Update: 16

Source: Rockland County Health Department
Telephone: 914-364-2605
Last EDR Contact: 06/10/2013
Next Scheduled EDR Contact: 09/23/2013
Data Release Frequency: Quarterly

SUFFOLK COUNTY:

Storage Tank Database

A listing of aboveground storage tank sites located in Suffolk County.

Date of Government Version: 09/13/2006
Date Data Arrived at EDR: 01/11/2007
Date Made Active in Reports: 02/07/2007
Number of Days to Update: 27

Source: Suffolk County Department of Health Services
Telephone: 631-854-2521
Last EDR Contact: 08/01/2013
Next Scheduled EDR Contact: 11/18/2013
Data Release Frequency: Annually

Storage Tank Database

A listing of underground storage tank sites located in Suffolk County.

GOVERNMENT RECORDS SEARCHED / DATA CURRENCY TRACKING

Date of Government Version: 09/13/2006
Date Data Arrived at EDR: 01/11/2007
Date Made Active in Reports: 02/07/2007
Number of Days to Update: 27

Source: Suffolk County Department of Health Services
Telephone: 631-854-2521
Last EDR Contact: 08/01/2013
Next Scheduled EDR Contact: 11/18/2013
Data Release Frequency: Annually

WESTCHESTER COUNTY:

Listing of Storage Tanks

A listing of aboveground storage tank sites located in Westchester County.

Date of Government Version: 06/06/2013
Date Data Arrived at EDR: 06/07/2013
Date Made Active in Reports: 07/10/2013
Number of Days to Update: 33

Source: Westchester County Department of Health
Telephone: 914-813-5161
Last EDR Contact: 08/01/2013
Next Scheduled EDR Contact: 11/18/2013
Data Release Frequency: Varies

Listing of Storage Tanks

A listing of underground storage tank sites located in Westchester County.

Date of Government Version: 06/06/2013
Date Data Arrived at EDR: 06/07/2013
Date Made Active in Reports: 07/10/2013
Number of Days to Update: 33

Source: Westchester County Department of Health
Telephone: 914-813-5161
Last EDR Contact: 08/01/2013
Next Scheduled EDR Contact: 11/18/2013
Data Release Frequency: Varies

OTHER DATABASE(S)

Depending on the geographic area covered by this report, the data provided in these specialty databases may or may not be complete. For example, the existence of wetlands information data in a specific report does not mean that all wetlands in the area covered by the report are included. Moreover, the absence of any reported wetlands information does not necessarily mean that wetlands do not exist in the area covered by the report.

CT MANIFEST: Hazardous Waste Manifest Data

Facility and manifest data. Manifest is a document that lists and tracks hazardous waste from the generator through transporters to a tsd facility.

Date of Government Version: 05/20/2013
Date Data Arrived at EDR: 05/21/2013
Date Made Active in Reports: 06/27/2013
Number of Days to Update: 37

Source: Department of Energy & Environmental Protection
Telephone: 860-424-3375
Last EDR Contact: 05/21/2013
Next Scheduled EDR Contact: 09/02/2013
Data Release Frequency: Annually

NJ MANIFEST: Manifest Information

Hazardous waste manifest information.

Date of Government Version: 12/31/2011
Date Data Arrived at EDR: 07/19/2012
Date Made Active in Reports: 08/28/2012
Number of Days to Update: 40

Source: Department of Environmental Protection
Telephone: N/A
Last EDR Contact: 07/19/2013
Next Scheduled EDR Contact: 10/28/2013
Data Release Frequency: Annually

PA MANIFEST: Manifest Information

Hazardous waste manifest information.

Date of Government Version: 12/31/2011
Date Data Arrived at EDR: 07/23/2012
Date Made Active in Reports: 09/18/2012
Number of Days to Update: 57

Source: Department of Environmental Protection
Telephone: 717-783-8990
Last EDR Contact: 07/18/2013
Next Scheduled EDR Contact: 11/04/2013
Data Release Frequency: Annually

GOVERNMENT RECORDS SEARCHED / DATA CURRENCY TRACKING

RI MANIFEST: Manifest information

Hazardous waste manifest information

Date of Government Version: 12/31/2012
Date Data Arrived at EDR: 06/21/2013
Date Made Active in Reports: 08/05/2013
Number of Days to Update: 45

Source: Department of Environmental Management
Telephone: 401-222-2797
Last EDR Contact: 05/28/2013
Next Scheduled EDR Contact: 09/09/2013
Data Release Frequency: Annually

VT MANIFEST: Hazardous Waste Manifest Data

Hazardous waste manifest information.

Date of Government Version: 03/26/2013
Date Data Arrived at EDR: 05/24/2013
Date Made Active in Reports: 07/22/2013
Number of Days to Update: 59

Source: Department of Environmental Conservation
Telephone: 802-241-3443
Last EDR Contact: 07/18/2013
Next Scheduled EDR Contact: 11/04/2013
Data Release Frequency: Annually

WI MANIFEST: Manifest Information

Hazardous waste manifest information.

Date of Government Version: 12/31/2011
Date Data Arrived at EDR: 07/19/2012
Date Made Active in Reports: 09/27/2012
Number of Days to Update: 70

Source: Department of Natural Resources
Telephone: N/A
Last EDR Contact: 07/17/2013
Next Scheduled EDR Contact: 09/30/2013
Data Release Frequency: Annually

Oil/Gas Pipelines: This data was obtained by EDR from the USGS in 1994. It is referred to by USGS as GeoData Digital Line Graphs from 1:100,000-Scale Maps. It was extracted from the transportation category including some oil, but primarily gas pipelines.

Electric Power Transmission Line Data

Source: Rextag Strategies Corp.
Telephone: (281) 769-2247

U.S. Electric Transmission and Power Plants Systems Digital GIS Data

Sensitive Receptors: There are individuals deemed sensitive receptors due to their fragile immune systems and special sensitivity to environmental discharges. These sensitive receptors typically include the elderly, the sick, and children. While the location of all sensitive receptors cannot be determined, EDR indicates those buildings and facilities - schools, daycares, hospitals, medical centers, and nursing homes - where individuals who are sensitive receptors are likely to be located.

AHA Hospitals:

Source: American Hospital Association, Inc.
Telephone: 312-280-5991

The database includes a listing of hospitals based on the American Hospital Association's annual survey of hospitals.

Medical Centers: Provider of Services Listing

Source: Centers for Medicare & Medicaid Services
Telephone: 410-786-3000

A listing of hospitals with Medicare provider number, produced by Centers of Medicare & Medicaid Services, a federal agency within the U.S. Department of Health and Human Services.

Nursing Homes

Source: National Institutes of Health
Telephone: 301-594-6248

Information on Medicare and Medicaid certified nursing homes in the United States.

Public Schools

Source: National Center for Education Statistics
Telephone: 202-502-7300

The National Center for Education Statistics' primary database on elementary and secondary public education in the United States. It is a comprehensive, annual, national statistical database of all public elementary and secondary schools and school districts, which contains data that are comparable across all states.

Private Schools

Source: National Center for Education Statistics
Telephone: 202-502-7300

The National Center for Education Statistics' primary database on private school locations in the United States.

GOVERNMENT RECORDS SEARCHED / DATA CURRENCY TRACKING

Daycare Centers: Day Care Providers
Source: Department of Health
Telephone: 212-676-2444

Flood Zone Data: This data, available in select counties across the country, was obtained by EDR in 2003 & 2011 from the Federal Emergency Management Agency (FEMA). Data depicts 100-year and 500-year flood zones as defined by FEMA.

NWI: National Wetlands Inventory. This data, available in select counties across the country, was obtained by EDR in 2002 and 2005 from the U.S. Fish and Wildlife Service.

State Wetlands Data: Freshwater Wetlands
Source: Department of Environmental Conservation
Telephone: 518-402-8961

Scanned Digital USGS 7.5' Topographic Map (DRG)
Source: United States Geologic Survey

A digital raster graphic (DRG) is a scanned image of a U.S. Geological Survey topographic map. The map images are made by scanning published paper maps on high-resolution scanners. The raster image is georeferenced and fit to the Universal Transverse Mercator (UTM) projection.

STREET AND ADDRESS INFORMATION

© 2010 Tele Atlas North America, Inc. All rights reserved. This material is proprietary and the subject of copyright protection and other intellectual property rights owned by or licensed to Tele Atlas North America, Inc. The use of this material is subject to the terms of a license agreement. You will be held liable for any unauthorized copying or disclosure of this material.

GEOCHECK[®] - PHYSICAL SETTING SOURCE ADDENDUM

TARGET PROPERTY ADDRESS

68-92 GENESEE STREET
GENESEE STREET
ROCHESTER, NY 14611

TARGET PROPERTY COORDINATES

Latitude (North):	43.1485 - 43° 8' 54.60"
Longitude (West):	77.6357 - 77° 38' 8.52"
Universal Tranverse Mercator:	Zone 18
UTM X (Meters):	285675.5
UTM Y (Meters):	4780463.0
Elevation:	542 ft. above sea level

USGS TOPOGRAPHIC MAP

Target Property Map:	43077-B6 ROCHESTER WEST, NY
Most Recent Revision:	1994
East Map:	43077-B5 ROCHESTER EAST, NY
Most Recent Revision:	1978

EDR's GeoCheck Physical Setting Source Addendum is provided to assist the environmental professional in forming an opinion about the impact of potential contaminant migration.

Assessment of the impact of contaminant migration generally has two principal investigative components:

1. Groundwater flow direction, and
2. Groundwater flow velocity.

Groundwater flow direction may be impacted by surface topography, hydrology, hydrogeology, characteristics of the soil, and nearby wells. Groundwater flow velocity is generally impacted by the nature of the geologic strata.

GEOCHECK[®] - PHYSICAL SETTING SOURCE SUMMARY

GROUNDWATER FLOW DIRECTION INFORMATION

Groundwater flow direction for a particular site is best determined by a qualified environmental professional using site-specific well data. If such data is not reasonably ascertainable, it may be necessary to rely on other sources of information, such as surface topographic information, hydrologic information, hydrogeologic data collected on nearby properties, and regional groundwater flow information (from deep aquifers).

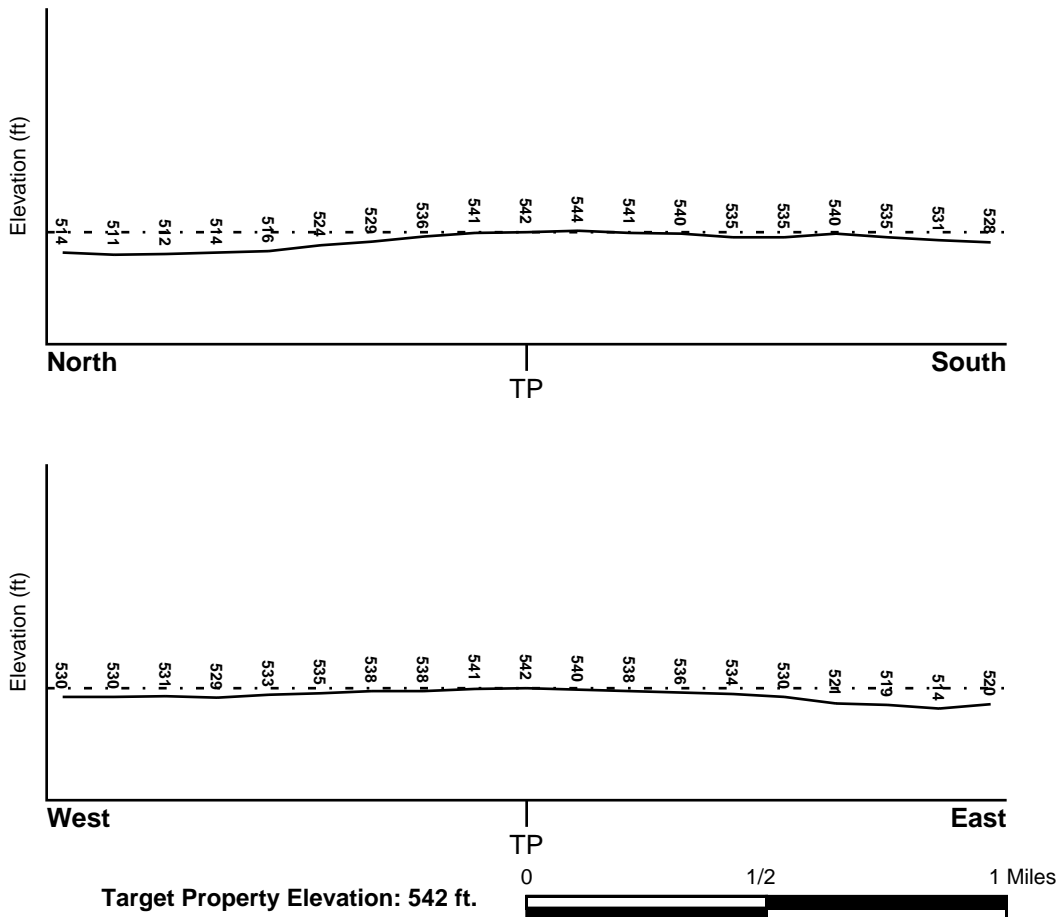
TOPOGRAPHIC INFORMATION

Surface topography may be indicative of the direction of surficial groundwater flow. This information can be used to assist the environmental professional in forming an opinion about the impact of nearby contaminated properties or, should contamination exist on the target property, what downgradient sites might be impacted.

TARGET PROPERTY TOPOGRAPHY

General Topographic Gradient: General North

SURROUNDING TOPOGRAPHY: ELEVATION PROFILES



Source: Topography has been determined from the USGS 7.5' Digital Elevation Model and should be evaluated on a relative (not an absolute) basis. Relative elevation information between sites of close proximity should be field verified.

GEOCHECK® - PHYSICAL SETTING SOURCE SUMMARY

HYDROLOGIC INFORMATION

Surface water can act as a hydrologic barrier to groundwater flow. Such hydrologic information can be used to assist the environmental professional in forming an opinion about the impact of nearby contaminated properties or, should contamination exist on the target property, what downgradient sites might be impacted.

Refer to the Physical Setting Source Map following this summary for hydrologic information (major waterways and bodies of water).

FEMA FLOOD ZONE

<u>Target Property County</u> MONROE, NY	<u>FEMA Flood Electronic Data</u> YES - refer to the Overview Map and Detail Map
Flood Plain Panel at Target Property:	36055C - FEMA DFIRM Flood data
Additional Panels in search area:	Not Reported

NATIONAL WETLAND INVENTORY

<u>NWI Quad at Target Property</u> ROCHESTER WEST	<u>NWI Electronic Data Coverage</u> YES - refer to the Overview Map and Detail Map
--	---

HYDROGEOLOGIC INFORMATION

Hydrogeologic information obtained by installation of wells on a specific site can often be an indicator of groundwater flow direction in the immediate area. Such hydrogeologic information can be used to assist the environmental professional in forming an opinion about the impact of nearby contaminated properties or, should contamination exist on the target property, what downgradient sites might be impacted.

Site-Specific Hydrogeological Data*:

Search Radius:	1.25 miles
Status:	Not found

AQUIFLOW®

Search Radius: 1.000 Mile.

EDR has developed the AQUIFLOW Information System to provide data on the general direction of groundwater flow at specific points. EDR has reviewed reports submitted by environmental professionals to regulatory authorities at select sites and has extracted the date of the report, groundwater flow direction as determined hydrogeologically, and the depth to water table.

<u>MAP ID</u>	<u>LOCATION FROM TP</u>	<u>GENERAL DIRECTION GROUNDWATER FLOW</u>
Not Reported		

GEOCHECK® - PHYSICAL SETTING SOURCE SUMMARY

GROUNDWATER FLOW VELOCITY INFORMATION

Groundwater flow velocity information for a particular site is best determined by a qualified environmental professional using site specific geologic and soil strata data. If such data are not reasonably ascertainable, it may be necessary to rely on other sources of information, including geologic age identification, rock stratigraphic unit and soil characteristics data collected on nearby properties and regional soil information. In general, contaminant plumes move more quickly through sandy-gravelly types of soils than silty-clayey types of soils.

GEOLOGIC INFORMATION IN GENERAL AREA OF TARGET PROPERTY

Geologic information can be used by the environmental professional in forming an opinion about the relative speed at which contaminant migration may be occurring.

ROCK STRATIGRAPHIC UNIT

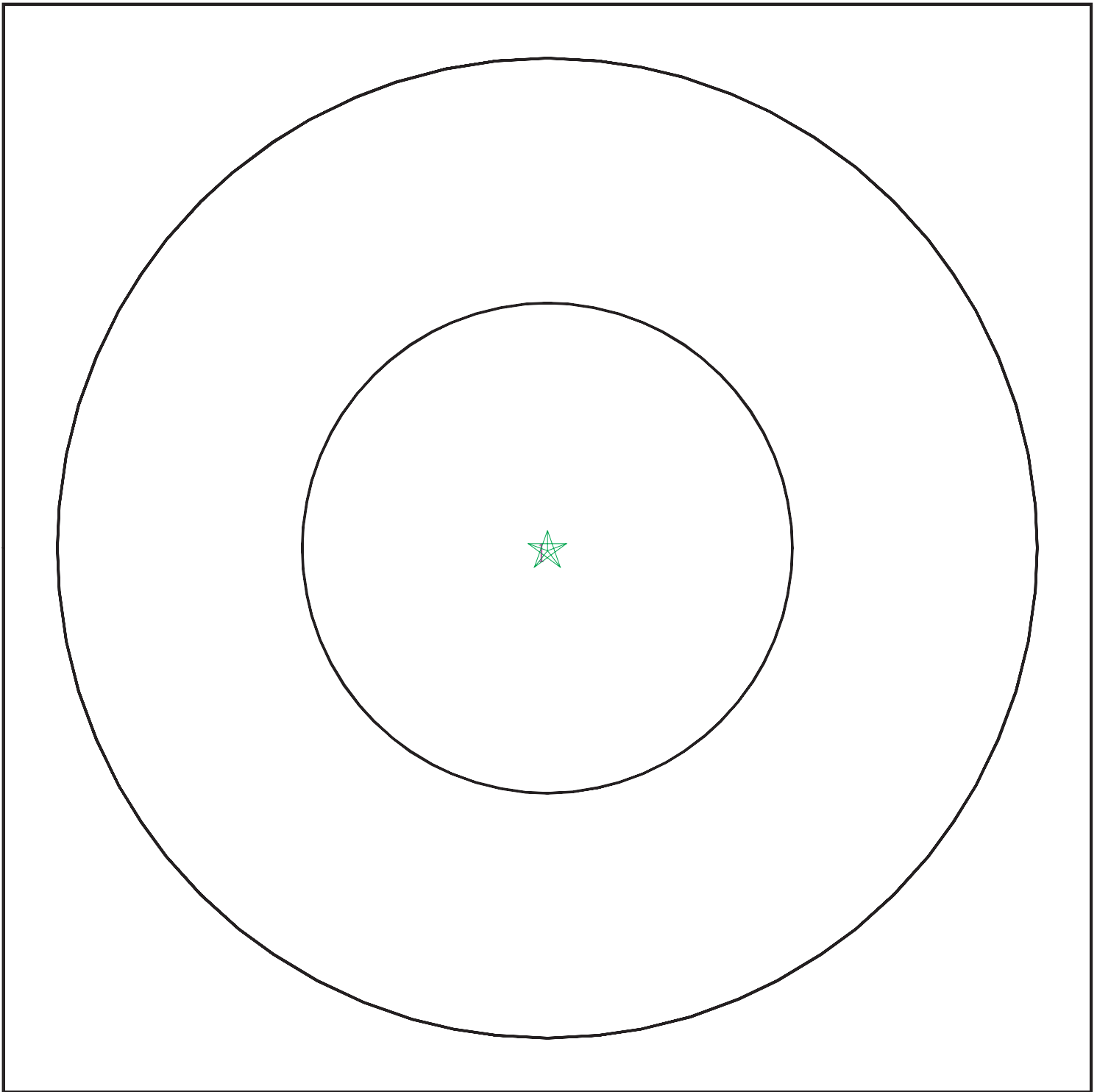
Era: Paleozoic
System: Silurian
Series: Middle Silurian (Niagoaran)
Code: S2 *(decoded above as Era, System & Series)*

GEOLOGIC AGE IDENTIFICATION

Category: Stratified Sequence

Geologic Age and Rock Stratigraphic Unit Source: P.G. Schruben, R.E. Arndt and W.J. Bawiec, Geology of the Conterminous U.S. at 1:2,500,000 Scale - a digital representation of the 1974 P.B. King and H.M. Beikman Map, USGS Digital Data Series DDS - 11 (1994).

SSURGO SOIL MAP - 3695761.2s



- ★ Target Property
- ∩ SSURGO Soil
- ∩ Water



SITE NAME: 68-92 Genesee Street
ADDRESS: Genesee Street
Rochester NY 14611
LAT/LONG: 43.1485 / 77.6357

CLIENT: Bergmann Associates
CONTACT: Megan Borruso
INQUIRY #: 3695761.2s
DATE: August 14, 2013 5:35 pm

GEOCHECK® - PHYSICAL SETTING SOURCE SUMMARY

DOMINANT SOIL COMPOSITION IN GENERAL AREA OF TARGET PROPERTY

The U.S. Department of Agriculture's (USDA) Soil Conservation Service (SCS) leads the National Cooperative Soil Survey (NCSS) and is responsible for collecting, storing, maintaining and distributing soil survey information for privately owned lands in the United States. A soil map in a soil survey is a representation of soil patterns in a landscape. The following information is based on Soil Conservation Service SSURGO data.

Soil Map ID: 1

Soil Component Name: Urban land

Soil Surface Texture:
Hydrologic Group: Not reported

Soil Drainage Class:
Hydric Status: Unknown

Corrosion Potential - Uncoated Steel: Not Reported

Depth to Bedrock Min: > 0 inches

Depth to Watertable Min: > 0 inches

No Layer Information available.

LOCAL / REGIONAL WATER AGENCY RECORDS

EDR Local/Regional Water Agency records provide water well information to assist the environmental professional in assessing sources that may impact ground water flow direction, and in forming an opinion about the impact of contaminant migration on nearby drinking water wells.

WELL SEARCH DISTANCE INFORMATION

<u>DATABASE</u>	<u>SEARCH DISTANCE (miles)</u>
Federal USGS	1.000
Federal FRDS PWS	Nearest PWS within 1 mile
State Database	1.000

FEDERAL USGS WELL INFORMATION

<u>MAP ID</u>	<u>WELL ID</u>	<u>LOCATION FROM TP</u>
1	USGS40000873207	1/4 - 1/2 Mile NW
2	USGS40000873357	1/2 - 1 Mile NW
3	USGS40000873397	1/2 - 1 Mile NW

GEOCHECK® - PHYSICAL SETTING SOURCE SUMMARY

FEDERAL FRDS PUBLIC WATER SUPPLY SYSTEM INFORMATION

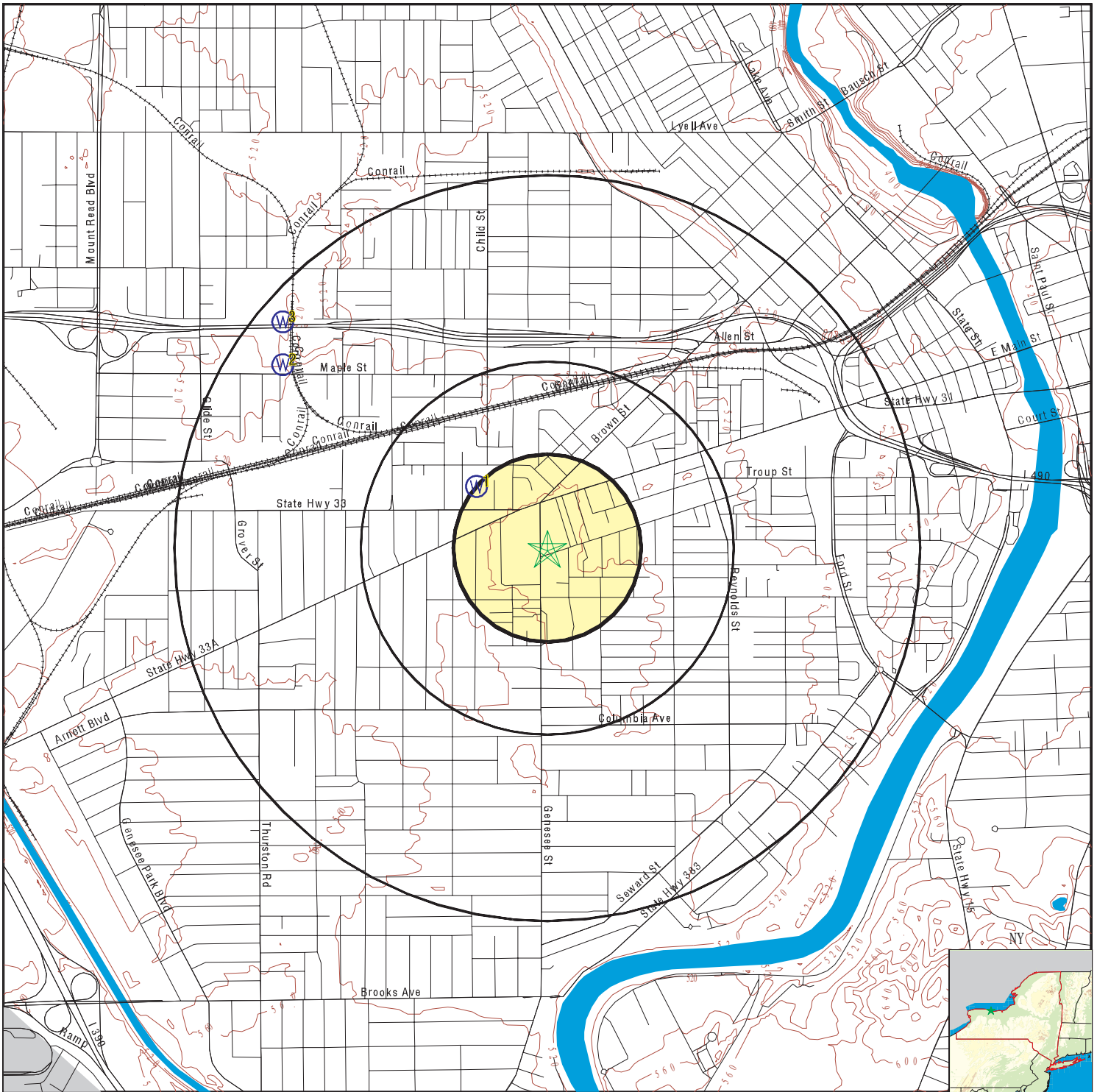
MAP ID	WELL ID	LOCATION FROM TP
<u> </u>	<u> </u>	<u> </u>
No PWS System Found		

Note: PWS System location is not always the same as well location.

STATE DATABASE WELL INFORMATION

MAP ID	WELL ID	LOCATION FROM TP
<u> </u>	<u> </u>	<u> </u>
No Wells Found		

PHYSICAL SETTING SOURCE MAP - 3695761.2s



- County Boundary
- Major Roads
- Contour Lines
- Airports
- Earthquake epicenter, Richter 5 or greater
- Water Wells
- Public Water Supply Wells
- Cluster of Multiple Icons

- Groundwater Flow Direction
- Indeterminate Groundwater Flow at Location
- Groundwater Flow Varies at Location
- Closest Hydrogeological Data
- Oil, gas or related wells



SITE NAME: 68-92 Genesee Street
 ADDRESS: Genesee Street
 Rochester NY 14611
 LAT/LONG: 43.1485 / 77.6357

CLIENT: Bergmann Associates
 CONTACT: Megan Borruso
 INQUIRY #: 3695761.2s
 DATE: August 14, 2013 5:35 pm

GEOCHECK® - PHYSICAL SETTING SOURCE MAP FINDINGS

Map ID
 Direction
 Distance
 Elevation

Database EDR ID Number

1
NW **FED USGS** **USGS40000873207**
1/4 - 1/2 Mile
Lower

Org. Identifier: USGS-NY
 Formal name: USGS New York Water Science Center
 Monloc Identifier: USGS-430903077382301
 Monloc name: MO 6307
 Monloc type: Well
 Monloc desc: FROM LEGGETTE 1935 MONROE CO STUDY
 Huc code: Not Reported Drainagearea value: Not Reported
 Drainagearea Units: Not Reported Contrib drainagearea: Not Reported
 Contrib drainagearea units: Not Reported Latitude: 43.1508955
 Longitude: -77.6394465 Sourcemap scale: 24000
 Horiz Acc measure: 5 Horiz Acc measure units: seconds
 Horiz Collection method: Interpolated from map
 Horiz coord refsys: NAD83 Vert measure val: 530
 Vert measure units: feet Vertacc measure val: 5
 Vert accmeasure units: feet
 Vertcollection method: Interpolated from topographic map
 Vert coord refsys: NGVD29 Countrycode: US
 Aquifername: Not Reported
 Formation type: Not Reported
 Aquifer type: Not Reported
 Construction date: Not Reported Welldepth: 100
 Welldepth units: ft Wellholedepth: Not Reported
 Wellholedepth units: Not Reported

Ground-water levels, Number of Measurements: 1

Date	Feet below	
	Surface	Sealevel
----- 1935	15	

2
NW **FED USGS** **USGS40000873357**
1/2 - 1 Mile
Lower

Org. Identifier: USGS-NY
 Formal name: USGS New York Water Science Center
 Monloc Identifier: USGS-430920077390001
 Monloc name: MO 6306
 Monloc type: Well
 Monloc desc: FROM LEGGETTE 1935 MONROE CO STUDY
 Huc code: Not Reported Drainagearea value: Not Reported
 Drainagearea Units: Not Reported Contrib drainagearea: Not Reported
 Contrib drainagearea units: Not Reported Latitude: 43.1556177
 Longitude: -77.6497247 Sourcemap scale: 24000
 Horiz Acc measure: 5 Horiz Acc measure units: seconds
 Horiz Collection method: Interpolated from map
 Horiz coord refsys: NAD83 Vert measure val: 515
 Vert measure units: feet Vertacc measure val: 5
 Vert accmeasure units: feet
 Vertcollection method: Interpolated from topographic map
 Vert coord refsys: NGVD29 Countrycode: US
 Aquifername: Not Reported
 Formation type: Not Reported

GEOCHECK® - PHYSICAL SETTING SOURCE MAP FINDINGS

Aquifer type:	Not Reported	Welldepth:	250
Construction date:	Not Reported	Wellholeddepth:	Not Reported
Welldepth units:	ft		
Wellholeddepth units:	Not Reported		

Ground-water levels, Number of Measurements: 1

Date	Feet below Surface	Feet to Sealevel
-----	-----	-----
1935	16	

3
NW
1/2 - 1 Mile
Lower

FED USGS USGS40000873397

Org. Identifier:	USGS-NY		
Formal name:	USGS New York Water Science Center		
Monloc Identifier:	USGS-430926077390001		
Monloc name:	MO 6305		
Monloc type:	Well		
Monloc desc:	FROM LEGGETTE 1935 MONROE CO STUDY		
Huc code:	Not Reported	Drainagearea value:	Not Reported
Drainagearea Units:	Not Reported	Contrib drainagearea:	Not Reported
Contrib drainagearea units:	Not Reported	Latitude:	43.1572843
Longitude:	-77.6497248	Sourcemap scale:	24000
Horiz Acc measure:	5	Horiz Acc measure units:	seconds
Horiz Collection method:	Interpolated from map		
Horiz coord refsys:	NAD83	Vert measure val:	535
Vert measure units:	feet	Vertacc measure val:	5
Vert accmeasure units:	feet		
Vertcollection method:	Interpolated from topographic map		
Vert coord refsys:	NGVD29	Countrycode:	US
Aquifername:	Not Reported		
Formation type:	Not Reported		
Aquifer type:	Not Reported		
Construction date:	Not Reported	Welldepth:	118
Welldepth units:	ft	Wellholeddepth:	Not Reported
Wellholeddepth units:	Not Reported		

Ground-water levels, Number of Measurements: 1

Date	Feet below Surface	Feet to Sealevel
-----	-----	-----
1935	40	

GEOCHECK® - PHYSICAL SETTING SOURCE MAP FINDINGS RADON

AREA RADON INFORMATION

State Database: NY Radon

Radon Test Results

County	Town	Num Tests	Avg Result	Geo Mean	Max Result
MONROE	BRIGHTON	91	2.21	1.63	14.3
MONROE	CHILI	57	2.18	1.29	20.3
MONROE	CLARKSON	15	2.33	1.79	6.4
MONROE	E. ROCHESTER	3	1.37	1.01	2.9
MONROE	GATES	34	2.31	1.7	11.3
MONROE	GREECE	149	1.76	1.22	21.4
MONROE	HAMLIN	18	1.12	0.98	1.8
MONROE	HENRIETTA	60	2.06	1.52	12.1
MONROE	IRONDEQUOIT	84	1.83	1.36	8.3
MONROE	MENDON	210	14.04	3.7	405.6
MONROE	OGDEN	103	3.42	2.26	28.1
MONROE	PARMA	49	2.38	1.71	20.8
MONROE	PENFIELD	278	3.13	1.86	58.1
MONROE	PERINTON	204	3.42	1.76	35
MONROE	PITTSFORD	154	2.39	1.65	21.6
MONROE	RIGA	42	6.42	3.21	62.7
MONROE	ROCHESTER	541	2.08	1.46	18.3
MONROE	RUSH	57	6.95	3.45	58.4
MONROE	SWEDEN	15	6.12	2.46	52.2
MONROE	WEBSTER	124	1.9	1.39	10
MONROE	WHEATLAND	59	10.74	4.7	75.8

Federal EPA Radon Zone for MONROE County: 2

- Note: Zone 1 indoor average level > 4 pCi/L.
 : Zone 2 indoor average level >= 2 pCi/L and <= 4 pCi/L.
 : Zone 3 indoor average level < 2 pCi/L.

Federal Area Radon Information for MONROE COUNTY, NY

Number of sites tested: 582

Area	Average Activity	% <4 pCi/L	% 4-20 pCi/L	% >20 pCi/L
Living Area	0.930 pCi/L	94%	6%	1%
Basement	1.440 pCi/L	92%	7%	1%

PHYSICAL SETTING SOURCE RECORDS SEARCHED

TOPOGRAPHIC INFORMATION

USGS 7.5' Digital Elevation Model (DEM)

Source: United States Geologic Survey

EDR acquired the USGS 7.5' Digital Elevation Model in 2002 and updated it in 2006. The 7.5 minute DEM corresponds to the USGS 1:24,000- and 1:25,000-scale topographic quadrangle maps. The DEM provides elevation data with consistent elevation units and projection.

Scanned Digital USGS 7.5' Topographic Map (DRG)

Source: United States Geologic Survey

A digital raster graphic (DRG) is a scanned image of a U.S. Geological Survey topographic map. The map images are made by scanning published paper maps on high-resolution scanners. The raster image is georeferenced and fit to the Universal Transverse Mercator (UTM) projection.

HYDROLOGIC INFORMATION

Flood Zone Data: This data, available in select counties across the country, was obtained by EDR in 2003 & 2011 from the Federal Emergency Management Agency (FEMA). Data depicts 100-year and 500-year flood zones as defined by FEMA.

NWI: National Wetlands Inventory. This data, available in select counties across the country, was obtained by EDR in 2002 and 2005 from the U.S. Fish and Wildlife Service.

State Wetlands Data: Freshwater Wetlands

Source: Department of Environmental Conservation

Telephone: 518-402-8961

HYDROGEOLOGIC INFORMATION

AQUIFLOW^R Information System

Source: EDR proprietary database of groundwater flow information

EDR has developed the AQUIFLOW Information System (AIS) to provide data on the general direction of groundwater flow at specific points. EDR has reviewed reports submitted to regulatory authorities at select sites and has extracted the date of the report, hydrogeologically determined groundwater flow direction and depth to water table information.

GEOLOGIC INFORMATION

Geologic Age and Rock Stratigraphic Unit

Source: P.G. Schruben, R.E. Arndt and W.J. Bawiec, Geology of the Conterminous U.S. at 1:2,500,000 Scale - A digital representation of the 1974 P.B. King and H.M. Beikman Map, USGS Digital Data Series DDS - 11 (1994).

STATSGO: State Soil Geographic Database

Source: Department of Agriculture, Natural Resources Conservation Services

The U.S. Department of Agriculture's (USDA) Natural Resources Conservation Service (NRCS) leads the national Conservation Soil Survey (NCSS) and is responsible for collecting, storing, maintaining and distributing soil survey information for privately owned lands in the United States. A soil map in a soil survey is a representation of soil patterns in a landscape. Soil maps for STATSGO are compiled by generalizing more detailed (SSURGO) soil survey maps.

SSURGO: Soil Survey Geographic Database

Source: Department of Agriculture, Natural Resources Conservation Services (NRCS)

Telephone: 800-672-5559

SSURGO is the most detailed level of mapping done by the Natural Resources Conservation Services, mapping scales generally range from 1:12,000 to 1:63,360. Field mapping methods using national standards are used to construct the soil maps in the Soil Survey Geographic (SSURGO) database. SSURGO digitizing duplicates the original soil survey maps. This level of mapping is designed for use by landowners, townships and county natural resource planning and management.

PHYSICAL SETTING SOURCE RECORDS SEARCHED

LOCAL / REGIONAL WATER AGENCY RECORDS

FEDERAL WATER WELLS

PWS: Public Water Systems

Source: EPA/Office of Drinking Water

Telephone: 202-564-3750

Public Water System data from the Federal Reporting Data System. A PWS is any water system which provides water to at least 25 people for at least 60 days annually. PWSs provide water from wells, rivers and other sources.

PWS ENF: Public Water Systems Violation and Enforcement Data

Source: EPA/Office of Drinking Water

Telephone: 202-564-3750

Violation and Enforcement data for Public Water Systems from the Safe Drinking Water Information System (SDWIS) after August 1995. Prior to August 1995, the data came from the Federal Reporting Data System (FRDS).

USGS Water Wells: USGS National Water Inventory System (NWIS)

This database contains descriptive information on sites where the USGS collects or has collected data on surface water and/or groundwater. The groundwater data includes information on wells, springs, and other sources of groundwater.

STATE RECORDS

New York Public Water Wells

Source: New York Department of Health

Telephone: 518-458-6731

OTHER STATE DATABASE INFORMATION

Oil and Gas Well Database

Department of Environmental Conservation

Telephone: 518-402-8072

These files contain records, in the database, of wells that have been drilled.

RADON

State Database: NY Radon

Source: Department of Health

Telephone: 518-402-7556

Radon Test Results

Area Radon Information

Source: USGS

Telephone: 703-356-4020

The National Radon Database has been developed by the U.S. Environmental Protection Agency (USEPA) and is a compilation of the EPA/State Residential Radon Survey and the National Residential Radon Survey. The study covers the years 1986 - 1992. Where necessary data has been supplemented by information collected at private sources such as universities and research institutions.

EPA Radon Zones

Source: EPA

Telephone: 703-356-4020

Sections 307 & 309 of IRAA directed EPA to list and identify areas of U.S. with the potential for elevated indoor radon levels.

OTHER

Airport Landing Facilities: Private and public use landing facilities

Source: Federal Aviation Administration, 800-457-6656

Epicenters: World earthquake epicenters, Richter 5 or greater

Source: Department of Commerce, National Oceanic and Atmospheric Administration

PHYSICAL SETTING SOURCE RECORDS SEARCHED

STREET AND ADDRESS INFORMATION

© 2010 Tele Atlas North America, Inc. All rights reserved. This material is proprietary and the subject of copyright protection and other intellectual property rights owned by or licensed to Tele Atlas North America, Inc. The use of this material is subject to the terms of a license agreement. You will be held liable for any unauthorized copying or disclosure of this material.

APPENDIX C
FOIL REQUESTS/FOIL RESPONSES



August 15, 2013
Regional Freedom of Information Officer
U.S. EPA, Region 2
290 Broadway
New York, NY 10007-1866

Re: Freedom of Information Request

Dear Sir or Madam:

Bergmann Associates has been retained to conduct a Phase I Environmental Site Assessment on the property below. Bergmann Associates requests copies of environmental files, records, and memoranda concerning the following properties:

Former United Drycleaners & Canopy Laundry
68-92 Genesee Street
Rochester NY 14611

This information should include: 1) past and present aboveground and/or underground storage tank registration(s); 2) reported spills or releases of hazardous substances; 3) generation, storage, treatment, or disposal of hazardous substances; 4) past and present groundwater, surface water, and soil investigations and/or remediation; 5) environmental permits/violations; and 6) Activity Use Limitations (AULs).

We will gladly pay copying costs.

Please let us know if you can accommodate this request in an expedient manner. We would like to schedule an appointment to copy the files/records if this is not possible.

Please email if you have any questions.

Very truly yours,
Bergmann Associates, PC



MEGAN E. BORRUSO
Environmental Specialist
mborruso@bergmannpc.com



August 15, 2013
Records Access Officer
New York State Department of Environmental Conservation
625 Broadway
Albany, NY 12233-1500

Re: Freedom of Information Request

Dear Sir or Madam:

Bergmann Associates has been retained to conduct a Phase I Environmental Site Assessment on the property below. Bergmann Associates requests copies of environmental files, records, and memoranda concerning the following properties:

Former United Drycleaners & Canopy Laundry
68-92 Genesee Street
Rochester NY 14611

This information should include: 1) past and present aboveground and/or underground storage tank registration(s); 2) reported spills or releases of hazardous substances; 3) generation, storage, treatment, or disposal of hazardous substances; 4) past and present groundwater, surface water, and soil investigations and/or remediation; 5) environmental permits/violations; and 6) Activity Use Limitations (AULs).

We will gladly pay copying costs.

Please let us know if you can accommodate this request in an expedient manner. We would like to schedule an appointment to copy the files/records if this is not possible.

Please email if you have any questions.

Very truly yours,
Bergmann Associates, PC



MEGAN E. BORRUSO
Environmental Specialist
mborruso@bergmannpc.com



August 15, 2013
Ms. Jill M. Bishop
New York State Department of Environmental Conservation
6274 East Avon-Lima Road
Avon, NY 14414

Re: Freedom of Information Request

Dear Ms. Bishop:

Bergmann Associates has been retained to conduct a Phase I Environmental Site Assessment on the property below. Bergmann Associates requests copies of environmental files, records, and memoranda concerning the following properties:

Former United Drycleaners & Canopy Laundry
68-92 Genesee Street
Rochester NY 14611

This information should include: 1) past and present aboveground and/or underground storage tank registration(s); 2) reported spills or releases of hazardous substances; 3) generation, storage, treatment, or disposal of hazardous substances; 4) past and present groundwater, surface water, and soil investigations and/or remediation; 5) environmental permits/violations; and 6) Activity Use Limitations (AULs).

We will gladly pay copying costs.

Please let us know if you can accommodate this request in an expedient manner. We would like to schedule an appointment to copy the files/records if this is not possible.

Please email if you have any questions.

Very truly yours,
Bergmann Associates, PC



MEGAN E. BORRUSO
Environmental Specialist
mborruso@bergmannpc.com



August 15, 2013
Records Access Office
New York State Department of Health
Corning Tower Room 2364
Albany, New York 12237-0044

Re: Freedom of Information Request

Dear Sir or Madam:

Bergmann Associates has been retained to conduct a Phase I Environmental Site Assessment on the property below. Bergmann Associates requests copies of environmental files, records, and memoranda concerning the following properties:

Former United Drycleaners & Canopy Laundry
68-92 Genesee Street
Rochester NY 14611

This information should include: 1) past and present aboveground and/or underground storage tank registration(s); 2) reported spills or releases of hazardous substances; 3) generation, storage, treatment, or disposal of hazardous substances; 4) past and present groundwater, surface water, and soil investigations and/or remediation; 5) environmental permits/violations; and 6) Activity Use Limitations (AULs).

We will gladly pay copying costs.

Please let us know if you can accommodate this request in an expedient manner. We would like to schedule an appointment to copy the files/records if this is not possible.

Please email if you have any questions.

Very truly yours,
Bergmann Associates, PC



MEGAN E. BORRUSO
Environmental Specialist
mborruso@bergmannpc.com



August 15, 2013
Louise Hartshorn
Monroe County Environmental Management Council
111 Westfall Road, Room 962
Rochester, NY 14620

Re: Freedom of Information Request

Dear Ms. Hartshorn:

Bergmann Associates has been retained to conduct a Phase I Environmental Site Assessment on the property below. Bergmann Associates requests copies of environmental files, records, and memoranda concerning the following properties:

Former United Drycleaners & Canopy Laundry
68-92 Genesee Street
Rochester NY 14611

This information should include: 1) past and present aboveground and/or underground storage tank registration(s); 2) reported spills or releases of hazardous substances; 3) generation, storage, treatment, or disposal of hazardous substances; 4) past and present groundwater, surface water, and soil investigations and/or remediation; 5) environmental permits/violations; and 6) Activity Use Limitations (AULs).

We will gladly pay copying costs.

Please let us know if you can accommodate this request in an expedient manner. We would like to schedule an appointment to copy the files/records if this is not possible.

Please email if you have any questions.

Very truly yours,
Bergmann Associates, PC



MEGAN E. BORRUSO
Environmental Specialist
mborruso@bergmannpc.com





**Application for Access to Records
Freedom of Information Law (FOIL)
Monroe County, New York**

I hereby apply to inspect obtain a copy of the following records:*

Please be specific:

Bergmann Associates has been retained to conduct a Phase I Environmental Site Assessment on the property below. Bergmann Associates requests to inspect environmental files, records, and memoranda concerning the following properties:

Former United Drycleaners & Canopy Laundry
68-92 Genesee Street
Rochester NY 14611

This information should include: 1) past and present aboveground and/or underground storage tank registration(s); 2) reported spills or releases of hazardous substances; 3) generation, storage, treatment, or disposal of hazardous substances; 4) past and present groundwater, surface water, and soil investigations and/or remediation; and 5) environmental permits/violations.

Please let us know if you can accommodate this request in an expedient manner. We would like to schedule an appointment to review and/or copy the files/records as soon as they are available.

Please email if you have any questions.

Very truly yours,
Bergmann Associates, PC

MEGAN E. BORRUSO
Environmental Specialist
mborruso@bergmannpc.com

Name:	Megan E Borruso	Signature:	<i>Megan E Borruso</i>
Representing: (if applicable)	Bergmann Associates, PC	Date:	08/15/2013
Mailing Address:	28 East Main St // 200 First Federal Plaza	Telephone: (include area code)	(585) 232-5135
City, state, zip code:	Rochester, NY 14614		

*There is no charge for the inspection of documents; however, if duplication is requested by you, a charge of \$.25 per page is payable to Monroe County.

Notice: You have a right to appeal denial of this application.

Send Request to:

Monroe County Access Officer
204 County Office Building • 39 West Main Street • Rochester, New York 14614
Phone: (585) 753-1080 • fax: (585) 753-1068 • www.monroecounty.gov

our people and our passion in every project

August 15, 2013
Regional Freedom of Information Officer
U.S. EPA, Region 2
290 Broadway
New York, NY 10007-1866

*Commercial files
decalored lead / card*

Re: Freedom of Information Request

Dear Sir or Madam:

Bergmann Associates has been retained to conduct a Phase I Environmental Site Assessment on the property below. Bergmann Associates requests copies of environmental files, records, and memoranda concerning the following properties:

Former United Drycleaners & Canopy Laundry
68-92 Genesee Street
Rochester NY 14611

This information should include: 1) past and present aboveground and/or underground storage tank registration(s); 2) reported spills or releases of hazardous substances; 3) generation, storage, treatment, or disposal of hazardous substances; 4) past and present groundwater, surface water, and soil investigations and/or remediation; 5) environmental permits/violations; and 6) Activity Use Limitations (AULs).

We will gladly pay copying costs.


Please let us know if you can accommodate this request in an expedient manner. We would like to schedule an appointment to copy the files/records if this is not possible.

Please email if you have any questions.

Very truly yours,
Bergmann Associates, PC

Megan E. Borruso

MEGAN E. BORRUSO
Environmental Specialist
mborruso@bergmannpc.com


USEPA - REG2
PAD - FOIA OFFICE
2013 AUG 20 PM 12:12



Borruso, Megan

From: calderon.wanda@epa.gov
Sent: Thursday, September 05, 2013 2:29 PM
To: Borruso, Megan
Subject: FOIA Request EPA-R2-2013-009674 Submitted

This message is to confirm your request submission to the FOIAonline application: [View Request](#). Request information is as follows:

- Tracking Number: EPA-R2-2013-009674
- Requester Name: Megan E. Borruso
- Date Submitted: Thu Aug 15 00:00:00 EDT 2013
- Request Status: Submitted
- Description: 68-92 Genesee Street in Rochester, NY

Borruso, Megan

From: calderon.wanda@epa.gov
Sent: Friday, October 25, 2013 12:44 PM
To: Borruso, Megan
Subject: Final Disposition, Request EPA-R2-2013-009674

Request EPA-R2-2013-009674 has been processed with the following final disposition: Full grant

One or more records were released as a result of this request. You may retrieve these records immediately using the following link: [View Records](#). Over the next 2 hours, these records are also being added to FOIAonline's search pages, further enabling you to retrieve these documents associated with your FOIA request at any time.

This is not a denial of records, but, if you consider it to be one, this disposition can be appealed by filling out the appeal creation form here: [Create Appeal](#).

Environmental Protection Agency Internet Information

EPA Region 2

While Freedom of Information Act (FOIA) requests will be honored by directly writing to Region 2, EPA provides an increasing amount of environmental media information, and other Regional activities via Internet at <http://www.epa.gov>.

Region 2 has provided a FOIA Web site <http://www.epa.gov/region02/foia/> with several online databases from which the environmental information can be retrieved.

- **“Frequently FOIAed Files”** Web site <http://www.epa.gov/region02/foia/fff.htm> covers RCRA and many other media Programs. Through this Web site, you can learn about each media Program, associated databases, and special points of interest. In particular, the ability to “directly download” all of the most commonly requested Region 2 Export Files (.xls) and Reports (.pdf) - all compressed for quicker downloading.

EPA Region 2 has established a **list of contaminated facilities** that are a high priority for cleanup in New York, New Jersey, Puerto Rico and the U.S. Virgin Islands. You can view each facility fact sheet at <http://www.epa.gov/region02/cleanup/sites/>

EPA- Headquarters

- **Envirofacts Data Warehouse** Web site <http://www.epa.gov/enviro/index.html> is a one-stop source to the environmental information. This Web site provides access to several EPA databases with information about environmental activities that may affect air, water and land anywhere in the United States.
- **“My Environment”** Web site <http://www.epa.gov/myenvironment> is a powerful tool that provides a wide range of federal, state and local information about environmental conditions and futures in an area of your choice.
- **The Enforcement and Compliance History Online (ECHO)** Web site <http://www.epa.gov/echo/> provides a list of all inspections and enforcement under most of the environmental statutes.
- **Right-To-Know Network (RTK Net)**, a non-EPA Web site <http://www.rtknet.org/> on-line query engine provides free access to numerous databases and resources on environment.
- **National Biennial RCRA Hazardous Waste Report** Web site <http://www.epa.gov/epaoswer/hazwaste/data/biennialreport/index.htm> provides documents and data on hazardous waste reports.
- **Conditionally Exempt Small Quantity Generators** Web site <http://www.epa.gov/osw/hazard/generation/cesqg.htm> provides information on Conditionally Exempt Small Quantity Generators.

IX. DESCRIPTION OF HAZARDOUS WASTES (continued from front)

A. HAZARDOUS WASTES FROM NON-SPECIFIC SOURCES. Enter the four-digit number from 40 CFR Part 261.31 for each listed hazardous waste from non-specific sources your installation handles. Use additional sheets if necessary.

1	2	3	4	5	6
23 - 26	23 - 26	23 - 26	23 - 26	23 - 26	23 - 26
7	8	9	10	11	12
23 - 26	23 - 26	23 - 26	23 - 26	23 - 26	23 - 26

B. HAZARDOUS WASTES FROM SPECIFIC SOURCES. Enter the four-digit number from 40 CFR Part 261.32 for each listed hazardous waste from specific industrial sources your installation handles. Use additional sheets if necessary.

13	14	15	16	17	18
23 - 26	23 - 26	23 - 26	23 - 26	23 - 26	23 - 26
19	20	21	22	23	24
23 - 26	23 - 26	23 - 26	23 - 26	23 - 26	23 - 26
25	26	27	28	29	30
23 - 26	23 - 26	23 - 26	23 - 26	23 - 26	23 - 26

C. COMMERCIAL CHEMICAL PRODUCT HAZARDOUS WASTES. Enter the four-digit number from 40 CFR Part 261.33 for each chemical substance your installation handles which may be a hazardous waste. Use additional sheets if necessary.

31	32	33	34	35	36
U210	23 - 26	23 - 26	23 - 26	23 - 26	23 - 26
37	38	39	40	41	42
23 - 26	23 - 26	23 - 26	23 - 26	23 - 26	23 - 26
43	44	45	46	47	48
23 - 26	23 - 26	23 - 26	23 - 26	23 - 26	23 - 26

D. LISTED INFECTIOUS WASTES. Enter the four-digit number from 40 CFR Part 261.34 for each listed hazardous waste from hospitals, veterinary hospitals, medical and research laboratories your installation handles. Use additional sheets if necessary.

49	50	51	52	53	54
23 - 26	23 - 26	23 - 26	23 - 26	23 - 26	23 - 26

E. CHARACTERISTICS OF NON-LISTED HAZARDOUS WASTES. Mark "X" in the boxes corresponding to the characteristics of non-listed hazardous wastes your installation handles. (See 40 CFR Parts 261.21 - 261.24.)

1. IGNITABLE (D001)
 2. CORROSIVE (D002)
 3. REACTIVE (D003)
 4. TOXIC (D000)

X. CERTIFICATION

I certify under penalty of law that I have personally examined and am familiar with the information submitted in this and all attached documents, and that based on my inquiry of those individuals immediately responsible for obtaining the information, I believe that the submitted information is true, accurate, and complete. I am aware that there are significant penalties for submitting false information, including the possibility of fine and imprisonment.

SIGNATURE	NAME & OFFICIAL TITLE (type or print)	DATE SIGNED
<i>Amir Ali Mithani</i>	AMIR ALI MITHANI	FEB. 10. 1984

ENVIRONMENTAL PROTECTION AGENCY
 NEW YORK, N.Y. 10007
 FEB 15 11 37 AM '84

DETACH

DETACH

RCRARep Handler Detail Report

Report run on: September 6, 2013 4:41 PM

Facility Information

ID / Dist	Name / Location Address ...	County	Regulated Activity
NYD013144027	UNITED DRY CLEANING ROCHESTER CORP NYSDEC R8 68 GENESEE ST ROCHESTER NY 14611-3202	MONROE	

Other State Interests

-State Not a generator, Verified

*** Show only Latest Source ***

Extract Flag

All data for this Handler is released to the Public (except any enforcement-sensitive CME data)

Activity Location

Handler Module Data for NY State only

Location Address

01/01/07 State/EPA 68 GENESEE ST
MONROE (NY055)
ROCHESTER, NY 146113202
State District: NYSDEC R8
Land Type: ()

Mailing Address

01/01/07 State/EPA 68 GENESEE ST
ROCHESTER, NY 14611

Contact

02/16/84 Notification AMIR MITHANI
68 GENESEE ST
ROCHESTER, NY 14611
Phone: (716)328-2838

Legal Owner/Operator of Site

01/01/07 State/EPA Current Owner from -
OWNERNAME (Private)
NOT REQUIRED
NOT REQUIRED, WY 99999
Phone: (212)555-1212
Notes: This record created to coincide with EPA Mass Update for 01/
01/2007 on Rundate: 06/11/2008

Regulated Hazardous Waste Activities

01/01/07 State/EPA
Federal Not a Generator

Waste Codes

02/16/84 Notification U210

Certification

01/01/07 State/EPA BRS-MANIFEST MASS UPDATE
Signed: 01/01/07

FOIA Report of Non-Sensitive Compliance Monitoring and Enforcement Data

Report run on: September 6, 2013 - 3:51 PM

Version 5.0

User Selection Criteria

Location:	New York, all activities	Activity Location:	None Chosen
Handler ID:	NYD013144027	Group of IDs:	None Chosen
Handler Name:			
Handler Universe:	All Facilities Regardless of Universe		
Determined Date Range:	From: 10/01/1980 To: 09/06/2013		
Location County Code:	None Chosen	Evaluation Type:	
Location City:		Focus Area:	
Location Zip Code:		Violation Type:	
State District:	None Chosen	Display Code Descrip.:	Yes
Sort Order:	Region, State, Handler Name	Display Universes:	Yes

Results

Data meeting the criteria you selected follows.

Total Pages: 4 Total Handlers: 1

Report Description

This report presents available information from the Resource Conservation and Recovery Act Information System (RCRAInfo) about compliance evaluations, violations, and enforcement actions meeting the criteria supplied by the user. Evaluations showing no violations does not always indicate that no violations were determined. Violation without enforcement actions does not always mean no enforcement action will be issued. In order to avoid releasing enforcement sensitive information to the public the following information is not shown on the report: pending civil / judicial referrals, criminal actions and referrals, and State to EPA referrals; all other enforcement actions are released.

Report Information

Name: cme_foia.rdf
Developed by: EPA Headquarters, Office of Enforcement and Compliance Assurance
Deployed: June 2006
Last Updated: May 2012
Contact: rcrainfo.help@epa.gov
Tables Used: cmecomp3, ccitation3, hreport_univ5, lu_citation, lu_state, hid_groups
Libraries: none

FOIA Report of Non-Sensitive Compliance Monitoring and Enforcement Data

Report run on: September 6, 2013 - 3:51 PM

UNITED DRY CLEANING ROCHESTER CORP

County Name / Code: MONROE / NY055

NYD013144027
REGION 02

Location: 68 GENESEE ST, ROCHESTER, NY 14611-3202

Mailing: 68 GENESEE ST, ROCHESTER, NY 14611

Activity Location: NY	State District: NYSDEC R8	Accessibility:	Non-Notifier:	Extract Flag: Y	Active Site: N
Generator: N	Transporter: N	Operating TSDF: N	IC In Place: N	EI Indicator (HE / GW)/N / N	
Short-Term Gen: N	Transfer Facility: N	Offsite Receiver: N	HSM: N	Subpart K: N	
Full Enforcement: N	Converter: N	State Unaddressed SNC: N	EPA Unaddressed SNC: N		
CA Wkld: N	State TSDF: N	State Addressed SNC: N	EPA Addressed SNC: N		
Active State Gen: N		State SNC w/Comp Sched: N	EPA SNC w/Comp Sched: N		

Violation: Activity Location: NY Type: 262.A Scheduled Compliance Date: 09/03/1987 Actual Compliance Date: 08/24/1987 Determined Date: 07/01/1987 Determined by Agency: State RTC Qualifier: OBSERVED Responsible Agency: State Sequence Number: 1

CEI Evaluation 07/01/1987	Activity Location: NY	By: State	Identifier: 002	Person: NYDEC	Branch:	Found Violation: YES
Citizen Complaint: NO	Multimedia Inspection: NO	Sampling: NO	Not Subtitle C: NO	Day Zero:	Focus Area:	
Enforcement: Activity Location: NY	Type: 120	Action Date: 08/04/1987	Identifier: 001	Person: NYDEC	Branch:	Found Violation: NO
Docket:	Agency: State	Responsible Person: NYDEC	Not Subtitle C: NO	Day Zero:	Focus Area:	
CA Component: N	Disposition Status:	Appeal Initiated:	Appeal Initiated:	Appeal Initiated:	Appeal Initiated:	Appeal Resolved:

Evaluations With No Violations:

CEI Evaluation 11/03/1986	Activity Location: NY	By: State	Identifier: 001	Person: NYDEC	Branch:	Found Violation: NO
Citizen Complaint: NO	Multimedia Inspection: NO	Sampling: NO	Not Subtitle C: NO	Day Zero:	Focus Area:	

Total Number of Handlers: 1
Total Number of Activity Locations: 1
 * End of Report *

* Note: Penalty amount may not reflect all violations cited.

FOIA Report of Non-Sensitive Compliance Monitoring and Enforcement Data

Report run on: September 6, 2013 - 3:51 PM

Description of codes used on the report:

Universes	Description of Universes
Generator	Indicates that the facility is a Large Quantity Generator (LQG), Small Quantity Generator (SQG), Conditionally Exempt Small Quantity Generator (CEG), or not a generator (N).
Transporter	Indicates that the facility Transports waste subject to RCRA regulations. ('Y' indicates that the facility is in this universe).
Operating TSDF	Indicates that the facility is a Treatment, Storage or Disposal facility subject to any type of enforcement. It then specifies the type of facility (L - Land Disposal; I - Incinerator; B - BIF; S - Storage; T - Treatment)
IC in Place	Indicates that the facility has Institutional Controls in place. ('Y' indicates that the facility is in this universe).
EI Indicator (HE / GW)	Indicates that the facility has controls in place for Environmental Indicators. HE - Human Exposures ('+' indicates the exposure exists and is under control; '-' indicates the exposure exists and is not under control; 'N' indicates the exposure does not exist) GW - Groundwater Release ('+' indicates the exposure exists and is under control; '-' indicates the exposure exists and is not under control; 'N' indicates the exposure does not exist)
Short-Term Gen	Indicates that the facility is a short term or one time event generator and not generating from ongoing processes.
Transfer Facility	Indicates that the facility transfers hazardous waste.
Offsite Receiver	Indicates that the facility, whether public or private, currently accepts hazardous waste from another site (site identified by a different EPA ID).
HSM	Indicates that the facility manages hazardous secondary material(s) (e.g. spent material, by-product or sludge) that when discarded, would be identified as hazardous waste.
Subpart K	Indicates that the facility has opted into the subpart K laboratory rule. It then specifies the type of facility (C - College or University; H - Teaching Hospital; N - Non-profit Research Institute; W - withdrawal from the rule)
Full Enforcement	Indicates that the facility is a Treatment, Storage or Disposal facility which is part of the Full Enforcement universe. It then specifies the type of facility (L - Land Disposal; I - Incinerator; B - BIF; S - Storage; T - Treatment)
CA Workload	Indicates that the facility is part of the Corrective Action Workload universe. ('Y' indicates that the facility is in this universe).
Active State Gen	Indicates that the facility is an Active State Generator. ('Y' indicates that the facility is in this universe).
Converter	Indicates that the facility is a Converter Treatment, Storage or Disposal facility. It then specifies the type of facility (L - Land Disposal; I - Incinerator; B - BIF; S - Storage; T - Treatment)
State TSDF	Indicates that the facility is a State Treatment, Storage or Disposal facility. It then specifies the type of facility (L - Land Disposal; I - Incinerator; B - BIF; S - Storage; T - Treatment)
State Unaddressed SNC	Indicates that the facility is a State Unaddressed Significant Non-Complier. ('Y' indicates that the facility is in this universe).
State Addressed SNC	Indicates that the facility is a State Addressed Significant Non-Complier. ('Y' indicates that the facility is in this universe).
State SNC w/ Compl. Sched	Indicates that the facility is a State Significant Non-Complier with a Compliance Schedule. ('Y' indicates that the facility is in this universe).
EPA Unaddressed SNC	Indicates that the facility is an EPA Unaddressed Significant Non-Complier. ('Y' indicates that the facility is in this universe).
EPA Addressed SNC	Indicates that the facility is an EPA Addressed Significant Non-Complier. ('Y' indicates that the facility is in this universe).
EPA SNC w/ Compl. Sched	Indicates that the facility is a EPA Significant Non-Complier with a Compliance Schedule. ('Y' indicates that the facility is in this universe).

* Note: Penalty amount may not reflect all violations cited.

FOIA Report of Non-Sensitive Compliance Monitoring and Enforcement Data

Report run on: September 6, 2013 - 3:51 PM

Description of codes used on the report:

Code	Description
ACCESSIBILITY - indicates the reason why the handler is not accessible for normal RCRA tracking and processing (previously called Bankrupt Indicator):	
B	indicates that the handler has filed for bankruptcy and bankruptcy litigation is in process.
C	indicates that all RCRA responsibilities for permitting/closure, corrective action, and compliance monitoring and enforcement at the facility have been formally transferred to the CERCLA program or state equivalent.
F	indicates that all responsible parties (owners/operators) for the handler have fled the country or are otherwise not available for prosecution.
L	indicates that the handler's case is tied up in litigation to the extent that further progress in achieving RCRA compliance through normal enforcement is not possible.

NON-NOTIFIER - indicates that the handler has been identified through a source other than Notification and is suspected of conducting RCRA-regulated activities without proper authority:	
Code	Description
E	indicates that the handler was initially a non-notifier, subsequently determined to be exempt from requirements to notify.
O	indicates that the handler is a former non-notifier.
X	indicates that the handler is a non-notifier.

Violation Type	Description
262.A	GENERATORS - GENERAL
Evaluation Type	Type Description
CEI	COMPLIANCE EVALUATION INSPECTION ON-SITE
Enforcement Type	Enforcement Description
120	WRITTEN INFORMAL

* Note: Penalty amount may not reflect all violations cited.

NYS Department of Environmental Conservation

Office of General Counsel

625 Broadway, Albany, New York 12233-1500

(518) 402-9018 (Fax)

FOIL Request No. 13-2590

8/26/2013



Joe Martens
Commissioner

Ms. Megan Borruso
Bergmann Associates
28 East Main Street 200 First Federal Plaza
Rochester, NY 14614-1909

Dear Ms. Borruso:

This is to acknowledge receipt of your Freedom of Information Law request seeking records regarding: **Former United Drycleaners & Canopy Laundry, 68-92 Genesee Street, Rochester, NY 14611**

I have referred your request to the following Records Custodian(s) / Freedom of Information Law Coordinator(s) who may possess the records you are requesting:

Ms. Jill Bishop - Region 8
6274 East Avon-Lima Road
Avon, NY 14414-9519 (585) 226-5363

You may expect a response to your request by **9/24/2013**.

If I can be of further assistance, please contact me at (518) 402-9522 . Refer to request number 13-2590 , if you write or call.

Sincerely,

Ruth L. Earl
Records Access Officer

NYS Department of Environmental Conservation

Region 8 Freedom of Information Law

6274 East Avon-Lima Road

Avon, New York 14414-9519

Website: www.dec.state.ny.gov



Joe Martens
Commissioner

August 19, 2013

Ms. Megan Borruso
Bergmann Associates
28 East Main Street, 200 First Federal Plaza
Rochester, NY 146145135

FOIL Request Number 13-0919

Dear Ms. Borruso:

This is to acknowledge receipt of your Freedom of Information Law (FOIL) request and to advise you we are conducting a file search for the following parcel(s) of real property:

Former United Drycleaners & Canopy Laundry, 68-92 Genesee Street, Rochester, NY 14611

Please note, we do not search for spill files without a spill number. If you are interested in spill information and have not already provided us with a spill number, we refer you to the NYSDEC spill website: <http://www.dec.ny.gov/chemical/8437.html>.

If you locate a spill number from the database you may contact me for a copy of the spill fact sheet or other information that is included in the file. If you do not have access to a computer, please call me at (585) 226-5363.


Also, be advised if you are asking us to check for properties in the surrounding area, we are unable to do a search by radius. We need names and addresses for each property. Due to the large volume of requests we receive, you may expect a reply in about four weeks.

If you call or write, refer to Request Number 13-0919.

Sincerely,

Jill Bishop
Region 8 FOIL Coordinator

Mon re



**Thomas C. Jorling
Commissioner**

**New York State Department of Environmental Conservation
50 Wolf Road, Albany, New York 12233**

March 15, 1988

UNITED DRY CLEANING ROCHESTER CO
68 GENESEE ST
ROCHESTER, NY 14611

Dear Facility Owner:

NYS law requires the registration of petroleum bulk storage facilities with a total facility capacity exceeding 1,100 gallons. Our records indicate that you are required to register but have not yet done so. Enclosed is a Petroleum Bulk Storage (PBS) application form with which you may register your facility.

Please check the appropriate box and return this letter to the address indicated below within 30 days. Failure to register may result in a fine of up to \$10,000 per day.

Facility concerned: UNITED DRY CLEANING ROCHESTER CO
68 GENESEE ST
ROCHESTER, NY 14611

Sincerely,

Data Systems Section
Bureau of Information
and Bulk Storage

- 1) Completed application and fee enclosed.
- 2) This facility has already registered. The PBS # is _____.
- 3) This facility has 1100 gals. or less of petroleum storage capacity.
- 4) This facility has no petroleum storage tanks.
- 5) Other (please comment) _____

Return to: New York State Department of Environmental Conservation
6274 East Avon-Lima Road
Avon, NY 14414
(716) 226-2466

NYS PETROLEUM BULK STORAGE
COMPLIANCE SURVEY

PBS No. _____ Inspection Date 10/4/90

Facility Name United Cleaners

Street Address 108 Genesee St

City/Town Rochester State NY Zip 14627

County Monroe Facility Phone No. 378-2838

Contact Person Amir Mithani Title Pres

Tank Owner See Above

Address _____

City/Town _____ State _____ Zip _____

Facility Type Commercial Laundry

Is Facility Registered with NYSPBS? NO - fire Marshall's list

Is Certificate Posted at Facility? N/A

Does Facility Keep Daily Inventory Records? NO - #2 fuel tank
part of service many years

Are Tanks Currently in Use? NO - states he hasn't done anything
with tank

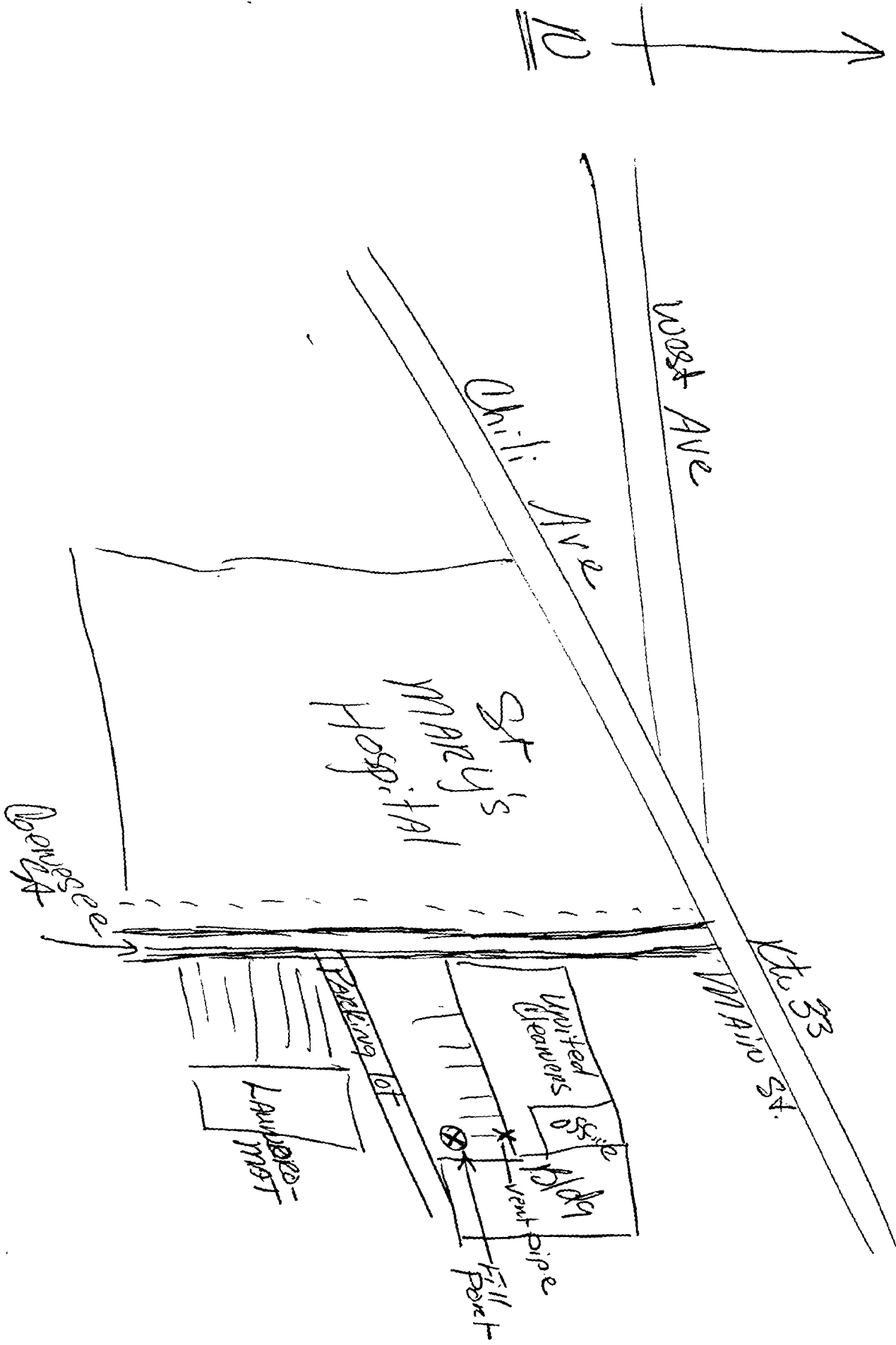
Comments: _____

Owner states tank was for boiler but boiler and
furnace have been converted to gas and tank is never
used. Not sure of size or age.
10/10 owner called. Stated previous owner out of town
until end of month and needs more time. Gave til
Mid November.

Inspection Completed by: Chf Lynn Selt


Title: Engineering Tech I

12/18/90 Spoke w/ Amir Mithani who states prior owner
states tank is a 6,000 gal #2 fuel oil tank.



New York State Department of Environmental Conservation
6274 East Avon-Lima Road, Avon, NY 14414

(311)



Thomas C. Jorling
Commissioner

CERTIFIED MAIL
RETURN RECEIPT REQUESTED

January 16, 1991

Mr. Amir Mithani
President
United Cleaners
68 Genesee Street
Rochester, New York 14627

Dear Mr. Mithani:

Re: United Cleaners Site
68 Genesee Street
Rochester (C), Monroe (C)

Enclosed is a copy of the Petroleum Bulk Storage Regulations (6 NYCRR, Part 612-614). These regulations are issued by the New York State Department of Environmental Conservation (DEC) under authority of Article 17, Titles 3 and 10 of the Environmental Conservation Law to reduce leaks and spills of petroleum products to the waters of New York State.

These regulations, which became legally effective December 27, 1985, generally require that owners:

- register storage facilities with the Department;
- comply with standards for handling and storing petroleum;
and
- construct new tanks in accordance with Department requirements.

Please be advised it is the legal responsibility of the tank owner to ensure that all requirements of the NYS Petroleum Bulk Storage Regulations are complied with at this facility.

Existing petroleum storage facilities - those with combined storage capacity greater than 1,100 gallons and less than 400,000 gallons were required to register with this Department prior to December 27, 1986.

Our records indicate that the tanks at the above-referenced facility have not been registered with this Department. You stated to me during our telephone conversation on December 18, 1990 that the former owner told you that the tank was a 6,000 gallon #2 fuel oil tank. Although this tank may not be currently in active service, the tank appears to be included in the above referenced regulations.

Shannon
1-1-91

Mr. Mithani

-2-

January 16, 1991

Violations of any provision of the Petroleum Bulk Storage Law shall be liable for possible civil, administrative, and criminal penalties set forth in Article 71 of the Environmental Conservation Law.

You must take immediate action to bring this facility into compliance with the regulations. Therefore, I am requesting you to submit to me, no later than thirty days from the receipt of this letter a completed registration form with the appropriate registration fee. I have enclosed a form for this purpose.

Please review the enclosed copy of the regulations to become informed regarding all of the provisions including tank closure and tank tightness testing.

Your cooperation will be appreciated. If you have any questions about the Petroleum Bulk Storage Regulations and procedures for registration, please contact me at the above address, or by phone at 716-226-2466, extension 298.

Sincerely,



Cheryl Lynn Schmidt
Environmental Engineering Tech II
Division of Water

CLS:sp

Enclosures

cc: Monroe County Health Dept
Rochester Fire Safety

NYSDEC Attn: C. Schmidt

P 034 861 704

RECEIPT FOR CERTIFIED MAIL

NO INSURANCE COVERAGE PROVIDED
NOT FOR INTERNATIONAL MAIL

(See Reverse)

PS Form 3800, Feb. 1982
* U.S.G.P.O. 1984-446-014

Sent to Mr. Amir Mithani	
Street and No. 68 Genesee St	
P.O., State and ZIP Code Rochester, NY 14627	
Postage	145
Certified Fee	85
Special Delivery Fee	17 1991
Restricted Delivery Fee	
Return Receipt Showing to whom and Date Delivered	90
Return receipt showing to whom, Date, and Address of Delivery	
TOTAL Postage and Fees	320
Postmark or Date	

SENDER: Complete items 1 and 2 when additional services are desired, and complete items 3 and 4.

Put your address in the "RETURN TO" Space on the reverse side. Failure to do this will prevent this card from being returned to you. The return receipt fee will provide you the name of the person delivered to and the date of delivery. For additional fees the following services are available. Consult postmaster for fees and check box(es) for additional service(s) requested.

- 1. Show to whom delivered, date, and addressee's address. (Extra charge)
- 2. Restricted Delivery (Extra charge)

3. Article Addressed to:
 Mr., Amir Mithani
 United Cleaners
 68 Genesee St
 Rochester, NY 14627


4. Article Number
 P034 861 704

- Type of Service:
- Registered
 - Certified
 - Express Mail
 - Insured
 - COD
 - Return Receipt for Merchandise

Always obtain signature of addressee or agent and DATE DELIVERED.

5. Signature — Addressee
 X

8. Addressee's Address (ONLY if requested and fee paid)



6. Signature — Agent
 X

7. Date of Delivery
 1/19


9/29/93 Stopped at location. Verified that tank is still on site.

Stopped in office at site to verify ownership. They state that Amir is no longer there but ownership has not changed.

Left copies with them of all correspondence.

They stated Shawn Mithani (manager) will follow-up.

New York State Department of Environmental Conservation
6274 East Avon-Lima Road, Avon, NY 14414



Thomas C. Jorling
Commissioner

October 6, 1993

CERTIFIED MAIL
RETURN RECEIPT REQUESTED

Shawn Mithani, Manager
United Cleaners
68 Genesee Street
Rochester, New York 14627

FILE COPY

Dear Mr. Mithani:

**RE: United Cleaners Site
68 Genesee Street
Rochester (C), Monroe County**

Your company was advised by my letter dated January 16, 1991 of your need to take immediate action to bring the above-referenced facility into compliance with the New York State Petroleum Bulk Regulations. I have enclosed a copy of that letter for your reference. In addition, I recently visited your location to verify the presence of the tank and hand delivered a copy of the letter to your staff.

I am unaware of any actions you have taken in response to that letter. Your continued disregard of the regulations may result in the initiation of enforcement action by this Department against you in this matter.

Violations of any provision of the Petroleum Bulk Storage Law shall be liable for possible civil, administrative, and criminal penalties set forth in Article 71 of the Environmental Conservation Law.

Therefore, I am requesting that you submit to me, no later than **ten days** from the receipt of this letter, information concerning the actions you have taken or are taking to insure that this facility is brought into compliance with the Regulations.

Your cooperation will be appreciated.

Sincerely,

Cheryl L. Schmidt
Environmental Engineering Tech II
Division of Spills Management

CLS:pma
Enclosures



Receipt for Certified Mail

No Insurance Coverage Provided
Do not use for International Mail
(See Reverse)

Sent to		SHAWN MITHANI, MANAGER
Street		MANEED CLEANERS 68 GENESEE STREET
P.O., State and ZIP Code		ROCHESTER, NEW YORK 14627
Postage	✓	\$ 52
Certified Fee	✓	100
Special Delivery Fee		
Restricted Delivery Fee		
Return Receipt Showing to Whom & Date Delivered	✓	100
Return Receipt Showing to Whom, Date, and Addressee's Address		
TOTAL Postage & Fees		\$ 252
Postmark or Date		

PS Form 3800, June 1991

Is your RETURN ADDRESS completed on the reverse side?

SENDER:

- Complete items 1 and/or 2 for additional services.
- Complete items 3, and 4a & b.
- Print your name and address on the reverse of this form so that we can return this card to you.
- Attach this form to the front of the mailpiece, or on the back if space does not permit.
- Write "Return Receipt Requested" on the mailpiece below the article number.
- The Return Receipt will show to whom the article was delivered and the date delivered.

I also wish to receive the following services (for an extra fee):

- 1. Addressee's Address
- 2. Restricted Delivery

Consult postmaster for fee.

3. Article Addressed to:
SHAWN MITHANI, MANAGER
UNITED CLEANERS
68 GENESEE STREET
ROCHESTER, NEW YORK 14627

4a. Article Number
P 386 016 367

4b. Service Type
 Registered Insured
 Certified COD
 Express Mail Return Receipt for Merchandise

7. Date of Delivery
10-8-93

5. Signature (Addressee)

8. Addressee's Address (Only if requested and fee is paid)

6. Signature (Agent)

Debra Winkler

PS Form 3811, December 1991

★U.S. GPO: 1992-323-402

DOMESTIC RETURN RECEIPT

Thank you for using Return Receipt Service.

FROM

QUICK MEMO

DATE: 10/7/93

ATTENTION: _____

TO

Shawn Withani
United Cleaners
Rochester

SUBJECT Petroleum
Tank Registration

Please be advised that you need to make a
cleanse to either test or remove the tank. Procedure
for cleanse is included with this packet. In either
case (test or remove) you must register the tank
immediately. I have enclosed an application and
instruction sheet for this purpose. If you have
any questions, please call

MESSAGE

SIGNED

[Signature]

THIS INSPECTION IS BEING CONDUCTED TO DETERMINE COMPLIANCE WITH THOSE REQUIREMENTS NOTED BELOW OF THE NEW YORK STATE PETROLEUM BULK STORAGE REGULATIONS (6NYCRR PART 612, 613, 614).

FACILITY NAME United Cleaners PBS# 8600170
 ADDRESS 68 Genesee St CITY/TOWN Rochester ZIP 14611
 COUNTY Monroe TYPE OF FACILITY Cleaners
 TANK OWNER No Change
 ADDRESS _____ CITY/TOWN _____ ZIP _____

YES	NO	N/A	REGISTRATION
X	—	—	1. Facility is registered under NYS PBS. (Part 612.2)
X	—	—	2. Registration certificate is posted at facility. [Part 612.2(e)]
X	—	—	3. Registration information is current and correct. (Part 612.2)
UNDERGROUND TANKS			
—	X	—	1. Daily inventory records are kept for underground tanks. (Part 613.4)
—	X	—	2. Tanks and piping have been tested as required. (Part 613.5) <i>past due 12/87</i>
—	X	—	3. Completed test reports have been sent to NYSDEC. [Part 613.5 (a)(4)]
—	X	—	4. Fill ports are color-coded (required by December 1990). [Part 613.3(b)] <i>cannot be done</i>
—	—	X	5. Monitoring wells have been permanently marked and identified as monitoring wells (required by December 1990). [Part 613.3(b)(4)]
—	—	X	6. Cathodic protection systems are monitored annually to ensure that the necessary electrical current is provided to prevent corrosion. [Part 613.5(b)]
—	X	—	7. Leak monitoring system is inspected for evidence of leakage at least weekly. (Part 614.5) Type of leak detection: <i>Leak monitoring needs to be installed per Fed Regs</i>
ABOVEGROUND TANKS			
—	—	X	1. Monthly visual inspections are being conducted and documented. [Part 613.6(a)]
—	—	X	2. Tanks are fitted with gage or high level alarms (required by 1990). [Part 613.3(c)(3)]
—	—	X	3. Secondary containment is in place for aboveground tanks with a capacity of 10,000 gallons or more, or any tank which could reasonably be expected to discharge petroleum to the waters of the state (required by December 1990). [Part 613.3(c)(6)]
—	—	X	4. Detailed 10-year inspections are being conducted for existing aboveground tanks with a capacity of 10,000 gallons or more, or any tank which could reasonably be expected to discharge petroleum to the waters of the state. (Initial inspection must be performed when tank is 10 years old, or by Dec. 27, 1990, whichever is later.) [Part 613.6(b)].
—	—	X	5. The design capacity, working capacity and identification number of each tank is clearly marked on the tank and at the gauge. [Part 613.3(c)(3)(ii)].

COMMENTS

Please contact me to advise us to closure plans


FACILITY REPRESENTATIVE RO ZIMMER TITLE QB - Sec DATE 3/24/94
 NYSDEC REPRESENTATIVE Chris L. [Signature] TITLE FETZ DATE 3/24/94

New York State Department of Environmental Conservation

Division of Environmental Remediation

6274 East Avon-Lima Road, Avon, NY 14414-9519

Telephone: (716)226-2466



John P. Cahill
Commissioner

John T. Hicks
Regional Director

July 9, 1997

Mr. Shawn Mithani
United Cleaners
68 Genesee Street
Rochester, NY 14611

FILE COPY

Dear Mr. Mithani:

RE: Petroleum Bulk Storage Facility 8-600170
United Cleaners
Rochester (C), Monroe County

The records of this office show that the following underground petroleum tank system at the above-referenced facility is overdue for tightness testing:

<u>Tank No.:</u>	<u>Size (gallons)</u>	<u>Testing Due Date</u>
001	8,000	12/87

This tank and the associated underground piping system are required to be tightness tested in accordance with requirements of the New York State Petroleum Bulk Storage Regulations (6NYCRR Part 613.5).

These regulations are issued by the New York State Department of Environmental Conservation under authority of Article 17, Titles 3 and 10 of the Environmental Conservation Law to reduce leaks and spills of petroleum products to the waters of New York State. Violators of any provision of the Petroleum Bulk Storage Law shall be liable for possible civil, administrative, and criminal penalties set forth in Article 71 of the Environmental Conservation Law.

This office has not received test reports to document that the required testing was done. It is necessary for you to take immediate action to bring this facility into compliance with these regulations. If the tank and associated piping have been tightness tested within the last five years, a copy of the test report must be sent to this office within thirty (30) days of the date of this letter. If the tank system has not been tightness tested, you must arrange to do so immediately and send a copy of the test report to my attention at this office, within thirty (30) days of the date of this letter. Enclosed is a list of tank tightness testing companies that perform tests acceptable to this Department.

In addition to other requirements, tank tightness reports must contain all of that information detailed in Part 613.5(a)(4)(ii) of the regulations. This includes the following:

- * Facility registration number
- * Tank identification numbers as they appear on the facility registration certificate for tank and piping systems
- * Date of tests
- * Results of tests
- * Levels of groundwater and levels of water in tanks where required by tank testing method
- * Test method
- * Certification by the technician that test complies with criteria for a tightness test [see 613.5(a)(6)]
- * Statement of technicians's qualifications
- * Address of technician
- * Signature of technician

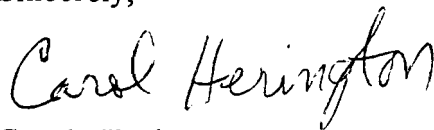
Although not required, it would be helpful if, when submitting the test reports, you provide this office with a sketch showing the location of the tank (tested) in relation to buildings, roads and other petroleum tanks on the property.

If, as a result of testing, the tank and/or piping system are found not to be tight, you would be required to promptly close, repair or replace any part of the system found to be leaking. Failed system tests must be reported to the Spills Unit at this office (Spill Hotline - 1-800-457-7362 or 716-226-2466 weekdays during normal business hours) within two (2) hours of discovery. In addition, test reports (pass or fail) must be sent to this office within 30 days following the test. The tank owner is also required to maintain a copy of the test reports for at least five years.

In addition to the above-referenced state regulations, the Federal Underground Storage Tank Regulations (40 CFR Part 280-281) require that all regulated underground tanks were provided with leak detection by December 1993. These regulations also require that these tanks either be provided with corrosion protection, overfill prevention and spill catchment or properly closed by December 1998. Please note that heating oil tanks and farm and residential motor fuel tanks of less than 1,100 gallon capacity are exempt from the Federal requirements.

You may contact the Bulk Storage Section by telephone at 716-226-2466 with any questions on these matters.

Sincerely,




Carol Herington
Environmental Engineering Technician III
Division of Environmental Remediation

Enclosure

New York State Department of Environmental Conservation

Region 8 Division of Environmental Remediation
Bureau of Spill Prevention & Response
6274 East Avon-Lima Road, Avon, New York 14414-9519
Telephone: (716) 226-2466, Fax: (716) 226-2909



John P. Cahill
Commissioner

John T. Hicks
Regional Director

**NOTICE OF VIOLATION/
COMPLIANCE DIRECTIVE**

ISSUED TO: Shawn Mithani

ADDRESS: United Cleaners, 68 Genesee Street, Rochester, NY 14611

FILE COPY

RE: PBS FACILITY United Cleaners PBS FACILITY No. 8-600170

PBS FACILITY ADDRESS: 68 Genesee Street, Rochester NY 14611

PLEASE TAKE NOTICE THAT the New York State Department of Environmental Conservation has determined that you are in violation of Part 613.5 of Title 6 of the Official Compilation of Codes, Rules and Regulations of the State of New York (6 NYCRR) in connection with your failure to tightness test the following underground petroleum storage tank(s) and connecting piping systems at the referenced facility within the time specified by law; to wit:

TANK NO.	TESTING DUE DATE
001	12/87

PLEASE TAKE FURTHER NOTICE THAT each violation has been and is a continuing violation since the expiration of the testing due date for each untested tank.

PLEASE TAKE FURTHER NOTICE THAT each violation is punishable by a maximum civil penalty of \$25,000 plus \$25,000 per day that the violation continues.

PLEASE TAKE FURTHER NOTICE THAT in addition, upon a first conviction, each violation is also punishable criminally by a term of imprisonment of up to one year and/or by a fine of not less than \$2,500 nor more than \$25,000 per day that the violation continues.

YOU ARE HEREBY DIRECTED TO TAKE ONE OF THE FOLLOWING ACTIONS within thirty (30) days of receipt of this Notice:

- A. In accordance with 6 NYCRR 613.5, conduct tightness testing on each of the indicated underground petroleum storage tanks and connecting piping systems at the facility, submit test results to the Department, and take the steps required to repair, replace or close leaking systems; or
- B. Permanently close the indicated underground storage tanks and connecting piping systems in accordance with 6 NYCRR Part 613.9(b), (c), (d), and (e).

YOU ARE HEREBY FURTHER DIRECTED TO take all further actions, if any, necessary to bring the facility into compliance with 6 NYCRR Parts 612, 613 and 614 within thirty (30) days of receipt of this Notice.

PLEASE TAKE FURTHER NOTICE THAT tightness test results, any notices required to demonstrate compliance, information or evidence bearing on the violation and on any mitigating circumstances, should be submitted to Carol Herington, NYSDEC, 6274 East Avon-Lima Road, Avon, New York 14414 (716) 226-2466. Any such information or evidence may be used in an enforcement proceeding relative to the alleged violations.

PLEASE TAKE FURTHER NOTICE THAT your failure to comply with this Directive will result in Department staff seeking injunctive relief and the assessment of penalties as provided by law.

Dated: August 25, 1997

CERTIFIED MAIL - RETURN RECEIPT REQUESTED

NYSDEC:Herington
US Postal Service


Receipt for Certified Mail

No Insurance Coverage Provided.

Do not use for International Mail (See reverse)

Return to Sahawn Mithani United Cleaners	
Street & Number 68 Genesee St	
Post Office, State, & ZIP Code Rochester NY 14611	
Postage	.32
Certified Fee	10
Special Delivery	
Restricted Delivery Fee	
Return Receipt Showing to Whom & Date Delivered	1.35
Return Receipt Showing to Whom Date, & Addressee's Address	
TOTAL Postage & Fees	\$ 2.77
Postmark or Date	

PS Form 3800, April 1995



Is your RETURN ADDRESS completed on the reverse side?

SENDER:

- Complete items 1 and/or 2 for additional services.
- Complete items 3, 4a, and 4b.
- Print your name and address on the reverse of this form so that we can return this card to you.
- Attach this form to the front of the mailpiece, or on the back if space does not permit.
- Write "Return Receipt Requested" on the mailpiece below the article number.
- The Return Receipt will show to whom the article was delivered and the date delivered.

I also wish to receive the following services (for an extra fee):

- 1. Addressee's Address
- 2. Restricted Delivery

Consult postmaster for fee.

3. Article Addressed to:

Shawn Mithani
 United Cleaners
 68 Genesee St
 Rochester NY 14611

4a. Article Number

P 463 831 864

4b. Service Type

Registered Certified
 Express Mail Insured
 Return Receipt for Merchandise COD

7. Date of Delivery

8-26-97

5. Received By: (Print Name)

8. Addressee's Address (Only if requested and fee is paid)

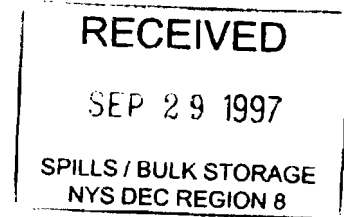
6. Signature: (Addressee or Agent)

Shawn Mithani

Thank you for using Return Receipt Service.



Quality & Service Since 1935



N.Y.STATE DEPT.OF ENVIRONMENT CONSERVATION,
6274 E.AVON-LIMA ROAD,
AVON, N.Y. 14414-9519

Re: Tank #001 at United Cleaners.

Dear Carol Herington,

I am in receipt of your letter regarding the testing of underground tank. I have all the intentions to comply with N.Y.State Dept. of Environment conservation and would like to conduct the tightness testing on the tank and take necessary steps to bring it upto compliance.

Unfortunately we are in a financial bind and would like to ask you to please advise us with any information you may have to get any financial help or any government agency lending money at low interest for such purpose. Also please send me some information about contractors who are familiar with these requirements and are able to help us comply.

Thank You.


Sincerely,

Shawn Mithani.

Sep 22, 1997

New York State Department of Environmental Conservation

Region 8 Office - Division of Environmental Remediation
Bureau of Spills Prevention & Response
6274 East Avon-Lima Road, Avon, New York 14414-9519
Telephone: (716) 226-2466, Fax: (716) 226-9485



John P. Cahill
Commissioner

John T. Hicks
Regional Director

**CERTIFIED MAIL
RETURN RECEIPT REQUESTED**

FILE COPY

January 14, 1998

Mr. Shawn Mithani
United Cleaners
68 Genesee Street
Rochester, N.Y. 14611

Dear Mr. Mithani

**RE: Petroleum Bulk Storage No. 8-600170
United Cleaners
68 Genesee Street, Rochester, N.Y. 14611**

This acknowledges receipt of your recent correspondence regarding the requirements for tightness testing of the 8,000 gallon underground tank at the referenced facility. Enclosed, please find copies of the requested information on tank testing companies and financial aid for your review and use.

As discussed in my previous correspondence to you, the referenced underground tank system (Tank #001) at the facility is still overdue for tightness testing. To correct this violation, this tank and piping system must either be tightness tested or permanently closed **within thirty (30) days of your receipt of this letter, as follows:**

1. Tightness testing - must be conducted in accordance with Part 613.5. If the tank and/or piping system is not found to be tight, you would be required to promptly close, repair or replace any part of the system found to be leaking. Tightness test failures must be reported to this office within two (2) hours of discovery. Test reports (pass or fail) must be sent to this office within thirty (30) days of the test; or
2. Permanent Closure - Briefly, permanent closure requires that all product and sludge be removed and disposed of properly. Petroleum vapors must be purged from the tank. The tank can then either be pulled from the ground or closed in place by filling with sand or concrete. Any connecting lines must be disconnected and removed or securely capped and plugged. Please reference Part 613.9(2) and the enclosed closure guide for additional information.

Y900 2117

If you decide to permanently close the tank, you must advise this office of the date the work will be done. This notification will allow the opportunity for a representative of this Department to make an on-site inspection when the tank is being closed. Please reference Part 613.9(c) for the closure notification requirements. A site assessment must be undertaken to determine if soil or groundwater contamination resulted from the operation of the tanks. Any evidence of contamination must be reported to this Department within two (2) hours of discovery.

Failure to comply may result in the initiation of formal enforcement action by this Department against you in this matter. Failure to detect leaking tanks and piping in a timely fashion could result in significant environmental damage. This could lead to significant cleanup costs, increased liability and/or fines and penalties.

Should you have any questions or need any additional information, please contact me at the above address or by telephone.

Sincerely,



Carol Herington
Environmental Engineering Tech III
Division of Environmental Remediation

attachments

P 463 532 274

NYSDEC: Herin

US Postal Service
Receipt for Certified Mail

No Insurance Coverage Provided.
Do not use for International Mail (See Reverse)

To: **Shawn Michani**
United Cleaners
Street & Number: **68 Genesee St**
Post Office, State, & ZIP Code: **Rochester NY 14611**

Postage \$ **1.01**

Certified Fee **1.35**

Special Delivery

Restricted Delivery Fee


Return Receipt Showing to Whom & Date Delivered **10**

Return Receipt Showing to Whom, Date, & Addressee's Address

TOTAL Postage & Fees **3.16**

Postmark or Date

PS Form 3800 April 1995



Is your RETURN ADDRESS completed on the reverse side?

SENDER:

- Complete items 1 and/or 2 for additional services.
- Complete items 3, 4a, and 4b.
- Print your name and address on the reverse of this form so that we can return this card to you.
- Attach this form to the front of the mailpiece, or on the back if space does not permit.
- Write "Return Receipt Requested" on the mailpiece below the article number.
- The Return Receipt will show to whom the article was delivered and the date delivered.

I also wish to receive the following services (for an extra fee):

1. Addressee's Address
 2. Restricted Delivery
- Consult postmaster for fee.

3. Article Addressed to:

Mr Shawn Mithani
United Cleaners
68 Genesee St
Rochester NY 14611

4a. Article Number

P 463 832 274

4b. Service Type

- | | |
|--|---|
| <input checked="" type="checkbox"/> Registered | <input checked="" type="checkbox"/> Certified |
| <input type="checkbox"/> Express Mail | <input type="checkbox"/> Insured |
| <input checked="" type="checkbox"/> Return Receipt for Merchandise | <input type="checkbox"/> COD |

5. Date of Delivery

1-16-98

5. Received By: (Print Name)

6. Signature: (Addressee or Agent)

X Shawn Brown

8. Addressee's Address (Only if requested and fee is paid)




New York State Department of Environmental Conservation

Division of Legal Affairs, Region 8

6274 East Avon-Lima Road, Avon, New York 14414-9519


Phone: (716) 226-2466 FAX: (716) 226-9485



John P. Cahill
Commissioner

January 14, 1999

United Dry Cleaning Rochester Corp.
68 Genesee Street
Rochester, New York 14611



Dear Sir or Madam:

Re: PBS Facility No. 8-600170
68 Genesee Street, City of Rochester
Case No. R8-1154-98-09

Your failure to comply with the regulations governing the bulk storage of petroleum in the State of New York has been referred to me for enforcement action.

It is the Department's preference to resolve violations of this nature upon the consent of the responsible party. Accordingly, I have enclosed a consent order which details the violations and contains the terms of settlement acceptable to the Department to resolve them.

Please affix your notarized signatures at the designated spots to indicate your acceptance of the settlement offer. Return the completed form to me within 30 days together with the assessed penalty. I will arrange for signature on behalf of the Department, and you will then be provided with a fully signed copy of the document.

Your prompt attention to this matter and your anticipated cooperation is appreciated.

Very truly yours,

Leo J. Bracci
Assistant Regional Attorney

LJB:ks
Enclosure
cc: C. Herington w/o enclosure

New York State Department of Environmental Conservation

Division of Legal Affairs, Region 8

6274 East Avon-Lima Road, Avon, New York 14414-9519

Phone: (716) 226-2466 • FAX: (716) 226-9485

Website: www.dec.state.ny.us



John P. Cahill
Commissioner

May 10, 1999

Mr. Shawn Mithani
United Dry Cleaning Rochester Corp.
68 Genesee Street
Rochester, New York 14611

Dear Mr. Mithani:

Re: PBS Facility No. 8-600170
Case No. R8-1154-98-09

Regarding your letter of February 8, 1999, our records indicate United Dry Cleaning Rochester Corp is the owner of the petroleum bulk storage facility located at 68 Genesee Street, Rochester, New York.

If you maintain another party is now the owner of the facility, please provide me with the name and mailing address of that party. Also, provide the date when ownership of the facility was transferred and a copy of any documents in your possession which demonstrate the transfer.


Please provide the requested information by June 4, 1999. Thank you for your cooperation.

Very truly yours,

Leo J. Bracchi
Assistant Regional Attorney

LJB:ks

✓cc: C. Herington



New York State Department of Environmental Conservation

Division of Legal Affairs, Region 8

6274 East Avon-Lima Road, Avon, New York 14414-9519

Phone: (716) 226-5363 • FAX: (716) 226-9485

Website: www.dec.state.ny.us



John P. Cahill
Commissioner

September 2, 1999

Alishah Mithani
68 Genesee Street
Rochester, New York 14611

Dear Mr. Mithani:

Re: PBS Facility No. 8-600170
Case No. R8-1154-98-09

RECEIVED

SEP - 3 1999

SPILLS/BULK STORAGE
NYS DEPARTMENT ON 8

The Department initiated this case against United Dry Cleaning Rochester Corp. ("United") based on the petroleum bulk storage application you signed and filed with the Department in October 1993. A copy of that document is enclosed. You will note it contains a certification that United is the owner of the 8,000 gallon underground storage tank located at 68 Genesee Street.

Your June 1, 1999 letter states the "property" is owned by Mithani Brothers Enterprise. The "property" presumably includes the tank since your letter was sent in response to my request for you to identify the owner of the facility. I located a deed in the Monroe County Clerk's office that indicates the real property at 68 Genesee Street was transferred to you, among others, in your individual capacity, as an apparent principal of Mithani Brothers Enterprise in 1983.

For present purposes, if the Department accepts your most recent statement of ownership of the facility, you are apparently claiming ownership of the tank in an individual capacity, and either the 1993 registration application contained erroneous information or title to the tank was transferred by United after October 21, 1993 without reregistration of the facility by the new owner as required by law.

Based on your most recent statement, I have redrafted the consent order and designated you a respondent. The redrafted document is enclosed for your signature.

Alishah Mithani
Page 2
September 2, 1999

If the order is not signed and returned by October 1, 1999, a formal proceeding will be commenced. In such a proceeding, you can expect Department staff to seek penalties substantially greater than those we are willing to accept under the order.

Very truly yours,

A handwritten signature in black ink, appearing to read "Leo J. Bracci". The signature is fluid and cursive, with the first name "Leo" being particularly prominent.

Leo J. Bracci
Assistant Regional Attorney

LJB:kts
Enclosures
cc: C. Herington w/o enclosures

NEW YORK STATE DEPARTMENT OF ENVIRONMENTAL CONSERVATION
DIVISION OF WATER • BUREAU OF SPILL PREVENTION AND RESPONSE

PETROLEUM BULK STORAGE APPLICATION

Pursuant to the Petroleum Bulk Storage Law,
Article 17, Title 10 of ECL; and 6 NYCRR 612-614.



RECEIVED
OCT 29 1993
SPILLS/PBS
NYS DEC PERMIT R

Please Type or Print Clearly
and Complete All Items

(Continued on Reverse Side—Please Be Sure to Complete Section B)

SECTION A—See Instructions on Cover Sheet

PBS NUMBER Indicate Other Existing DEC Numbers, if any, for this Facility: CBS Number: <u>N/A</u> SPDES Number: <u>N/A</u> TRANSACTION TYPE (Check all that apply) NOTE: Transaction Types 1, 2 and 5 require a fee. 1. <input checked="" type="checkbox"/> Initial/New Facility 2. <input type="checkbox"/> Change of Ownership 3. <input type="checkbox"/> Substantial Tank Modification 4. <input type="checkbox"/> Information Correction 5. <input type="checkbox"/> Renewal	FACILITY	NAME <u>UNITED CLEANERS</u>	TYPE OF PETROLEUM FACILITY: (Check all that apply)				
		LOCATION (Not P.O. Boxes) <u>68 GENESEE ST</u>	A. <input type="checkbox"/> Storage Terminal/Petroleum Distributor B. <input type="checkbox"/> Retail Gasoline Sales C. <input type="checkbox"/> Other Retail Sales D. <input type="checkbox"/> Manufacturing E. <input checked="" type="checkbox"/> Utility F. <input type="checkbox"/> Trucking/Transportation G. <input type="checkbox"/> Apartment Building H. <input type="checkbox"/> School I. <input type="checkbox"/> Farm J. <input type="checkbox"/> Private Residence K. <input type="checkbox"/> Airline (Air Taxi) L. <input type="checkbox"/> Other (Specify)				
		LOCATION (Continued)	I hereby certify under penalty of perjury that the information provided on this form is true to the best of my knowledge and belief. False statements made herein are punishable as a Class A misdemeanor pursuant to Section 210.45 of the Penal Law.				
		CITY/TOWN/VILLAGE <u>ROCHESTER</u>	STATE <u>NY</u>	ZIP CODE <u>14611</u>	NAME OF OWNER OR AUTHORIZED REPRESENTATIVE <u>ALISHAH K. MITHANI</u>	AMOUNT ENCLOSED <u>\$ 250.00</u>	
Geographical Locator for this Facility: (If known) LATITUDE: _____ DEG MIN SEC LONGITUDE: _____ DEG MIN SEC	OWNER	COUNTY <u>MONROE</u>	TOWNSHIP OR CITY <u>ROCHESTER</u>	NAME OF OPERATOR AT FACILITY <u>SHAWN MITHANI</u>	FACILITY TELEPHONE NUMBER <u>(716) 328-2838</u>		
		EMERGENCY CONTACT NAME <u>SHAWN MITHANI</u>	EMERGENCY CONTACT PHONE NO. <u>(716) 377-2692</u>	TITLE <u>Sec.</u>		SIGNATURE <u>Alishah</u>	DATE <u>Oct 21/93</u>
		NAME <u>UNITED DRY CLEANING ROCH. CORP.</u>	ADDRESS (Street and/or P.O. Box) <u>68 GENESEE ST.</u>	CITY <u>ROCHESTER</u>	STATE <u>NY</u>	ZIP CODE <u>14611</u>	TYPE OF OWNER (Check only one) 1 <input type="checkbox"/> Private Resident 2 <input type="checkbox"/> State Government 3 <input type="checkbox"/> Local Government 4 <input type="checkbox"/> Federal Government 5 <input checked="" type="checkbox"/> Corporate/Commercial
		FEDERAL TAX ID NO.	OWNER TELEPHONE NUMBER <u>(716) 328-2838</u>	ATTENTION <u>SHAWN MITHANI</u>		NAME OF COMPANY <u>UNITED CLEANERS.</u>	
CORRESPONDENCE MAILING	ADDRESS <u>68 GENESEE ST.</u>	ADDRESS	CITY/STATE/ZIP CODE <u>ROCHESTER N.Y. 14611</u>	OFFICIAL USE ONLY Page <u>1</u> of <u>2</u> Date Received: <u>10.29.93</u> Date Processed: <u>11.1.93</u> Amount Received \$ _____ Reviewed By: <u>WJS</u>			
	EMERGENCY CONTACT NAME <u>SHAWN MITHANI</u>	EMERGENCY CONTACT PHONE NO. <u>(716) 377-2692</u>	NAME OF OPERATOR AT FACILITY <u>SHAWN MITHANI</u>		FACILITY TELEPHONE NUMBER <u>(716) 328-2838</u>		
	NAME <u>UNITED DRY CLEANING ROCH. CORP.</u>	ADDRESS (Street and/or P.O. Box) <u>68 GENESEE ST.</u>	CITY <u>ROCHESTER</u>	STATE <u>NY</u>	ZIP CODE <u>14611</u>		
	FEDERAL TAX ID NO.	OWNER TELEPHONE NUMBER <u>(716) 328-2838</u>	ATTENTION <u>SHAWN MITHANI</u>		NAME OF COMPANY <u>UNITED CLEANERS.</u>		

INFORMATION PROCESSING RELATIVE TO THE ABOVE VIOLATIONS.
 INFORMATION PROCESSING RELATIVE TO THE ABOVE VIOLATIONS.
 INFORMATION PROCESSING RELATIVE TO THE ABOVE VIOLATIONS.

NEW YORK STATE DEPARTMENT OF ENVIRONMENTAL CONSERVATION
TRANSMITTAL SLIP

To: Shawn Mithani	
From: Carol Herington, Region 8 Bulk Storage Section	Date: 9/28/99

RE: PBS #8-600170

Enclosed, please find the requested PBS application form and instructions for your use to renew the facility registration and report the tank modification (permanent closure) being made at your facility. I have also included the requested copy of the tank contractor and testers lists, as well as copies of our closure guidance checklist and site assessment guide for your reference.

Please note that *prior notification of tank modifications is a requirement of the regulations*. Generally, the tank owner or contractor simply notifies by telephone a few days before the scheduled work date.

Should you have any questions or need additional information, you can reach me at NYSDEC, Bulk Storage Section, 6274 East Avon-Lima Road, Avon, N.Y. 14414 or by telephone at 716-226-5431. Thank You.

FOR ACTION AS INDICATED:

- Please Handle
- Prepare Reply
- Prepare Reply for _____
Signature
- Information
- Approval
- Prepare final/draft in _____ Copies

- Comments
- Signature
- File
- Return to me
- _____

cc: L. Bracci, Legal

New York State Department of Environmental Conservation

Division of Legal Affairs, Region 8

6274 East Avon-Lima Road, Avon, New York 14414-9519

Phone: (716) 226-5363 • FAX: (716) 226-9485

Website: www.dec.state.ny.us



John P. Cahill
Commissioner

September 30, 1999

Alishah Mithani
68 Genesee Street
Rochester, New York 14611

Dear Mr. Mithani:

Re: PBS Facility No. 8-600170
Case No. R8-1154-98-09


Based on our telephone conversation of September 27, 1999, I have revised the consent order. It is enclosed as revised. You are required to sign the order in two locations in the presence of a notary public. The terms contained in the enclosed order are acceptable to the Department provided you return the properly executed document to me by October 8, 1999.

When I receive the signed order, I will arrange for signature on behalf of the Department and then provide you with a copy of the signed instrument.

I understand you have spoken to Carol Herington of our staff, who has sent you the registration forms. Since you indicate the facility is owned by the partnership, it should be registered in the proper name. Also, the law requires you to notify the Department within 30 days prior to closure of the tank. When your plans for closure of the tank are finalized, you should contact Ms. Herington in this regard.

Your continued cooperation is appreciated.

Very truly yours,



Leo J. Bracel
Assistant Regional Attorney

LJB/vjg

Enclosure

cc: C. Herington (w/out enclosure) ✓

RECEIVED

OCT 01 1999

SPILLS, BULK OIL, HAZ
NY DEC 1999

**New York State Department of Environmental Conservation
Division of Legal Affairs, Region 8**

6274 East Avon-Lima Road, Avon, New York 14414-9519

Phone: (716) 226-5363 • FAX: (716) 226-9485

Website: www.dec.state.ny.us



John P. Cahill
Commissioner

October 21, 1999

Alishah Mithani
68 Genesee Street
Rochester, New York 14611

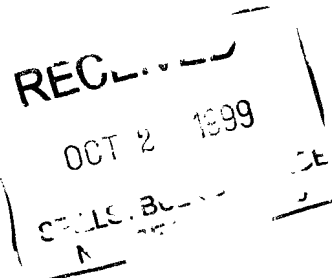
Dear Mr. Mithani:

Re: PBS Facility No. 8-600170 (United Cleaners)
Case No. R8-1154-98-09

Based on our telephone conversation of October 21, 1999, I have again revised the consent order. It is enclosed as revised. You are required to sign the order on behalf of the partnership in the presence of notary public at the designated spot. The terms contained in the enclosed order are acceptable to the department provided you return the properly executed document to me by October 29, 1999.

For purposes of settlement, we have agreed to delete you as a respondent in your individual capacity. This does not constitute a waiver of the rights of the department to enforce any of the violations covered by the consent order, or to enforce the order itself, against any of the partners individually to the extent permitted by law. Those rights are expressly reserved.

Your continued cooperation is appreciated.



Very truly yours,

Leo J. Bracci
Assistant Regional Attorney

LJB/vjg

Enclosure

cc: C. Herington (w/out enclosure) ✓


New York State Department of Environmental Conservation

Division of Legal Affairs, Region 8

6274 East Avon-Lima Road, Avon, New York 14414-9519

Phone: (716) 226-5363 • FAX: (716) 226-9485

Website: www.dec.state.ny.us



John P. Cahill
Commissioner

November 3, 1999

**CERTIFIED MAIL
RETURN RECEIPT REQUESTED**

Mithani Brothers Enterprises
68 Genesee Street
Rochester, New York 14611

ATTENTION: Mr. Alishah Mithani

Dear Mr. Mithani:

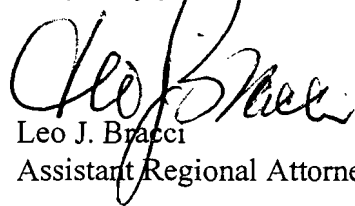
Re: Consent Order
Case No. R8-1154-98-09

*United Cleaners
PBS # 8-600170*

Enclosed is a photocopy of the consent order in the above-referenced matter. The order has been signed by Regional Director John T. Hicks for the Commissioner of the Department of Environmental Conservation and is now in effect.

Please arrange for timely payment of the penalty assessed by the order and timely completion of the other measures required by the order.

Very truly yours,


Leo J. Bracci
Assistant Regional Attorney

RECEIVED

NOV - 4 1999

SPILLS / BULK STORAGE
NYS DEC REGION 8

kts

Enclosure

cc: Environmental Enforcement

J. Gavin

✓ C. Herington

STATE OF NEW YORK: DEPARTMENT OF ENVIRONMENTAL CONSERVATION

In the Matter of Violations of Parts 612 and
613 of Title 6 of the Official Compilation of Codes,
Rules and Regulations of the State of New York, by

**CONSENT
ORDER**

**CASE NO.
R8-1154-98-09**

**MITHANI BROTHERS ENTERPRISES, a
partnership consisting of AMIR ALI MITHANI,
ALI SHAH KANJI MITHANI AND FEROZ ALI
MITHANI**

Respondent

WHEREAS:

1. Pursuant to the provisions of the New York State Environmental Conservation Law ("ECL") and Title 6 of the Official Compilation of Codes, Rules and Regulations of the State of New York ("6 NYCRR"), the New York State Department of Environmental Conservation (the "Department") has jurisdiction over the storage and handling of petroleum at facilities defined in 6 NYCRR 612.1(c)(10) ("PBS facility").

2. **MITHANI BROTHERS ENTERPRISES, a partnership consisting of AMIR ALI MITHANI, ALI SHAH KANJI MITHANI and FEROZ ALI MITHANI ("MITHANI BROTHERS ENTERPRISES" or the "partnership" or "Respondent")** is the owner of a formerly registered PBS facility located at 68 Genesee Street, City of Rochester, Monroe County, New York. The PBS facility was formerly registered in the name of United Dry Cleaning Rochester Corp. and was assigned registration number 8-

October 21, 1999

600170. The most recent registration certificate expired on November 1, 1998.

A copy of the most recent registration certificate is attached. ¹

3. **ALI SHAH KANJI MITHANI** is one of the partners of Mithani Brothers Enterprises who, by signing this instrument, represents:

a. the partnership continues to exist and is comprised of the individuals identified in recital "2" (the "partners"), and only those individuals, all of whom are alive and competent;

b. the PBS facility is an asset of the partnership;

c. the partners are aware of this document and its contents;

d. the partners have authorized me to execute this document on behalf of the partnership;

e. execution of this document is in furtherance of the business of the partnership; and

f. the partners acknowledge, consent to, and agree to be bound by, the terms and representations contained herein.

4. Respondent failed to properly register the PBS facility and failed to renew the registration for the PBS facility upon its expiration.

¹References in this order to tank numbers refer to those identified in the registration certificate.

5. Respondent has failed to perform the required tightness testing on the following underground petroleum storage tank(s) and connecting piping systems at the PBS facility by the date established in 6 NYCRR § 613.5:

Tank No.	Testing Due Date
001	December 1987

6. Respondent's conduct constitutes a violation of 6 NYCRR §§ 612.2 and 613.5 and is punishable pursuant to the penalty provisions of ECL § 71-1929.

7. Respondent agrees to execute this consent order in settlement of Respondent's civil liability for the aforesaid violations, consents to the issuance of this order, affirmatively waives the right to a hearing in this matter, and agrees to be bound by the terms and conditions of this order.

NOW, being duly advised and having considered the matter, **IT IS ORDERED THAT:**

I. Registration Requirement. Within sixty (60) days of the date this order is signed by a representative of the commissioner of the Department, Respondent shall properly register the PBS facility in the name of the partnership in accordance with the requirements of 6 NYCRR § 612.2 and pay the registration fee established by 6 NYCRR § 612.3.

II. Tightness Testing or Permanent Closure. Within sixty (60) days of the date this order is signed by a representative of the commissioner of the Department, Respondent shall:

A. In accordance with 6 NYCRR § 613.5, conduct tightness testing on each of the indicated underground petroleum storage tanks and connecting piping systems at the facility, submit test results to the Department, and take the steps required to empty, replace, repair or close leaking systems in the manner specified in 6 NYCRR § 613.5(a)(5); or

B. 1.) Permanently close the indicated underground petroleum storage tank and connecting piping systems in accordance with 6 NYCRR § 613.9(b), (c), (d) and (e); and

2.) Collect and analyze a sufficient number of soil samples at the facility at the time of closure to determine if petroleum contamination is present, and submit a report to the Department detailing those activities and findings. The scope of this site assessment shall be approved by the Department prior to closure of the facility.

III. Duty to Report Evidence of Contamination. In the event a tightness test reveals a tank leaking, or if contamination is encountered when the tank is closed, Respondent shall report same within two hours of discovery by calling the Spills Hotline at (800) 457-7362 or, for out-of-state callers, (518) 457-7362.

IV. Civil Penalty. Respondent is assessed a civil penalty in the amount of **Thirteen Thousand Five Hundred Dollars (\$13,500)** for the violations stated herein to be paid to the Department as follows:

A. **One Thousand Dollars (\$1,000)** within thirty(30) days of the date this order is signed by a representative of the commissioner of the Department;

B. The balance of the penalty in the sum of **Twelve Thousand Five Hundred Dollars (\$12,500)** shall be suspended, and shall not be payable, provided that Respondent fully comply with the requirements of this order in a timely fashion. In the event that the Respondent fail to fully comply with the requirements of this order in a timely fashion, the entire suspended portion of the penalty shall become due and payable upon written notice to Respondent without prejudicing the Department from seeking further appropriate penalties for violations of this order by Respondent.

V. Standard Provisions. Respondent shall further comply with the standard provisions recited on the attached blue cover, which constitute material

and integral terms and conditions of this consent order and are hereby incorporated into this document by reference.

Dated: *NOV 1, 1999*
Avon, New York

JOHN P. CAHILL, COMMISSIONER
New York State Department of
Environmental Conservation

By: *John T. Hicks*
JOHN T. HICKS
Regional Director



PETROLEUM BULK STORAGE REGISTRATION CERTIFICATE

NYS DEC - REGION 8
6274 E. AVON-LIMA ROAD
AVON, NY 14414
(716) 226-2466

Page 1 of 1

TANK NUMBER	DATE INSTALLED	TANK TYPE	CAPACITY (GALLONS)	DATE LAST TESTED	TESTING DUE DATE	OWNER
001	00/00	Steel/Carbon Steel	8,000		12/87	UNITED DRY CLEANING ROCHESTER 68 GENESEE STREET ROCHESTER, NY 14611
						SITE UNITED CLEANERS 68 GENESEE STREET ROCHESTER, NY 14611
						OPERATOR (Name and Telephone Number) SHAWN MITHANI (716) 328-2838
						EMERGENCY CONTACT (Name and Telephone Number) SHAWN MITHANI (716) 377-2692
						As an authorized representative of the above named facility, I affirm under penalty of perjury that the information displayed on this form is correct to the best of my knowledge. Additionally, I recognize that I am responsible for assuring that this facility is in compliance with all sections of 6 NYCRR Parts 612, 613 and 614, not just those cited below: <ul style="list-style-type: none"> The facility must be re-registered if there is a transfer of ownership. The Department must be notified within 30 days prior to adding, replacing, reconditioning, or permanently closing a stationary tank. The facility must be operated in accordance with the code for storing petroleum, 6 NYCRR Part 613. Any new facility or substantially modified facility must comply with the code for new and substantially modified facilities, 6 NYCRR Part 614. This certificate must be posted on the premises at all times. Posting must be at the tank, at the entrance of the facility, or the main office where the storage tanks are located. Any person with knowledge of a spill, leak or discharge must report the incident to DEC within two hours (1-800-457-7362).
ISSUED BY: Commissioner Thomas C. Jorling		MAILING CORRESPONDENCE				Signature of Authorized Representative/Owner _____ Date _____
PETROLEUM BULK STORAGE ID NUMBER 8-600170		SHAWN MITHANI UNITED CLEANERS 68 GENESEE STREET ROCHESTER, NY 14611				Name of Authorized Representative/Owner (Please Print) _____
DATE ISSUED 11/01/93	EXPIRATION DATE 11/01/98					Title _____
FEE PAID \$ 250						

COPY

THIS REGISTRATION CERTIFICATE IS NON-TRANSFERABLE

STANDARD PROVISIONS

Payment. Any penalty assessed pursuant to the terms and conditions of this Order shall be paid by submitting a certified or cashier's check or money order, payable to the Department of Environmental Conservation, to the Regional Director of the Region 8 Office located at 6274 East Avon-Lima Road, Avon, New York 14414. Unpaid penalties imposed by this Order shall bear interest at the rate of 9 percent per annum for each day the penalty, or any portion thereof, remains unpaid. Payments received shall first be applied to accrued interest charges and then to the unpaid balance of the penalty.

Communications. Except as otherwise specified in this Order, any reports, submissions, and notices herein required shall be made to the Regional Director of the Region 8 office of the Department, located at 6274 East Avon-Lima Road, Avon, New York 14414.

Duration. This Order shall take effect when it is signed by the Regional Director, as the authorized representative of the Commissioner of Environmental Conservation, and shall expire when Respondent has fully complied with the requirements of this Order.

Access. For the purpose of monitoring or determining compliance with this Order, employees and agents of the Department shall be provided access to any facility, site, or records owned, operated, controlled or maintained by Respondent, in order to inspect and/or perform such tests as the Department may deem appropriate, to copy such records, or to perform any other lawful duty or responsibility.

Force Majeure. If Respondent cannot comply with a deadline or requirement of this Order, because of an act of God, war, strike, riot, catastrophe, or other condition which was not caused by the negligence or willful misconduct of Respondent and which could not have been avoided by the Respondent through the exercise of due care, Respondent shall apply in writing to the Department within a reasonable time after obtaining knowledge of such fact and request an extension or modification of the deadline or requirement.

Indemnity. Respondent shall indemnify and hold the Department, the State of New York, and their representatives and employees harmless for all claims, suits, actions, damages and costs resulting from the acts and/or omissions of Respondent, intentional, negligent, or otherwise, of every nature and description, arising out of or resulting from the compliance or attempted compliance with the provisions of this Order by Respondent or its employees, servants, agents, successors or assigns.

Modifications. No change in this Order shall be made or become effective except as specifically set forth by written order of the Commissioner, being made either upon written application of Respondent, or upon the Commissioner's own findings after notice and opportunity to be heard have been given to Respondent. Respondent shall have the burden of proving entitlement to any modification requested pursuant to this Standard Provision or the "Force Majeure" provision, *supra*. Respondent's requests for modification shall not be unreasonably denied by the Department, which may impose such additional conditions upon Respondent as the Department deems appropriate.

Other Rights. Nothing contained in this Order shall be construed as barring, diminishing, adjudicating or in any way affecting (1) any legal, administrative or equitable rights or claims, actions, suits, causes of action or demands whatsoever that the Department may have against anyone other than Respondent; (2) any right of the Department to enforce administratively or at law or in equity, the terms, provisions and conditions of this Order; (3) any right of the Department to bring any future action, either administrative or judicial, for any other violations of the ECL, the rules and regulations promulgated thereunder, or conditions contained in orders or permits, if any, issued by the Department to Respondent; (4) the summary abatement powers of the Department, either at common law or as granted pursuant to statute or regulation.

Entire Agreement. This Order shall constitute the entire agreement of the Department and Respondent with respect to settlement of those violations specifically referenced herein.

Binding Effect. The provisions, terms, and conditions of this Order shall be deemed to bind Respondent and Respondent's heirs, legal representatives, receivers, trustees in bankruptcy, successors and assigns.

Service. If Respondent is represented by an attorney with respect to the execution of this Order, service of a duly executed copy of this Order upon Respondent's attorney by ordinary mail shall be deemed good and sufficient service.

Multiple Respondents. If more than one Respondent is a signatory to this Order, use of the term "Respondent" in these Standard Provisions shall be deemed to refer to each Respondent identified in the Order.

PETROLEUM BULK STORAGE FACILITY TANK REMOVAL/INSTALLATION SCHEDULE

Date: December 1, 1999 PBS No: 8-600170

Call Recipient: W. Swenson

Caller: Dan Barnard - project manager - CCH called
EPIS 12/2/99 8:15am
Rochester 716-436-5660

Facility Location: United Cleaners
68 Genesee St.
Rochester

Contractor:
see order

Waste Hauler:

Date Work Will Begin: December 14 + 15, 1999

Tanks to be Closed: 8000 gal - Tank 001 to be removed

Are Tanks Believed to be Leaking? 2.

Tanks to be Installed: none.

12/2/99 - Discussed the requirements of order. They were unaware
of site assessment requirements.

Comments: Barnard will give form to Mitchell + tell him
to sign + send in w/ \$250 removal fee. Carol Murray notified 12/1/99

Modification Form Sent to Owner: -



Environmental PRODUCTS & SERVICES, INC.

Branch Office: PO Box 24398 Rochester, NY 14624 (716) 436-5660 FAX (716) 436-6139
 Corporate Office: PO Box 315 Syracuse, NY 13209 (800) THE-TANK FAX (315) 475-8920

FAX TRANSMITTAL MEMO

To: Carol Herington From: Joe Melino
 Company: NYSDEC Date: 12-30-99
 Fax Number: 226-8139 No. of Pages: 4
 (Including Cover)
 Subject: Lab Results on M. Thaw Brothers
 Comments: Consent Order Case No. R8-1154-98-09
United Dry Cleaners + Launderers PBS #8-600170
68 Genesee St., Rochester NY 14611

Composite Soil Samples - Sidewalls + bottom. Each
site individually screened w/ PID Meter too per
my ^{verbal} instructions on 12/15/99. All non-detect
OK to close this case C. Herington 12/30/99
* Notify Leo Bracci of Compliance.

NOTE: This facsimile and the information it contains are intended to be confidential communication only to the addressee. If you received this facsimile in error, please notify us by telephone and return the original fax to this office by mail.

Albany, Binghamton, Buffalo, Long Island, Newburgh, Rochester, Syracuse, Westchester, NY Bridgeport, Hartford, CT
 Harrisburg, Philadelphia, Scranton/Wilkes-Barre, PA, Linden, NJ, Boston/Worcester, Springfield, MA, Burlington VT

2018 COM 200 6709



Lozier Analytical Group

Lozier Laboratories, Inc., #10390

888 - 841 - 5227

EXPRESSLAB, Inc., #11369

800 - 843 - 5227

LABORATORY REPORT - METHOD 8270

Cust **ENVIRO. PROD. & SERV.**

Address:

Attn: **DAN BERNARD**

Phone

FAX 436-6139

PO Number:

Project Number:

Project Cust: **NYSDEC STARS PROTO.**

Project Site: **68 GENESEE ST.**

Date FAXED:

Lab Director

SAMPLE DEMOGRAPHICS AND TEST RESULTS

Results in bold type; Detection Limits in small print

Detection Limits* -

Soil=mg/kg ppm

*See Individual Limit

Results shown are: **PAH COMPOUNDS**

Extraction Method: **EPA 3550 Sonication**

Analysis Method: **EPA 8270 GC/MS**

Sample ID (LAB)

30985

Sample ID#1(CUST)

SIDEWALLS & BOTTOM

Sample ID#2(CUST)

Matrix

SOIL

Sampled By

DAN BERNARD

Date Sampled

12/14/99 11:40

Date Received

12/21/99 15:45

Date Analyzed

12/23/99

Date Reported

12/23/99

Results Det Limit*(ppm)

Compound	Results	Det Limit*(ppm)
Naphthalene	< DL(U)	0.17
Acenaphthylene	< DL(U)	0.17
Acenaphthene	< DL(U)	0.17
Fluorene	< DL(U)	0.17
Phenanthrene	< DL(U)	0.17
Anthracene	< DL(U)	0.17
Fluoranthene	< DL(U)	0.17
Pyrene	< DL(U)	0.17
Benzo(a)anthracene	< DL(U)	0.17
Chrysene	< DL(U)	0.17
Benzo(b)fluoranthene	< DL(U)	0.17
Benzo(k)fluoranthene	< DL(U)	0.17
Benzo(a)pyrene	< DL(U)	0.17
Indeno(1,2,3-c,d)pyrene	< DL(U)	0.17
Dibenz(a,h)anthracene	< DL(U)	0.17
Benzo(g,h,i)perylene	< DL(U)	0.17

J=Estimated value, less than PQL, but greater than MDL

E=Exceeds calibration range

RESULTS WHEN YOU WANT THEM

Lozier Analytical Group

Lozier Laboratories, Inc., #10390

888 - 841 - 5227

EXPRESSLAB, Inc., #11369

800 - 843 - 5227

LABORATORY REPORT - METHOD 8021

Cust **ENVIRO. PROD. & SERV.**

Address:

Attn: **DAN BERNARD**

Phone

FAX 436-6139

PO Number:

Project Number:

Project Cust: **NYSDEC STARS PROTO.**

Project Site: **68 GENESEE ST.**

Date FAXED:

Lab Director 

SAMPLE DEMOGRAPHICS AND TEST RESULTS

Results in bold type; Detection Limits in small print

Results shown are: **Volatile Organics**

Detection Limits* Soil=ug/kg ppb

Extraction Method: **EPA 5030 Purge & Trap**

*See Individual Limit Water=ug/L ppb

Analysis Method: **EPA 8021 GC PID/FID**

Sample ID (LAB) 30985
 Sample ID#1(CUST) **SIDEWALLS & BOTTOM**
 Sample ID#2(CUST)
 Matrix **SOIL**
 Sampled By **DAN BERNARD**
 Date Sampled 12/14/99 11:40
 Date Received 12/21/99 15:45
 Date Analyzed 12/22/99
 Date Reported 12/23/99

	Results	Det Limit* (PPB)
MTBE	< DL(U)	1.0
Benzene	< DL(U)	1.0
Toluene	< DL(U)	1.0
Ethylbenzene	< DL(U)	1.0
m&p-Xylene	< DL(U)	2.0
o-Xylene	< DL(U)	1.0
Isopropylbenzene	< DL(U)	1.0
n-Propylbenzene	< DL(U)	1.0
1,3,5-Trimethylbenzene	< DL(U)	1.0
tert-Butylbenzene	< DL(U)	1.0
1,2,4-Trimethylbenzene	< DL(U)	1.0
sec-Butylbenzene&1,3-Dichlorobenzene	< DL(U)	2.0
Isopropyltoluene	< DL(U)	1.0
n-Butylbenzene	< DL(U)	1.0
Naphthalene	< DL(U)	1.0

< DL (U) = compound analyzed but not detected

B = analyte found in blank

E = estimated value

E = exceed calibration range

RESULTS WHEN YOU WANT THEM

RPT8021B



Environmental

PRODUCTS & SERVICES, INC.

12/27/99

(315) 471-0503 / (800) 843-8265

CHAIN OF CUSTODY RECORD

EPS LAB LOG NO. R918

P. 04/04

716 554 6354

LOZIER ANALYTICAL GROUP

11:14

DEC-23-1999

JOB NUMBER: R2770 P&N NUMBER: _____
 P.O. NUMBER: _____ SPILL NUMBER: _____
 LABORATORY: LOZIER LABS INC
 ADDRESS: 696 N. WILSON RD, RUCH.
 PHONE NO.: 716 654 6350
 REPORTING REQUIREMENTS (other than mail):
 PHONE NO.: _____
 FAX NO.: 716 436 6139

TURN AROUND TIME
 (CALL AHEAD FOR
 APPROVAL FOR RUSH)
 24-HOUR
 48-HOUR
 NORMAL
 OTHER
 LAB APPROVAL BY: _____

SPECIAL DETECTION
 LIMITS
 Yes No
 (Specify)

SPECIAL QA/QC LEVEL
 Yes No
 (Specify)
 WASTE SAMPLE
 Yes No

SAMPLE TYPE:
 G - GRAB
 C - COMPOSITE
 W - WIPE
 SS - SURFACE SCRAPE
 O - OTHER (SPECIFY)

CONTAINER TYPE:
 V - VOA VIALS
 G - GLASS
 P - PLASTIC
 O - OTHER

DATE	TIME	CONTAINER	MATRIX	TYPE (ENTER CODE)	PRESERVATIVE
12/27/99	1140	1 4oz			

Number	Size	Type (Enter Code)	MATRIX				Type (Enter Code)	PRESERVATIVE										
			Groundwater	Soil	Sludge	Other		HCl	HNO ₃	H ₂ SO ₄	Ice (4°C)	Teflon Liner	Filtered	Other				
1	4oz																	

ANALYSIS RE-
 QUESTED:
 PH
 CORROS
 FLASH
 REACT
 VOAC
 SEMI-VOAC
 TCLP: METALS
 VOAC
 HERB
 TCLP: PEST
 HERB
 TOTAL METALS
 SPECIFY:
 OIL AND GREASE: EPA 413.1
 PH: GRO
 DRO
 TPH GC
 TPH: EPA 418.1 (IR)
 EPA 524
 W/MTBE
 EPA 503.1
 EPA 8010
 EPA 802
 W/MTBE
 EPA 802
 EPA 8020
 BTEX
 W/MTBE
 EPA 608
 EPA 8060
 PCB ONLY
 EPA 824
 EPA 8240
 EPA 8260
 EPA 825
 EPA 8270
 EPA 8270 BN

SITE ADDRESS
68 GENESEE ST
 ROCHESTER NY

SPECIAL INSTRUCTIONS
NYS DEC
 STARS PROTOCOL

COMMENTS/
 SAMPLING
 POINT(S)

GREYWALLS & BOTTOM

30985
 MANILLA COPY

EPS CONTACT: _____ PHONE NO.: _____

CUSTODY TRANSFERS

RELINQUISHED BY: (SAMPLER)	DATE	TIME	RECEIVED BY:	DATE	TIME
<u>Don B...</u>			<u>[Signature]</u>	<u>12/27/99</u>	<u>11:14</u>
RELINQUISHED BY:			RECEIVED BY:		
RELINQUISHED BY:			RECEIVED AT LAB BY:	<u>[Signature]</u>	<u>1/1</u>

TOTAL P. 04

12/30/99

09:42


017164366139

ENVIRONMENTAL PR +++ DEC-AVON

004/004

New York State Department of Environmental Conservation
Division of Environmental Remediation, Region 8
6274 East Avon-Lima Road, Avon, New York 14414-9519
Phone: (716) 226-2466 FAX: (716) 226-8139

FILE COPY



December 31, 1999

Mr. Shawn Mithani, Partner/President
Mithani Brothers Enterprises
68 Genesee Street
Rochester, New York 14611

Re: Completion of Compliance Requirements
Consent Order Case No. R8-1154-98-09
PBS # 8-600170 - United Dry Cleaners & Launderers

Dear Mr. Mithani:


This acknowledges receipt on December 30, 1999 of the Site Assessment Report from your contractor, Environmental Products and Services, for the removal of Tank #001 (8,000 gallon underground fuel oil) at the referenced facility. The report confirms the results of the field analyses that were performed at the site on December 14, 1999 indicating that no contamination resulted from the operation of this tank.

With this report, payment of the \$1,000 assessed civil penalty, plus the submission of the required PBS renewal/closure form on December 9, 1999, all requirements of the consent order have been successfully completed.

Enclosed, for your information and records is a copy of the facility information report for this site. This form indicates that this facility is shown on our records as having no active tanks and being below the NYSPBS regulated capacity, in other words, the facility is now closed on our records.

Thank you for your cooperation in resolving this matter. Should you have any questions or need any additional information, please feel free to contact me at the above address or by telephone at 716-226-5431.

Sincerely,



Carol Herington
Environmental Engineering Tech III
Division of Environmental Remediation

cc: L. Bracci, R8 Legal

NEW YORK STATE DEPARTMENT OF ENVIRONMENTAL CONSERVATION
 Petroleum Bulk Storage Program
 Facility Information Report

Printed : 12/13/1999

PBS # : 8-600170

Site : UNITED DRY CLEANERS & LAUNDERERS
 68 GENESEE STREET
 ROCHESTER, NY 14611

County : MONROE Town : ROCHESTER (C)
 Latitude : N Longitude : W
 SPDES# : CBS# :
 Site Type : Other Retail Sales

Operator : SHAWN MITHANI (716) 328-2838
 Emergency : SHAWN MITHANI (716) 732-4040

Site status : Under 1101 gal.
 Total Active Tanks : 0
 Active Capacity : 0 gals.

Reg Expires : 11/01/2003
 Last Inspection : 03/24/1994 CLS
 Cert Printed : 12/10/1999

Site Errors : Complete
 Owner Error : Minor Data Missing
 Tank Errors : No Data

Owner : MITHANI BROTHERS ENTERPRISES
 68 GENESEE STREET
 ROCHESTER, NY 14611

Phone : (716) 732-4040
 Owner Type : Corporate/Commercial

Mail : MITHANI BROTHERS ENTERPRISES
 68 GENESEE STREET
 ROCHESTER, NY 14611

Att : SHAWN MITHANI (716) 328-2838

TankNo	TankLoc	Stat	DateIn	Capac (g)	Product	TankType	TankInt	TankExt	PipeLoc	PipeType	PipeInt	PipeExt	SecCont	Leak	OverFil	Disp	LastTest	NextTest	TStat
001	4	3	00/00	8,000	3	1	0	0	2	1	0	0	0	0	0	0			REMOVED : 12/99

NEW YORK
state department of
HEALTH

Nirav R. Shah, M.D., M.P.H.
Commissioner

Sue Kelly
Executive Deputy Commissioner

September 13, 2013

Megan E. Borruso
Bergmann Associates
28 Main Street
Rochester, NY 14614

Re: FOIL # 13-08-297

Dear Ms. Borruso:


This letter responds to your Freedom of Information Law request of 8/15/2013, in which you requested "copies of environmental files, records, and memoranda concerning the following properties: Former United Drycleaners & Canopy Laundry, 68-92 Genesee Street, Rochester, NY 14611." The Bureau of Environmental Exposure Investigation and the Bureau of Toxic Substance Assessment advised that no records responsive to your request have been located. The Bureau of Water Supply Protection advised that the address is served by the Rochester City public water system, and that any violation reports for the public water system can be found at the following internet address:

[http://www.health.ny.gov/environmental/water/drinking/violations/
previous_compliance reports.htm](http://www.health.ny.gov/environmental/water/drinking/violations/previous_compliance_reports.htm)

Should you feel that you have been unlawfully denied access to records, you may appeal such denial in writing within 30 days to the Records Access Appeals Officer, Division of Legal Affairs, Empire State Plaza, 2438 Corning Tower, Albany, New York, 12237-0026.

If you require additional information or wish to discuss this matter further, please do not hesitate to contact me at (518) 474-8734.

Sincerely,



Elizabeth A. Sullivan, Esq.
Records Access Office



Freedom of Information Reply

Your request for documents under the Freedom of Information Law (§87) has been received by the Monroe County Department of Communications.

Your request is currently being processed and will either be approved or denied in approximately 20 business days. Should additional time be needed, we will notify you in writing.

When inquiring about your request, please refer to Freedom of Information Request # 13-2236. If you have additional questions, call the Monroe County Department of Communications at 585/753-1080.

Thank you.

Justin Feasel, Records Access Officer, COB 204, 39 W. Main St., Rochester, NY 14614



Department of Communications
Monroe County, New York

Maggie Brooks, County Executive **Justin Feasel**, Director

August 26, 2013

Megan Borruso
Bergmann Associates
28 East Main Street
Rochester, NY 14614

RE: Freedom of Information Request # 13-2236

Dear Ms. Borruso,

Your request for information under the Freedom of Information Law (F.O.I.L.) has been approved as to existing records.

Please remit payment in the amount of \$0.50, along with the enclosed invoice, to cover copying expenses. Checks can be made payable to Monroe County and mailed to: Freedom of Information, 39 West Main Street, Room 204, Rochester, New York, 14614.

At this time the Monroe County Department of Communication now considers this request closed.

You may appeal this decision, in writing, within 30 days. The Appeals Officer for Monroe County is Daniel M. DeLaus, Jr., Esq., 39 W. Main Street, Suite 110, Rochester, New York, 14614.

Sincerely,

A handwritten signature in black ink, appearing to read "J. Feasel".

Justin Feasel
Records Access Officer



Freedom of Information
INVOICE

Request #: 13-2236 **Date:** August 27, 2013

Submitted By:

Megan Borruso
Bergmann Associates
28 East Main Street
Rochester, NY 14614

RE: 68-92 Genesee Street

The records you requested through the Freedom of Information Law have been approved. To cover the copying costs for these records, please remit a check **payable to Monroe County** in the amount shown.

Should you have any questions in regard to this invoice, please contact the Monroe County Department of Communications at (585) 753-1080.


Type	Quantity	Price	Amount
Standard Copying Fee (per page)	2.0	\$0.25	\$0.50
Total Amount Due:			\$0.50

Please include this invoice along with a check or money order (no cash) payable to Monroe County and mail to:

Freedom of Information
Monroe County Department of Communications
County Office Building, Room 204
39 West Main Street
Rochester, New York 14614

New York State Department of Environmental Conservation
6274 East Avon-Lima Road, Avon, NY 14414

to (10) w/ to (96)
file
sk



Thomas C. Jorling
Commissioner

RECEIVED

CERTIFIED MAIL
RETURN RECEIPT REQUESTED

JAN 16 1991

MONROE COUNTY
January 16, 1991

Mr. Amir Mithani
President
United Cleaners
68 Genesee Street
Rochester, New York 14627

Dear Mr. Mithani:

Re: United Cleaners Site
68 Genesee Street
Rochester (C), Monroe (C)

Enclosed is a copy of the Petroleum Bulk Storage Regulations (6 NYCRR, Part 612-614). These regulations are issued by the New York State Department of Environmental Conservation (DEC) under authority of Article 17, Titles 3 and 10 of the Environmental Conservation Law to reduce leaks and spills of petroleum products to the waters of New York State.

These regulations, which became legally effective December 27, 1985, generally require that owners:

- register storage facilities with the Department;
- comply with standards for handling and storing petroleum;
and
- construct new tanks in accordance with Department requirements.

Please be advised it is the legal responsibility of the tank owner to ensure that all requirements of the NYS Petroleum Bulk Storage Regulations are complied with at this facility.

Existing petroleum storage facilities - those with combined storage capacity greater than 1,100 gallons and less than 400,000 gallons were required to register with this Department prior to December 27, 1986.

Our records indicate that the tanks at the above-referenced facility have not been registered with this Department. You stated to me during our telephone conversation on December 18, 1990 that the former owner told you that the tank was a 6,000 gallon #2 fuel oil tank. Although this tank may not be currently in active service, the tank appears to be included in the above referenced regulations.

Mr. Mithani

-2-

January 16, 1991

Violations of any provision of the Petroleum Bulk Storage Law shall be liable for possible civil, administrative, and criminal penalties set forth in Article 71 of the Environmental Conservation Law.

You must take immediate action to bring this facility into compliance with the regulations. Therefore, I am requesting you to submit to me, no later than thirty days from the receipt of this letter a completed registration form with the appropriate registration fee. I have enclosed a form for this purpose.

Please review the enclosed copy of the regulations to become informed regarding all of the provisions including tank closure and tank tightness testing.

Your cooperation will be appreciated. If you have any questions about the Petroleum Bulk Storage Regulations and procedures for registration, please contact me at the above address, or by phone at 716-226-2466, extension 298.

Sincerely,



Cheryl Lynn Schmidt
Environmental Engineering Tech II
Division of Water

CLS:sp

Enclosures

cc: Monroe County Health Dept
Rochester Fire Safety



our people and our passion in every project

August 15, 2013
Louise Hartshorn
Monroe County Environmental Management Council
111 Westfall Road, Room 962
Rochester, NY 14620

13-2234

Re: Freedom of Information Request

Dear Ms. Hartshorn:

Bergmann Associates has been retained to conduct a Phase I Environmental Site Assessment on the property below. Bergmann Associates requests copies of environmental files, records, and memoranda concerning the following properties:

Former United Drycleaners & Canopy Laundry
68-92 Genesee Street
Rochester NY 14611

This information should include: 1) past and present aboveground and/or underground storage tank registration(s); 2) reported spills or releases of hazardous substances; 3) generation, storage, treatment, or disposal of hazardous substances; 4) past and present groundwater, surface water, and soil investigations and/or remediation; 5) environmental permits/violations; and 6) Activity Use Limitations (AULs).

We will gladly pay copying costs.

Please let us know if you can accommodate this request in an expedient manner. We would like to schedule an appointment to copy the files/records if this is not possible.

Please email if you have any questions.

Very truly yours,
Bergmann Associates, PC

MEGAN E. BORRUSO
Environmental Specialist
mborruso@bergmannpc.com

RECEIVED
COUNTY OF MONROE
AUG 16 2013





**Application for Access to Records
Freedom of Information Law (FOIL)
Monroe County, New York**

I hereby apply to inspect obtain a copy of the following records:*

Please be specific:

Bergmann Associates has been retained to conduct a Phase I Environmental Site Assessment on the property below. Bergmann Associates requests to inspect environmental files, records, and memoranda concerning the following properties:

Former United Drycleaners & Canopy Laundry
68-92 Genesee Street
Rochester NY 14611

This information should include: 1) past and present aboveground and/or underground storage tank registration(s); 2) reported spills or releases of hazardous substances; 3) generation, storage, treatment, or disposal of hazardous substances; 4) past and present groundwater, surface water, and soil investigations and/or remediation; and 5) environmental permits/violations.

Please let us know if you can accommodate this request in an expedient manner. We would like to schedule an appointment to review and/or copy the files/records as soon as they are available.

Please email if you have any questions.

Very truly yours,
Bergmann Associates, PC

MEGAN E. BORRUSO
Environmental Specialist
mborruso@bergmannpc.com

Name:	Megan E Borruso	Signature:	<i>Megan E Borruso</i>
Representing: (if applicable)	Bergmann Associates, PC	Date:	08/15/2013
Mailing Address:	28 East Main St // 200 First Federal Plaza	Telephone: (include area code)	(585) 232-5135
City, state, zip code:	Rochester, NY 14614		

*There is no charge for the inspection of documents; however, if duplication is requested by you, a charge of \$.25 per page is payable to Monroe County.

Notice: You have a right to appeal denial of this application.

Send Request to:

Monroe County Access Officer
204 County Office Building • 39 West Main Street • Rochester, New York 14614
Phone: (585) 753-1080 • fax: (585) 753-1068 • www.monroecounty.gov



City of Rochester Records Access Response

Communications Bureau, 30 Church St. RM 202A, Rochester, NY 14614

TO: Megan Borruso 08/16/2013
Bergmann Associates
28 East Main Street, 200 Federal Plaza
Rochester, NY 14614

RE: Your Records Access Request, **REFERENCE #:** 49260
Claimant: City of Rochester
Received by the City on 08/16/2013
Requesting information about:
*68 - 92 Genesee St (all even numbers inclusive): tanks,
permits, spills, HAZMAT, fires, incidents, environmental*

STATUS:

DES provided its portion of the requested materials to Gary Flisnik on August 1, 2013 and the balance of the materials were emailed to Mr. Flisnik on August 14, 2013 under Reference #49038.

Sincerely,

Gary G. Walker
Records Access Officer

BSSUMDS **BIS - PROPERTY SUMMARY** DATE: 07/25/2013 *
PROPERTY VACANT SINCE 10/02/12

ENTRY ADDRESS: 0068 GENESEE ST SPC ZONE: ECZ
SBL NUMBER : 120 . 500 - 0002 - 003 . 000 / 0000 IQ
ENTER OPTION NUMBER: _ (1) (2) (3) (4) (5) (6) (7) (8) (9) (0)
033 Y 01 01 . 01 012 . . 02

DOCUMENT#: _____
ARLM OWNER(S) AND ADDRESS ARLM SPECIAL MAILING
MITHANI AMIR & ALISHAH & % UNITED CLEANERS
2199 E HENRIETTA RD STE 9
0068-92 GENESEE ST 14611 ROCHESTER, NY 14623

GIS SBL NO: 1205020300 ASSESSMENT: 185,000
LOT SIZE: 226.86 X 172.84 ACRES: 0.00
OWNER CODE: 0099 - PRIVATE OWNED - NO EXEMPT MAP NO.: 4314858177
ASM CURR USE: 484 - 1 OCCUPANT SM STRUCTURE CENSUS TRACT: 0096.01
ASM PREV USE: - INS AREA: W02 BLOCK: 307
ZONING: C-2 / SOUTHWEST WARD: 11
DCD AUTH USE: - NBN AREA: W08 DISC#: 000000000

BPPMTQY **BIS - BUILDING - PERMITS ISSUED** DATE: 07/25/2013 >

APPLIC. ADDRESS: 0068 GENESEE ST PERMIT NO.: _____
SBL NO.: 120 . 500 - 0002 - 003 . 000 / 0000
PMT#/SFX APL DTE ISS DTE EST COST STATUS/DATE

1116131 10/17/11 10/17/11 100 PMT COMPLETED/ NO INSP 11/10/18
PLUMBING: BACKFLOW TEST#2485 AKA 92 GENESEE ST.

1086175 10/03/08 10/15/08 3500 PMT COMPLETED/ WITH INSP 08/12/08
INSTALL FIRE ALARM TO GENESEE ST. LAUNDRY

1085171 08/19/08 08/21/08 5000 PMT COMPLETED/ WITH INSP 08/10/30
COMMERCIAL PLUMBING FOR LAUNDROMAT.

1085074 08/15/08 08/18/08 6000 PMT COMPLETED/ WITH INSP 08/11/10
MINOR INTERIOR ALTERATIONS TO EXISTING LAUNDROMAT_(NO STRUCTURAL
CHANGES)

1084772 08/04/08 08/05/08 12500 PMT COMPLETED/ WITH INSP 08/10/30
ELECTRICAL-COMM REMEDEL-LAUNDROMAT

1017596 11/01/01 11/09/01 3000 PMT COMPLETED/ WITH INSP 02/01/11
PLUMBING; COMM REMODELING - AKA 90 GENESEE STREET (FAMILY DOLLAR
STORE)

1007903 10/23/00 12/01/00 1700 PMT COMPLETED/ WITH INSP 05/09/19
REMOVE FIRE SUPPRESSION SYSTEM

0998018 11/29/99 11/30/99 5048 PMT COMPLETED/ WITH INSP 00/03/08
REMOVE 8000 GAL UNDERGROUND TANK

0992971 05/11/99 06/09/99 1800 PMT COMPLETED/ WITH INSP 99/08/27
DECOMMISSION SPRINKLER SYSTEM

0976953 10/20/97 10/28/97 950 PMT COMPLETED/ WITH INSP 97/11/20
PLUMBING: WATER SRVICE RENEWAL

0936178 12/17/93 12/17/93 90 PMT COMPLETED/ WITH INSP 94/03/08
PLUMBING: BACKFLOW TEST

0322242 00/00/00 01/08/80 PMT CMPLT PRE CONVERSION 93/10/18
PLUMB - CLEAN SEWER

0317079 00/00/00 10/17/78 PMT CMPLT PRE CONVERSION 93/10/18
PLUMB CLEAN SEWER

0314930 00/00/00 06/12/78 PMT CMPLT PRE CONVERSION 93/10/18
PLUMB INSTALL 1ST FLR-3 BASINS, 3 WATER CLOSETS, HEATER
URINAL AND DRINKING FOUNTAIN

0313855 00/00/00 04/04/78 PMT CMPLT PRE CONVERSION 93/10/18
PLUMBING

0301721 00/00/00 03/17/75 250 PMT CMPLT PRE CONVERSION 93/10/18
ERECT SIGN

0301719 00/00/00 03/17/75 PMT CMPLT PRE CONVERSION 93/10/18
ERECT SIGN

0301717 00/00/00 03/17/75 300 PMT CMPLT PRE CONVERSION 93/10/18
ERECT SIGN

0226092 00/00/00 04/09/74 PMT CMPLT PRE CONVERSION 93/10/18
400 F 4 100 F

0210908 00/00/00 09/28/73 PMT CMPLT PRE CONVERSION 93/10/18
DEMO

0210829 00/00/00 09/24/73 20000 PMT CMLPT PRE CONVERSION 93/10/18
ERECT BLDG USED AS LAUNDROMAT REINFORCED CONCRETE

0192770 00/00/00 04/26/68 1500 PMT CMLPT PRE CONVERSION 93/10/18
INSTALL 2 WALLS PARTITIONS IN MASONRY BLDG

0192769 00/00/00 04/26/68 8000 PMT CMLPT PRE CONVERSION 93/10/18
INSTALL PACKAGE BOILER IN MASONRY DRY CLEANING PLANT

0192748 00/00/00 04/24/68 950 PMT CMLPT PRE CONVERSION 93/10/18
ERECT MASONRY CHIMNEY ON DRY CLEAN BLDG

0192499 00/00/00 03/07/68 1100 PMT CMLPT PRE CONVERSION 93/10/18
INSTALL FUEL OIL TANK FOR LAUNDRY DRY CLEAN PLANT

0192436 00/00/00 02/21/68 5500 PMT CMLPT PRE CONVERSION 93/10/18
REMODEL SIDE EXT ADD DOORS MASONRY DRY CLEANING PLANT

0150066 00/00/00 06/12/51 350 PMT CMLPT PRE CONVERSION 93/10/18
INSTALL GAS TANK

0144385 00/00/00 10/18/49 1900 PMT CMLPT PRE CONVERSION 93/10/18
INSTALL THREE 2000 GAL GAS TANKS AND PUMPS

0135842 00/00/00 06/12/47 700 PMT CMLPT PRE CONVERSION 93/10/18
INSTALL 2 PUMPS ON ISLAND

0091207 00/00/00 06/29/28 52000 PMT CMLPT PRE CONVERSION 93/10/18
ALUTO SHOW ROOM SERVICE STATION BRICK TILE

0073842 00/00/00 04/23/25 950 PMT CMLPT PRE CONVERSION 93/10/18
REMODEL FR DWELL

END OF DATA

BPPMTQY BIS - **BUILDING - PERMITS PENDING/CANCELLED** DATE: 07/25/2013 >

APPLIC. ADDRESS: **0068 GENESEE ST** PERMIT NO.: _____

SBL NO.: 120 . 500 - 0002 - 003 . 000 / 0000

PMT#/SFX APL DTE ISS DTE EST COST STATUS/DATE

1082433 04/29/08 00/00/00 PMT CANCL-APPLC ABANDONED 08/08/18
OUTDOOR STORAGE OF "PLANET AID" COLLECTION BOX

1018841 12/27/01 01/02/02 5000 PMT VOIDED - NO PROGRESS 03/11/04
ELECTRICAL; FAMILY DOLLAR BUILDOUT - MDIA

END OF DATA

ADDRESS: **0068 GENESEE ST** DOC NO.: _____

SBL#: 120 . 500 - 0002 - 003 . 000 / 0000

CASE OPEN # # VIOL CASE LAST C OF O D LETTER H/C
NBR DATE N&O VIOL CLS TYPE EVT NBR EXP DTE INDEX

413234 O 10/22/07 009 013 004 DEMOLITION 307 000000 00/00/00 00000000
MASONARY FALLING OFF SIDE WALL BRICKS TOWARDS CLIFTON

END OF DATA

BUILDING INSPECTION / COMPLAINT FORM



COMPANY E07 ADDRESS FROM/TO INSPECTION # 08-00756
 ADDRESS TAX ACCT #
GENESEE ST 92 ADDRESS 021537-01.0 PHONE
 PROPERTY OWNER
STEVE MITHANI CITY ROCHESTER STATE NY ZIP 14623
 MAILING NAME ADDRESS PHONE
UNITED CLEANERS & LAUNDERERS CITY ROCHESTER STATE NY ZIP 14611
 EMERGENCY CONTACT ADDRESS PHONE
STEVE MITHANI CITY ROCHESTER STATE NY ZIP

NFPA 901 CODES GENERAL PROPERTY USE 52 SPECIFIC PROPERTY USE 564-097 STRUCTURE TYPE 1 STRUCTURE STATUS 2

NO ENTRY DATES:

A = ATTIC C = CELLAR G = GARAGE O = OUTSIDE # = FLOOR #	BUSINESS NAME _____ PHONE _____	DISPOSITION by FIRE SAFETY: REFERRED ORDERS ISSUED CORRECTED NOT REQUIRED
	BUSINESS OWNER _____	
	ADDRESS _____	
	PHONE _____	
	BUSINESS EMERGENCY _____ PHONE _____	
	ADDRESS _____ PHONE _____	
	SPECIAL INSTRUCTIONS:	
	SPECIAL HAZARDS OR CONSTRUCTION	
DIRECTION ROOM #, ETC.	COMPLAINT	
	<input type="checkbox"/> NO VIOLATIONS NOTED AT THIS TIME <input type="checkbox"/> A <input type="checkbox"/> B <input type="checkbox"/> C <input type="checkbox"/> D	
	<i>UNOCCUPIED BUSINESS</i>	
	<i>STRUCTURE SCORE</i>	

Y N	Y N	Y N
<input type="checkbox"/> <input type="checkbox"/> SPRINKLER SYSTEM	<input type="checkbox"/> <input type="checkbox"/> FIRE/SMOKE DETECT. SYSTEM	<input type="checkbox"/> <input type="checkbox"/> SINGLE STATION SMOKE DETECTORS
<input type="checkbox"/> <input type="checkbox"/> STANDPIPE SYSTEM	<input type="checkbox"/> <input type="checkbox"/> KITCHEN HOOD EXTING. SYSTEM	<input type="checkbox"/> <input type="checkbox"/> BARSWIRE ON WINDOWS
<input type="checkbox"/> <input type="checkbox"/> FIRE ALARM SYSTEM	<input type="checkbox"/> <input type="checkbox"/> OTHER FIRE EXTING. SYSTEM	<input type="checkbox"/> <input type="checkbox"/> LOCK BOX

OFFICER PREPARING REPORT: CAPT. P. HANSON COMPANY E7 DISTRICT 2 GROUP 1 DATE 08/21/08
 BUS/PROP REPRESENTATIVE: _____ POSITION / TITLE _____ DATE OF REINSPECTION _____
 FIRE SAFETY INSPECTOR: _____ DATE _____

RFD 501 REV. 0303

COPY TO FIRE SAFETY



BUILDING INSPECTION / COMPLAINT FORM

COMPANY EQ7 INSPECTION # 02-06921
 ADDRESS GENESEE ST FROM/TO 92 TAX ACCT # 021537-01.0
 PROPERTY OWNER STEVE MITHANI ADDRESS _____ PHONE _____
 CITY ROCHESTER STATE NY ZIP 14623
 MAILING NAME UNITED CLEANERS & LAUNDERERS ADDRESS 68 GENESEE ST
 CITY ROCHESTER STATE NY ZIP 14623
 EMERGENCY CONTACT STEVE MITHANI ADDRESS 285 LODEN LN
 CITY ROCHESTER STATE NY ZIP 14623

NFPA 901 CODES _____ GENERAL PROPERTY USE 52 SPECIFIC PROPERTY USE 564 STRUCTURE TYPE 1 STRUCTURE STATUS 2

NO ENTRY DATES:	BUSINESS NAME <u>UNITED CLEANERS & LAUNDRER</u> PHONE _____	DISPOSITION by FIRE SAFETY:			
	BUSINESS OWNER <u>UNITED CLEANER & LAUNDRERS</u>				
A = ATTIC C = CELLAR G = GARAGE O = OUTSIDE # = FLOOR #	ADDRESS <u>68 GENESEE ST</u> <u>ROCHESTER</u> <u>NY 14623</u>	REFERRED	ORDERS ISSUED	CORRECTED	NOT REQUIRED
	PHONE _____				
DIRECTION ROOM #, ETC.	BUSINESS EMERGENCY <u>STEVE MITHANI</u>				
	ADDRESS <u>ROCHESTER</u> <u>14623</u>				
	PHONE _____				
	SPECIAL INSTRUCTIONS:				
	SPECIAL HAZARDS OR CONSTRUCTION				
	COMPLAINT				
	<input checked="" type="checkbox"/> NO VIOLATIONS NOTED AT THIS TIME <input type="checkbox"/> A <input type="checkbox"/> B <input type="checkbox"/> C <input type="checkbox"/> D				
	<u>1 BEHIND DRYERS COVER MISSING FROM ELECTRICAL JUNCTION BOX. CORRECTED.</u>				

Y N	Y N	Y N
<input checked="" type="checkbox"/> SPRINKLER SYSTEM	<input checked="" type="checkbox"/> FIRE/SMOKE DETECT. SYSTEM	<input checked="" type="checkbox"/> SINGLE STATION SMOKE DETECTORS
<input checked="" type="checkbox"/> STANDPIPE SYSTEM	<input checked="" type="checkbox"/> KITCHEN HOOD EXTING. SYSTEM	<input checked="" type="checkbox"/> BARS/WIRE ON WINDOWS
<input checked="" type="checkbox"/> FIRE ALARM SYSTEM	<input checked="" type="checkbox"/> OTHER FIRE EXTING. SYSTEM	<input checked="" type="checkbox"/> LOCK BOX
OFFICER PREPARING REPORT <u>SAF. J. WHITEHAIR</u>	COMPANY <u>EQ7</u> DISTRICT <u>2</u> GROUP <u>1</u>	DATE <u>08/16/02</u>
BUS/PROP REPRESENTATIVE: <u>John A. Herron</u>	POSITION / TITLE <u>MANAGER</u>	DATE OF REINSPECTION
FIRE SAFETY INSPECTOR		DATE

RFID 501 REV. 01/02

BUILDING INSPECTION / COMPLAINT FORM



COMPANY E-07 INSPECTION # 00 - 03706
 ADDRESS GENESEE ST FROM/TO 72 TAX ACCT # 001527-01
 PROPERTY OWNER MITHANI Steve ADDRESS [REDACTED]
 CITY Owego, NY STATE NY ZIP 14623
 MAILING NAME UNITED CLEANERS & LAUNDERERS ADDRESS 56 GENESEE ST PHONE [REDACTED]
 CITY ROCHESTER STATE NY ZIP 14611
 EMERGENCY CONTACT Steve ADDRESS [REDACTED] PHONE [REDACTED]
 CITY [REDACTED] STATE [REDACTED] ZIP [REDACTED]

NFPA 901 CODES GENERAL PROPERTY USE 52 SPECIFIC PROPERTY USE 564 STRUCTURE TYPE 1 STRUCTURE STATUS 2

NO ENTRY DATES: _____
 BUSINESS NAME UNITED CLEANERS & LAUNDERERS PHONE [REDACTED] DISPOSITION BY FIRE SAFETY:
 BUSINESS OWNER UNITED CLEANER & LAUNDERERS ADDRESS [REDACTED] REFERRED _____
 BUSINESS EMERGENCY MITHANI Steve PHONE [REDACTED] ORDERS ISSUED _____
 ADDRESS [REDACTED] PHONE [REDACTED] CORRECTED _____
 SPECIAL INSTRUCTIONS: _____ NOT REQUIRED _____
 SPECIAL HAZARDS OR CONSTRUCTION _____
 DIRECTION ROOM #, ETC. _____ COMPLAINT _____
 NO VIOLATIONS NOTED AT THIS TIME A B C D
F/S

Y N	Y N	Y N
<input checked="" type="checkbox"/> SPRINKLER SYSTEM	<input checked="" type="checkbox"/> FIRE/SMOKE DETECT. SYSTEM	<input checked="" type="checkbox"/> SINGLE STATION SMOKE DETECTORS
<input checked="" type="checkbox"/> STANDPIPE SYSTEM	<input checked="" type="checkbox"/> KITCHEN HOOD EXTING. SYSTEM	<input checked="" type="checkbox"/> BARS/WIRE ON WINDOWS
<input checked="" type="checkbox"/> FIRE ALARM SYSTEM	<input checked="" type="checkbox"/> OTHER FIRE EXTING. SYSTEM	<input checked="" type="checkbox"/> LOCK BOX

OFFICER PREPARING REPORT: _____ COMPANY _____ DISTRICT _____ GROUP _____ DATE _____
 BUS/PROP REPRESENTATIVE: _____ POSITION / TITLE _____ DATE OF REINSPECTION _____
 FIRE SAFETY INSPECTOR: _____ DATE _____

RPD 501 REV. 200

City of Rochester Fire Department
Fire Safety Division
150 Plymouth Avenue S.
Room 300
Rochester, NY 14614



OFFICE OF THE FIRE MARSHAL
Telephone: 428-7037
Fax: 428-6785

NOTICE OF VIOLATION AND ORDER TO COMPLY

United Cleaners
NAME

Date 8-14-00

92 Senesee St.
ADDRESS

Rochester, N.Y. 14111
CITY, STATE, ZIP

Inspection of the premises located at 92 Senesee St. reveals violations of the Rochester Fire Prevention Code. Orders are hereby issued for immediate correction of violations listed herein. Compliance shall be verified by the Fire Marshal.

Failure to comply with these orders may result in issuance of Municipal Code Violation Ticket with following penalties:

	INITIAL	FAILURE TO RESPOND
1st OFFENSE	\$ 75	\$150
2nd OFFENSE	\$150	\$300
3rd & SUBSEQUENT	\$375	\$750

- 1.) all doors (exit) shall not have keys to key lock. 1162.2b OK
- 2.) Ceiling light shall not have ^{wire} exposed electric wiring 1163.1b OK 9-14-00
- 3.) There shall be a cover on electric panel box and (2) two small electric boxes 1163.1b
- 4.) There shall be a general cleanup of all combustibles in back storage area OK 119.36-3
- 5.) Parking lot - there shall be no storage of combustible in dump truck next to building OK 9-14-00 1191.2a

Received by: [Signature]
NAME

TITLE _____ DATE _____

By Order of Remington 8-29-00
Fire Marshal go back 8-30-00

Fire Marshal James A. Donda

DATE OF COMPLIANCE 9-14-00

Fire Marshal [Signature]

BUILDING INSPECTION / COMPLAINT FORM



COMPANY E07 INSPECTION # 05189
 ADDRESS _____ FROM / TO _____ TAX ACCT # _____
GENESEE ST 92 021537-01.0
 PROPERTY OWNER _____ ADDRESS _____ PHONE _____
JULIAN SALVATORE _____
 CITY _____ STATE _____ ZIP _____
 MAILING NAME _____ ADDRESS _____ PHONE _____
UNITED CLEANERS & LAUNDERERS 68 GENESEE ST
 CITY ROCHESTER STATE NY ZIP 14611
 EMERGENCY CONTACT _____ ADDRESS _____ PHONE _____
AMIR MITHANI _____
 CITY _____ STATE NY ZIP _____

NFPA 901 CODES _____ GENERAL PROPERTY USE 52 SPECIFIC PROPERTY USE 564 STRUCTURE TYPE 1 STRUCTURE STATUS 2

NO ENTRY DATES:	BUSINESS NAME <u>UNITED CLEANERS & LAUNDR</u>	BUSINESS OWNER	ADDRESS	PHONE	DISPOSITION by FIRE SAFETY:			
					REFERRED	ORDERS ISSUED	CORRECTED	NOT REQUIRED
A = ATTIC	BUSINESS EMERGENCY ADDRESS							
C = CELLAR								
G = GARAGE	SPECIAL INSTRUCTIONS:							
O = OUTSIDE	SPECIAL HAZARDS OR CONSTRUCTION							
# = FLOOR #	DIRECTION ROOM #, ETC.	COMPLAINT						
#1	Front Work Area	Light Socket on Sewing Machine needs repair						
#1	Rear	Automatic Compmatic #2 wiring -						
#1	Boiler Room	Electric Connections at Return Tanks ^{Need} Repair						
"	"	Light wiring to be repaired (1E - stranded to Conduit)						
#1	Marking Area	Open Junction Box w/ Exposed Wires.						
"	"	Sprinkler heads need cleaning						
		Reinspected 8/11/93 -						
		Violations Corrected at Rear						
		Building is Fully Sprinklered, Connection on						
		Geneese St. Front of Building.						
		Two VANS Are stored inside at Night.						
		South side over head door - middle of building						

OFFICER PREPARING REPORT: _____ DATE 4/26/93
 BUS/PROP REPRESENTATIVE: _____ POSITION / TITLE Owner DATE 4/26/93
 FIRE SAFETY INSPECTOR: _____ DATE _____



BUILDING INSPECTION / COMPLAINT FORM

COMPANY E-7 INSPECTION # 63115
 ADDRESS GENESEE ST FROM / TO 92 TAX ACCT # 021537-01.0
 PROPERTY OWNER JULIAN SALVATORE ADDRESS _____ PHONE _____
 CITY _____ STATE _____ ZIP _____
 MAILING NAME UNITED CLEANERS & LAUNDERERS ADDRESS 68 GENESEE ST PHONE _____
 CITY ROCHESTER STATE _____ ZIP 14611
 EMERGENCY CONTACT AMIR MITHANI ADDRESS _____ PHONE _____
 CITY _____ STATE _____ ZIP _____

NFPA 901 CODES _____ GENERAL PROPERTY USE 53 SPECIFIC PROPERTY USE 564 STRUCTURE TYPE 1 STRUCTURE STATUS 2

- A = ATTIC
- C = CELLAR
- G = GARAGE
- O = OUTSIDE
- F = FLOOR #

BUSINESS NAME UNITED CLEANERS & LAUNDRERS PHONE _____
 BUSINESS OWNER _____
 ADDRESS _____ PHONE _____
 BUSINESS EMERGENCY _____ PHONE _____
 ADDRESS _____ PHONE _____
 SPECIAL INSTRUCTIONS: _____
 SPECIAL HAZARDS OR CONSTRUCTION _____

DISPOSITION by FIRE SAFETY:

REFERRED	ORDERS ISSUED	CORRECTED	NOT REQUIRED
----------	---------------	-----------	--------------

DIRECTION ROOM #, ETC.	COMPLAINT	REFERRED	ORDERS ISSUED	CORRECTED	NOT REQUIRED
<u>1 Boiler Room</u>	<u>Covers needed on (2) Elect. Boxes</u>			<input checked="" type="checkbox"/>	
<u>1 Boiler Room</u>	<u>Fire door to be kept closed</u>			<input checked="" type="checkbox"/>	
<u>1 Store Room</u>	<u>clean up combustibles</u>			<input checked="" type="checkbox"/>	

NOT CORRECTED 6-29-90
 Lt. R.A.

OFFICER PREPARING REPORT: Lt. Rasbridge COMPANY E-7 DISTRICT 2 GROUP 2 DATE 4-18-90
 BUS/PROP REPRESENTATIVE: _____ POSITION / TITLE _____ DATE _____
 FIRE SAFETY INSPECTOR: [Signature] DATE 11/5/90

COPY TO FIRE SAFETY

CITY OF ROCHESTER - FIRE DEPARTMENT
ALL RUNS
SPECIFIC ADDRESS

INC	DATE	TYPE INCIDENT	ADDRESS	REMARKS
0102393	2/04/01	41	68 GENESEE	ST GAS LEAK FROM DRYER, GAS SHUT OFF, SEVERAL SAFETY VIOLATIONS, RFD501, BUSINESS CONTACT WILL CORRECT.
0304490	2/27/03	46	68 GENESEE	ST 51YOM HIT BY VEH, PCR #05065722.
8100155	1/05/81	36	68 GENESEE	ST BROKEN LINE ON THIRD FLOOR SPRINKLER PIPING SYSTEM SHUTDOWN BY OWNER- WILL NOTIFY DISPATCHER UPON REPAIR
8100946	2/05/81	38	68 GENESEE	ST DEFECTIVE ALARM.
8109385	11/21/81	38	68 GENESEE	ST DEFECTIVE ALARM
8200184	1/08/82	38	68 GENESEE	ST DEFECTIVE ALARM
8200195	1/08/82	39	68 GENESEE	ST SYSTEM TESTED, WILL TAKE A FEW HOURS TO SETTLE DOWN - NO PROBLEM.
8200266	1/11/82	39	68 GENESEE	ST BROKEN SPRINKLER PIPE
8204668	6/06/82	38	68 GENESEE	ST
8205431	6/30/82	38	68 GENESEE	ST DEFECTIVE ALARM.
8208053	9/20/82	22	68 GENESEE	ST RUBBISH BARREL FIRE.
8309377	11/06/83	52	68 GENESEE	ST WATER PROBLEM-SEWER DRAINS BACKED UP FROM EXCESSIVE WASHER USE-ADVISED PLUMBER, MOPPED UP
8309737	11/19/83	53	68 GENESEE	ST LINT ON DRYER-SMOLDERING-SHUT OFF UNIT
8310847	12/29/83	73	68 GENESEE	ST
8510882	12/29/85	11	68 GENESEE	ST PIECE OF CLOTHING ON TOP OF DRYER. OUT ON ARRIVAL. 85363/0765
8604981	6/07/86	25	68 GENESEE	ST NO FIRE. OIL SMOKED AFTER FALLING ONTO HOT EXHAUST PIPE. 86158/0728
8611613	12/17/86	55	68 GENESEE	ST COVERED A BROKEN WINDOW. SEE REPORT.

CITY OF ROCHESTER - FIRE DEPARTMENT
ALL RUNS
SPECIFIC ADDRESS

INC	DATE	TYPE INCIDENT	ADDRESS	REMARKS
8805556	6/10/88	16	68 GENESEE ST	
9211660	9/19/92	11	68 GENESEE ST	LINT FIRE, OUT ON ARRIVAL.
9818200	10/07/98	44	68 GENESEE ST	TELEPHONE WIRES DOWN ROCH TEL NOTIFIED

CITY OF ROCHESTER - FIRE DEPARTMENT
ALL RUNS
SPECIFIC ADDRESS

INC	DATE	TYPE INCIDENT	ADDRESS	REMARKS
8004641	6/19/80	42	80 GENESEE ST	ST MARY'S CODE THREE
8200705	1/20/82	40	80 GENESEE ST	

08/09/13

CITY OF ROCHESTER - FIRE DEPARTMENT
ALL RUNS
SPECIFIC ADDRESS

PAGE 1

INC	DATE	TYPE INCIDENT	ADDRESS	REMARKS
9207413	6/26/92	71	84 GENESEE	ST CHILD CALLED FROM PAY PHONE.

CITY OF ROCHESTER - FIRE DEPARTMENT
ALL RUNS
SPECIFIC ADDRESS

INC	DATE	TYPE INCIDENT	ADDRESS	REMARKS
8302011	3/12/83	14	88 GENESEE	ST NO EQUIPMENT USED, FIRE OUT UPON ARRIVAL.
8909102	9/04/89	16	88 GENESEE	ST PAPER TRASH OUTSIDE. 89247/1858

08/09/13

CITY OF ROCHESTER - FIRE DEPARTMENT
ALL RUNS
SPECIFIC ADDRESS

PAGE 1

INC	DATE	TYPE INCIDENT	ADDRESS	REMARKS
8907700	7/29/89	15	90 GENESEE ST	SMALL GRASS FIRE

CITY OF ROCHESTER - FIRE DEPARTMENT
ALL RUNS
SPECIFIC ADDRESS

INC	DATE	TYPE INCIDENT	ADDRESS	REMARKS
0011954	6/12/00	51	92 GENESEE	ST DOUBLE KEYED DEADBOLT LOCKED FROM INSIDE KEY BROKE OFF IN LOCK NO PAINIC HARDWARE ON DOORS RPD LOCK
0216609	8/10/02	31	92 GENESEE	ST PERSON ON BIKE STRUCK BY CAR.
0305227	3/09/03	31	92 GENESEE	ST PERSON STABBED, NO PT CONTACT.
0318065	8/09/03	41	92 GENESEE	ST FLUSH AT SCENE OF 2 CAR MVA.
0506726	4/01/05	46	92 GENESEE	ST 2 VEH MVA, AMB AND RPD HANDLED, NO PT CONTACT, NO PCR.
0510400	5/18/05	16	92 GENESEE	ST SMALL FIRE IN A DUMPSTER.
0510855	5/24/05	31	92 GENESEE	ST ASSISTED R/M 2 PT 2 CAR MVA, NO PCR WRITTEN, AT INTERSECTION OF GENESE E AND CLIFTON ST.
8309529	11/11/83	73	92 GENESEE	ST OMEGALARM-SERVICED BY AA BURGLAR ALARM IN-SERVICE 2 YEARS
8802984	3/30/88	71	92 GENESEE	ST PAY PHONE 88090/1186
8805562	6/10/88	14	92 GENESEE	ST CAR COMPLETELY INVOLVED
9111508	9/01/91	16	92 GENESEE	ST 13 YEAR OLD STARTED A PAIR OF SNEAKERS ON FIRE WITH MATCHES. FIRE IN P ARKING LOT & OUT ON ARRIVAL.
9802351	2/06/98	51	92 GENESEE	ST CHILD LOCKED IN CAR GENESEE ST AND CLIFTON ST.
9802354	2/06/98	46	92 GENESEE	ST STANDBY AT MVA
9805649	4/07/98	14	92 GENESEE	ST FIRE CONFINED TO ENGINE COMPARTMENT OF 1986 VOLKSWAGON QUANTUM 4 DOORS_ SEDAN RPD 273 HAVE VEH TOWED
9915038	7/19/99	32	92 GENESEE	ST EMS PCR 48015511 BACK PAIN

68 - 92 GENESEE ST** ROCHESTER FIRE DEPARTMENT
RUNS TO

EVEN NUMBER ADDRESSES

<u>DATE</u>	<u>SITUATION</u>	<u>ADDRESS</u>	<u>REMARKS</u>
7/21/09 14:49	311	GENESEE ST	wave off amb rpd
12/22/07 9:26	111	GENESEE ST	FIRE INSIDE THE DUCTWORK FOR THE DRYER IN A LAUNDRAMAT. LINT WAS SMOLDERING. DUCT WORK WAS PULLED DOWN AND THE VENT TO THE ROOF WAS DISMANTLED TO CHECK FOR EXTENSION. FIRE WAS EXTINGUISHED USING A 1 3/4" HANDLINE. ELECTRIC WAS SHUT OFF AT THE MAIN AND THE GAS WAS SHUT OFF TO THE DRYERS (x5) WHICH WERE AFFECTED. THE BUILDING WAS TURNED OVER TO THE OWNER (STEVE SOLEMAN).
2/1/09 12:17	714	GENESEE ST	Pull station activated by front door. no fire, smoke or suspect. Property rep (Kyle) onsite but did not have key to reset pull box. Spoke to property manager on phone(Mark Dembs) He notified alarm company and they will be sending a on duty alarm technician today to reset pulled station. Rep will notify fire dispatcher when system is reset and back up. AAR
4/27/09 9:33	531	GENESEE ST	SMOKE FROM BURNED OUT BELT ON WATER EXTRACTOR. POWER TO UNITY SHUT OFF, STRUCTURE VENTILATED, OWNER TO MAKE REPAIRS. SMOKE DETECTORS DID NOT ACTIVATE.
10/6/09 18:30	671	GENESEE ST	RESPONDED FOR THE MVA WITH A VEHICLE LEAKING FLUIDS. FOUND A VERY MINOR MVA WITH NO FLUIDS LEAKING. GOOD INTENT CALL.
1/27/10 13:43	321	GENESEE ST	EMS RESPONSE
12/31/11 20:37	745	GENESEE ST	Automatic alarm activation, a pull station was activated by a toddler, the box was reset by the manager.
11/12/12 10:00	111	GENESEE ST	Small fire in clothes centrifuge at laundramat. Belt slipped and caught fire. On site person extinguished with dry chem portable extinguisher. No injuries. RFD isolated circuit and denergized machine. Owners rep coming to repair/replace. Turned over to n site personnel. No structural involvement.
11/26/12 17:05	331	GENESEE ST	The mother (Ms. Michele Davis) was taking laundry into the laundromat when she accidentally locked her 6 month old baby (Marlon Scott) in her car (Mitsubishi Galant, license #FLG-6179). We were able to open the drivers door without damage using the Sully Tool. Marlon remained asleep during the entire operation. Ms. Davis keys were located in the back seat under laundry.
4/19/13 12:48	322	GENESEE ST	mva one patient couple of sign offs arrived with police and ambulance on scene assisted ambulance with packaging and loading a 56yof both vehicles drivable
7/29/13 18:55	322	GENESEE ST	2 car mva, 1 person transported by RMMS

99759
125759
28
Bennett

BVA
1/15/68

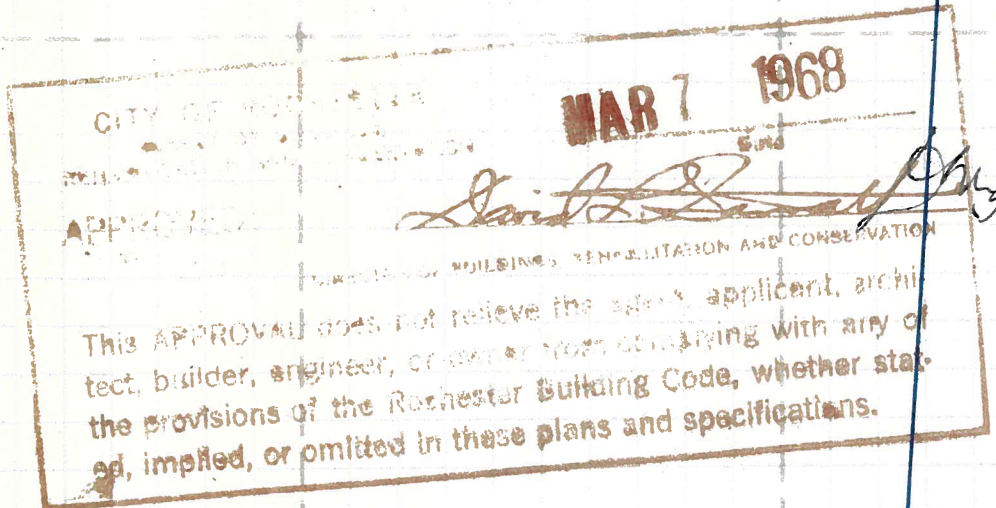
Return to
1/15/68

hole was
1/15/68

Clifton St

172.87

98.92



6" Reinforced concrete slab over tank or block traffic
from tank with fence

2 FUEL OIL
174.61



10,000 gal # 2 fuel oil

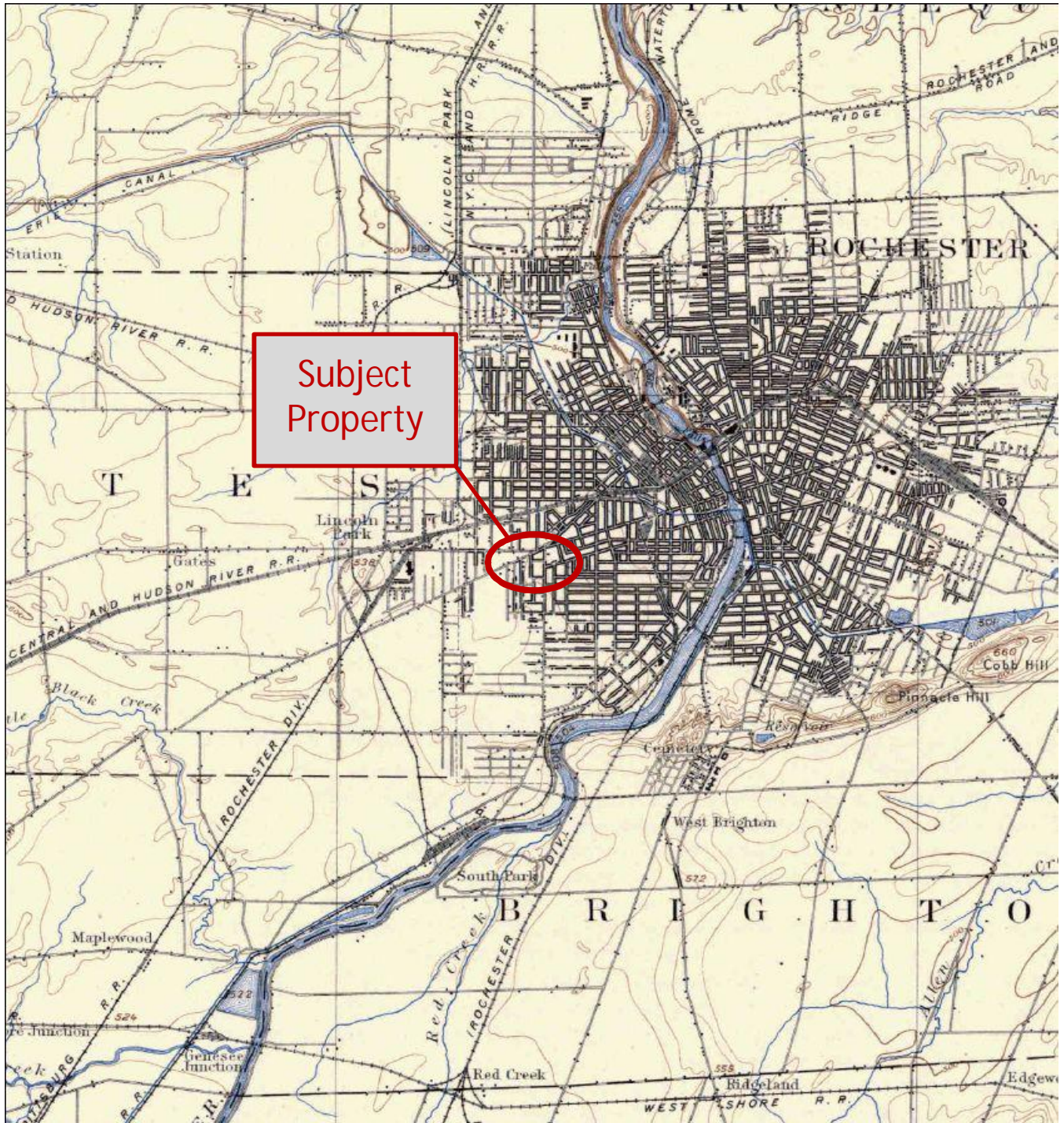
12/14/99
REMOVE 1-10,000 TANK
ENVIRONMENTAL PRODUCTS SERVICES
PERMIT # 998018

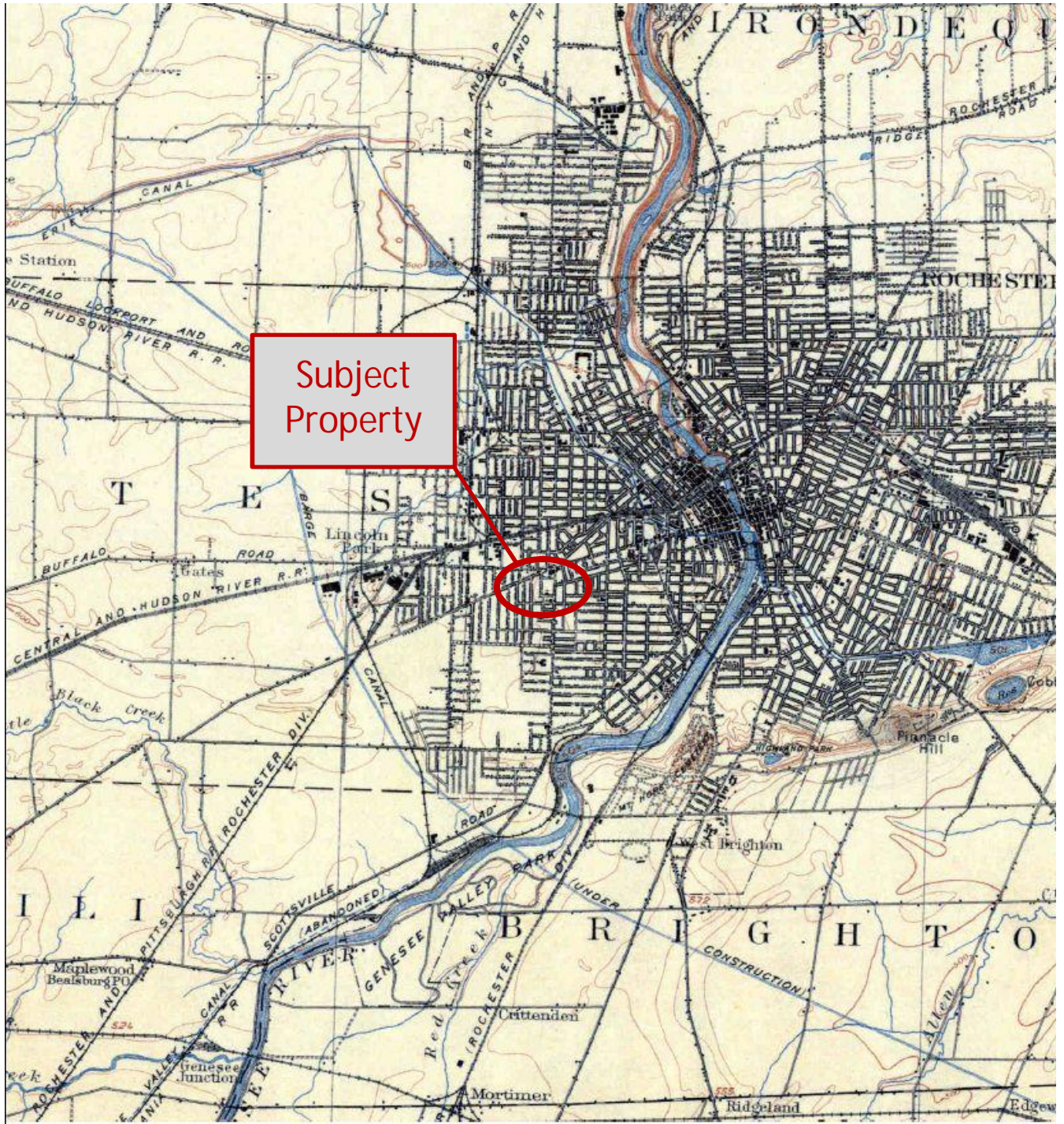
165

24
Bennett

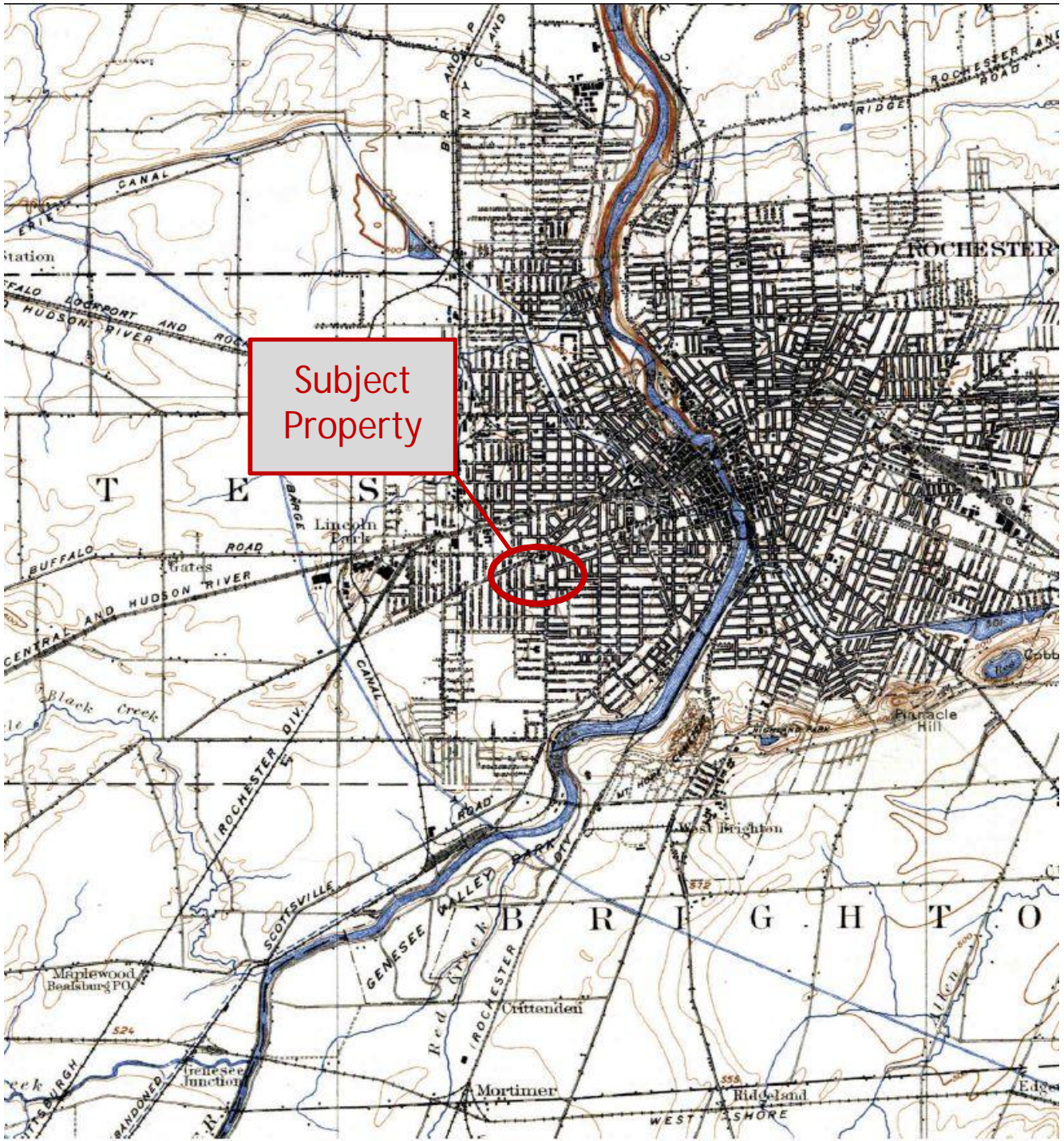
APPENDIX D
HISTORIC TOPOGRAPHIC MAPS

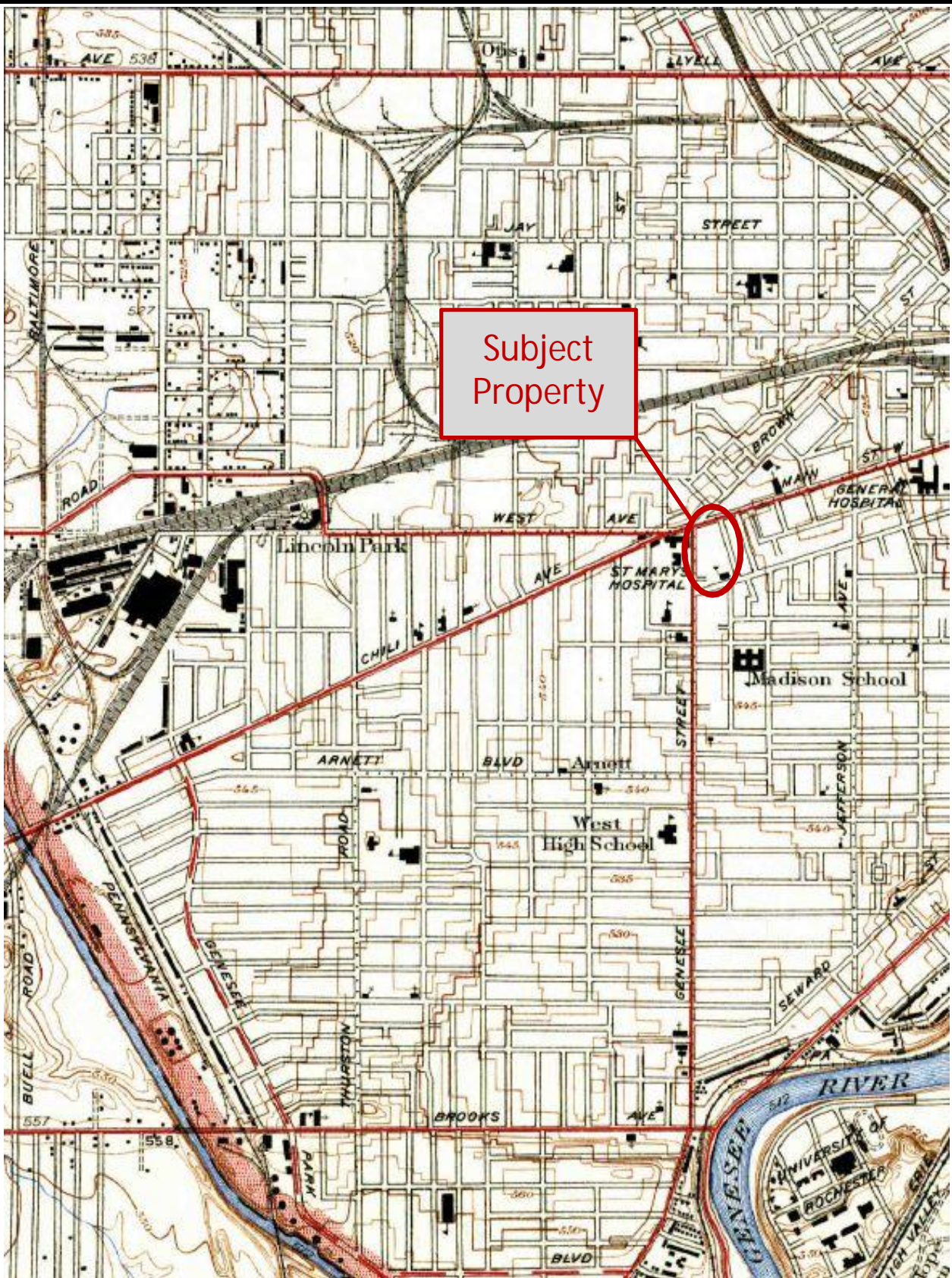


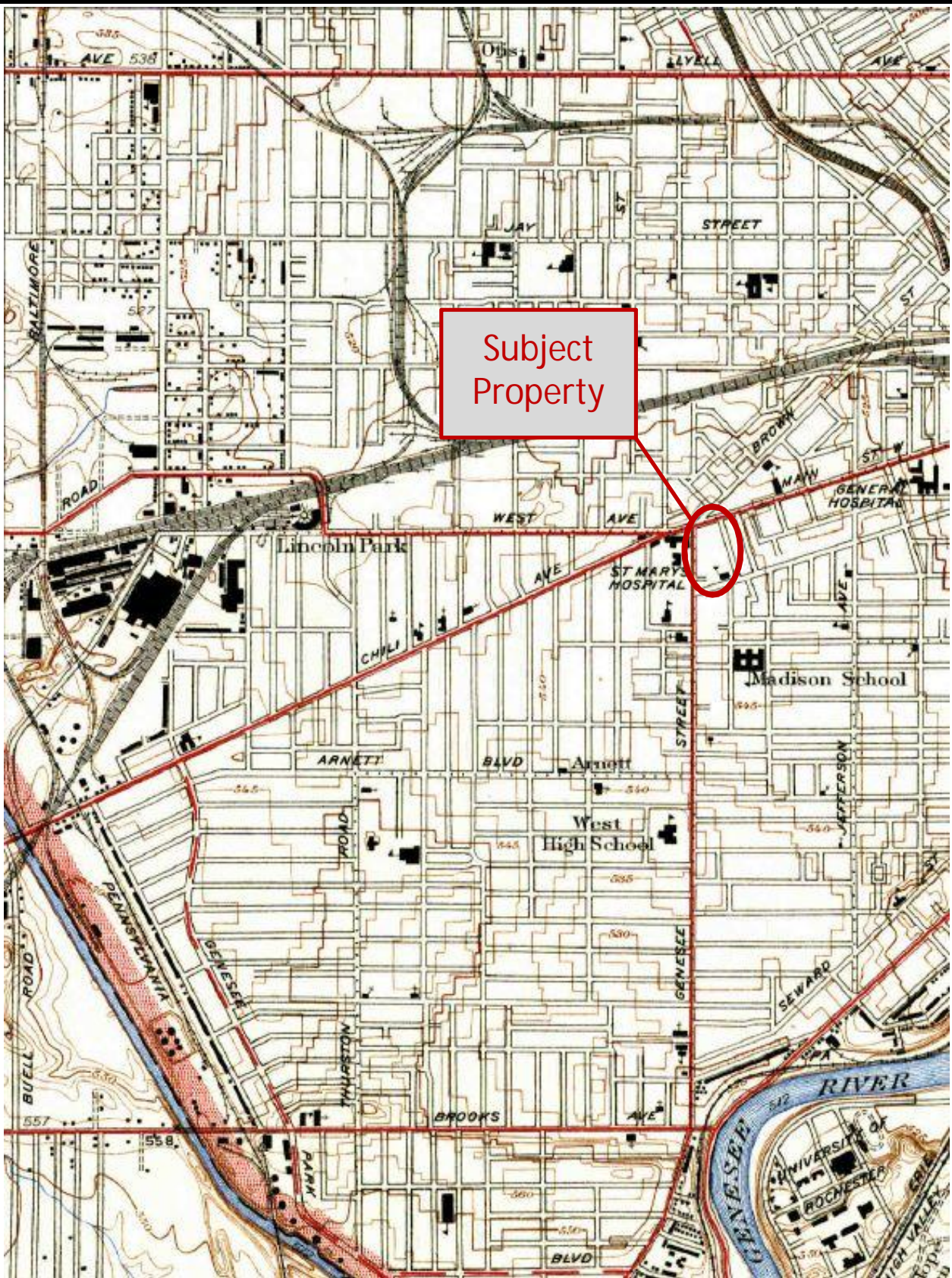




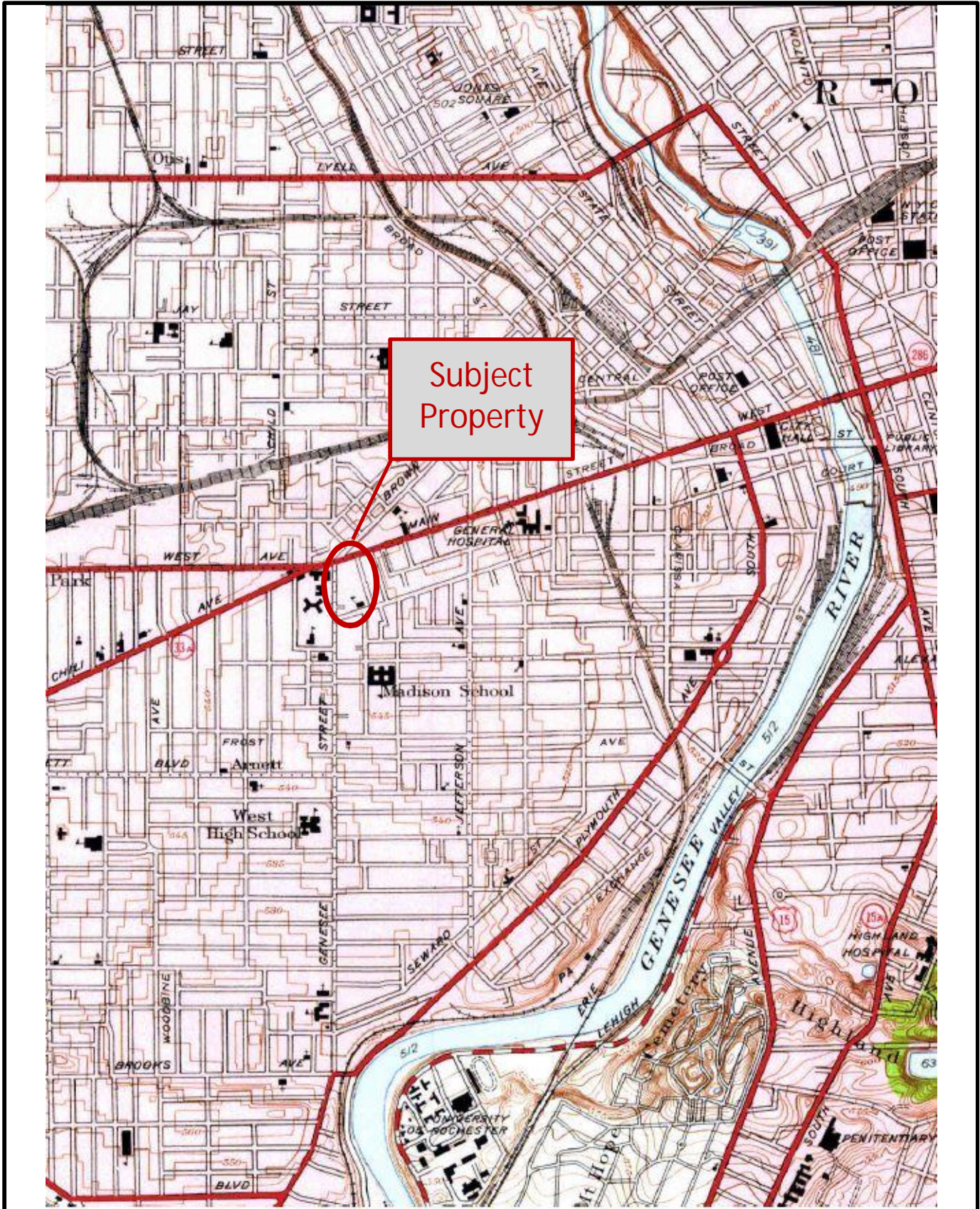
Subject
Property



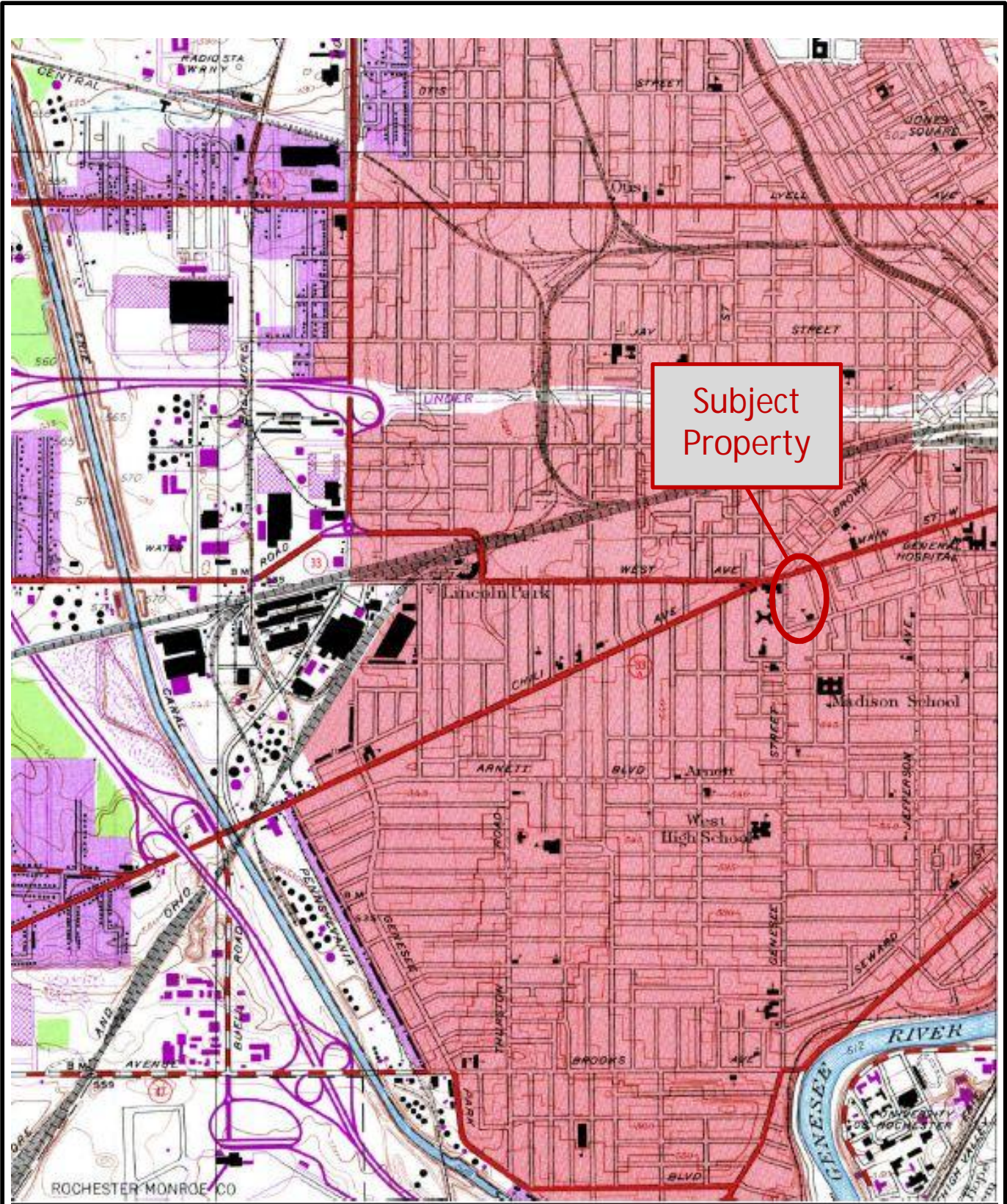


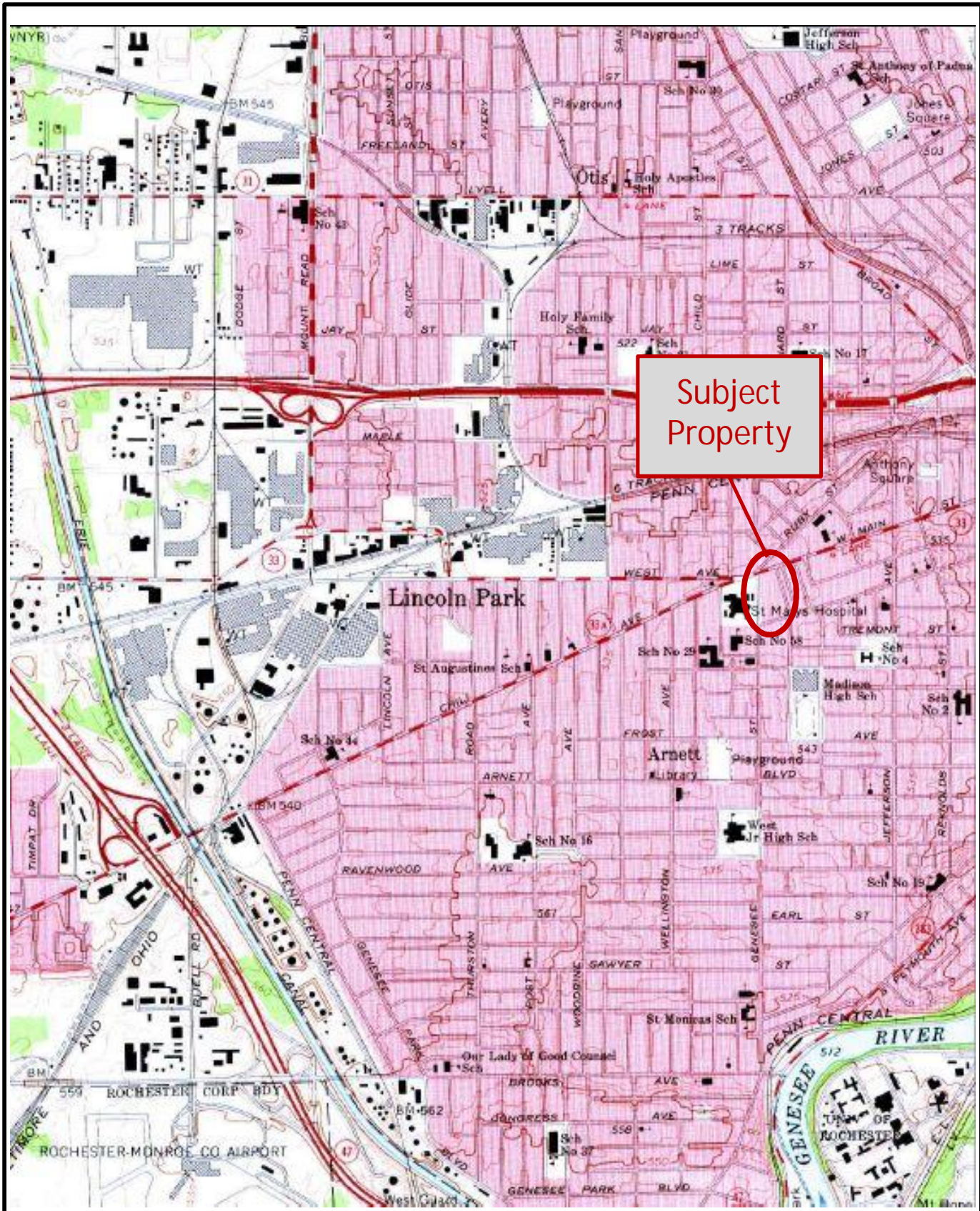


Subject
Property



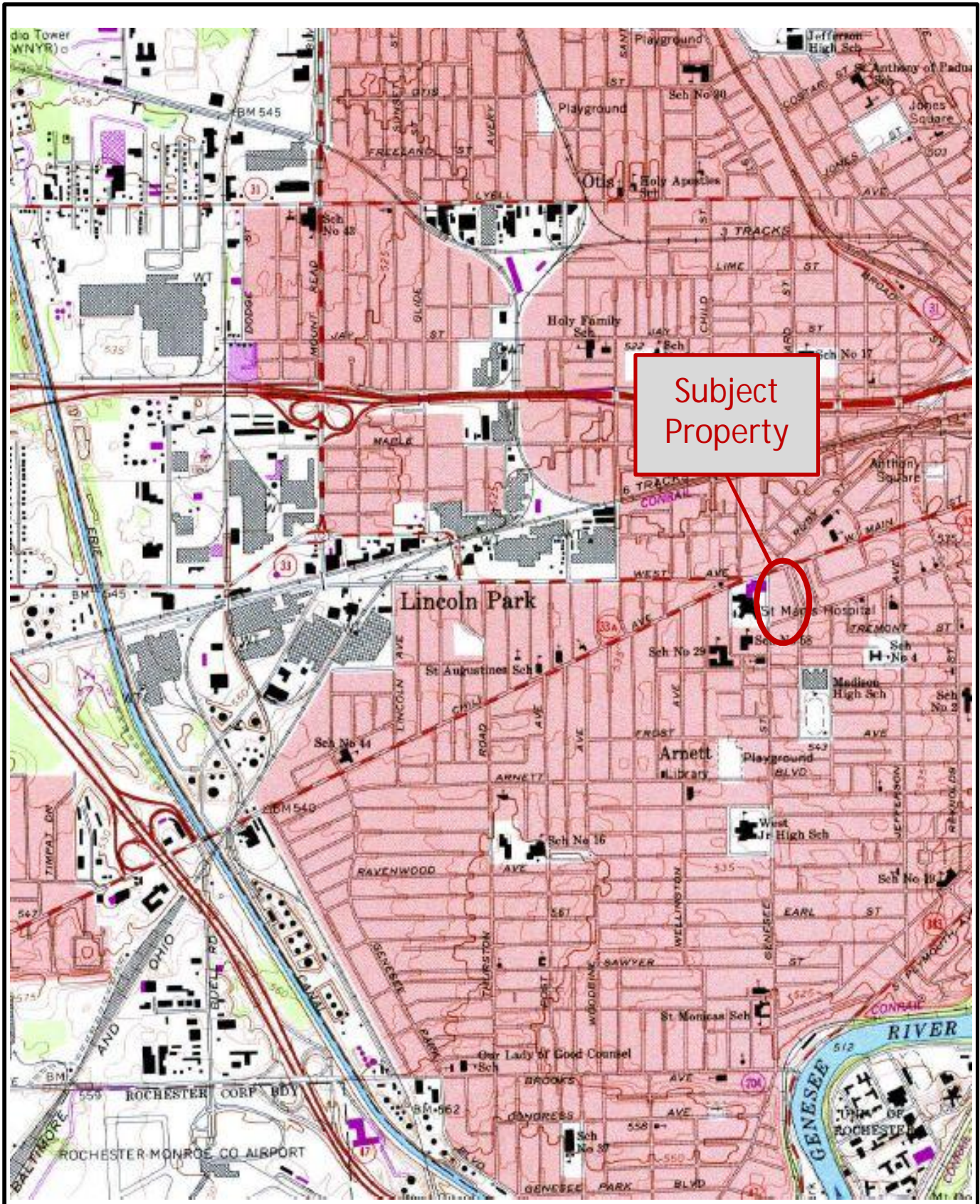
Subject Property

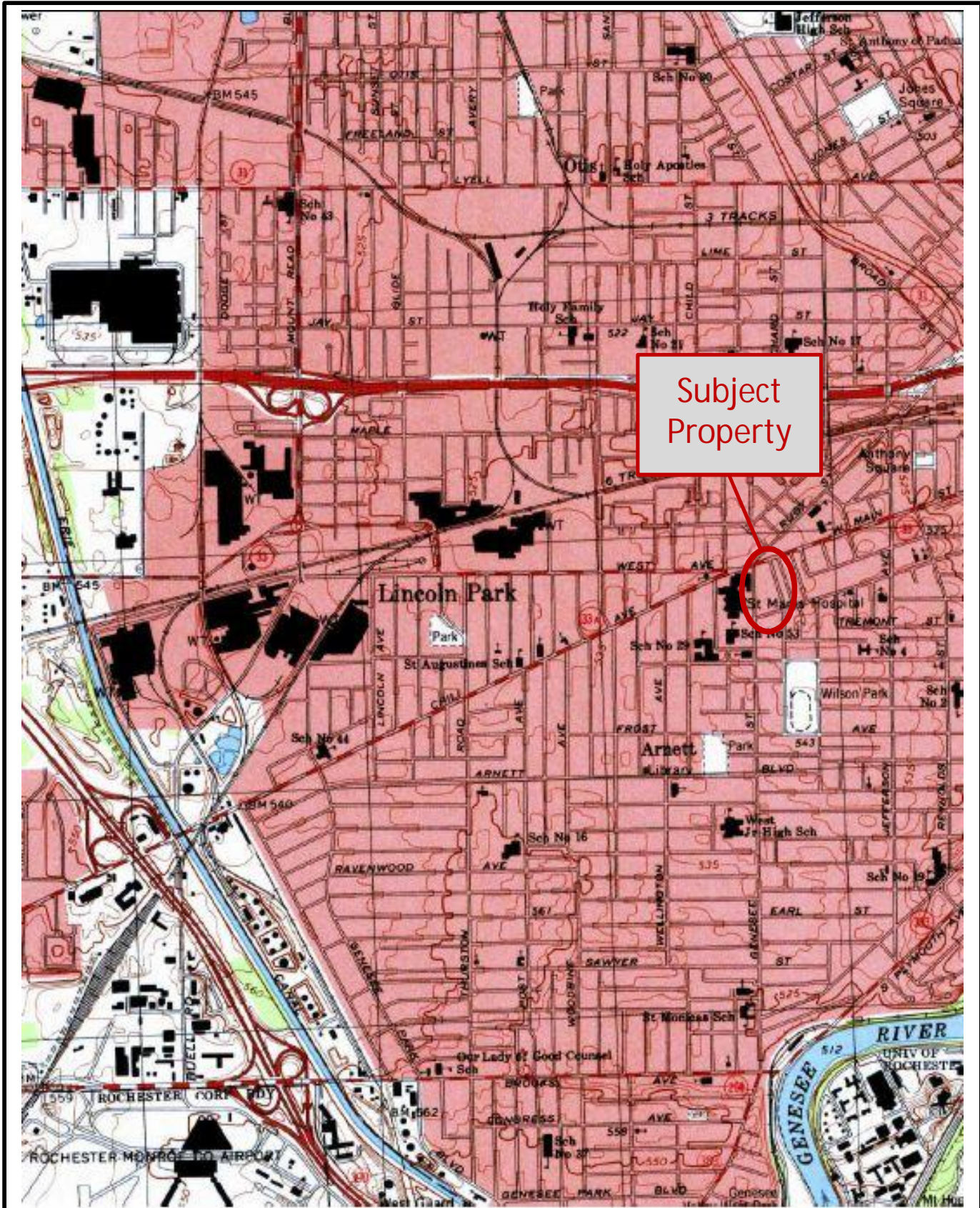




Subject
Property



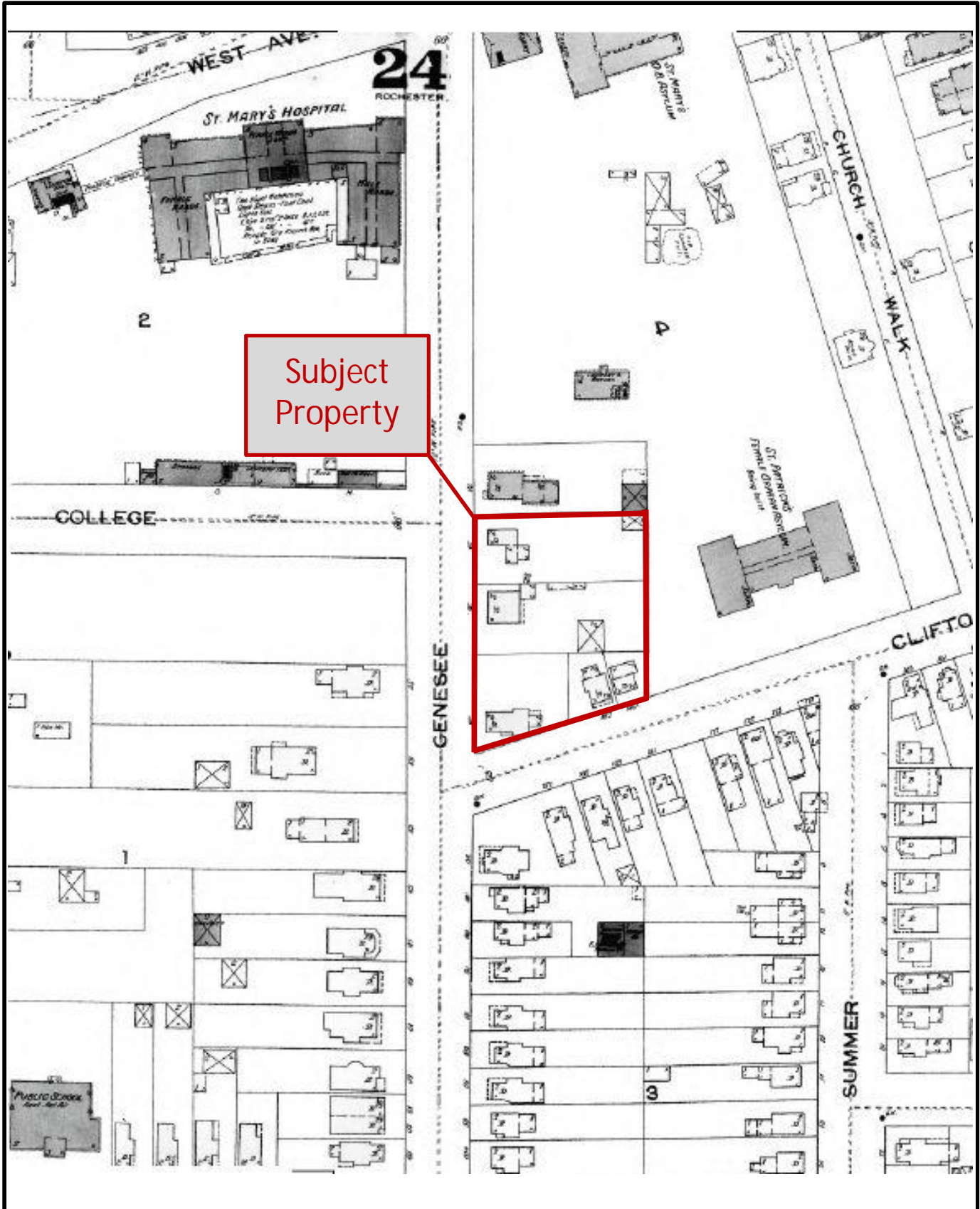




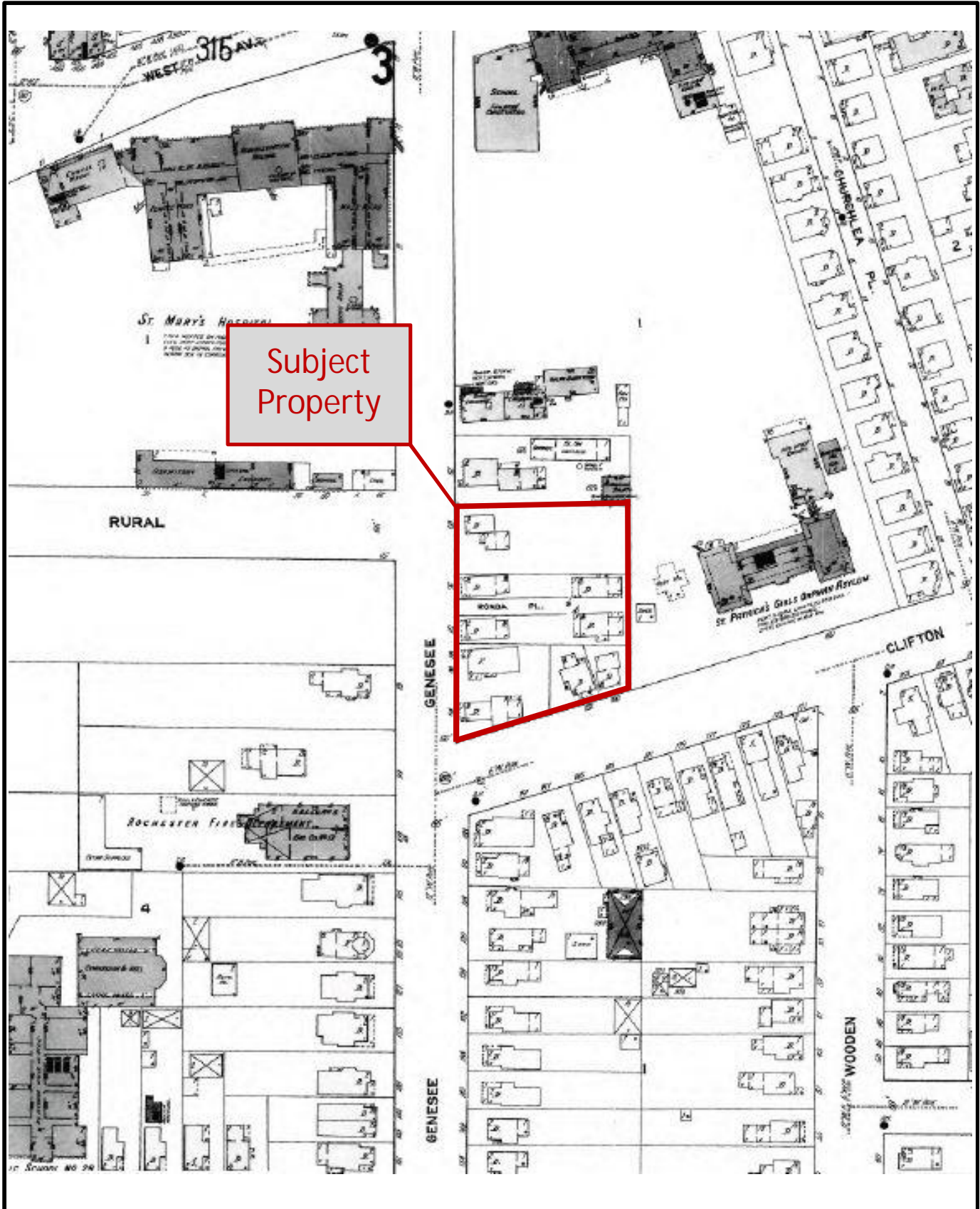
Subject
Property

APPENDIX E
HISTORIC SANBORN® MAP REPORT

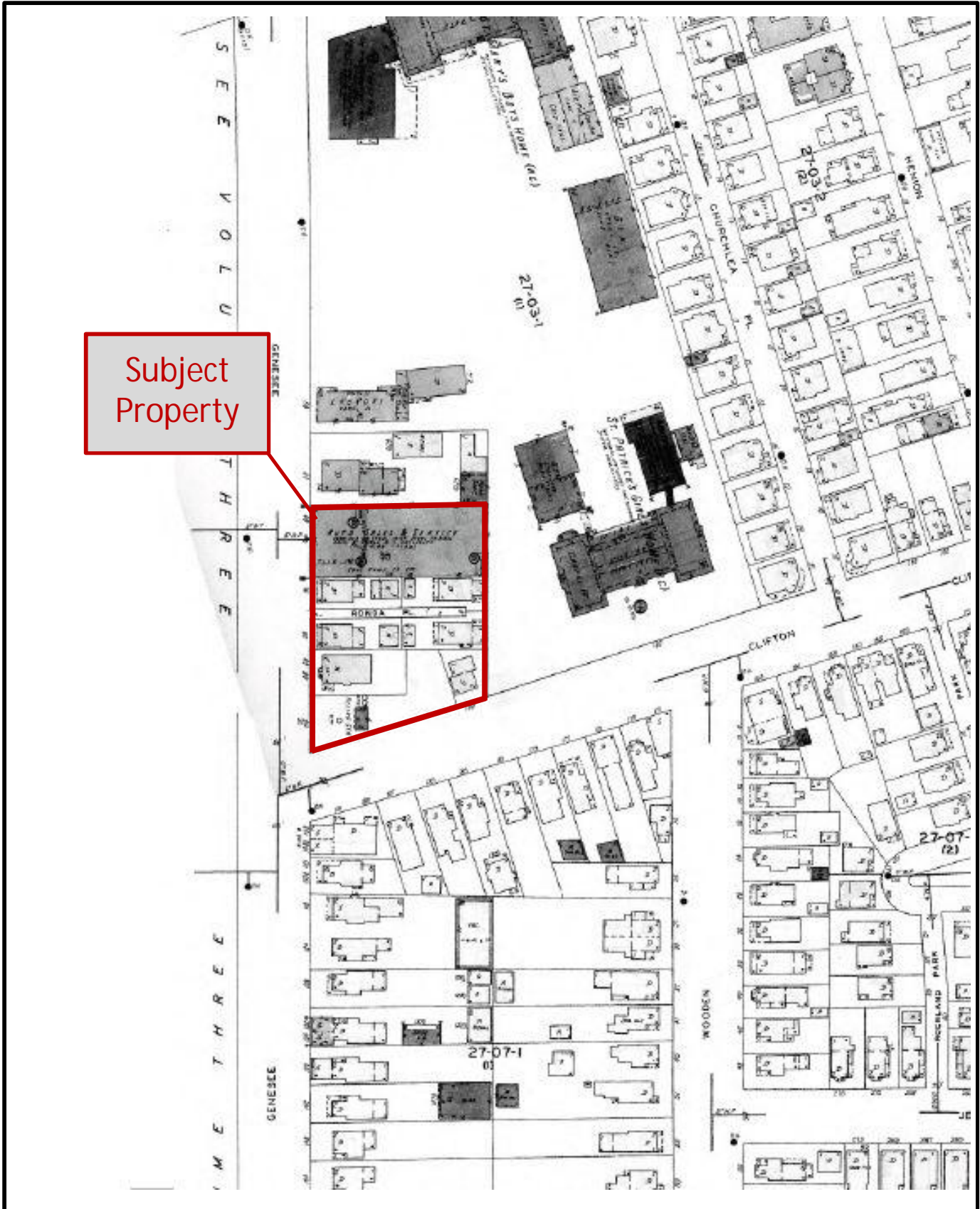




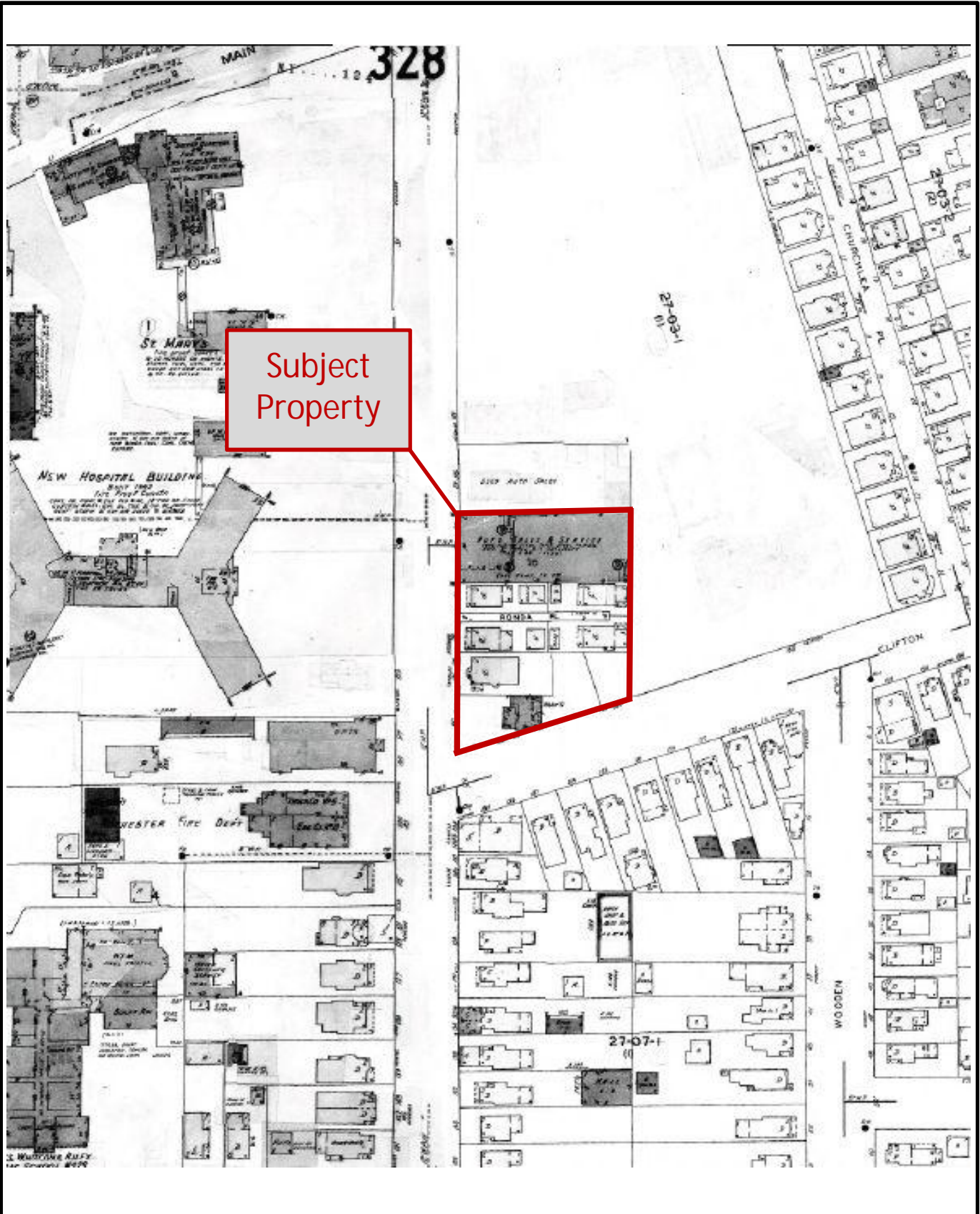
Subject
Property



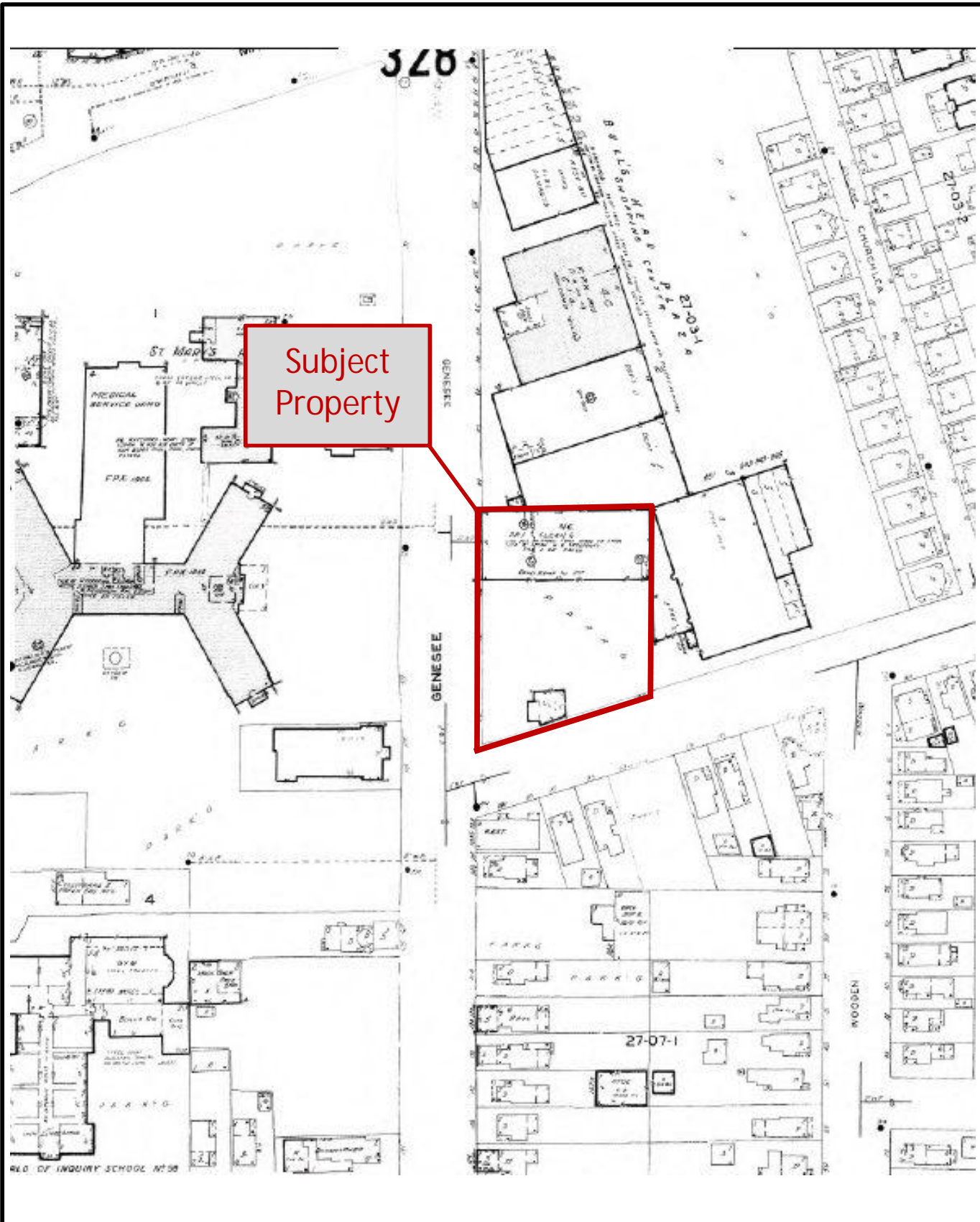
Subject
Property



Subject Property





Subject
Property



APPENDIX F
HISTORIC AERIAL PHOTOGRAPHS








Subject
Property

68-92 Genesee Street Phase I ESA
1958 Aerial Photograph

Date
12/6/2013


 **Bergmann**
associates
architects // engineers // planners

Source: Environmental Data Resources, Inc.




Subject
Property

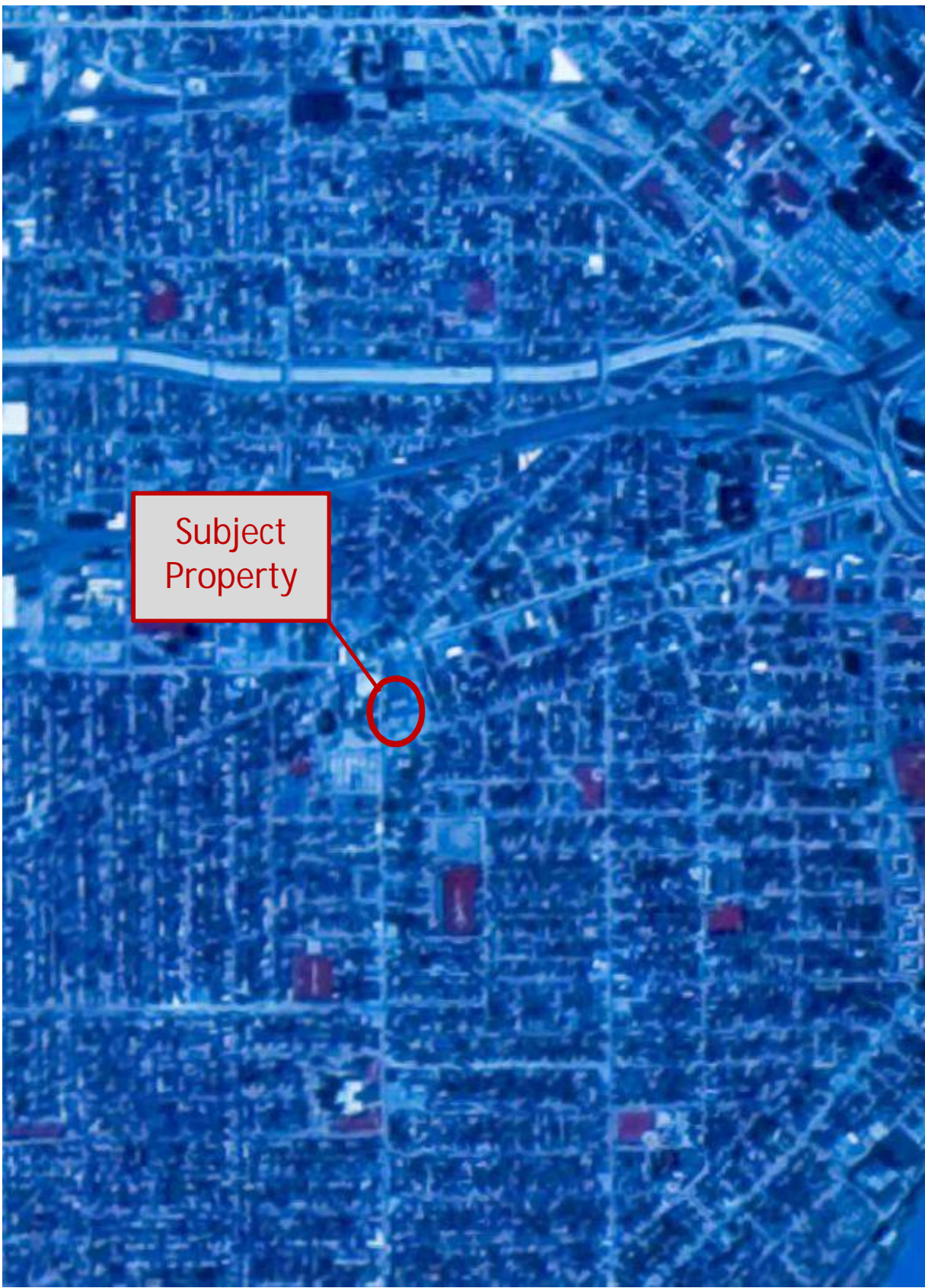




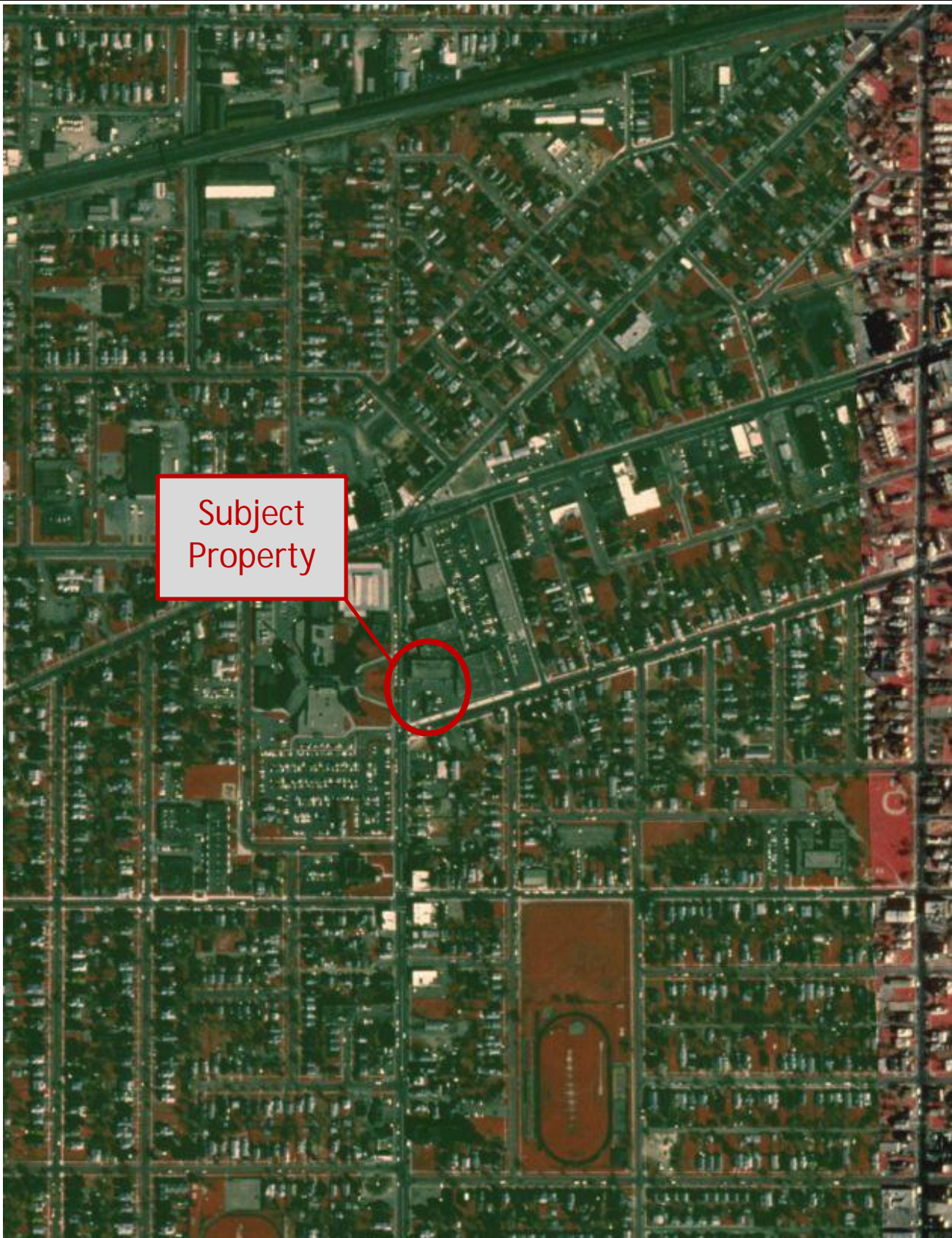
Subject
Property







Subject
Property



Subject
Property



Subject
Property



Subject
Property





Subject
Property



APPENDIX G
CITY DIRECTORY IMAGE REPORT



68-92 Genesee Street

Genesee Street
Rochester, NY 14611

Inquiry Number: 3695761.6
August 16, 2013

The EDR-City Directory Abstract

TABLE OF CONTENTS

SECTION

Executive Summary

Findings

City Directory Images

Thank you for your business.
Please contact EDR at 1-800-352-0050
with any questions or comments.

Disclaimer - Copyright and Trademark Notice

This Report contains certain information obtained from a variety of public and other sources reasonably available to Environmental Data Resources, Inc. It cannot be concluded from this Report that coverage information for the target and surrounding properties does not exist from other sources. **NO WARRANTY EXPRESSED OR IMPLIED, IS MADE WHATSOEVER IN CONNECTION WITH THIS REPORT. ENVIRONMENTAL DATA RESOURCES, INC. SPECIFICALLY DISCLAIMS THE MAKING OF ANY SUCH WARRANTIES, INCLUDING WITHOUT LIMITATION, MERCHANTABILITY OR FITNESS FOR A PARTICULAR USE OR PURPOSE. ALL RISK IS ASSUMED BY THE USER. IN NO EVENT SHALL ENVIRONMENTAL DATA RESOURCES, INC. BE LIABLE TO ANYONE, WHETHER ARISING OUT OF ERRORS OR OMISSIONS, NEGLIGENCE, ACCIDENT OR ANY OTHER CAUSE, FOR ANY LOSS OR DAMAGE, INCLUDING, WITHOUT LIMITATION, SPECIAL, INCIDENTAL, CONSEQUENTIAL, OR EXEMPLARY DAMAGES. ANY LIABILITY ON THE PART OF ENVIRONMENTAL DATA RESOURCES, INC. IS STRICTLY LIMITED TO A REFUND OF THE AMOUNT PAID FOR THIS REPORT.** Purchaser accepts this Report "AS IS". Any analyses, estimates, ratings, environmental risk levels or risk codes provided in this Report are provided for illustrative purposes only, and are not intended to provide, nor should they be interpreted as providing any facts regarding, or prediction or forecast of, any environmental risk for any property. Only a Phase I Environmental Site Assessment performed by an environmental professional can provide information regarding the environmental risk for any property. Additionally, the information provided in this Report is not to be construed as legal advice.

Copyright 2013 by Environmental Data Resources, Inc. All rights reserved. Reproduction in any media or format, in whole or in part, of any report or map of Environmental Data Resources, Inc. or its affiliates is prohibited without prior written permission.

EDR and its logos (including Sanborn and Sanborn Map) are trademarks of Environmental Data Resources, Inc. or its affiliates. All other trademarks used herein are the property of their respective owners.

EXECUTIVE SUMMARY

DESCRIPTION

Environmental Data Resources, Inc.'s (EDR) City Directory Abstract is a screening tool designed to assist environmental professionals in evaluating potential liability on a target property resulting from past activities. EDR's City Directory Abstract includes a search and abstract of available city directory data. For each address, the directory lists the name of the corresponding occupant at five year intervals.

Business directories including city, cross reference and telephone directories were reviewed, if available, at approximately five year intervals for the years spanning 1926 through 2012. This report compiles information gathered in this review by geocoding the latitude and longitude of properties identified and gathering information about properties within 660 feet of the target property.

A summary of the information obtained is provided in the text of this report.

RECORD SOURCES

EDR is licensed to reproduce certain City Directory works. Reproduction of City Directories without permission of the publisher may be a violation of copyright.

Data by

infoUSA[®]

Copyright©2008
All Rights Reserved

RESEARCH SUMMARY

The following research sources were consulted in the preparation of this report. An "X" indicates where information was identified in the source and provided in this report.

<u>Year</u>	<u>Source</u>	<u>TP</u>	<u>Adjoining</u>	<u>Text Abstract</u>	<u>Source Image</u>
2012	Cole Information Services	-	X	X	-
	Cole Information Services	X	X	X	-
2008	Polk City Directories	X	X	X	X
2000	R. L. Polk Co., Publishers	X	X	X	X
1992	R. L. Polk Co., Publishers	X	X	X	X
1985	R. L. Polk Co., Publishers	X	X	X	X
1982	R. L. Polk Co., Publishers	X	X	X	X
1975	R. L. Polk Co.	X	X	X	X
1970	R. L. Polk Co., Inc.	X	X	X	X
1965	R. L. Polk Co., Inc.,	X	X	X	X
1960	R. L. Polk Co., Inc., Publishers	X	X	X	X
1955	R. L. Polk Co., Inc., Publishers	X	X	X	X
1950	R. L. Polk Co., Inc., Publishers	X	X	X	X
1945	R. L. Polk Co., Inc. Publishers	X	X	X	X
1940	R. L. Polk Co., Inc.,	X	X	X	X

EXECUTIVE SUMMARY

<u>Year</u>	<u>Source</u>	<u>TP</u>	<u>Adjoining</u>	<u>Text Abstract</u>	<u>Source Image</u>
1935	Sampson Murdock Co. Inc.	X	X	X	-
1930	Sampson Murdock Co. Inc.,	X	X	X	-
1926	Sampson Murdock Co. Inc., Publishers	X	X	X	-

EXECUTIVE SUMMARY

SELECTED ADDRESSES

The following addresses were selected by the client, for EDR to research. An "X" indicates where information was identified.

<u>Address</u>	<u>Type</u>	<u>Findings</u>
Genesee Street	Client Entered	
Genesee Street	Client Entered	

FINDINGS

TARGET PROPERTY INFORMATION

ADDRESS

Genesee Street
Rochester, NY 14611

FINDINGS DETAIL

Target Property research detail.

GENESEE ST

68 GENESEE ST

<u>Year</u>	<u>Uses</u>	<u>Source</u>	
2008	UNITED CLEANERS & LAUNDERERS cleaners	Polk City Directories	Image pg. A1
2000	Laplante F	R. L. Polk Co., Publishers	Image pg. A9
	UNITED CLEANERS & LAUNDERERS dryclng pit	R. L. Polk Co., Publishers	Image pg. A9
1992	LAUNDERERS	R. L. Polk Co., Publishers	Image pg. A18
	UNITED CLEANERS	R. L. Polk Co., Publishers	Image pg. A18
1985	United Cleaners & Laundrers	R. L. Polk Co., Publishers	Image pg. A27
1982	United Cleaners & Laundrers	R. L. Polk Co., Publishers	Image pg. A35
1975	United Cleaners & Laundrers	R. L. Polk Co.	Image pg. A44
1970	United Cleaners & Laundrers	R. L. Polk Co., Inc.	Image pg. A52
1965	DORSCHEL BUICK INC AUTO DLRS	R. L. Polk Co., Inc.,	Image pg. A60
1960	Dorschel Inc	R. L. Polk Co., Inc., Publishers	Image pg. A69
1955	Craig Carol J studt nurse St Marys Hosp r	R. L. Polk Co., Inc., Publishers	Image pg. A78
	Ifoag Irving F Glenora truck driver h	R. L. Polk Co., Inc., Publishers	Image pg. A79
	Il Hoard Chas USA r	R. L. Polk Co., Inc., Publishers	Image pg. A79
	Pelekcaite Eva pack mkr St larys Hosp r	R. L. Polk Co., Inc., Publishers	Image pg. A80
	Pignatclli Jos M Mary Iligiato Bro s h	R. L. Polk Co., Inc., Publishers	Image pg. A81
	SLATER Stuart interne St Marys Hosp r	R. L. Polk Co., Inc., Publishers	Image pg. A82
	WARD Loretta J r G	R. L. Polk Co., Inc., Publishers	Image pg. A83
1950	Flowers Cyril F	R. L. Polk Co., Inc., Publishers	Image pg. A373
	Martone Anthony J	R. L. Polk Co., Inc., Publishers	Image pg. A373
	Mason Eleanor Mrs 1	R. L. Polk Co., Inc., Publishers	Image pg. A373
	Nash Motor Cars automobiles	R. L. Polk Co., Inc., Publishers	Image pg. A373
	Schoen Bros autos	R. L. Polk Co., Inc., Publishers	Image pg. A373
	Stanistreet Philip A 2	R. L. Polk Co., Inc., Publishers	Image pg. A373
	Webber Elmer V	R. L. Polk Co., Inc., Publishers	Image pg. A373

FINDINGS

<u>Year</u>	<u>Uses</u>	<u>Source</u>	
1945	Di Roma Rocco	R. L. Polk Co., Inc. Publishers	Image pg. A381
	Hawken Albert E	R. L. Polk Co., Inc. Publishers	Image pg. A381
	Martone Anthony J	R. L. Polk Co., Inc. Publishers	Image pg. A381
	Schmidt Fred M	R. L. Polk Co., Inc. Publishers	Image pg. A381
	Schoen Bros autos	R. L. Polk Co., Inc. Publishers	Image pg. A381
	Vacant	R. L. Polk Co., Inc. Publishers	Image pg. A381
1940	Di Roma Rocco	R. L. Polk Co., Inc.,	Image pg. A394
	Gloria Dress Shoppe dresses	R. L. Polk Co., Inc.,	Image pg. A394
	Hawken Albert E	R. L. Polk Co., Inc.,	Image pg. A394
	Lus Anna M Mrs	R. L. Polk Co., Inc.,	Image pg. A394
	Schoen Bros autos	R. L. Polk Co., Inc.,	Image pg. A394
1935	Waisner Julius	R. L. Polk Co., Inc.,	Image pg. A394
	Benedict Margt A Mrs i	Sampson Murdock Co. Inc.	
	Di Roma Rocco	Sampson Murdock Co. Inc.	
	Hawken Albert E	Sampson Murdock Co. Inc.	
	Hawken Chas E	Sampson Murdock Co. Inc.	
	Schoen Bros autos	Sampson Murdock Co. Inc.	
1930	St Marys Hosp Grounds	Sampson Murdock Co. Inc.	
	Di Roma Rocco	Sampson Murdock Co. Inc.,	
	Harmon Charles J	Sampson Murdock Co. Inc.,	
	Hawken Albert E	Sampson Murdock Co. Inc.,	
	Schoen Bros automobiles	Sampson Murdock Co. Inc.,	
	St Marys Hospital Grounds	Sampson Murdock Co. Inc.,	
1926	Vacant	Sampson Murdock Co. Inc.,	
	Di Roma Rocco	Sampson Murdock Co. Inc., Publishers	
	Hawken Albert E	Sampson Murdock Co. Inc., Publishers	
	Merrill F Edith chiropractor	Sampson Murdock Co. Inc., Publishers	
	Merrill Roy N	Sampson Murdock Co. Inc., Publishers	
	Pace Eugene C	Sampson Murdock Co. Inc., Publishers	
	Schoen Edward C	Sampson Murdock Co. Inc., Publishers	

76 GENESEE ST

<u>Year</u>	<u>Uses</u>	<u>Source</u>	
1950	Flowers Cyril F	R. L. Polk Co., Inc., Publishers	Image pg. A373
1945	Hawken Albert E	R. L. Polk Co., Inc. Publishers	Image pg. A381
1940	Hawken Albert E	R. L. Polk Co., Inc.,	Image pg. A394
1935	Hawken Albert E	Sampson Murdock Co. Inc.	
	St Marys Hosp Grounds	Sampson Murdock Co. Inc.	
1930	Hawken Albert E	Sampson Murdock Co. Inc.,	

FINDINGS

<u>Year</u>	<u>Uses</u>	<u>Source</u>
1930	St Marys Hospital Grounds	Sampson Murdock Co. Inc.,
1926	Hawken Albert E	Sampson Murdock Co. Inc., Publishers

78 GENESEE ST

<u>Year</u>	<u>Uses</u>	<u>Source</u>	
1955	WARD Loretta J r G	R. L. Polk Co., Inc., Publishers	Image pg. A83

80 GENESEE ST

<u>Year</u>	<u>Uses</u>	<u>Source</u>	
1955	Craig Carol J studt nurse St Marys Hosp r	R. L. Polk Co., Inc., Publishers	Image pg. A84
	SLATER Stuart interne St Marys Hosp r	R. L. Polk Co., Inc., Publishers	Image pg. A85

82 GENESEE ST

<u>Year</u>	<u>Uses</u>	<u>Source</u>	
1955	Ifoag Irving F Glenora truck driver h	R. L. Polk Co., Inc., Publishers	Image pg. A86
	Il Hoard Chas USA r	R. L. Polk Co., Inc., Publishers	Image pg. A86
1950	Mason Eleanor Mrs 1	R. L. Polk Co., Inc., Publishers	Image pg. A373
	Stanistreet Philip A 2	R. L. Polk Co., Inc., Publishers	Image pg. A373
1945	Di Roma Rocco	R. L. Polk Co., Inc. Publishers	Image pg. A381
	Schmidt Fred M	R. L. Polk Co., Inc. Publishers	Image pg. A381
1940	Di Roma Rocco	R. L. Polk Co., Inc.,	Image pg. A394
	Lus Anna M Mrs	R. L. Polk Co., Inc.,	Image pg. A394
1935	Di Roma Rocco	Sampson Murdock Co. Inc.	
1930	Di Roma Rocco	Sampson Murdock Co. Inc.,	
1926	Di Roma Rocco	Sampson Murdock Co. Inc., Publishers	

84 GENESEE ST

<u>Year</u>	<u>Uses</u>	<u>Source</u>	
1955	Pelekcaite Eva pack mkr St larys Hosp r	R. L. Polk Co., Inc., Publishers	Image pg. A87

86 GENESEE ST

<u>Year</u>	<u>Uses</u>	<u>Source</u>	
2000	Laplante F	R. L. Polk Co., Publishers	Image pg. A9

88 GENESEE ST

<u>Year</u>	<u>Uses</u>	<u>Source</u>	
1950	Webber Elmer V	R. L. Polk Co., Inc., Publishers	Image pg. A373
1945	Vacant	R. L. Polk Co., Inc. Publishers	Image pg. A381
1940	Waisner Julius	R. L. Polk Co., Inc.,	Image pg. A394
1935	Hawken Chas E	Sampson Murdock Co. Inc.	

FINDINGS

<u>Year</u>	<u>Uses</u>	<u>Source</u>
1930	Vacant	Sampson Murdock Co. Inc.,
1926	Pace Eugene C	Sampson Murdock Co. Inc., Publishers

90 GENESEE ST

<u>Year</u>	<u>Uses</u>	<u>Source</u>	
1955	Pignatelli Jos M Mary Illegiato Bros h	R. L. Polk Co., Inc., Publishers	Image pg. A88
1950	Martone Anthony J	R. L. Polk Co., Inc., Publishers	Image pg. A373
1945	Martone Anthony J	R. L. Polk Co., Inc. Publishers	Image pg. A381
1940	Gloria Dress Shoppe dresses	R. L. Polk Co., Inc.,	Image pg. A394
1935	Benedict Margt A Mrs i	Sampson Murdock Co. Inc.	
1930	Harmon Charles J	Sampson Murdock Co. Inc.,	
1926	Merrill F Edith chiropractor	Sampson Murdock Co. Inc., Publishers	
	Merrill Roy N	Sampson Murdock Co. Inc., Publishers	

92 GENESEE ST

<u>Year</u>	<u>Uses</u>	<u>Source</u>
2012	CANOPY COIN LAUNDRY	Cole Information Services

Genesee Street

Genesee Street

<u>Year</u>	<u>Uses</u>	<u>Source</u>
-------------	-------------	---------------

GENESEE ST 2008

GARLAND AVE - GENESEE ST

116

HOMEOWNER

GARLAND AVE Cont'd
B Sardina Rose T
C Borrelli Patricia P
D Washington Mary A
E Coopelia Elizabeth C
F Raymer Darrell C
H Valone Frances M
260 D Manlor Dean P
G Bell Robert E
H Hathaway Edward J
H Hopkins Thomas E
BUSINESSES 1 HOUSEHOLDS 96

GAS LIGHT LN (ROCHESTER)-FROM 1249 BLOSSOM RD NORTH
ZIP CODE 14610 CAR-RT C011
1 No Current Listing
3 Santangelo Robert M & Carol L
8 Vermett Patrick J Sr
15 Spack Terry R & Laura J
21 Young James A Sr & Alice H
22 Steele Charles E & Mary E
29 Doohar Annette G
Docher Catherine A
30 Dial Joseph B Jr & Camille A
37 Argust Carolyn M & Thomas R
38 Bayer Leonard R & Lorraine W
45 Downey Patrick J
Rood David L
53 Mcghan Christen M
54 Dimaria Joseph W & Suzanne M
61 Fuchs Steven J
62 Cardwell Michael
70 ELLISON DESIGN & CONSULTING consultants-business
Knapp Douglas L & Phetsamone M
71 Amico Richard L & Linda R
77 McDougal Robert W
78 No Current Listing
85 Roby William S III & Pamela B
86 Cutaia Nancy J & Angelo D
94 Tomalty Barbara O
95 Jacobs Carolyn Y
103 D'Aprix Roger M
104 Hassauer John F & Ellen M
111 No Current Listing
116 Lipani Donald M
BUSINESSES 1 HOUSEHOLDS 204

GENESEE ST (ROCHESTER)-FROM 2 ELMDORF AVE SOUTH

BROWN ST CONTINUES
W MAIN ST INTERSECTS
ZIP CODE 14611 CAR-RT C008
10 HAIR BUSINESS beauty salons
36 CHASE banks
40 FAMILY DOLLAR STORE variety stores
68 UNITED CLEANERS & LAUNDREYS cleaners
89 BAHRALLOM SALAH ALDEN MD physicians & surgeons
BROWN MATTHEW MD physicians & surgeons
Cowan Jacqueline
Davis Laura
EMERGENCY CENTER physicians & surgeons
Foland Bernice V
Foland Howard G
GAUDETTE MARC D PHD psychologists
GENESEE STREET APOTHECARY pharmacies
HEALTHREACH hospitals
INPATIENT PSYCHIATRY mental health serv
Keys Raigh
LIVECCHI MARK A MD physicians & surgeons
MC CREE MC ULLER WELLNESS CTR wellness programs
MC ELLIGOTT JR THOMAS J MD physicians & surgeons
McBride Blonda
MEDICAL SPECIALTY GROUP physicians & surgeons
OH MIYEON MD physicians & surgeons
OHM MINA E MD physicians & surgeons
O'Drera Hess
Peters Mary
Pettick G
PSYCHIATRIC EMERGENCY CTR mental health serv
RANSOM CECILIA MD physicians & surgeons
Ruth Caylor
SCHNEIDER MARC MD physicians & surgeons
SCHNEIDER WILLIAM PHD psychologists
SECTOR FOUR COMMUNITY DEV MNT nonclassified establishments
SOUTHWEST FAMILY RESOURCE human serv org
ST MARY'S HEALTH CARE ASSOC physicians & surgeons
ST MARY'S HOSPITAL hospitals
ST MARY'S PSYCHIATRIC CTR mental health serv
Suljanovic Fikreta
Townsend Betty
UNITY ADULT DAY SVC day care centers- adult
UNITY AT HOME home health serv
UNITY DENTAL GROUP dentists
UNITY EATING DISORDERS PROGRAM eating disorders info/treatment
UNITY FAMILY MEDICINE physicians & surgeons
UNITY HEALTH SYSTEM PHYSICIAN physicians & surgeons
UNITY LIVING CTR nursing & convalescent homes

GENESEE ST Cont'd
UNITY ON CALL CTR physicians/surgeons info burea
UNITY PAIN MGMT CTR physicians & surgeons
UNITY REHABILITATION & NEURO non-profit org
WALK IN CARE CTR clinics
WONG TONY M PHD psychologists
CLIFTON ST INTERSECTS
CLIFTON ST CONTINUES
118 WEST MAIN PAWN INC pawnbrokers
128 Wise Robert L
130 Ponder John W
138 No Current Listing
148 Redding Hashay L
154 NCOG RESTAURANT restaurants
158 Le Vanhanh
L Huang T
MORAN ST BEGINS
166 1/2 No Current Listing
172 BEADS & BANGLES BY JAIRA jewelers-retail
174 Jones Annette
Ro Michael
Coleman Steven M
Byrd Freddie
Byrd Glendale S
Reed Fayette L
AENON BAPTIST CHURCH churches
Norton Edna
176 GRANDMA'S PLACE MOM & MRS R restaurants
DR SAMUEL MCCREE WAY ENDS
KIRKLAND RD INTERSECTS
193 Whittaker Raymond
193 1/2 Horton Candice
Moore Janice L
197 IT'S OFFICIAL music dirs
HOPKINS ST ENDS
200 Hodge Rochelle
205 Johnson Rosita B
211 1/2 No Current Listing
ORLEANS ST INTERSECTS
223 ROSA'S TAKE OUT foods-carry out
227 No Current Listing
229 Myers James
231 No Current Listing
235 D-FLASH CREATIVE DESIGNS beauty salons
239 L'YELL METAL auto radiator rpr
271 POLLOCK'S ALTERNATOR & STARTER alternators & generators
SUPERIOR ST INTERSECTS
283 ABOUT TIME MAGAZINE INC publishers- periodical
Dunham Benjamin L
298 Holland Lionel
300 El Klarlo
Radcliffe Francis R
Solo A
Elliott Sarah J
Fyett Frances M
105 Robinson Mcdonald
201 Williams Charles E
201 Williams Curtis
202 Rodriguez Luz M
202 Rodriguez Sandra L
203 Lindsey Belinda
205 Richardson Emmanuel
205 Richardson Jazmine E
301 Session Michael
301 Session Isaac
304 Nelson Robert L & Valerie L
306 Ward Sheila A
307 Holley Emma
307 Jackson Lee
307 Jackson Alisha
308 Anderson Piere L
310 Leon Louis
408 Ridgeway Bennie J
409 Berry Brenda
410 Rogan Kevin
501 Donahue Don J
502 Burrows Sabrina R
507 Bolden Samuel J
508 Brown Lynetta J
508 Fulmore Christian R
508 Miller Christian R
509 Rivera Maria V
510 Harris Rebecca D
510 Harris Brendolyn
604 Davis Barbara A
301 EXPRESSING U beauty salons
Welch Lannis D
311 No Current Listing
313 JOHNNYS STORE grocers-retail
PROST AVE INTERSECTS
332 Pross Albert J
Vassello Nicholas
334 No Current Listing
337 MOJO'S PIZZA pizza
341 Colbert Keisha R
Welborn Shantell
Parker Tajuan K
Thacker C
Thacker Ginger L
Middleton Jason J
LENOX ST INTERSECTS
366 No Current Listing
367 Gibson Christina
369 No Current Listing
373 Ivey Shellie

GENESEE ST Cont'd
Smith Tishara
374 - 375 No Current Listing (2 Hses)
376 Chavers Oushawnra M
377 Randie Lillie
378 Swan Phyllis L
379 No Current Listing
381 Williams Mary C
Williams Mary L
382 Jones Tiffany Q
383 No Current Listing
385 Bailey Darlene
386 Perry Annie R
387 No Current Listing
388 Fluelien Sean A
Perry Danyell M
Perry Danyi
394 - 395 No Current Listing (2 Hses)
ARNETT BLVD INTERSECTS
ARNETT BLVD INTERSECTS
404 Marshall Sharmel W
410 No Current Listing
411 EMPIRE CLOTHING & FOOTWEAR clothing-retail
Williams Rex
412 RUGLESS BEAUTY SALON beauty salons
418 - 433 No Current Listing (3 Hses)
COLUMBIA AVE INTERSECTS
440 K J DESIGN nonclassified establishments
441 Battle Patricia L
444 Daniels Tyrone
2 Poles Gerald L
447 OUTREACH COMMUNITY CTR alcoholism infotreatment ctrs
452 No Current Listing
ALDINE ST INTERSECTS
480 BROWN MELISSA MD physicians & surgeons
CAPROLL JENNIFER MD physicians & surgeons
CROSS ADRIANE MD physicians & surgeons
FRINGEL EL SABBETH MD physicians & surgeons
FOGARTY COLLEEN T MD physicians & surgeons
Hannagan Michele
Marshall Carolyn L
Soto Judi
Welch Yulisa
WESTSIDE HEALTH CTR physicians & surgeons
WOODWARD HEALTH CTR dentists
HAWLEY ST ENDS
500 BOYS & GIRLS CLUB OF ROCHESTER non-profit org
Mahoney Dwayne
501 JOSEPH C WILSON HIGH SCHOOL schools
PATKOTI A
FLINT ST ENDS
528 - 530 No Current Listing (2 Hses)
532 Brown Terri M
534 No Current Listing
544 Brown Terri M
ABERDEEN ST BEGINS
551 Sheppard Luven
552 Walker Sylvia E
554 No Current Listing
557 Duhart Jimmie J Jr & Toni B
575 Kelly Tracy L
SHELTER ST INTERSECTS
580 Douglas Sheila A
Wyatt Sheila A
581 Green Pearl
Green James K
588 Binion Joe J
Binion David
MELROSE ST INTERSECTS
586 Dayman Donald P & Lavan E
REGENCY FUNERAL CHAPEL INC funeral directors
597 Ward Anthony L
604 Brown Mary A
Brown Peter K
605 Harris Mariese M
611 Campbell Penford
Campbell Sylvia
615 - 616 No Current Listing (2 Hses)
MAGNOLIA ST INTERSECTS
623 Washington Hazel L
Washington Ronald R III
628 MAKLAN FOOD convenience stores
637 CIJW TAX & ACCOUNTING SVC accountants
640 Jones Deborah D
642 - 644 No Current Listing (2 Hses)
ROSLYN ST INTERSECTS
650 Barr Robert Jr & Barbara
652 No Current Listing
656 Eamer Tiffany A
Eamer Shannon M
658 No Current Listing
659 Vasquez Agnes N
663 1A Samuels Wellesley W
3 Olivier Clifton J & Frances S
Thomas Joseph H
Randolph Virginia L
5 Randolph Marilee J
664 Jones Jana L
Jones Marvin
McMillan Tyshara
666 Brown Loretta
Brown John O

This directory is property of Polk City Directories. It is leased for the personal use of the subscriber. Use of this directory is subject to the Terms of Use appearing on the title page of this directory. This information changes by 60% each year. For an updated directory call 1-800-275-7655 or www.citydirectory.com

GENESEE ST 2000

GARLAND AVE to GENESEE ST

72

HOMEOWNER

Table listing properties along Garland Ave to Genesee St, including owner names, addresses, and phone numbers.

Table listing properties along GATES GREECE TOWNLIN RD, including owner names, addresses, and phone numbers.

Table listing properties along GATES MANOR DR, including owner names, addresses, and phone numbers.

Table listing properties along GEMINI CIR, including owner names, addresses, and phone numbers.

GENESEE ST 1985

108

CARSON AV—Contd
 465 Kieper Wayne D
 466*Jenerette Hildegard
 *Randall Heather 654-7670
 Vacant
 469*Hale Mark F 288-7097
 475 Cathey Michl
 478 Vacant
 480*Colombo Ken 654-7505
 481 Vacant
 485 Hamer Charles C ©
 486*Singletary L
 Vacant
 488 Vacant
 489 Newton Martha © 288-1232
 496 Mundorff Brenda Mrs ©
 500*Johnson Jerry
 *Newton Olla
 504*Bradley Gwendell
 508*Thomas Joan 654-8770
 *Curry Jas
 515 Vacant
 516*Wood Donna ©
 *Geihs Becky
 517*Koehler Mark
 519*Harris Glenda 288-7165
 521 No Return
 522 Nesmith Shirley
STOUT BEGINS
 525 Vacant
 527 Vacant
 531 Reynolds Joanne M Mrs © 654-8071
 535*Dunbar Beverly
 536*Greene Scott
 537 Anderson Sandra K 482-9483
 541 No Return
 542 Le Max Regina ©
 543 Coleman Betty
 547*Marshall Ann 288-6406
 548 Mac Duffie Robt R © 654-8637
 549*Jordan Beverly L
 553*Hospers Bob 482-7141
 554 Sweeny Roseann J
 555 Hawk Marilyn 482-5376
 Rear*Guadalupe Omar J 654-7676
 560*Puls David © 288-0856
 *Streiff Luann
 562 Augsburg Earl R © 288-5917
 563 Vacant
 568 Mathis Ray ©
 570 Stratton Paul E © 482-9826
 573 Eckelberger Frank E © 482-7194
 576 Connelly Thomas A ©
 579 Glotzbach Jack M © 288-0111
 582 Grimm Jack H © 482-5980
 583 Smith Basil C © 482-6059
FRAZER ENDS
 588 Bentivegna Josephine M Mrs ©
 482-3813
 Micieli Florence Mrs ©
 590*Cunningham Tim
 Cook Peter K 654-9692
 594 Vacant
 595*Via Jas © 654-7175
 599 Dunlap Leo J © 482-5851
 600 Donaldson Steph © 482-7867
 604 Mindnick Mae 654-8033
 605 Lapple B 288-3064
 608 Vacant
 611 Russell Geo C © 288-8242
 614 Griffin Ronald D ©
 616*Quick Nannie
 617 Vacant
 618 Vacant
 620 Vickers David 288-8327
 622 Vacant
 623 Vacant
 624*Culmer Jas 654-8812
 Vacant
 628 Vacant
 629*Bebe Steph
 Vacant
 630*Beri Michl
 634 Vacant
 636 Golden B Beauty Salon 482-8939
 Gottermeier John B & Son Plumbing
 288-8130
DENVER BEGINS
 641 Munday Kathryn Mrs ©
 647 No Return
 649*Dodd John
 650*Bembri Gwen ©
 651*Ghysel Kevin © 288-2188
 *Borne Joel
 654 Aronson Steven S 288-6822
QUINCY ST ENDS
 658 Peacock Geo A Jr © 482-9619
 661 Dengler Mary M Mrs © 482-9674
 664 Berteran Gary W 482-6361
 Vacant
 667 Pettis Marilyn A © 288-5267
 670 Barry Wayne E © 288-6817
 671*Canty Shirley
 673 Nesmith Dianne 288-8102
 676 Murray Melissa M Mrs © 482-1744
 677 Cleary Esther M © 288-4967
 682*Ramoss Gilbert 482-5876
 *Blake Joyce
 Vacant
 683*Barley Robt ©
 687*Boe Terry 604-9798
 688 Vacant
 689*Roester
 690 Zaso Augustine © 654-8269
 693 Eichel Bruno E 482-8117

695 Vacant
 696 Dickerman Patricia Mrs © 482-0581
 699 Mc Crea Iola ©
 703 Eggers David C 288-4145
 704 Barber Leonard D © 482-1716
 705 Vacant
 708*Larkin Bob
 Vacant
 709 Vacant
 *Smith John 482-5697
 714 Gonzalez Jose © 288-0617
 715 Pinkins Cody © 482-8795
 718 Kern Wm G © 654-8368
 719 Bowen Dan
 721 Hedberg Wendy King © 288-6605
KINGSTON ENDS
 722 Mussaw Ovila J ©
 728 Gorall Edw A Jr © 288-3365
 732 Bartlett L 288-1784
 Caracci Margt E 288-6477
 735*Townsend Pat ©
 736 Wershing F Steven
 741 Singleton John Jr © 482-9220
 742 Lincourt M T 482-2797
 Connelly Raymond W 288-6854
 747 Dellina Michl Jr © 288-1955
 748 Jarvis Lorraine C 288-3582
 751*Neesen John P 654-8016
 752 Van Gorder Richd
 Finegan Mary A Mrs © 654-8952
GREELY ST BEGINS
 757 Muldoon Gary © 482-8954
 763 Flanders Willy © 482-6814
 766 Hall Jas P ©
 769 Clark Thos S © 288-5328
 770 Bouchard Leonard G © 482-3184
 772*Holmquist B © 482-3523
 773 Brucker Reinhardt © 482-4130
 774 Quinn Mary J 288-7226
 779 C L T Antenna Specialists 482-1198
 T-Square Contractors 482-1198
 Teerlink Cyriel © 482-1198
 784 Mc Kee Faustina Mrs © 482-3509
 785 Ritter Mark V 288-9201
 Vergo Tim 288-8858
 789 Vongpaseuth Somkiet 288-6746
 792 Colucci Deborah ©
 795 Theieler K 288-4515
 Mc Carthy Caryn 482-9410
 796 Vacant
 Van Epps Mark S
 798 Merritweher Terrance
 801 Moore Joseph © 654-9608
 804 Cashmere E A 288-2379
 *Lieberman Danl C 654-7221
 805 Dana W David 482-8730
 *Diep Duc 654-7863
 810*Donahue David 288-4949
 *Pool Ray 288-3531
 811 Tomsic Joseph © 482-9005
 815 Hetzel Elmer C © 482-6777
 816 Vacant
 Shaffer Wm E © 482-5552
 821*Merlo Peter ©
 822*George Dean
 824*Mc Donald Kenneth
 827 Marchese Jas L 288-8156

ALVORD BEGINS
 980 Connelly Doris M © 288-4196
 985 Bustamante Cecilia ©
 992 Klock Diane ©
 993 Klock
 994*Gough Karen 654-8984
 995 Vacant
 Mitchell Percival
 998 Curtis W L 288-3590
 999 Roe Nelson E © 288-2675
 1002 Comfort P Jos Jr © 288-3912
 1005 Wright Jean Mrs © 288-6861
 1008*Popp Jas R © 288-3912
 1011 Cooper Alexander L © 288-6860
SODUS ST ENDS
 1014 Haviland Richd D © 482-6555
 1020 Burkhardt Raymond A © 288-9563
 1024 Moore John C Corp bus forms
 442-2550
 1037*Grady G 482-5538
 1039 Edwards Michl R © 288-6791
 1040 Reit Press prntr 288-6458
 1045 Baylard Walter © 288-1657
 1051 Carpenter Fredk C © 482-7724
 1055 Vacant
 1060 Brandt Geo Jr © 482-4445
 1063 Mc Cumber Fredk J ©
SCHANK AV BEGINS
 1066 Shaw Duffy J © 288-0499
 1070 Camelio Phillip ©
 1073 Caccavaio Louis J © 288-6392
 1075 Caruso A © 482-0041
 1076 Snider Raymond L © 288-5251
 1079 Van Laeken Michl A ©
 1082 Madison Harold © 482-5247
 1084 Hahnel Jean Mrs ©
 1085*Cooper Gordon ©
 1086 Diehl Fredk W © 288-4320
 1091 Goodrich Kenneth 288-5157
 1095 Vacant
 Di Giacomandrea Danl J © 482-8230
 1098 Storace Frank O ©
 1103 Johnson Leon F © 482-5723
 1104 Share Helen E © 288-3516
 1110 Tringlio John D 288-8353
WISCONSIN ST INTERSECTS
 1113 Bucella Eugena M 482-0473
 1118 Vacant
 1119 Perkins Richd J © 654-9024
 1120 Mac Roy's Dry Cleaners 288-7140
 1124 Garson Apartments 288-1693
 Bsm't Vacant
 1 Behan Jos 288-1325
 2 Palmeri Jos 482-2631
 3 No Return
 4 Adams
 5 Coleman Elaine
 6 Buongiorno Arth E 288-1693
 7 Vacant
 8 Markham Robt C 288-8971
 9 Foss Edw
 10 Thomas James P 288-6744
 11 Reed Lori J 482-5982
 12 Waterstraw Durward
 1125*Preost Deirdre ©
 1131 Rodley Charles © 482-3218
 1135*Roosier Thos P 482-5190
 1136 Liberi Richd C ©
 1142 Accorco Alphonse J ©
 1143 Mc Callum Douglas H © 288-1110
 1146 Sauro Dale © 288-4389
JERSEY ST ENDS
 1153 Keegan Wm 288-1178
 1155*Colby Jacqueline
 1159 Hutchinson Irene © 288-9297
 1165 Bogardus Scott L © 288-2897
 1171 Letts Fred © 288-8185

GATES ST —FROM 1534 LYELL AV 36
SOUTH TO A DEAD END
 ZIP CODE 14606
 330 Letta Saml S
 *Mc Mahon Brian 647-2841

GEDDES ST —FROM 8 HOLWORTHY 37
NORTH TO CONRAIL TRACKS
 ZIP CODE 14606
 69 City Tire Co. Side Ent
 71 Nuesslein Geo J ©
 75 Lotta Rick ©
 79 Woodard Donald N
 83 Vacant

GENESEE ST —FROM 875 W MAIN 68
SOUTH AND SOUTHWEST ACROSS
5 VIXETTE ST TO CONRAIL
TRACKS
 ZIP CODE 14611
 2 Vacant
 6 Dave And Jean's Donuts 235-9514
 10 Bob's T V Sales 436-0463
 14 Vacant
 22 Pinnacle Insurance 235-6070
 28 Vacant
 30 Clinic Care Dental Laboratory 235-4202
 30a Vacant
 30b Consumer Education Center 436-1240
 30c Guilley Tobie R & Son asphalt paving
 & cel insul 235-6169
 30d About Time Magazine 235-7150
 32 Rockers Inn tavern 328-1840
 36 Buhl's Head Laundromat
 44 Vacant
 46 Daw Rite Aid Drug Stores 235-9503
 48 Vacant
 64 State Dept Of Social Services 436-4600
 68 United Cleaners & Launderers 328-2838
 89 Saint Mary's Hospital 464-3000
 Bishop Kearney Educational Bldg
 98 Coin-Operated Laundromat (United
 Clns & Laundries)
 99 Saint Mary's Hospital (Stge Bldg)
CLIFTON ENDS
 118 Van's Machine Shop 436-4554
 128 Vacant
 148 Scott Mary Lee 328-5651
 151 Vacant
 154 Rochester Radio Laboratory radio &
 tv repairs 328-5292
 Vacant
 158 Vacant

MORAN ST BEGINS 86
 162 Montego Bay Grocery 328-7426
 Purrier Verchie ©
 162½ Vacant
 164 Van's Shoe Repair
 166 Vacant
 166½ Blackstone Edna E Mrs © 328-8322
 Elder Leroy H 464-0636
 168 Blackstone Beauty Salon 328-9480
 174 Bull's Head Furniture Market
 Apartments
 1 Williams Alice 328-1763
 2 Vacant
 3 Vacant
 4 Hunt Doris 235-1790
 5 Vacant
 9 Davis K
 175 Aeon Baptist Church 436-6765
 American Baptist Churches Of
 Monroe Assn The 436-9233

120
 178 Vacant
BRONSON AV ENDS
KIRKLAND RD BEGINS
 188 Vacant
 190 Genesee Corner Store 235-9710
 191 Bristol Insurance Agency 235-6862
 192 Vacant
 193 Vacant
 193½ Apartments
 197 Vacant
 198 Vacant
HOPKINS ENDS
 204 Gipsy & Rob's Bar
 205 Chiles Lee
 210 Thomas Furniture Store used furn
 235-0686
 211 Sims Restaurant The 235-1422
 *Edwards Lori 235-7527
ORLEANS INTERSECTS
 222 Apartments
 3 Vacant
 223 Beasley Used Appliances 436-1906
 225 Fico Grocery (Overflow)
 227 Fico Grocery
 Barnes A 232-0916
 235 Silver Cleaners & Launderers 436-6887
 239 Rochester Telephone Corp tel
 exchange
 248 Al-Ran Car Wash 436-5476
 249 Right-On Take Out restr
 253 Apartments
 1 Vacant
 2 Patterson Wm

GENESEE ST 1982

TER
ENT
NC.

ice
AV.
N.Y.

376

d.

327

ENTS
ONES
ERY
NG
CE

TEL. 546-2870

112 HUDSON AVE. AT HARRISON ST.

Del says...Take the money you save... and stick it in your pocket!

UPSTATE  

SALES SERVICE PARTS

400 LAKE AVENUE - BETWEEN KODAK PARK & KODAK OFFICE

458-6300

208 ST

- 108
- GARSON AV.—Contd
- 332 Santana Yolanda 654-8546
 - 396*Butledge Donald 654-8037
 - *Cathcart Flores
 - 398*Holmes Robt 654-8768
 - 402*Hollins P D 288-0057
 - 403 Cesar Cyrus C roofing contr @ 654-8099
 - Vacant
 - 404 Henderson Lulu M Mrs 288-0864
 - 406 Jones Mary
 - 407 Farley Clara L Mrs @ 482-5154
 - 408 Fleckenstein Corrine Mrs 288-3865
 - 412 Vacant
 - 413 Larkin Lorrie
 - *Wilson Ernest
 - 414 Hamerich Lucille H Mrs @ 482-1478
 - 415*Krausjenbrir Linda
 - Vacant
 - 420 Howie James @
 - 421 Vacant
 - 424 Jeffers Wm 482-8320
 - Vacant
 - 425 Conley Rose M @
 - 430 Vacant
 - 431 Tranello Dominic @
 - 432 Vacant
 - 433 Bellanca Sami J @
 - 435 Floyd Debbie 288-2460
 - 436 Vacant
 - 437 Thornton Marion Y
 - 438 Vacant
 - CHAMBERLAIN INTERSECTS
 - 448 Wilburn Thomaine 482-1591
 - 451 Vacant
 - 452*White Maurice
 - 453 Serson Frank W @
 - 456 Jackson
 - 459*Outing Thos @
 - *Williams Ellen
 - 460*Buzzard Patricia @
 - *Turner Clay F @ 482-7807
 - 465 Kieper Wayne D
 - 466 Hamilton Sallie Mrs
 - *Grant Willie
 - *Odesite Boyd
 - 469 Vacant
 - 475*Cathey Michl
 - 478 Vacant
 - 480*Brown Paul 288-2822
 - 481 Gleisner Carl R @ 654-8688
 - 485 Hamer Charles C @ 482-7599
 - 486 Vacant
 - Vacant
 - 488 Vacant
 - 489 Newton Martha @ 288-1232
 - 496 Munderff Brenda Mrs @ 482-5949
 - 500*Scott Veronique
 - *Winbush Teresa T
 - 504*Anderson R
 - Vacant
 - 508*Thomas Joan 654-8790
 - 515 Perote Liz 288-7453
 - 516 Cantrell Ronald @ 288-5971
 - 517*Elmore S 482-6002
 - 519 Vacant
 - 521 Vacant
 - 522 Nesmith Shirley
 - STOUT BEGINS
 - 525 Vacant
 - 527 Vacant
 - 531 Reynolds Joanne M Mrs @ 654-8071
 - 535 Vacant
 - 536 Vacant
 - 537 Vacant
 - 541 Vacant
 - 542*Le Max Regina @
 - 543*Coleman Betty
 - 547*Marshall Larry 288-8164
 - 548 Mac Duffie Robt R @ 654-8637
 - 548 Webster Wm
 - 553*Rogers Lillie 482-2713
 - 554*Sweeny Roseann @
 - 555 Vacant
 - Rear Vacant
 - 560*Ackerman Paul E @ 288-6157
 - 562 Augsburg Earl R @ 288-5917
 - 563*Sage C 288-7458
 - 569*Mathis Ray @ 482-8017
 - 570 Stratton Paul E @ 482-8626
 - 573 Eckelberger Frank E @ 482-7194
 - 576 Connelly Thomas A @
 - 579 Glotzbach Jack M @ 288-0111
 - 582*Grimm Jack H @ 482-5980
 - 583 Smith Basil C @ 482-6069
 - FRAZER ENDS
 - 588 Bentivegna Josephine M Mrs @ 482-3813
 - Miceli Florence Mrs @
 - 590 Schuknecht Mabel I 482-9850
 - Cook Peter K 654-8692
 - 594 Bruno Guido V @ 482-6190
 - 595 Damato James A Jr @ 654-9339
 - 599 Dunlap Leo J @ 482-5851
 - 600*Donaldson Steph @ 482-7867
 - 604 Mindick Mae 654-8053
 - 605*Colin Barb 288-5538
 - 608*Fitzpatrick Keith 654-9612
 - 611 Russell Geo C @ 288-8242
 - 614 Griffin Ronald D @
 - 616 Vacant
 - 617 Vacant
 - 618*Emilio Ed 482-4494
 - 620*Mc Gurk J M 288-5250
 - 622*Walker Costena 482-7982
 - 623 Vacant
 - 624*Balkum A
 - Vacant
 - 628 Bastien Lionel J @ 288-8216
 - 629 Vacant
 - Vacant
 - 630 Berl Michl
 - 634 Vacant
 - 636 Golden B Beauty Salon 482-8939
 - Vacant
 - DENVER BEGINS
 - 641 Mundy Kathryn Mrs @
 - 649 Clarke C @ 482-3593
 - 650*Dinardo Ernest P 482-6426
 - 651 Brikkie Ruth K Mrs @ 482-1396
 - *Viel Maureen 288-0589
 - 654 Marano Richd
 - QUINCY ST ENDS
 - 658 Peacock Geo A Jr @ 482-9619
 - 661 Dengler Mary M Mrs @ 482-9674
 - 664*Pike J Mark 482-2862
 - Dexter David 482-1917
 - 667 Pettis Marilyn A @ 288-5267
 - 670 Barry Wayne E @ 288-6817
 - 711 Windom Annie
 - 672 Vacant
 - 674 Murray Melissa M Mrs @ 482-1744
 - 677 Cleary Esther M @ 288-4967
 - 682 Ashbaugh Ethel Mrs 482-0460
 - Brown Garnet
 - 685 Acker Wm H @
 - 687 Rob Terry Lee 654-9798
 - 688 Vacant
 - 689 Roe Esther @ 288-3722
 - 690 Zaso Augustine @
 - 695 Eichel Bruno E 482-8117
 - 695 Vacant
 - 696 Dickerman Patricia Mrs @ 482-0581
 - 699 Mc Crea Iola @
 - 703 Burkett Cleo
 - 704 Barber Leonard D @ 482-1716
 - 705 Elum Gail 288-5199
 - 708*Keigher K Ann 288-4846
 - Pleuthner G J advertiser @ 482-1970
 - 709 Vacant
 - Vacant
 - 714 Gonzalez Jose @
 - 715 Pinkins Cody 482-2094
 - 718 Vacant
 - *Bowen Dan
 - 721*Hedberg Wendy King @
 - TINGSTON ENDS
 - 722 Mussev Ovlia J @
 - 732*Ammerhuber Robt 288-3704
 - 735 Eidman Marvin C @ 482-8287
 - 736 Richardson
 - 741 Finkeln Hannah @
 - 742 No Return
 - No Return
 - 747 Dellina Michl Jr @ 288-1955
 - 748*Hershel Antonio
 - 752 Van Garder Richd 288-9173
 - Finegan Mary A Mrs 654-8952
 - GREELEY ST BEGINS
 - 757 Walker J M @
 - 763*Flanders Wily @ 482-4814
 - 766 Lind J Fred @ 482-6372
 - 769 Clark Thos S @ 288-5328
 - 770 Bouchard Leonard G @ 482-3184
 - 772 Crumlin Ronald J @ 654-9518
 - 773*Brucker Reinhardt @ 482-4190
 - 774 Vacant
 - 779 C L T Antenna Specialists 482-1198
 - T-Square Contractors 482-1198
 - Teerlinck Cyriel @ 482-1198
 - 784 Mc Kee Wm H Rev @ 482-3509
 - 785*Bronston Jeffery
 - *Vergo Tim 288-8858
 - 789 Cook Tom 288-7521
 - 792*Moran Donald E @ 288-0340
 - 795 Osipovich Walter 288-3824
 - *Martinez Lettia 288-8363
 - 796*Serenz Manuel
 - *Caputo David 482-5369
 - 798 Brewer Zoltan J
 - 801 Moore Joseph @ 654-9608
 - 804 Vacant
 - Vacant
 - 805*Dana W David 482-8730
 - *Krihal Mark F 288-9218
 - 810 Thieret T E 482-9259
 - Matthews Harold T 482-2388
 - 811 Tomsic Joseph @ 482-9005
 - 815 Hetzel Elmer C @ 482-6777
 - 816 Vacant
 - Shaffer Wm E @ 482-5552
 - 821 Slivick Michl @ 482-3078
 - 822 Vacant
 - 824 Vacant
 - 827 Vacant
 - CULVER RD INTERSECTS
 - 874 Dedes Michl @ 482-4881
 - 880 Schoenfeld Dorothy @
 - 885 Leone John C @
 - 886*Scott Michelle
 - Reeves James
 - 891 Sparks Larry landscape serv @ 288-0455
 - Stoddard Carol
 - 892 Hoffman Wm H @
 - 897 Van Hoesen Irene M Mrs @ 288-0385
 - 898 Di Stefano Richd @ 288-8638
 - Meli James
 - 901 Kaindl Joseph @ 288-6840
 - 906 Rosello Juan @ 482-8897
 - 911 Vandenberg Robt P @ 288-1465
 - 914 Yorks Melvin H @
 - 917*Julien L R 288-3443
 - 921 Vyverburg J 288-5146
 - 923 Vacant
 - CLARK BEGINS
 - 926 Kettlehohn Marie E Mrs @ 482-0052
 - 930 Ondrusek Wm J @ 288-1708
 - 935*Lippens Suzanne 482-0543
 - *Beach C 654-8802
 - 936 Joy Anthony L @ 482-8706
 - 939 Bureleigh Helen Mrs @ 288-7695
 - 942 R & R Limited wood refinishing 288-2337
 - *Sydor Roman W @ 288-2337
 - 945 Collins Richd D @ 288-0653
 - 946 Jowsky John G @ 288-5897
 - 951 Callahan Rose Mrs 482-3040
 - 953 Jason James @ 288-1187
 - 954 Sarubbi Timothy J @ 288-8619
 - 957 Ferrara Russell F @ 288-6265
 - 959 Cartwright Nancy E Mrs 482-1294
 - 960 Vacant
 - 963 Vacant
 - 965 Vacant
 - 966 Little Le Roy E @ 482-5271
 - 969 Vickery Lucy L @ 482-3278
 - 971 Blair Mark 288-5482
 - 972 Culp Durbin C @ 482-3672
 - 976*Guhin M A 654-9689
 - 977 Berman Barry G 482-1549
 - 979 Snyder Donald J 654-8996
 - ALYDOR BEGINS
 - 980 Connelly Doris M @ 288-4196
 - 988 Dimino Chas S @ 482-0450
 - 992 No Return
 - 993 Shine Helen 482-1421
 - 994*Heit Douglas L 482-3836
 - 995 Peterson Alice @
 - Mitchell Percival
 - 998*Curtis W L 288-3590
 - 999 Roe Nelson E @ 288-2675
 - 1002 Kusovich Alan J @ 654-8273
 - 1005 Wright Jean Mrs @ 288-8861
 - 1008 Smith Robt @ 482-2798
 - 1011 Cooper Alexander L @ 288-6860
 - SODUS ST ENDS
 - 1014 Haviland Richd D @ 482-6555
 - 1020 Burkhardt Raymond A @ 288-9663
 - 1024 Moore John C Corp bus forms 442-8860
 - 1039 Sostak Stanley J @ 654-8089
 - 1040 Reit Press Prnter 288-6458
 - 1045 Bayland Walter @ 288-1657
 - 1051 Carpenter Fredk C @ 482-7724
 - 1055*Hershel P D 482-6939
 - 1060 Brandt Geo Jr @ 482-4445
 - 1063 Mc Cumber Fredk J @ 482-4930
 - 1066 Markham Jas @
 - 1070 Canella Phillip @
 - 1073 Sperring Lance 288-3305
 - 1075 Ford Harry L @ 288-8398
 - 1076 Snider Raymond L @ 288-5251
 - 1079 Donahue Linda Mrs @ 482-2897
 - 1082 Madison Harold @ 482-5247
 - 1084 Halim Jean Mrs @ 288-3305
 - 1085*Burchell Wm J @ 288-0731
 - 1086 Diehl Fredk W @ 288-4320
 - 1091*Castro David 482-5988
 - 1098*Storage Frank O @
 - 1103 Johnson Leon F @ 482-5723
 - 1104*Shear Helen @
 - 1110 Romero Jose 654-8953
 - WISCONSIN ST INTERSECTS
 - 1113*Strong Joseph R 482-6713
 - 1118 Cossette Beauty Salon 482-5977
 - 1119 Perkins Richd J @ 654-9024
 - 1120 Mac Roy's Dry Cleaners 288-7140
 - 1124 Garson Apartments
 - Bemt Vacant
 - 1 Vacant
 - 2*Finemith David 482-0474
 - 3*Oliver R S 482-5625
 - 4 Vacant
 - 5*Feldman D 482-4200
 - 6 Goeres Kenneth J 288-2115
 - *Comuale Clara 482-9276
 - 8 Markham Robt C 288-8971
 - 9 Vacant
 - 10*Thomas James P
 - 11 De Capua James
 - 12 Dooley James M 654-9311
 - 1131*Bodley Charles 482-3218
 - 1135 Pettinger Geo W @ 288-7542
 - 1136 Liberi Richd C @
 - 1142 Accarso Alphonse @
 - 1143 Kehoe Richd S 288-8211
 - Vacant
 - 1146 Heimann Fred @
 - JERSEY ST ENDS
 - 1153*Keegan Wm 288-1178
 - 1155*Kownek C
 - 1159 Hutchinson Frances A @ 288-9297
 - 1165 Bogardus Scott L @ 288-2897
 - 1171 Letts Fred @ 288-8185
 - 796
 - MORAN ST BEGINS
 - 162 Caribbean Beef Patties Snack Bar
 - *Benjamin Herman G 828-3638
 - 1623*Howard Leon J 328-5754
 - 164 Vacant
 - 166 Vacant
 - 166% Blackstone Edna E Mrs @ 328-8322
 - Elder Leroy H 464-0636

GENESEE

168 Blue
172 Vacu
174 Apa
1 Va
3 Ve
4 Ve
5 Ve
6 M
7 L
8 M
9 V
175 Ae
Ar
178 V
BRC
KIR
188 G
191 B
192 V
193 C
193%

194

197

198%

204

205

210

211

22

2

2

2

2

2

2

2

2

2

2

2

2

2

2

2

2

2

2

2

2

2

2

2

2

2

2

GENESEE ST 1982

KOVALSKY - CARR ELECTRIC SUPPLY CO., INC.

ESTABLISHED 1921
WHOLESALE DISTRIBUTORS ELECTRICAL SUPPLIES AND FIXTURES
208 ST. PAUL ST. AT FRANKLIN ST., ROCHESTER, N. Y. 14604
TELEPHONE (716) 325-1850

109

GENESEE ST—Contd

- 168 Blackstone Beauty Salon 328-9480
172 Vacant
174 Apartments
1 Vacant
2 Green Betty
3 Vacant
4 Vacant
5 Vacant
6 Mc Knight Brenda
7 La Gree Brenda
8 Nixon Cynthia
9 Vacant
175 Aenon Baptist Church 436-6765
178 Vacant
BRONSON AV ENDS
KIRKLAND RD BEGINS
188 Grace Gospel Record Shop 235-9594
191 Bristol Insurance Agency 235-8862
192 Vacant
193 Cleveland Furn (Stge)
193 1/2 Apartments
1 Moore Eulie F 328-6321
2 Vacant
3 Green Annie B Mrs
4 Vacant
5 Vacant
194 Lombard's Grocery
197 Cleveland New & Used Furniture 464-8081
198*Turner Joe 328-2415
HOPKINS ENDS
204 Vacant
205 Mercurio Lillian Mrs @ 436-8608
206 Thomas Furniture Store used furn 235-3686
Strickland Earline
Vacant
211 Sims Restaurant The 235-9794
ORLEANS INTERSECTS
222 Apartments
3 Dillon Jack
4 Vacant
10 Mc Cullen Willie
11 Mc Millan Louis
12 Johnson Eliz
223 Smith Norma Mrs
Brown Isadore @
225 Vacant
227 Rex Grocery
1*Barnes A 232-0916
235 Silver Cleaners & Laundrers 436-6887
239 Rochester Telephone Corp tel exchange 921-2428
248 Alban Car Wash 436-5476
249 Right-On Take Out restr
253 Apartments
1 Vacant
2 Patterson Wm
255 Lighthouse Church Of Deliverance
264 Richards Auto Sales 464-8530
Patterson Edw
Patterson Mason
270 Granby's Diner restr
Matthew Evelyn real estate
J M N Body Shop 235-9759
271 Fairwell's Garage 235-9279
272 Styles By Celeste beauty shop 235-9369
Holley Alf
274*Pearson Victoria
280 Two Friends Boutique 235-8449
SUPERIOR INTERSECTS
281 Guardsman Service Center serv sta 235-2277
286 Wins Cath Mrs
292 Vacant
300 Around The Clock Market 328-8100
West Park Apartments
101*Turman Wm
102*Johnson Vidella
103*Brown Anthony
104*Bowell Barline
105 Vacant
201 Vacant
Mc Cown Marie
203 Vacant
204 Waugh Bernice
205*Robinson Mae E
206*Young Joan 328-0505
207 Tomlinson Mattie
208*Beaty Clarence
209 Jackson Inez
210 Duval Richd
301 Baxter Chas
302 Kiner Anthony
303*Butler Evelyn
304*Howard Callie
305*Benton Nelson
306*Strong Mary
307*Diggs Barbara
308*Grimes Chas
309*Roberson Robt
310*Coleman Roy
401*Ware Otis
402 Taylor Maude Mrs 235-7453
403*Cox K Emily
501*Applewhite Lewis
301 Vacant
304 Vicki Beauty Salon 464-9812
309 Owens Welding Supply 436-0290


- 310 Bullock Geraldine Mrs
311*Burrell Jim 436-8582
312 Roots Rock Record Shop 436-2740
313 Vacant
316 Stal-Corner gro
FROST AV INTERSECTS
324 Church Of God Fellowship Hall
325 Jenks And Jones Lounge 328-3690
332*Daniels David R 235-5287
334 Vacant
337 Vacant
341 Stewart Renell 235-8746
346 Hughes Joann
347 Elliott Alice
349 Howard Corrine
351 Pratt Frances
352 No Return
*Scott Edw 328-2996
358 Deb's House
LENOX INTERSECTS
365 Willis David
367 Watkins Paul
369 Mc Knight Ivy 328-8855
373 Knowles Bertie N Mrs
374 Vacant
375 Session Billy
376 Rich Theron 436-6993
377 Rodgers Rosa
378 Pope Richd H
*Peterson Eliz 436-9098
379 Hemingway Geo
Smith Joyce Mrs
381 Hudson Gail
382 Vacant
383 Vacant
385 Clemons Charlene L Mrs
386 Saint James Alice @
387 No Return
389 Vacant
392 Wass Yvonne Mrs @ 235-0160
394 Valliere Drapery Studio 235-0160
395*Tisdale Wm 436-9594
ARNETT BLVD INTERSECTS
410 Williams Lester
Gallo Dante D @ 436-5546
411 Vacant
412 Ragless Beauty Salon 235-9355
*Welch Laura
*Clark Nathl 436-1840
414 Genesee Superette 235-9572
Ell Johnny
416 Genesee Superette (Stge)
418 A & J's Steak House
420 Vacant
422 Humming Bird Restaurant 235-6637
433*Knox James 328-2603
*Collins Elmira 328-3979
COLUMBIA AV ENDS
440 Lloyd Insurance Agency Inc 235-5500
441*Dunham Benj @
444*Alston Joe
*Moreland Willie
*Bollar Ranetta
447 Convalescent Hosp-Children 19th
Ward Youth Project
452 Vacant
Crosby Annie L Mrs 436-8659
462 Rose's International Restaurant
HAWLEY ENDS
470 Ya's Corner Store
472 Vacant
482 Vacant
484 Vacant
486 Apartments
1 Vacant
ALDINE BEGINS
486 Vacant
500 Under Constn
501 Wilson High School 328-3440
FLINT ENDS
528 Lawrence Juanita
530*Shilton Leatrice Y
532*Miles Dorothy
534 Vacant
544*Beal Robt F 235-6390
545 Scott Roy D @
557 Watkins John C @ 235-5692
564 Apartments
SHELTER ENDS
571 Wright Eliz T Mrs @ 464-9935
575*Newborn Sheila 436-3893
*Gibson Cinderella
580*Morris R
*Richardson Teresa L 436-4713
581 Vacant
MELROSE ST BEGINS
588 Sibilo Angeline L Mrs @
592 Genesee Funeral Home 436-8400
597*Rembert Wm
*Brown Diane
604*Scott Mary
605 Mc Clinton Henry @ 328-4084
611 Campbell Reneferd
Vacant
615 Gott Margt C @ 235-2992
616 W F Clubhouse
No Return

- MAGNOLIA ENDS
623 Fritz Evelyn G Mrs @ 235-6892
628 Vacant
629*Oliver Ruby L 436-5409
635 V & V Letter Service 436-8640
637 Fedrick
ROSLYN BEGINS
640*Jones Deborah
*Thomas Rena 235-4685
642*Torbert Mae A 328-5032
643 Apartments
1 Vacant
2*Emilsson Borje 436-0337
3 Vacant
4*Skiba Jos 235-0384
5 No Return
644 Vacant
650*Porter Edw
652 Mc Kinney Deltra
656 Blue Doris
658 Willis Rochelle
659 Brown Beulah
663 Elmford Apts
1*Jenkins Luella
2*Brown Cora 328-7959
3 Marcus Margt
4 Holmes Marguerite Mrs 328-6129
5 Gordon Reeda 436-4315
6 Jones Mary 328-0440
664*Weaver Willie
666 Key Ben @
669 Elmford Apts senior citizens
7 Fuller Edgar
8*Day Ola Mrs 235-5588
9 Bagley Annie L Mrs 328-8660
10 Tucker Reuben 436-9125
11*Henderson Mary 436-3206
EARL ENDS
ELMDORF AV BEGINS
678 Fincaun Marion M Mrs @ 235-0798
682*Simpson J A 436-6002
*Simpson L M 436-1472
*Simpson M 235-3152
687 Holb Edw 464-8132
*Donalds Douglas M
*Rogers Robt
688 Williams Dorrothea
693 Howard Sanford A @ 328-9553
694 Vacant
695*Brown Ernestine
696 Vacant
697*Hall Wm
699 Vacant
700 Wray Lawrence H @ 436-5672
702 Farmer James 436-6291
703 Apartments
1*Crosby Dorothy
2*Blanding Robt L Jr
3*Love Willie Mae
4*Parish Dorothy M
705*Stokes Bessie
707*Guillifly Nancy
709 No Return
WEST HIGH TER BEGINS
710 Lindsay Joseph D @ 235-6782
716 Brown Gloria 436-0657
COTAGE ENDS
726 Vacant
730 Vacant
732*Mc Colough Lorraine
Buggs Owen Mrs 235-1402
733 Apartments
1 Johnson
2*Bounds B
3*Roberts Edna
4 Lorie Ann
734 Paige's Continental Lounge tavern 464-9875
739 Vacant
*Butter Ralph
*Davis Herlene
740 Swirl & Curl Beauty Shop 235-4718
Rear Stamps Alice Mrs
742 Al's Barber Shop 235-6923
743 Woods Betty Mrs
744 Nora's Beauty Salon 328-4628
745 Brown Thelma Mrs 436-8947
746 Outlaw J T 464-0262
746 1/2*O'Neil Chas
750 Vacant
752 Vacant
753 Kris' Liquor Store 235-0675
754 Vacant
755 Fields Geo
Vacant
757 Dine's Lounge tavern
758 Norris Beauty Shop 235-9415
759 Norton's Cadet Cleaners
Elsie's Kitchens 436-1379
760 Vacant
SAWYER INTERSECTS
768 Angel Drug House 436-5211
770 Vacant
772 N S I Gas Station 235-4388
775 Nims Superette
778 Vacant
780 Bennett Alberta Mrs
786*Lynch Mark
788 Bicycle Workshop The 328-5942
790*Stagger Lucius 235-2672
STRAFFORD PK BEGINS

- 806 Rosenzweig Sidney @ 436-1546
Vacant
810 Macassa's Pizzeria 328-7018
Mc Lean Kenneth R 436-9574
814 Danny And Pauls Diner
826 Rochester Housing Authority 328-7890
830 Apartments
1*Hall David
2*Phillips Douglas
3*Dasher Estella
4 Vacant
831 Saint Monica's Church
MONICA BEGINS
1*Daniels Joanne
836*Mc Knight A
838 Ragland Auto Parts 436-0436
840 Apartments
1 Vacant
2*Cray Aniquette
3*White Robt
4 Vacant
5 Vacant
6 Vacant
841 Saint Monica's Hall 328-8251
Saint Monica's Parochial School
235-1141
Church Of Love non denominational
842 Van's Shoe Repair
Caldwell Van
844 Kohl Bros's Market 586-5465
SEWARD ST ENDS
868 J J's Serv Sta 235-9161
869 Gible Fernie C @
873 City Fire Bureau Engine Co 7
BARTON INTERSECTS
887 Davidson Teresa M Mrs @ 328-8130
899 Johnson Mary F @ 328-4203
902 Vacant
905 Green Cto
AGNEW CT BEGINS
907*Roberts David
909 Granville Lucille Mrs
909*Reynolds Howard 235-3098
911 D & J Beauty Parlor
913 Thomas Sam Barber Shop
Thomas Sam
917 House Of Glamour beauty salon 235-9227
919*Chandler Wilson
Johnson Donna
920 Draper Thomas Mrs
921 Ert's Tax Service 436-0763
925 Kelly's Tavern 235-9501
926 Dalberth Jim Sporting Goods 328-9746
927*Archie Mary A @
928 Dalberth Jim Sporting Goods (Annex)
930 Genesee Plumbing & Heating Supply Inc (Annex)
934 Genesee Pim & Htg Sup Co Inc 235-5100
940 Carter Mary Paint Store 235-1360
941 United Dry Cleaners 235-0530
942 Vacant
945 Apartments
1 Pray Roosevelt
2 Moore Shirley Mrs
3 Parnell Lulu M
4 Jones Ruby
5 Young Frank
6 Graham Ronald
7 Gaines Diane
8 Davis Harry
951 Adams Laurie
Biller's Place
954 Swinger The tavern 46-4989
955 Vacant
956 Banditos
957 Vacant
958 Vacant
960 Manhattan Wine And Liquor Co 328-7381
BROOKS AV INTERSECTS
972 Fill-Bn' Fast Gas Sta 235-6361
973 Brooks Auto Parts 235-7060
995 Beaumont Apartments 328-5677
1*Michum Gloria
2*Holmes Cath
3*Brown Joseph
4*Johnson Carmen 328-3446
5 Williams Jeff 436-4579
6 Vacant
7*Knibbs Leo
8*Rhodes Amy
9*Graham Wesley J 328-9430
10-Riley J E
11 Need Linda
12 Simpson Kenny
14 Vacant
15*Phillips Jerry
16 Vacant
17 James Jesse
18 Vacant
19*Lampkins Carlton 328-6968
20-Townsend Fred
21 Williams
22*Hammond Wm 328-5677
998 Vacant

GENESEE ST 1975

HE



HICKSON
ELECTRIC

ELECTRICAL CONTRACTORS
COMMERCIAL—INDUSTRIAL

"PERFORMANCE AND QUALITY SERVICE
SINCE 1918"
TEL. (716) 232-7390

182

GARSON AV—Contd

5★Skip M 654-8391
6 Vacant
7 Farwell Gerald A 482-6943
8 Vacant
9 Mc Carthy Helen Mrs 288-5893
10★Strickland Donald 482-0435
11★Correll Donna 482-3442
12★Ghosh Sallil 654-9446
1126 Prevost Deirdre
1131 Hillyard Carl @ 482-3082
1135 Pettinger Geo W @ 288-7542
1136 Liberi Richd @
1142 Accorso Alphonse J @
1143 Arena Barbara J 288-2684
Vacant
1146 Heumann Fred @
JERSEY ST ENDS
MERCHANTS RD INTERSECTS
1153★Cunningham Wiley J 482-3464
1155 Fishbaugh Warren D
1159 Hutchinson Frances A @ 288-9297
1185 Taladay Willis E @ 482-4791
1171 Accorso Saml J truck driver @ 482-7971

GASLIGHT LA —FROM 1026 BLOSSOM RD NORTHEAST TO DEAD END

ZIP CODE 14610
1★Boehm Dorothy Mrs @ 288-3168
3 Santangelo Robt M @ 288-2396
8 Mateer Wm T @ 482-8124
15 Speck Robt P @ 288-3954
21 Young James
22 Sasso Lawrence M @ 288-8956
29 Doohar James P @ 654-8138
30 Blumenstock Kenneth A @ 482-0837
37 Horn Carl J Jr @ 288-4463
38 Marchione Sebastian @ 288-1225
45 Torkington Gordon E @ 482-3169
46 Doll John W @ 482-8143
53 Straton Edw N @ 482-2415
54 Crisay Gladys Mrs @ 288-4011
61 Fuchs Joseph H Jr @ 482-5456
62 Love Leonard J @ 288-4436
70 Tottan H James @ 288-2492
71 Amico Richd L @ 482-5637
77 Bogdon Charles V @ 288-2305
78★Fagan Joseph J @ 482-0583
85★Pricco Steph J @
86 Cutaisa Angelo @ 288-8952
94 Rolstone J Leonard @ 482-7577
95 Dunbar Cornelius @ 288-0686
103 D'Aprix Roger M @ 654-8596
104 Hasenauer John F @ 288-0237
111 Dunbar Christopher @ 288-8673
116 Ferraro Randall S @ 482-5769

GATES ST —FROM ACROSS 1515 LYELL AV SOUTH

ZIP CODE 14606
330 Letta Saml S 254-0525
★Letta Lawrence M

GEDDES ST —FROM 8 HOLWORTHY NORTH TO PENN CENTRAL

ZIP CODE 14606
69 Brighton Collision Shop Side Ent
71 Nusslein Geo J @ 436-2287
75 Vacant
79★Woodard Donald N 235-6055
83 Schneider Charlotte Mrs @ 328-7206

GENESEE ST —FROM 875 W MAIN SOUTH AND SOUTHWEST TO CITY LINE

ZIP CODE 14611
2 Vacant
6 Moore's Donuts 328-6113
10 Florack Vincent N Opticians 235-8009
12 Hank's Barber Shop 235-9873

14 Bull's Head Arcade 235-9541
18 Carvel's Bull's Head Plaza 328-3050
22 Pinnacle Insurance 235-6070
26 Jam-Ly Records & Boutique 436-3240
28 R G & E (Branch Office) 546-2700
30 Vacant
30a Vacant
30b Electrical Workers Local 86
30c Vacant
30d About Time Magazine 235-7150
32 New Birth Club tavern
36 Bull's Head Laundromat
44 Mc An Thom shoe store 328-7202
46 Daw Rite Aid Drug Stores 235-2726
48 Show-Off Shoppes clothing 436-0847
50 Kresge S S Co (Br) 436-1180
64 Cole's Department Store 436-1634
68 United Cleaners & Launderers 328-2838
89 Saint Mary's Hospital 328-3300
Bishop Kearney Educational Bldg
98 Coin-Operated Laundromat (United Clns & Laundries)
99 Saint Mary's Hospital Residents Building
CLIFTON ENDS
108 Vacant
110 Vacant
118 Van Cott Machine Co Inc 436-4554
128 Sister's Bridal Boutique Salon 235-1351
128½★Keenan Agnes Mrs 328-2417
130 Di Nicola Thos @ 235-1351
132 Sister's Flower Shop 235-1351
138 Delcitta's Wigs & Beauty Lounge 436-4398
★Glover Sharon Mrs 328-5741
★Harris Laura Mrs 436-2470
148 Cecil Leon J
★Hinman Margt J
151 Saint Mary's Seton Shop used clo 436-4970
154 Rochester Radio Laboratory radio & tv repairs 328-5292
Pierce Jessie Mrs
158 Harrell Henry @

MORAN ST BEGINS

162 Annes Beauty Basket 436-5625
Vacant
162½ Vacant
★Taylor Dorothy Mrs
166 Vacant
Blackstone Edna E Mrs 328-8322
166½★Elder Leroy H 464-0363
168 Blackstone Beauty Salon 328-9408
Vacant
170 Universal Divine Kingdom Of Christ
172 City School Consumer Education Westside Center 436-1240
174 Altman Apartments
1★Phillips Anna Mrs
2★Carter Julia Mrs
3★Harris Wm
4★Harris Florida Mrs
5★Miller Lloyd
6 Wimes James 464-0681
7 Smith Arlyn J 235-7632
8★Cutler Willie
9★Tisdale Geo
10★Lyons James
11 Mayes Willie F 328-9639
176 Aeon Baptist Church 436-6765
Monroe Baptist Association (Admn Ofcs) 436-9233
178 Smith Enoch Barber Shop 235-5326
Smith Enoch Record Shop 328-9240
★Smith Enoch
BRONSON AV ENDS
KIRKLAND RD BEGINS
188 Genesee Valley Heart Assn Satellite Ofc
191 Brownyard Agency Inc ins agt 436-6390
192★Mykins Elix Mrs
★Brown Ernie
Brown Mary Lee Mrs 328-2054
193 Cleveland New & Used Furn (stge)
Kendrick's Beauty Salon 235-6910
193½ Apartments
1 Wington Eug V 328-6159
2★Reeves Alfonso 235-2725
3 Mc Fayden Elsie S 235-8609
4 Holland Alice Mrs 235-3184

5★Hutchinson Michl 464-9328
6 Bailey Tommie L 328-8689
7 Hendricks Flossie 436-4273
8 Warren Sherry 436-2603
194 Lombard's Grocery 235-9402
197 Cleveland New & Used Furniture 464-9924
198 Bookins Henrietta Mrs 464-0145
199 Vacant
201 Vacant
HOPKINS ENDS
204 Landmark Grill 235-9613
Warney David C
205 Mercurio Lillian Mrs @ 436-8608
210 Thomas Furniture Store used furn 235-0686
Gibson Minnie
★Moore Cath Mrs
211 Brinson & Sims Restaurant 235-9468
Warney Mae Mrs 328-5352
217★Shelton Willie B
Vacant

ORLEANS INTERSECTS

222 Apartments
1 Mitchell Clayton
2★Reed Harriett Mrs
3 Johnson Margt O Mrs
4★Durham Willie
5★Traver Emory
6 Clarke Derrick 464-0238
7★Thomas Herman
8★Sanderson Mary L
9★Jamison Lunetta Mrs
10 Cowart Ruby 464-0307
11★Grant Andy
12 Beaman Gwendolyn 328-7013
223 Smith Norma Mrs
Brown Isadore @ 436-5766
225 Brown's Cleaning & Dyeing Works 436-5766
227 Feic Grocery
Apartments
1★Sego J A
2★Serge Bertha Mrs
3 Kelley Alicia S Mrs
4 Dean Florence Mrs 235-8484
230 Martin Temple 328-5517
Josh Charles H 436-4057
★Martin Pearl Mrs
232★Riley Ruby D Mrs
Boykin Gloria L Mrs 235-4888
235 Silver Cleaners & Launderers 436-6887
237★Wilson Bertha M Mrs 328-7548
239 Rochester Telephone Corp tel exchange
248 Al-Ran Car Wash 436-5476
249 Vacant
253 Apartments
1 Moore Evelyn
2★Boone Emma Mrs
3 Vacant
4 Clarke Cathleen Mrs
255 Amaku Imports 328-0310
264 Mitchell's Collision 235-9884
Costanzo Mary Mrs @ 235-2428
Costanzo Libby Mrs
270 Hayes Soul Food restr
★Peterson Edw M 235-3894
Ozzie's Garage 235-9412
Mike's Collision 235-9412
271 Forrester's Service gas sta 235-9564
272 Sue & Jennie's Beauty Shoppe 328-8694
Vacant
274 Vacant
Serafine Sue @ 328-8694
280 Beason Ray @
Jones James 328-7297
SUPERIOR INTERSECTS
281 Guardaman Service Center gas sta 235-9433
Stereo Center The 235-9433
286 Swan Betty
292 Grosser Mae Mrs
297 Thomas Raymond J 436-9673
★Watson Odell
298 Vacant
300 West Park Apartments
101★Caveloop Jenny Mrs
102★Anderson Mary Mrs
103 Vacant

Round-the-Clock WANT ADS in

THE TIMES-UNION and DEMOCRAT and CHRONICLESELL SERVICES—FIND LOST ARTICLES—GET JOBS—RENT HOUSES
SELL MERCHANDISE—NEW & USED

Tel. (716) 454-4200

Use Want Ads for Profit

GENESEE ST 1970

GARSON AV—Contd

976 Warburton Francis I © 482-3670
 977 Mc Caffery Grace L Mrs © 482-6362
 979 Vacant

ALVORD BEGINS

980 Connelly John E © 288-4196
 988 Dimino Chas S © 482-0450
 992 Olivieri Enrico © 482-2411
 993 Edgely Kenneth
 994 Spencer Edw 482-1822
 995 Vacant
 998 Mac Lauchlan Richd C © 288-5083
 999 Roe Nelson E © 288-2675
 1002 Meyers Charles W © 482-2419
 1005 Wright Fredk © 288-6861
 1008 Rossborough Neal © 288-3577
 1011 Cooper Alexander L © 288-6860

SODUS ST BEGINS

1014 Hardy Hilda O © 288-8312
 1020 Burkhart Raymond A © 288-9563
 1024 Dygert & Stone packaging materials
 288-9500
 Freund Paul T Corp paper box mfrs
 482-9510

1037 Riner Saml P © 288-5136
 1039 Szostak Stanley J © 654-8089
 1045 Baylard Walter © 288-1657
 1051 Carpenter Fredk C © 482-7724
 1055 Bryce Harry L © 482-3229
 1060 Brandt Geo Jr © 482-4445
 1063 Mc Cumber Fredk J © 482-4930

SCHANK AV ENDS

1066 Duris Wm A © 482-4447
 1070 Vacant
 1073 Mc Lear Avery N Jr 654-8878
 1075 Ford Harry L © 288-8398
 1076 Snider Raymond L © 288-5251
 1079 Newland Luella I Mrs © 482-8576
 1082 Vacant

1084 Hahnel Jean Mrs © 482-4444
 1085 Krogermeier Karl © 482-2657
 1086 Diehl Fredk W © 288-4320
 1091 Irgang Richd F © 482-4469
 095 Suwyn Raymond C © 288-0290
 1098 Connal Ralph © 482-0313
 1103 Johnson Leon F © 482-5723
 1104 Seelos Alma Mrs © 482-0316
 1110 Smith Zane E

WISCONSIN ST INTERSECTS

1113 Van Bortel Isaac © 288-2271
 Cannarozzo Rodney J 482-9381
 1118 Cosette Beauty Salon 482-5977
 1120 Mac Roy's Dry Cleaners 288-7140
 1124 Garson Apartments 288-7998
 Bsm't Mc Carthy Charles 288-5893

1 Beh Judith 288-1036
 2 Kelly James
 3 Armes Marie M Mrs 482-7728
 4 Myers Donald
 5 Born Dewitt
 6 Gerew Diane
 7 Marciszewski Margt
 8 Ryer Ann 482-6251
 9 Kemler Alice M 482-6251
 10 Martlock Eliz Mrs 288-5892
 11 Misener Geo
 12 O'Rourke John 288-9102

STREET CONTINUED

1125 Prevost Frederick E © 288-0638
 1131 Hillyard Carl © 482-3082
 1135 Pettinger Geo W © 288-7542
 1136 Liberi Richd ©
 1142 Accorso Alphonse J © 288-5443
 1143 Binder Harry 288-9091
 Creek Virginia
 1146 Campbell Wilfred C © 288-1327

JERSEY ST ENDS

MERCHANTS RD INTERSECTS
 1153 Stefl Betty J Mrs 288-2761
 1155 Fishbaugh Warren D
 1159 Hutchinson Frances A © 288-9297
 1165 Taladay Willis E © 482-4791
 1171 Accorso Saml J © 482-7971

GASLIGHT LA —FROM 1026 BLOSSOM RD NORTHEAST TO DEAD END

ZIP CODE 14610
 3 Santangelo Robt M © 288-2395
 15 Speck Robt P © 288-3954
 21 Alsimo Steven ©
 29 Dooder James F © 654-8138
 30 Blumenstock Kenneth A ©
 35 Vacant
 38 Marchione Sebastian © 288-1225
 46 Vacant
 100 Vacant
 104 Haseuauer John F © 288-0237

GATES ST —FROM ACROSS 1515 LYELL AV SOUTH

ZIP CODE 14606
 330 Letta Sam S © 254-5787
 Vacant

GEDDES ST —FROM 8 HOLWORTH NORTH TO PENN CENTRAL

ZIP CODE 14611
 65 Mill Supply Of Rochester Corp distrs
 235-5200
 69 Fastners Unlimited Corp cap screws distr
 235-3090
 71 Nuesslein Geo J © 436-2287
 75 Webb Denver P © 235-2134
 79 Korth Eliz Mrs © 436-4956
 83 Schneider Charlotte Mrs © 328-7206

GENESEE ST —FROM 875 MAIN W SOUTH

ZIP CODE 14611
 2 Farmer Fanny Candy Shops Inc (Br)
 235-0570
 6 Donut Time 235-9457
 10 Florack Vincent N Opticians 235-8009
 12 Hank's Barber Shop 235-9873
 14 Martorella's Bowling Center 436-2520
 18 Carvel's Bull's Head Plaza 328-3050
 22 Pinnacle Insurance 235-6070
 26 Vacant
 30 La Manna's John Beauty Salon 235-2523
 Vacant
 30a Electrical Workers Local 86 Insurance
 Fund 328-6310
 30b International Brotherhood Of Electrical
 Workers 328-7890
 30c Vacant
 30d Vacant
 32 Flagship Restaurant 235-9769
RONDA PL BEGINS
 36 Bull's Head Laundromat
 44 Mc Ann Thos shoe store 328-7202
 46 Daw Drug Co Inc 235-2726
 48 F & J 660 Dress Shop 436-3421
 50 Kresge S S Co (Br) 436-1150
 64 Cole's Department Store 436-1634
 68 United Cleaners & Laundrers 328-2838
 89 Saint Mary's Hospital 328-3300

CLIFTON ENDS

99 Saint Mary's Hospital Residents Building
 108 Sportsman Grill tavern 235-9613
 Rear Van Cott Machine Co Inc 436-4554
 125 Tower Of Pizza 235-9813
 Argento Philip C 235-9813
 Argento Mary Mrs © 235-3692
 128 Sister's Bridal Boutique Salon 235-4954
 128½ Alwardt Anna Mrs
 130 Di Nicola Thos © 235-4954
 132 Sister's Flower Shop 235-1351
 133 Griffin Claudia 436-3752
 138 Vacant
 142 Coe Ivan F ©
 148 Vacant

MORAN BEGINS

154 Shulman Harry tailor 235-3746
 Pierce Jessie Mrs
 158 Harrell Ollie M Mrs © 464-0342

MORAN ST BEGINS

162 Masciave & Son Barber Shop 328-5018
 Van Scozza Thos C
 Smith Robt W
 162½ Al-Pat's Beauty Shop
 166 Gitis Hots 235-9878
 Carter Eug 464-8459
 Allen Theresa
 168 R I S E Div Interurban Educ
 170 Schwartz Norman A Inc real estate
 235-0350
 172 Center For Cooperative Action In Urban
 Education 436-1500
 174 Altman Apartments
 2 Moore Genevieve H Mrs 328-5572
 3 Szewc Steph 436-4176
 4 Borchardt Dorothy Mrs
 5 Houghton Wm D 464-8758
 6 Flannery Ronald 464-8396
 7 Pecor Donald
 8 Marks Willard
 9 No Return
 10 Le Beau John
 11 Secor James R

175 Calvary Baptist Church 436-4211
 Monroe Baptist Association (Admn Ofcs)
 Family Nursery School
 178 Center For Cooperative Action In Urban
 Education
BRONSON AV ENDS
KIRKLAND RD BEGINS
 188 Lombard's Grocery (stge)
 191 Brownyard Agency Inc ins agt 436-6390
 192 Costello Hazel Mrs 235-6266
 Brown David G 328-2695
 Hill Margt
 Van Overbake Eug
 193 Cleveland New & Used Furn (stge)
 193½ Apartments
 1 Wington Eug 328-6159
 2 Bernard Clarence 328-5869

61

3 Humphrey Charles 328-4067
 4 Nolan Danl
 5 Russell Norma 464-0254
 6 Stephens Ronald L
 7 Giles Mary Mrs
 8 Crandall Harry W
 194 Lombard's Grocery 436-2545
 197 Cleveland New & Used Furniture 464-9924
 198 Grosser Marie Mrs
 199 Vacant
 201 Mc Collough Letha Mrs

HOPKINS ENDS

204 Landmark Grill
 Warney David C
 205 Mercurio Thos J © 436-8608
 210 Community News 328-3000
 Christopher Despina Mrs © 235-6020
 Lamb Wm C
 Ulado Uskokovic
 211 Dot & Johnny's Restaurant 235-3703
 Warney Janet Mrs 328-5352
 217 Brown Nellie L Mrs 235-1306
 Broadhurst Ernest E 235-5883

ORLEANS INTERSECTS

222 Apartments
 1 Crane Harry
 2 Randall Clara Mrs
 3 Gibson Howard
 4 Johnson Frank
 5 No Return
 6 Clarke Evelyn Mrs
 7 Johnson Floyd
 8 Poole Ben
 9 Mitchell Ben
 10 Jackson Sewell
 11 Ruffells Homer
 12 Rich Eldred

223 Smith Norma Mrs

Brown Isadore © 436-5766
 225 Brown's Cleaning & Dyeing Works
 436-5766

227 Dorschel's Appliances 328-7413

Apartments
 1 Sanford Frances Mrs 328-4994

2 Wyher Geo E 328-0592

3 Kelley Alicia S Mrs

4 Dean Florence Mrs 235-1612

230 Mc Nair Curtiss
 Josh Charles H 436-4057
 French Geo A

232 Preston Thelma Mrs
 Tompkins Monte

234 Di Guilio Alex

235 Mirkin Tailor & Cleaners 436-6887

236 Williams Mary Mrs

238 Neal Shirley Mrs

239 Rochester Telephone Corp tel exchange

240 Mullins Dorothy Mrs

242 Smith Lillie M Mrs 235-0615

249 Vacant

253 Apartments
 1 Long Marie T
 2 Ross Gladys H 436-6672
 3 Lingl Florence Mrs 436-6672
 4 Vacant

255 Vacant

264 Lyell Motor Sales auto dealers 235-4301
 Costanzo Anthony Jr © 235-4301
 Costanzo Libby Mrs

270 S Y S Plantation's Inc restr 328-4266
 Wilson James B

271 Forrester's Service gas sta 235-9564

272 Sue & Jennie's Beauty Shoppe 328-8694
 Kleeh Dorothy M 436-5065

274 Ludwig Lois Mrs

Serafine Sue 328-8694

280 Mobilio Salvatore © 436-6022

SUPERIOR INTERSECTS

281 Luke's Cities Service gas sta 235-9803

286 Swan Betty

292 Jarrell James S 328-4858

297 Thomas Raymond J 436-9673
 Cavanaugh Ethel M Mrs

298 Vacant

300 West Park Apartments 328-2207
 101 Hurley M R Jr 436-4596
 102 Lewis Marshall
 103 Carter Donald A
 104 Harris Ruth
 105 Purdue Ronald 235-7149
 106 Scott Rosetta Mrs
 107 Perry Wm C 328-0624
 200 Mumford F Ray dentist 235-4523
 201 Richardson Johnnie
 202 Smith Arth 328-6791
 203 Hanna Sheila
 204 Mc Bride Dacey 464-8620
 205 Young Joan 328-0505
 206 Whitaker Nellie
 207 Liebert Reul B 328-5434
 208 Hoston Ronald J 328-8697
 209 Bing James
 210 Lusby R J
 301 Hill David E Jr
 302 Johnson Franklnd 235-7303
 303 Young Charlie
 304 Bowen Kath
 305 Bannister Terry

69

60

64

GENESEE ST 1965

GARSON AV--CONTD
 741 GUISEBERT ROBT A • BU8-3453
 742 VACANT
 747 NOWICKI STANLEY F • BU8-2051
 748 STRONG DALE G BU8-6914
 HANNE ELEANOR MRS HU2-5301
 751 HAGGERTY VINCENT T • BU8-6544
 752 MIALE RICH D HU2-8109
 WOODHAMS ROBT R BU8-3361
 ---GREELY BEGINS
 757 BRINK GORDON C • BU8-9356
 763 LYONS DANIEL • BU8-5185
 766 MC CRACKEN HENRY D • HU2-1275
 769 BUCKLEY BERNARD J • HU2-6194
 770 BOUCHARD LEONARD G • HU2-3184
 772 CRUMLIN RONALD J • OL3-9518
 773 BUCKLAND FRANK A • HU2-6066
 774 NO RETURN
 779 ZUADROZZI RICH D HU2-9449
 784 MC KEE WM H REV • HU2-3509
 785 JANES ROBERT R • HU2-9464
 JANES ONNALEE E MRS • HU2-7372
 789 GENERAS RICH D P • BU8-2583
 792 HALLING WALTER R • BU8-6026
 GARGANA NATALIE MRS
 795 OSIPOVITCH WALTER • BU8-3824
 OSIPOVITCH WALTER JR
 796 MAHONEY FLORENCE
 ECKER THOS R BU8-7036
 798 EAGLE ARTH J • BU8-6183
 801 MOSS ALF C • BU8-0204
 804 COULSON MARY C
 MAYNARD ANNA S MRS OL4-8081
 805 BENDER STEPHEN J • BU8-8888
 SIMON ALEXANDER R HU2-0783
 810 MC KNIGHT SAML • BU8-5482
 CHURCHILL JACQUELINE HU2-3753
 811 GORDON WM R • BU8-8549
 815 HETZEL ELMER C • HU2-6777
 816 SHAFFER WM E HU2-5552
 HOLZ BERTHA T MRS • BU8-8272
 821 DETTMAN FRED C • BU8-8541
 822 GINGELLO JAS HU2-3977
 824 SCHINA JOSEPHINE MRS • BU8-2430
 BEYRLR ROBT W HU2-9651
 ---CULVER RD INTERSECTS
 827 MAVILLE HELENA M MRS • BU8-4663
 GARVEY ROBT J BU8-0346
 874 HOFFMEIER ELMER A • BU8-6821
 880 SCHOENFIELD DOROTHY • BU8-4970
 885 LEONE JOHN C • BU8-1064
 886 MC CORMICK DONALD • HU2-6850
 891 CAPUANO PHILLIPPINA MRS • BU8-0384
 ROYER JOHN H BU8-4437
 892 HOFFMAN WM H • BU8-4971
 897 VAN HOESEN IRENE M MRS • BU8-0385
 898 BACON KENNETH M • HU2-8708
 901 KAINDL JOSEPH • BU8-6840
 906 LYTLE FOSTER E • BU8-5562
 911 VANDENBERG ROBT P • BU8-1465
 914 YORKS MELVIN H • BU8-0545
 917 DU ROCHER JAMES A DRYWALL CONTR
 DU ROCHER BERNICE K MRS • BU8-6848
 921 WALLENHORST CLARENCE A • BU8-7197
 923 WALLENHORST RICH D J BU8-6849
 ---CLARK BEGINS
 926 KETTLEHOHN MARIE E MRS • HU2-0052
 930 JENSEN JOHN C • BU8-6675
 935 POOLE ELLEN E
 MOORE JOHN BU8-5038
 MIGLIORE VIRGINIA H MRS • BU8-7195
 936 JOY ANTHONY L • HU2-8706
 939 HAVILL RUTH MRS • HU2-7150
 DE LACY MARION HU2-7934
 942 ROBERT RENALD R • HU2-0350
 945 HAND RAYMOND S • OL4-8194
 946 CARDUCCI MARY J MRS • BU8-1522
 TIGHE JOHN
 951 JASON JAMES • BU8-1187
 953 COL EUNICE M MRS BU8-0082

87

954 FOOTE NORMA MRS • HU2-0053
 DAVIS WILLIS
 957 GIGLIOTTI LOUIS F • BU8-1384
 959 ERB HENRY HU2-3425
 960 CHAPMAN EDITH P MRS • BU8-4738
 RINALDI ANTHONY BU8-2604
 963 BROWN LOIS R MRS •
 965 RYAN THOS P BU8-3864
 966 WESTON DAVID K • OL4-9243
 969 VICKERY LUCY L MRS • HU2-3278
 971 MICHELS JOSEPH C HU2-5275
 972 CULP DURBIN C • HU2-3672
 976 WARBURTON FRANCIS I • HU2-3670
 977 MC CAFFERY GRACE L MRS • HJ2-6362
 979 VACANT
 ---ALVORD BEGINS
 980 CONNELLY JOHN E • BU8-4196
 988 DIMINO CHAS S • HU2-0450
 992 OLIVIERI ENRICO • HU2-2411
 993 FERRERA ANTHONY BU8-6868
 994 DAMIANO LEO • HU2-2418
 995 VACANTI BUDDY J • HU2-1604
 998 MAC LAUCHLAN RICH D • BU8-5083
 999 ROE NELSON E • BU8-2675
 1002 MEYERS CHARLES W • HU2-2419
 1005 WRIGHT FREDK K • BU8-6861
 1008 ROSSBOROUGH NEAL • BU8-3577
 1011 COOPER ALEXANDER L • BU8-6860
 ---SODUS BEGINS
 1014 HARDY HILDA O MRS • HU2-6851
 1020 BURKHARTT RAYMOND A • TU8-9563
 1024 FREUND PAUL T CORP PAPER BOX
 MFRS HU2-9510
 1037 BOSTWICK GEO
 1039 KAHN LEO • HU2-4932
 1045 RICE ROBT R • BU8-2229
 1051 CARPENTER FREDK C • HU2-7724
 1055 BRYCE HARRY L • HU2-3299
 1060 BRANDT GEO JR • HU2-4445
 1063 MC CUMBER FREDK J • HU2-4930
 ---SCHANK AV ENDS
 1066 DURIS WM A • HU2-4447
 1070 WARREN THEO F • HU2-5342
 1073 MC LEAR AVERY N JR OL4-8878
 1075 FORD HARRY L • BU8-8398
 1076 SNIDER RAYMOND L RE.L EST • BU8-5251
 1079 NEWLAND LUELLA I MRS • HU2-8576
 1082 ANGE JOSEPH A PNTR CONTR • HU2-9410
 1084 HAHNEL JEAN MRS MRS • HU2-4444
 1085 KROGERMEIER KARL • HU2-2657
 1086 DIEHL FREDK W • BU8-4320
 1091 IRGANG RICH D • HU2-4469
 1095 VAN BRUMMELEN HERMAN
 1098 CONNAL RALPH • HU2-0313
 1103 JOHNSON LEON F • HU2-5723
 1104 SEELOS LEONARD G • HU2-0316
 1110 ALLEN ROBT F BU8-7291
 ---WISCONSIN INTERSECTS
 1113 VAN BORTTEL ISAAC • BU8-2271
 DEMARSE NEIL F HU2-2766
 1118 COSETTE BEAUTY SALON HU2-5977
 1119 VACANT
 1120 MAC ROY'S DRY CLEANERS
 BU8-7140
 1124 GARSON APARTMENTS
 BSMT MC CARTHY CHAS BU8-5893
 1 LINDSEY IRENE
 2 REASINGER CHAS F
 3 ARMES MARIE M MRS HU2-7728
 4 VACANT
 5 ANAND KAPAL K BU8-0777
 6 JUDGE RICH D S
 7 BUCKHARDT LILLIAN
 8 VACANT
 9 VACANT
 10 MARTLOCK ELIZ MRS BU8-5892
 11 VACANT
 12 O'HAGEN CHAS J
 1125 MILLER VEDA E MRS • BU8-7408
 1131 WENIGER FLORENCE R • BU8-6693
 1135 PETTINGER GEO W • BU8-7542
 1136 GIBBS BRUCE R • BU8-5716
 1142 ACCORDS ALPHONSE J • BU8-5443
 1143 KWIAKOWSKI STEPHEN • BU8-4892
 AYDELOTTE WALTER BU8-0478

1146 CAMPBELL WILFRED C • BU8-1327
 ---JERSEY ENDS
 ---MERCHANTS RD INTERSECTS
 1153 NEAL BARBARA MRS
 1155 LOMBARD JUNE A MRS OL4-9520
 1159 HUTCHINSON FRANCES A • BU8-9297
 1165 TALADAY WILLIS E • HU2-4791
 1171 MARUSSICH RICH D • HU2-6816

 64
 GATES ST -FROM ACROSS 1515 LYEELL AV
 SOUTH
 ---ZONE 6
 330 LANGLOIS MARY E MRS • CL4-8779
 PHELIX CAROLINE G GLB-7809

 61
 GEDDES ST -FROM 8 HOLWORTH NORTH TO
 NYCRR
 71 NUESSELEIN GED J • ID6-2287
 75 WEBB DENVER P • BE5-2134
 79 KORTH ELIZ MRS • ID6-4956
 83 SCHNEIDER CHARLOTTE MRS • FAB-7206

 20C
 GENESEE ST -FROM 875 MAIN W SOUTH
 2 FANNY FARMER CANDY SHOPS INC (BR)
 BE5-0570
 6 DONUT TIME BE5-9457
 10 FLOORACK VINCENT N OPTN BE5-8009
 12 HANK'S BARBER SHOP
 14 VACANT
 18 WESTINGHOUSE DRY CLEANERS
 22 TERU APPAREL WOMEN'S CLO
 BE5-2452
 26 CASSICK PAUL CAMERAS ID6-2400
 30 LA MANNA'S JOHN BEAUTY SHOP
 BE5-2523
 LYON WM T DENTIST FAB-3089
 30D NATIONAL GRANGE MUTUAL INS
 ID6-8140
 32 FLAGSHIP RESTAURANT BE5-9769
 ---RONDA PL BEGINS
 36 BULL'S HEAD LAUNDROMAT SELF SERV
 LNDRY
 40 NOAHS ARK AUTO ACCESSORIES INC
 (BR) BE5-2170
 44 MC AN THOM SHOE STORES BE5-9715
 48 DAW DRUG CO INC (BR) BE5-2726
 50 KRESGE SS CO (BR) ID6-1150
 64 COLES DEPARTMENT STORE ID6-1634
 68 DORSCHER BUICK INC AUTO DLRS
 ID6-1090
 69 SAINT MARY'S HOSPITAL FAB-3300
 94 DORSCHER BUICK INC USED CARS
 ID6-1201
 ---CLIFTON ENDS
 99 SAINT MARY'S HOSPITAL RESIDENTS
 BUILDING
 108 SPORTSMAN GRILL BE5-9613
 109 DORSCHER BUICK INC BODY SHOP
 110 WASHINGTON ROBT ID6-4287
 110½ VACANT
 115 DILLON JEAN
 AGNEW ETHEL MRS
 118 VAN COTT HARRY O • ID6-8498
 REAR VAN'S MACHINE CO ID6-4554
 125 TOWER OF PIZZA BE5-9813
 ARGENTO MARY MRS • BE5-3692
 ARGENTO PHILIP BE5-9813
 1ST FL GOLDSMITH HARRY
 2ND FL VACANT
 128 VACANT
 130 STIEN JOHN A ID6-1531
 JACOBS CLIFFORD
 132 GROLIER SOCIETY INC PUBLISHERS
 ID6-2110
 133 VACANT
 138 FARGNOLI ANGELO • ID6-3062
 MICTOWN REAL ESTATE SERVICE INC
 FAB-9130

GENESEE ST 1965

194

GENESEE ST--CONTO

139 O'BRIEN S ROBT FA8-7864
 KELLY JOSEPH FA8-3297
 142 BEELEY SARAH MRS • ID6-3545
 REAR VACANT
 143 ROBINSON JULIA MAE FA8-8787
 147 PITKIN ESSE M •
 148 HINMAN DE FOREST J
 151 LEWIS & HOLLY FUNERAL SERVICE
 INC ID6-1210
 LEWIS RUTH H MRS • FA8-0180
 ---MORAN BEGINS
 154 SHULMAN HARRY TAILOR BE5-3746
 PIERCE JESSIE MRS
 158 VACCARO MARY MRS • BE5-7064
 69
 ---KIRKLAND RD BEGINS
 162 MASCIAVE & SON BARBER SHOP
 ANGIE GERALD P ID6-3542
 VACANT
 162½ EASY SAFE & LOCK CO FA8-5441
 166 GENESEE HTS RESTR BE5-9777
 PETERS CHARLES E FA8-0641
 RUFFEL JOSEPH FA8-4657
 168 EAST COAST FISH MARKET
 170 SCHWARTZ NORMAN A REALTY CO
 REAL ESTATE BE5-0350
 172 WATKINS PRODUCTS ID6-3680
 174 ALTMAN APARTMENTS
 2 MOORE GENEVIEVE H MRS
 FA8-5572
 3 NEU CHARLES J FA8-5945
 4 BORCHARDT DOROTHYIA MRS
 5 MEINHARD GERALD
 6 DENNO RAY
 7 BRODNER BERTHA W FA8-4655
 8 ATTALDO ANGELO S
 9 SCHUMACHER M
 10 MALONEY STEPH R FA8-0797
 11 NICHTHAUSER WM S
 175 CALVARY BAPTIST CHURCH ID6-4211
 178 SISTERS FLORIST FLORIST
 BE5-1351
 ---BRONSON AV ENDS
 188 LOMBARD'S GROCERY STGE
 191 BROWNARD AGENCY INC INS AGT
 ID6-6390
 192 COSTELLO HAZEL MRS
 FERGUSON WM FA8-1127
 193½ APARTMENTS
 1 LORIMER CHARLES A BE5-9076
 2 VACANT
 3 DE LARME MILTON
 4 PORTER BETHEL ID6-2170
 5 NO RETURN
 6 VACANT
 7 VACANT
 8 COUCH CHARLES
 194 LOMBARD'S GROCERY ID6-2545
 197 B & L FURNITURE CO USED FURN
 ID6-6482
 198 GROSSER MARIE MRS FA8-3646
 ---HOPKINS ENDS
 204 WARNEY DAVID C
 205 MERCURIO THOS J • ID6-8608
 204 LANDMARK GRILL TAVERN
 210 COMMUNITY NEWS FA8-3000
 CHRISTOPHER DESPINA MRS •
 BE5-6020
 GOLDSON EDWARD BE5-7303
 211 DOT & JOHNNY'S RESTAURANT
 BE5-3703
 RANDALL BEULAH
 212 VACANT
 217 GRANVILLE JOHN J ID6-2619
 RALSTON JOHN
 ---ORLEANS INTERSECTS
 222 APARTMENTS
 1 LESTER LEO BE5-0972
 2 GODIN ALICE MRS
 3 MC LEAN KATH MRS
 4 JOHNSON FRANK
 5 POWERS DAVID
 6 VACANT
 7 VACANT
 8 BARR ROBT G BE5-4182
 9 CHISCOLM MARY
 10 PERD RUFUS P

11 COATES GED A FA8-9247
 12 GUAY FRANK FA8-9298
 223 NOBLE CLARIBEL H MRS FA8-3638
 BROWN ISADORE •
 225 BROWN'S CLEANINGS & DYEING
 WORKS DRY CLNR ID6-5766
 227 BOWMAN'S MILLINERY MILLINERY
 FA8-3120
 APARTMENTS
 1 OUIGLEY GERALD A BE5-6662
 2 MILLER FAUSTENE D FA8-7598
 3 KELLEY ALICIA S MRS
 4 NO RETURN
 230 VACANT
 JOSH CHARLES H ID6-4057
 BEAHM CLARENCE
 231 NEILL ALLEN T FA8-6594
 232 VACANT
 235 MIRKIN TAILOR & CLEANERS
 ID6-6887
 234 NO RETURN
 236 SAYLOR CHARLES E
 238 NEUBAUER FRANKLIN
 239 ROCHESTER TELEPHONE CORP TEL
 EXCHANGE
 242 SIDER JOHN ID6-3896
 248 V B MOTORS USED CARS BE5-3610
 REAR ALLEN HOWARD S BE5-4695
 249 VACANT
 253 APARTMENTS
 1 LONG MARIE T
 2 ROSS GLADYS H
 3 AUGUSTINIAK RICHD
 4 COSSICK PAUL
 255 DORSCHER'S APPLIANCES HOUSEHOLD
 APPLIANCES ID6-3570
 264 LYELL MOTOR SALES AUTO DEALERS
 BE5-4301
 COSTANZO ANTHONY JR • BE5-4301
 270 A & A CARRY-OUT KITCHENS RESTR
 FA8-8060
 PASSARELL SALVATORE • ID6-6020
 271 FORRESTER'S SERVICE GAS STA
 BE5-9564
 272 SUE & JENNIE'S BEAUTY SHOPPE
 FA8-8694
 KLEEH DOROTHY M ID6-5065
 274 GREGG MELVA B BE5-3424
 SERAFINE SUE FA8-8694
 230 MOBILIO SALVATORE • ID6-6022
 ---SUPERIOR INTERSECTS
 281 LUKE'S CITIES SERVICE BE5-9803
 286 COOK DAVID A
 292 NO RETURN
 297 THOMAS RAYMOND J ID6-9673
 CAVANAUGH ETHEL M MRS
 298 EMILY'S BOUTIQUE SHOP WOMEN'S
 ACCESSORIES BE5-5990
 300 MUMFORD F RAY DENTIST BE5-4523
 ZIEGLER BERNIE DANCE TCHR
 301 WADDELL'S LAUNDROMAT SELF SERV
 FA8-8240
 WADDELL FRANK J • FA8-8240
 CLARK DAVID
 WESTFIELD CAROL R BE5-0582
 301½ EDIFY CONTRACTORS INC STGE
 304 MADISON SWEET SHOP CNFR RET
 BE5-9561
 308 SAN FILIPPO RALPH A • FA8-2130
 309 COLUMBIA AUTO SALES STGE
 311 SCHOTT MADLYN M MRS FA8-1801
 DARTT WINIFRED MRS ID6-8759
 312 VACANT
 313 FOLEY PAT LIQUOR STORE INC
 LIQUORS FA8-5261
 314 TED'S BARBER SHOP BE5-9795
 STEINER DELMAR
 CORNELL CHESTER C
 316 BART & MAE'S GROCERY GROCERY
 BE5-9979
 ---FROST AV INTERSECTS
 324 CHUCK'S E K D SERVICE STATION
 GAS STA BE5-9850
 325 JERRY'S GRILL TAVERN BE5-9631
 331 DOWDELL EDWIN G ID6-6381
 332 PIZZOLI GUILIO • ID6-4736
 334 MC CLARY CHARLES R FA8-2011
 337 EDMUNDS HOBBY SHOP BE5-5321
 EDMUNDS RAY C • BE5-5321

341 YORK WM H BE5-5039
 345 NO RETURN
 347 WOODSON JOYCE A MRS
 348 VAN GELDER RALPH F
 349 YOUNG LUCILLE C MRS • FA8-6398
 350 MERCURIO RICHD T
 351 STEVENS RUBY V MRS • ID6-5397
 352 DAWE EVELYN R MRS
 LENO WAVA S ID6-7086
 358 GENESEE GROCERY BE5-8473
 ---LENEX INTERSECTS
 366 FARGNOLI DOMENICO • ID6-7087
 367 MEREDITH LOUISE A MRS
 369 O'BRIEN CECILIA G BE5-3013
 373 RADACOSKY MICHL ID6-5491
 374 NO RETURN
 375 SHAPPEE HAROLD • FA8-7447
 376 RICH THERON ID6-6993
 377 NO RETURN
 378 ALLETTO LOUIS J SHT MTL WKR •
 ID6-4250
 379 VACANT
 381 HILL CARL N
 382 RISE GREGORY •
 SHORTELL DI ANN
 383 LOUK WM L BE5-2898
 385 SHANLEY FRANCIS W
 386 BURLEIGH ALICE V MRS • FA8-4970
 387 FREVILLE RALPH W • BE5-0033
 388 HINDS KEN
 392 WASS YVONNE MRS • BE5-0160
 394 VALLIERE DRAPERY STUDIO
 DRAPERIES BE5-0160
 395 DUNN HARRY T FA8-8056
 CALIRI FRANCES G ID6-6787
 25B
 ---ARNETT BLVD INTERSECTS
 410 DE LEON JOSE FA8-5965
 GALLO DANL • FA8-2795
 411 WHEEL'S ESSO SERVICE BE5-9546
 412 MADISON SHOP DRY GOODS ID6-5085
 MONTELLLO JAMES V • ID6-5085
 414 VACANT
 416 FRANK'S SHOE SERVICE FA8-7785
 418 ORIGINAL CAMPI'S TAVERN •
 BE5-9412
 420 FERRARA SAML F
 SHADE JESSE W ID6-1812
 422 FARRÉLL BILL APPLIANCES INC
 ID6-7130
 ---COLUMBIA AV ENDS
 425 COWAN DAVID W • FA8-0411
 VACANT
 433 SCHIRANO JOHN • FA8-8732
 MOSS DONALD J FA8-1366
 440 ECKL HARDWARE INC BE5-6250
 441 DELLA PORTA NICHOLAS PHYS •
 ID6-8664
 444 ROGERS HERBERT
 MC EACHREN EMMA M MRS
 TRUMAN HELEN M MRS ID4-6758
 HODGE RUTH C
 446 FOOTÉ RICHD C ID6-7465
 BENNEM ALLEN L INS ID6-8100
 447 LEADLEY HELEN A MRS • BE5-3331
 DUDMAN MICHL S
 448 BRIENZI MICHAEL J JR FA8-5467
 452 WHITE MARY ID6-5259
 FOSTER JAMES FA8-4523
 MONAHAN MARGT MRS ID6-8523
 462 CHICK'S V W SERVICE • BE5-9563
 ---HAWLEY ENDS
 470 TONY'S JUMBDLA SUBMARINE
 SANDWICH
 FLOWER CITY DECORATING SERVICE
 BE5-3266
 472 VACANT
 BARNHOLDT FANNY E MRS FA8-5287
 474 WEST HI DEL GROCERY • FA8-5010
 482 VACANT
 484 FENTON INSURANCE AGENCY INS
 GENL FA8-0910
 486 APARTMENTS
 1 VAN LARE SARA M
 2 ROBERTS BETTY ID6-5102
 3 POWERS WALTER J ID6-5104
 4 GREENE FRANCES M MRS FA8-2981



GENESEE ST 1960

157

GARSON AV—Contd
 623ΔGould Saml T 1 @
 ΔLanyi Eug 2
 628ΔNassar Helen Mrs @
 629ΔWilliams Raymond E @
 ΔHood Lawrence R 2
 630ΔRuffino Jos F
 634ΔWarren Mae Mrs 2 @
 635ΔFournaise Emil L @
 636ΔGottmeter Plumbing & Heating
 Denver st begins
 641ΔVandenbure Henry C @
 649ΔLancaster Chas @
 650ΔHutchinson Lillian Mrs 1
 Szczepanski Casimer 2 @
 651ΔBurton Maude L Mrs 1 @
 ΔBriskie Ruth K Mrs 2
 Quincy st ends
 654ΔRiccio Agostino
 658ΔLynch Cecelia F @
 661ΔCarney Agnes I Mrs @
 664ΔLong Arth T 1 @
 ΔStaten Edw 2
 667ΔPettis Frank J @
 670ΔBarry Dwight W @
 671ΔMarker Irvin O
 672ΔZufelt Harold A
 674ΔMurray John P @
 677ΔCleary Esther M @
 682ΔBroekhuizen Harmon 1 @
 Sigler Don 2
 683ΔAcker Wm H @
 687ΔSmith Hazel B Mrs @
 688ΔLembecke Lydda Mrs 1 @
 689ΔDieter Chas H
 690ΔPollock Jas A @
 693ΔEichel Bruno E
 695 Maibohm Lucy Mrs @
 696ΔBassage Robt L @
 699ΔPettis Kenneth C @
 703ΔFlower City Driveway Co contrs
 ΔDoohan Paul A
 704ΔLynch Jas A @
 705ΔLapp Wm J
 708ΔBrown Dolores J Mrs @
 709ΔMiller Kate Mrs 1
 714ΔMuellner John @
 715ΔOlderstein Lula M Mrs @
 718ΔSilver David A @
 719ΔGregorian Geo M
 721 Sesh Carl F @
 Kingston st ends
 722ΔMuraweki Leon R jr @
 728ΔMiller Henry A @
 732ΔFike Richd I @
 ΔRidley Roger H 2
 735ΔEidman Marvin C @
 738 Sertl Eliz 1
 Bensler Richd A 2
 741 LaPoma Mario A
 742ΔSwift Harriett M Mrs @
 747ΔNowicki Stanley F @
 748ΔWebber Leon M @
 751 Vacant
 752 Vacant 1
 ΔMurtagh Edw S 2
 Greeley st begins
 757ΔBrink Gordon C @
 763ΔMcGinn Robt E @
 766ΔMcCracken Henry D @
 769ΔAndres Wilfred A @
 770ΔBouchard Leonard G @
 772ΔGrahling Chas D
 773ΔScott Alice N Mrs @
 774ΔMock Wayne
 779ΔTeerlinck Cyriel L @
 784ΔMcKee Wm H Rev @
 785ΔBarbero Fanny Mrs 2
 788ΔNihoff Albert J @
 792ΔLembach John F 1 @
 795ΔHill Frank 1
 ΔTrim Ray 2
 796ΔShortsleeve Clifton T 2
 Mahoney Florence 2
 798ΔEagle Arth J 1 @
 801ΔMoss Alf C @
 804ΔLoFurno Joseph P 1 @
 ΔBush Laura Mrs 2
 805ΔMcHamon Timothy 1
 ΔMich Lawrence D 2
 810ΔMcKnight Saml @
 811ΔFleischer Geo L @
 815ΔHetzell Elmer C @
 816ΔHolz John G 1 @
 ΔShaffer Wm E 2
 821ΔDettman Fred C @
 822 Schina Victor P jr @

824ΔSchina Victor P @
 Culver rd crosses
 827ΔKeller Jas E 1
 ΔMaville Helena Mrs 2 @
 42
 874ΔHoffmeier Elmer A @
 880ΔSchoenfeld Arth F @
 885ΔLeone John C @
 886ΔForbes Hilda E Mrs @
 891ΔCapuano Philip 1 @
 Dusan Anna 2
 892ΔShaw Elroy K Mrs @
 897ΔVanHoesen Irene Mrs @
 898ΔCaccamise Francis C @
 901ΔKaindl Jos C @
 906ΔLytle Foster E @
 911ΔVandenberg Robt P
 mason contr h @
 914ΔYorks Melvin H @
 917ΔDuRocher Bernice K Mrs @
 921ΔWallenhorst Clarence H 1 @
 923ΔWallenhorst Richd J 2
 Clark begins
 926ΔKettlehohn Marie E Mrs @
 930ΔJensen John C D @
 935ΔMigliori Virginia H Mrs 1 @
 Cauwels Ronald K 2
 ΔEastland Caroline Mrs 2
 936ΔJoy Anthony L @
 939ΔHavill Thos 1 @
 Frydike John 2
 942ΔRobert Renald R @
 945ΔDawson Ida F Mrs @
 946ΔCarducci Mary J Mrs @
 951ΔJason Jas @
 953ΔColes Eunice M Mrs
 954ΔFoote Lemuel H @
 957ΔGigliotti Louis @
 959ΔYaw Elroy @
 960ΔChapman Edith P Mrs @
 963ΔCoon Robt @
 965ΔShoemaker Jas R
 966ΔSchulz Eliz W Mrs @
 969ΔVickery Lucy L Mrs @
 971ΔMeldrum Wm S
 972ΔCulp Durbin C @
 976ΔWarburton Francis I @
 977ΔMcCaffry Philip J @
 979 Vacant
 Alvord begins
 980ΔConnely John E @
 982ΔBurlingham Anna Mrs @
 992ΔOliveri Enrico @
 993ΔFerrera Anthony @
 994ΔLeo Damiano @
 995ΔVacanti Buddy J @
 998ΔMacLaughlan Richd C @
 999ΔRoe Nelson E @
 1002ΔMeyers Chas W @
 1005ΔWright Fredk K @
 1008ΔHubregsen Sarah S Mrs @
 1011ΔCooper Alexander L @
 Sodus begins
 1014ΔHardy Hilda O Mrs @
 1020ΔBurkhart Raymond A @
 1024ΔFresund Paul T Corp paper box mfrs
 1037ΔBostwick Geo
 1039ΔKahn Leo @
 1045ΔRice Robt R @
 1051ΔCarpenter Fredk C @
 1055ΔBryce Harry L
 1060ΔBrandt Geo jr @
 1063ΔMcCumber Fredk J @
 Schank av ends
 1066ΔDuris Wm A @
 1070ΔWeber Harry @
 1073ΔRoth Girard H @
 1075ΔFord Harry L @
 1078 Brandt Geo @
 1079ΔNewland Luella I Mrs @
 1082ΔAnge Jos A ptr @
 1084ΔHahnel Jean B Mrs @
 1085 Krogermeier Karl @
 1086ΔDiehl Fredk W @
 1091ΔIrgang Richd F @
 1095 VanBrammelen Herman @
 1098ΔConnal Eliz F Mrs @
 1103ΔJohnson Leon F @
 1104ΔSeelos Leonard G @
 1110ΔDeYaeger Alphonse L @
 Wisconsin crosses
 1113ΔVanBortel Isaac @

1118ΔGawer Mary Beauty Salon @
 1119ΔHayes Danl W @
 1120ΔMacRoy's Dry Cleaners
 1124 Garson Apartments
 bsmtΔOres Theo A
 Apartments:
 1ΔMoore Arth J
 2ΔWeber Grace G Mrs
 3 Kresser Donald
 4ΔKirby Ruth E
 5 Armstrong Robt
 6 Vacant
 7ΔWhittaker Alec
 8 Nugent Frank
 9 Biel Gerard
 10ΔMartlock Eliz Mrs
 11 Hamelink Susan L
 12 O'Hagen Chas J
 Street continued
 1123ΔMiller Ervin L @
 1131ΔWeniger Florence R @
 1135ΔPettinger Geo W @
 1136ΔGibbs Helen M Mrs @
 1142ΔAccorso Alphonse J @
 1143ΔWilliams Jack L 1
 ΔGately Harold F 2
 1146ΔWilson Margt J Mrs @
 Jersey ends
 Merchants rd crosses
 1153ΔMyers Merlyn D
 1155ΔRandall Wm C jr
 1159ΔHutchinson Leander V @
 1165 Vacant
 1171ΔMarussich Louis M @
 GARY DRIVE—(Chili) 5
 GATES STREET—From across 1515 Lyell av south wd 24, Zone 6
 Lyell—Coe rd Bus
 330ΔLanglois Mary E Mrs @
 GATES—Greece Town Line Road—(Gates, Greece)
 GATEWOOD AVENUE—(Gates)
 GAWAINE LANE—(Henrietta)
 GAYWOOD LANE—(Webster)
 61
 GEDDES STREET—From 8 Holworth north to NYCRR wd 24, Zone 6
 Jay-Maple Bus to Louise
 Left odd, Right even
 Holworth st begins
 71ΔNuesslein Magdalene L Mrs @
 75ΔSprague Harold D @
 79ΔKorth Eliz Mrs @
 83ΔSchneider Charlotte Mrs @
 GENE DRIVE—(Chili) 20-21
 GENESEE STREET—From 875 Main W south across Scottsville rd wds 11, 19, Zone 11
 Genesee Bus
 Left even, Right odd
 2ΔFanny Farmer Candy Shops Inc
 6ΔDunn & Craig Inc photographic equip
 10ΔFlorack Vincent N ptr
 12ΔHank's Barber Shop
 14ΔLaManna's John Beauty Salon
 22ΔTeru Apparel women's apparel
 26ΔTot' N Teen Shop children's clo
 30ΔMartin's Men's Wear
 ΔPrudential Ins Co of Am The
 ΔCudahy Packing Co
 ΔRizzo Chas C dentist
 32 Vacant store
 Roma pl begins
 38 Bulls Head Laundry-mat Inc
 42ΔNoah's Ark Auto Accessories Inc
 44ΔMcAn Thom Shoe Co
 48ΔDaw Drug Co Inc
 50ΔKrege S S Co
 64ΔColes Department Store
 68ΔDorschel Inc

89ΔStMary's Hosp
 ΔStMary's Hospital Sisters of Charity
 Rosse John Rev
 94 Dorschel Inc gas sta & used car lot
 Clifton st ends
 99ΔWest High Apartments
 Apartments:
 1ΔWise Theresa M Mrs
 2 Vacant
 3ΔHahn Marquerite M
 4ΔHughes Grace Mrs
 5ΔSteele Kath W
 6ΔReber Laura L Mrs
 7 Burg Clara L Mrs
 8ΔHefferon Margt
 9ΔPhillips Kath Mrs
 10ΔHunter Robt H
 11ΔLaucus Kathleen M
 12ΔSmith Margt R
 14ΔHousel T James
 15ΔWehnert Laura B
 16ΔStone Louise M
 17ΔFisher Gertrude
 20 Chima Anna K Mrs
 21ΔCollins Lloyd A
 22 Donahus Nettie M Mrs
 23 Swift Marjorie W
 24ΔMaier Antonia P Mrs
 Street continued
 101 Deisinger Chas J 1
 ΔEck Ernest 2
 106ΔSportman's Grill
 1081 Vacant
 109 Dorschel Studebaker Div of Dorchel Buick Inc
 110ΔOgden James E 1
 110ΔCritch Bessie 2
 115ΔThompson Emma K Mrs @
 118ΔVanCott Harry O 1 @
 ΔMartin Jas E 2
 rearΔVan's Machine Co motors
 125ΔPutzig & Bauman cls
 ΔArgento Mary Mrs @
 127ΔMinder Wm G ptr & dec @
 rearΔArbor Tool Inc
 128 Vacant store
 ΔConino Jerry @
 130ΔArroyo Jose 2
 132 Capitol Music Shop
 133ΔJameson C Dan osteo phys @
 138 Shoe Mart
 ΔFargnoli Angelo 1 @
 Vacant 2
 139 Orlip Verne R dry wall contr 1 @
 ΔBritton Wm H 2
 142 Beesley Sarah Mrs @
 rear Vacant store
 143ΔAllen Howard S
 147 Pitkin Esse M @
 148 Himmer DeForest
 151ΔLewis & Holly Funeral Service Inc
 ΔLewis Ruth H Mrs @
 Moran st begins
 154ΔShulman Harry tailor
 Pierce Jessie Mrs
 ΔVaccaro Mary Mrs @
 Kirkland rd begins
 162ΔMasclave & Son Barber Shop
 Schlotzer Jas R
 Mandall Anthony
 162½ Genesee Specialty Shop alterations
 164 Vacant
 166ΔSpicer's Diner
 ΔSmith Walter P 2
 McGea Gerald 2
 168 East Coast Fish Market
 170 LiMuti Saml P barber
 174 Altman Apartments
 Apartments:
 2 Moore John A
 3 Long June V
 4 Bouchert Dorothea Mrs
 5 Adams Josephine Mrs
 6 Herman Saddle
 7 Dihn Fred
 8ΔMurphy Wm E
 9 Knapp Eliz
 10 Hill Edna A Mrs
 11 Emert Don
 Street continued
 175 Calvary Bapt Ch
 178ΔGenesee Bottery Bronson av ends 20-23
 188ΔMarilyn's Pastry
 191 West End Sample Shoes

GENESEE ST 1955

853

Let ROCHESTER GAS & ELECTRIC Help You

The skill, experience and services of our Industrial Engineers and Home Service Representatives are at YOUR disposal without charge or obligation.

CALL ON US AT ANY TIME ROCHESTER GAS & ELECTRIC — LO cust 7000

Vertical list of street names on the left margin: v, way, Janor, dter-, 118, idge-, h 42, Loan, h 88, odrow, a 602, h Blvd, Front, armen, Br, ar, Supply, y ar, Dewey, age h, ton &, acuum, rd, Roc-, le Inc, Frost, Scotis-,) law-, ryer 8, lawyer, lle, Cale-, ryer 8, t r 15, rye J, A. Wilt-, 7050, Inc r, 1190

SKLAR
Leonard (Ethel) prsr h 53 Vassar
Willard (Bernice) gas sta 575 South av h 252 Pinele rd
Sklenar Alex E fcty wkr Consolidated Vacuum Corp h 3524 MtRead Blvd Gr
Sklof Isadore (Etta) tailor h 366A Alexander
Sklov Doris tchr Sch 25 r 297 Wilkins
Ray wid Max h 297 Wilkins
Skobe Barney r 46 Malone
Skocic Kath studd r 55 S Wash
Skolburg Carl L h 16 Vick Park B
Skolny John W (Cecilia M) genl formn EK Co, Navy Div h 286 Grand av
Skonieski Andrew (Eva) h 28 Wadsworth
Skora Bernice F (Bernice's Beauty Salon) r 32 Barons
Rosilla wid Jos h 32 Barons
Skorapa Doris ofc sec Chas A West r 561 MtHope av
Frank (Anna) water h 561 MtHope av
Skore Conrad (Hildegard) guard Wollensak's h 149 Durman
Skorechi Dmatro h 34 Wolfert ter
Skoreski John (Loretta) h 176 Bway
Skorobogatas Romuldas chipper Gleason's r 318 Bernard
Skorochoda Max (Olga) tailor r 136 Cheltenham rd
Peter (Thilie) optical wkr h 136 Cheltenham rd
Skory Stanley (Thilie) tailor h 80 Ernst
Skotnicki Walter (Doris G) indry wkr Gleason's r 212 Bronson av
Skowronska Veronika wid Anthony r 27 Bernard
Skowronski Walter (Sophie) baster II-F Co h 512 Hoitzer
Skrabek Romuald drftsmn Waasodorp & Northrup h 131 York
Skripeo Wm (Marie) lab h 9 Miller
Skrobnick Anna wid Wasyl r 55 Cuba pl
Skrobnick Wasil (Valentina) fcty wkr h 77 Fairbanks
Skromak Edw V (Martha L) brewery wkr GB Co Inc h 39 Townsend
Geo C jr (Wanda) bkpr Schwalb Coal & Oil Co Inc r 235 Deerfield rd h 1325 Hudson av
Peter (Johanna) h 1325 Hudson av
Stanley A (Emily B) stntrf EK Co h 49 Ernst
Stella fcty wkr Max Lowenthal & Son r 77 Klein
Thaddeus A (Irene) optical wkr h 150 Kilmar
Skrylyuk Myfody lab r 23 Rhine
Skrynka Eug S r 280 Collingwood dr
Steph (Marie) EK Co h 280 Collingwood dr
Skrynski Frances wid Michl h 81 Alphonse
Matthew T (Evelyn) clk r 90 h 1104 Hudson av
Richd R (Harriette J) sht mtl wkr h 1325 North
Rose wid John h 75 Barons
Skrypeak Wasi lab h 39 Grape
Skrynski Leonard E (Anna R) process eng h 34 Cleon
Ronald R (Betty C) die str h 272 Conkey av
Victoria II wid Steph S h 32 Cleon
Skudlarek Jos (Loretta M) mldr Hex Optical Co Inc h 209 Weyl
Stanley A (Frances D) ofc mgr Franklin Inst h 12 Tindale dr Iround
Skudlarek Walter J (Phyllis) Swift & Co h 260 Arnett Blvd
Skully Herman F (Marian R) dept head Madison High soh h 272 West High ter
Skultety Jos J (Anna M) tailor Timely Clothes Inc h 1404 Clinton av N
Kath wid Frank h 44 Eiffel pl
Skura Pauline wid Steph tailor h 107 Merrimac
Skurski Ben (Dorothy F) r 171 Merrill
Chester J driver Brighton Place Dairy h 1413 Ridge rd E, Iround
Matt S (Ann L) mach Rectigraph Co h 60 Pulaski
Vincent S (Eva) spray ptrr Dollinger Corp h 62 Pulaski
Skuse Carl M (Anna) clk Skuse Shoes r 55 Medfield dr Iround
Chas W (Helene M) EK Co h 30 Albemarle
Genevieve Mrs swnn Cameron Realty Co h 32 Geneesee Park Blvd
Gerald E (Erma I) mech Roch Transit Corp h 654 S Union
Helene E Mrs pkr R J Strassenburgh Co r 26 Jersey
Hortense E v-pres Marshall Lumber Inc h 4 Lochnavar pkwy Ptsfd
Jessie A wid Richd G h 987 Glide
Almetta Mrs ofc sec Wm B Morse Lumber Co r 107 Elmerston rd
Raymond G (Lois E) slsmn Cameron Realty Co r 32 Geneesee Park Blvd
Richard N (Minnetta E) detective RPD h 107 Elmerston rd
Robt H (Helene E) h 26 Jersey
Sam J (Jennie A) (Skuse Shoes) h 421 Rocket
Sherman J (Hortense E) pres Marshall Lumber Inc h 59 Lilac dr Dr
Shoes (Sam J Skuse) 1159 Culver rd
Thos B sr (Antoinette A) fcty wkr h 785 Smith
Wm F (Caroline N) h 121 Woodbine av
Wm N (Shirley) mech h 30 Lauderdale pk

Skuzo Eug C, EK Co r 1462 Norton
Irene T r 1462 Norton
Kazianar (Anna) tailor h 1462 Norton
Skvark Stagh serv mn Davis Distr Corp r 216 Rosewood ter
Sky Chets Restaurant, Esther V Ressegutte mgr Brooks av
Slaboc Stephanie ofc sec U of R Sch of Medicine & Dentistry r 136 Glen Elynn way Br
Slack Agnes C pltr French's 289 Garson av
Bernard (Marie) h 48 Canal
Eleanor A Mrs r 289 Garson av
Florence A Mrs ofc mgr Tallman Tool & Mach r 56 Cook
Francis L (M Louise) clk NYC h 55 Flower City pk
Frank J (Florence) EK Co h 56 Cook
John J (Agnes C) fcty wkr h 289 Garson av
John W (Margaretha D) genl supvr EK Co, Navy Div r 221 Belocoda dr
Theoran L (Lucille E) bus opr Roch Transit Corp
Slactmiller Fred (Jane) grinder h 410 McNaughton
Sladden Chas E (Ruth) pres Chas E Sladden Co Inc h 243 Chelmsford rd Br
Chas E Co Inc, Chas E Sladden pres Chas E Sladden jr, v-pres, whol bituminous coal dros 42 East av rm 423
Chas E jr, v-pres Chas E Sladden Co Inc r 243 Chelmsford rd Br
Slade Alice F Mrs v-pres Slade & Suter Co Inc r 293 Berkeley
Doris C nurse Dr Jas S Houck h 586 Averill av
Dwight slsmn Rudolph Schmidt & Co h 94 Biltmore dr Iround
Florence L mach opr r 262 Child
Geo G (Harriett) dist sls mgr Bostich-Northeast Inc h 232 Varinna dr Br
Grace L Mrs nurse h 205 Merriman
Iomer B (Iona) condr NYC r 41 Rudman dr Iround
Iona M Mrs insp HM Co Inc r 41 Rudman dr Iround
Leo G lab r 262 Child
Leon (Leonia) indry wkr h 140 Reynolds
Lester P (Alice F) pres Slade & Suter Co Inc h 293 Berkeley
Linda F wid Leon D h 19 Rundel pk
Louis C (Cath) roller opr r 262 Child
Lynn C (Olga J) h 171 Edgerton
Muri h 49 Bway
Patsy (Jean) fcty wkr h 590 Smith
Richd (Rose) h 812 Smith
Richd L (Verna E) mech Chilli Av Garage h 4704 Child
Robt F (Ruth M) chem wkr K Pk h 111 Parkdale ter
Roger E r 674 Woodbine av
SLADE & SUTER Co INC, Lester P Slade pres real-estate and insurance 923 Commerce bldg 119 Main East, Zone 4 tel BAKER 9600
Walter J (Wilhelmina G) bartender h 95 Edinburgh
Wilhelmina G Mrs bkpr Standard Elec Sales Co r 95 Edinburgh
Wm A field supvr Travelers Ins h 90 French rd Ptsfd
Wm jr (Eleanor) slsmn h 103 Ardmore
Sladden John S (Irene L) h 34 Argyle
Slaford Betty A clk Erskine-Healy r 132 Boardman
Celia Mrs clk E W Edwards r 209 S Goodman
David W (Esther) EK Co h 209 S Goodman
Harry E slsmn r 132 Boardman
Rose clo wkr r 132 Boardman
Sarah wid Max h 132 Boardman
Slager Henry (Bertha M) ctr Tapetex Products Inc h 263 Avenue D
Jos E r 509 MtHope av
Marion V h 142 Arnett Blvd
Slaight Howard S (Melvina) mason h 154 Middlesex rd
Slagon Anna M Mrs hlpr Monroe County Infirmary r 388 Oak
Nicholas hlpr Monroe County Infirmary h 388 Oak
Slairt Harold r 100 Gibbs
Slakes Lawrence (Minnie) prsr h 4 Theodore
Slakter Chas (Florence E) feeder opr Stecher-Traung h 137 Townsend
Meyer (Jane) gro 403 Court h 28 Audubon
Slapells Paul (Stella) drftsmn Wm S Lozier & Co h 188 Randolph
Vito constn wkr r 188 Randolph
Slarks Albert E formn Heil Grinding Co Inc h 49 Fillingham dr
Namey ofc wkr K Pk r 49 Fillingham dr
Slate Alice E clk Geneesee Valley Union Trust Co r 68 Avenue D
Donald R (Dorothy L) carp h 68 Avenue D
Dorothy Mrs slsmn Kravetz Realty Co r 68 Avenue D
Bug T (Thelma M) heat treater Lindberg Steel Treating Co h 76 Glendale pk
Harold (Elsie) h 148 S Fitzhugh
Slater Albert L (Eleanor) K Pk h 70 Ramona pk apt C
Amaryls M married Kenneth Trotter
Bartell J (Caroline) h 134 Congress av

SLATER
Bernice M asmlbr SC Co r 101 Grafton
Chas F (Lucille W) stock clk h 155 Elmercroft rd
Corene asst buyer h 296 Hazelwood ter
Dolores M bmo American Brake Shoe Co r 1061 Joseph av
Earl A (Dolores) EK Co h 1061 Joseph av
Edw H (Annaleen J) supvr reprmn RT Corp h 395 Havine av
Eleanor clk r 46 Dorothy av
Florence C Mrs bkpr Todd's r 306 Colebourne rd
Floyd D (Eliz W) tchr West High sch h 89 Terrace pk
Fredk C (Gladys L) jan h 238 Durman
Geo R (Della) K Pk h 46 Dorothy
Harry (Della) (Elm St Parking Station) h 37 Seabrook
Irwin H asst prof U of R Sch of Medicine & Dentistry h 47 Commodore pkwy Br
Jack (Myra) atndt Elm St Parking Station h 195 Vassar
Jas Henry (Margt J) h 329 Alexander
Janet Mrs copt Dr Walter D Edwards
Janet E nurse Highland Hosp r 22 Nicholson
Jim D meat ctr Geneesee Valley Provision Co r 393 Ravine av
John F (Chris) K Pk h 229 Penhurst
John R (Katharine C) prof emeritus U of R h 94 Belterre dr
Kenneth G (Dorothy E) insp Gleason's h 48 Wynaedale rd Iround
Lillian indry wkr r 201 West av
Lillian R wid Wm J h 331 Emerson
Mabel Mrs tchr Sch 9 r 60 Astor dr Br
Margt J Mrs (Peggy Marie) r 329 Alexander
Mary Ann Mrs clk Credit Bur of Rochester r 189 Lake av
Norman (Bernice) landscaper archt h 101 Grafton
Norman C (Bernice) NYC h 197 Crossfield rd
Paul Co (Paul J Slater) florist supplies-whol 1062 Main E
Paul J (Ruth M) (Paul Slater Co) h 378 Hayward av
Realty (Robt A Slater) 471 Webster av
Rieka H Mrs h 533 N Goodman
Rean emp Bell & Howell Co r 189 Lake av
Robt (Mary Ann) film coater h 7 Broedel
Robt A (Amy) (Slater Realty) and (Humphrey Window Co) h 471 Webster av
Robt F (Janet E) clk Cool Chevrolet Corp h 389 Monroe av
Sam'l lawyer 45 Exchange rm 529 h 22 Lilac dr Br
Stuart r 127 Geneesee
Stuart interne StMary's Hosp r 80 Geneesee
T Franklin, Dept of Agric h 1 Sumner pk
Theo W (Florence C) eng J Hauser Mach Co h 306 Colebourne rd
Thos G (Jean) mach Mixing Equip Co Inc
Wm C (Agnes) mach opr Kee-Lox Mfg Co Inc h 310 Murray
Wm F (Karen) mach opr Todd's r 27 Evergreen
Slatkevicius Frank brewery r 793 Avenue D
Slattery Alice Z h 155 Brunswick
Anna wid Patk h 144 Bartlett
Anna M r 284 Frost av
Betty E married Michl Fogarty
Carroll A studd r 1532 Culver rd
Cath (Mrs Leo I) died July 9, 1953
Edw lab Monroe County Dept Social Welfare r 43 Warner
Edw F (Florence M) porter Acme Tool & Die Co h 43 Warner
Eliz cateress r 62 Berkeley
Ellen A fcty wkr r 355 Caroline
Elsie L Mrs atndt Roch State Hosp r 1600 South av
Estella M h 80 Parkdale ter
Frank J (Grace Y) (Slattery & Kase) h 171 Inglewood dr
Irene M Mrs tax clk Eber Bros Wine & Liquor Corp h 48 Beach
Jas B (Josie T) spliter RT Corp h 103 Barton
John emp EK Co h 233 Plymouth av S
John A (Mary L) fire marshal RFD r 91 Wellington av
John E (Helene M) slsmn h 38 Roth
Jos R (Lillian J) meat ctr Frank's Market & Grocery h 36 Poplar
Josephine case wkr Monroe County Dept Social Welfare r 355 Caroline
Kase (Frank J Slattery) liquors 922 Main W
Kathryn M cash r 692 Melville
Leo I jan h 355 Caroline
Madeline H cash Champion Athletic & Sportswear Co r 62 Epworth
Margt Mrs h 41 Faraday
Margt J r 165 Brunswick
Mary L Mrs tchr Sch 9 r 91 Wellington av
Michl (Marguerite M) h 99 Paige
Nellie wid Danl r 62 Epworth
Patk h 692 Melville

757

PHILCO BEAUCAIRE I N C. Philco Distributors Since 1918
AIR CONDITIONERS, REFRIGERATORS, FREEZERS, RADIOS, TELEVISION, ELECTRIC RANGES
319 WEST MAIN ST. — HAMILTON 2830

GENESEE ST 1955

213

Let ROCHESTER GAS & ELECTRIC Help You

The skill, experience and services of our Industrial Engineers and Home Service Representatives are at YOUR disposal without charge or obligation.

CALL ON US AT ANY TIME

ROCHESTER GAS & ELECTRIC — LO cust 7000

- Coyer Ann S tech Strong MH r 260 Crittenden Blvd
Lorene M Mrs ofc sec Myron W Greene r 16 Harold av S'ville
Matochin R supt C P Ward Inc h 12 Harold av Scottsville
Margt studt nurse StMary's Hosp h 89 Genesee
Roy W (Mary F) formn C P Ward Inc h 1079 Exchange

- Cozzini John lab r 390 Bay
Cozzo Fillipo (Anna) slsmn h 162 5th
Crabb Eliza G Mrs clk Speedy Cleaners & Dyers r 45 Glendale pk
Harry (Eliza G) h 45 Glendale pk
Jas (Vera) bidr h 1055 Plymouth av S
Jean A ofc wkr r 927 Main E
Nellie Mrs cafeteria wkr U of R h 5016 Ridge rd W, S'port

- CRAIG
Clifford Indry wkr r 256 Breck
David L (Judith) musician Roch City Mus Assn h 12 Vine
Eliz A Act opr NY Tel Co r 279 Ravenwood av
Ethel A h 42 Wisconsin
Felix A (Eva J) pkr E W Edwards h 527 Caroline
Floyd suvr B&L Co h 12 Grenelle, N Chili
Frank S (Florence) eng GRYS Co h 127 Chilli-Scottsville rd C'ville
Harry asst formn Monroe Tool & Die Co of Rich Inc h 307 Seville dr Ironde
Harry A state agt Fire Assn of Philadelphia h 259 Willowbend rd Br
Helen G clk SL&C Co r 45 Kenwood av
Jas A (Henrietta) insp Gleason's r Spencerport
Jennie J wid Frank A h 60 Syke
John mech h 568 Lake av
Leonard J ins agt Monarch Life Ins Co h Batavia
Linwood H (Aurelia M) carburizer Gleason's r Canandaigua
Loren J, sr design eng Camera Wks h 202 Forest Hills rd Br
Lewis r 245 Sawyer
Louis M clk Fort Hill Liquor Store h 1775 MtHope av
Margt r 1971 Lake av
Mary r 9 Edmonds
Mary Mrs hsekr The Columbia Sch of Roch r 18 S Goodman
Mazie E Mrs time kpr Am Brake Shoe Co r 45 Edgeland
Nellie wid Geo H h 39 Federal
Raymond restr wkr r 132 Front
Robt (June) formn h 24 Upton pk
Robt W drftsmn Consolidated Mach Tool r 184 Dartmouth
Stuart A (Virginia A) pres Dunn & Craig Inc h 32 Bobrich dr
Lewis (Agnes) mach h 294 Wellington av
Thos J city insp r 247 Genesee-pk bldg
Thos J (Agnes G) lwyr 19 Main W rm 720 h 40 Normandy av
Thos Jr jr (Agnes G) lwyr h 40 Normandy av
Thos R emp Genesee Valley Mill Finishing Co Inc r 46 Argyle
Walter Mrs emp Sibley's h 45 Kenwood av

Joseph E. Silverste
G. L. U
INSURANC
Life
Acciden
Annuitie
Group
Estate
HA milto 9630
1350
Lincoln
Alliance
Bank
Building

CRAIG WILMOT R (Jean M) v-pres and trust officer
Lincoln Rochester Trust Co 183 Main E, Zone 4
tel BAKER 1200 h Evergreen Lane, Zone 18
Brighton—See page 46

- Craigie Alf J (Eliz F) brkmm NYC h 525 Remington
Craigln Gladys wid Franklin h 575 Averill av
Crain Anthony r 43 Birch cres
Cynthia studt r 115 Nunda bldg
Douglas B (Harriet) slsmn h 565 Jefferson av
Harriet Mrs tchr Sch 11 r 565 Jefferson av
Harriet M studt r 115 Nunda bldg
Leslie H (Mildred E) mach opr h 127 Parsells av
Raymond L, USA r 43 Birch cres
Rose A wid Louis M h 43 Birch cres
Roy E (Nadina) slsmn h 34 Congress av
Rufus B (Eliz W) medical dir EK Co h 115 Nunda bldg
Vera Mrs time kpr h 447 West av
Crley Harry E (Mabel) h 408 Hayward av
Harry E jr, tely wkr h 404 Hayward av
Cram Barbara clk L M Berry & Co r 521 Meigs
Gertrude B wid Henry h 28 Brighton
Wm (Madeline) lathe opr Wollensak's h 282 Newton Rd Gr
Cramatie David (Louise) h 166 State
Cramb Frances I optical wir Wollensak's r 62 Dayton
Harold M (Frances I) glazier Melen Glass Wks h 62 Dayton
Cramer see Kramer
A Robt (Blossom) pres Cramer Drug Co Inc h 304 Rhinecliff dr Br
Anna wid Morris E h 56 Alameda
Berl S (Bertha) lwyr 19 Main W rm 426 h 41 Wilmer
Bernard trucker NYC Sta h 26 Gorham
Bertha Mrs typ Royal Typewriter Co Inc r 116 Argo pk
East av
Carl E (Evangeline) eng NYC h 173 Hampden road
Chas (Delia) formn h 16 Hickory
Chas A (Martha L) formn h 42 Asbury
Chas Jr (Dorothy) heat treater Consolidated Mach Tool h 195 Salisbury
Danl (Marilyn) ofc mgr White Linen Supply Laundrys Inc r 109 Holmes rd Gr
David (Joan A) slsmn r 456 Lake av

SHERATON HOTEL

FOSTER GURNI
Manager
350 ROOM
FROM \$5.
FREE
RADIO-TELEVIS
IN EVERY ROOM
Complete Facilit
for Any and Ev
Occasion
DINE IN OUR
SAGAMORE ROOM
VISIT OUR
COCKTAIL LOUI
BOTH
AIR CONDITIONI
EAST AV
BA ker
8400

PHILCO AIR CONDITIONERS REFRIGERATORS FREEZERS RADIOS TELEVISION ELECTRIC RANGES
BEAUCAIRE INC Philco Distributors Since 1918
319 WEST MAIN ST. — HA milton 2830

GENESEE ST 1955

428

Manufacturing and Repairing

Likly's SINCE 1844
fine luggage & gifts

ROCHESTER'S OUTSTANDING LUGGAGE AND GIFT CENTER
• EVERYTHING FOR THE TRAVELER
HANDBAGS, COSTUME JEWELRY
BA ker 5530 267 MAIN ST. E. Cor. Cortland

OLFERT
ROTHERS

Established
4 Years

ANNA
T.
OLFERT

General

INSURANCE

SERVICE



A Milton
80 - 6289

522
1st Federal
Savings
Bldg.

328
MAIN ST.
EAST

OLFERT
ROTHERS

HITCHCOCK
—Mary h 799 Lake av
—Mildred J Mrs clk EK Co r 24 Overbrook rd Ga
—Nancy studt nurse r 224 Alexander
—W Allan asst res coordinator U of R r 24 Norman rd
Hitchens Eliz ofc wkr h 1 Amherst
Hitching Restaurant (Vincent Destino) 264 Clinton
av N
Hitchings Donald G (Marlan) clk EK Co h 32 Wood-
side dr Pnld
Hitchner Martha J counselor School 5 h 233 S Good-
man
Hite Anna L Mrs emp Germanow-Simon r 133 E Elm,
E Roch
—Beatrice M bmo Photostat Corp r 18 Richard
—Bertha E wid Louis h 866 Clinton av S
—Clara Mrs h 58 Rowley
—Electric Heat Unit Co (Roy A Hite) 36 Richmond
—Kenneth E (William) elec heating eng Hite Elec
Heat Unit Co h 17 Oxford
—Mary Mrs clk Walter J Jamieson Corp r 134 Rocket
—Roy A (Harriet A) (Hite Elec Heat Unit Co) r
65 Warrington dr Br
Hitzel Ella M h 436 Lyell av
Hitzfeld Bertha Mrs h 83 Otis
—Yolaula J wid Ernest C h 23 Dickinson
Hitzke Aug R (Bertha H) carp h 372 Avenue A
—Dorothy J, EK Co r 171 Ellington rd
—Henry (Viola) lens psr h 141 MtVernon av
—Howard F (Evelyn M) router SL&C Co r 113 Sher-
idan
—Irene E reservations clk Am Air Lines Inc r 141
MtVernon av
—Pearl M film wkr r 372 Avenue A
—Rudolph F (Elsie) fire fighter Truck No 6 h 171
Ellington rd
—Walter H clothing wkr r 372 Avenue A
Hitzler Irene C sten h 25 Whitney
Hix Melvin C (R Isabell) h 28 Eastman av
Hixson see Hickson
—Edna M prin School No 17 h 65 Elmendorf av
—Geo F (Hazel W) lwyr S Exchange rm 315 h 61
Elmendorf av
—John C eng Consolidated Vacuum Corp r Rush
—John W (Alice M) comptroller Max Lowenthal &
Sons h 370 Gould Br
—Marilyn F clk K Pk h 264 Park av
Hladina Caroline Mrs mach opr H-F Co r 132 Weaver
—Roman (Caroline) emp Todd's h 132 Weaver
Hnativ Casper (Stella) window cln h 225 Weaver
—June clk LRT Co r 70 Shore dr Ironrd
Hnativk Anna Mrs charwn Paul Revere Trade Sch r
181 Wilkins
—Hyronka A Mrs porter Walter Wojteczak r 102 Kelly
—John tailor r 26 Avenue A
—Leota B r 50 Weyl
—Michl (Anna) tailor h 102 Kelly
—Sophia J 6kpr W II A M-T V h 50 Weyl
—Walter W (Anna) setup mn SC Co h 181 Wilkins
Hnltck Edwin (Joyce) studio h 9 Backus
Hnojowyj Fedir (Olena) mach opr H-F Co h 48
Catharine
Hnyszyn Dmitro (Sophie) camera wkr h 15 Widman
Ho David (Maria) eng Delco h 27 Harlem
—Lew Indry 40 Lake av h do
Ho-A Ernest studt r 140 Spring
Hoad Alice Mrs asmlbr Roch Mfg Co r Wayneport rd
Macedon
—Lester (Dorothy) pkr Toledo Scale Co h 246 Bremen
—Redford J (Laura M) whsmn S M Fickinger Co
Inc r Macedon
Hoadley Barbara J msngr EK Co r 805 Denise rd Gr
—Bernard W (Rita) asst civ eng Barge Canal Term
h 795 Denise rd Gr
—Janet D Mrs nurse Strong MH r 324 Hurstbourne rd
Ironrd
—Roger L washer du Pont r 324 Hurstbourne rd Ironrd
Hoag Cecilia M Mrs nurse Dr Norman M Dennison r
46 Federal
—Darwin B (Beverley) coml rep RG&E Corp r 32
Kingston
—David G, USA r 207 Farragut
—Earl A (Ceilia M) used car dlr h 46 Federal
—Edw P stafrtr bldr Beech Nut Packing h 45 Durand
bld Ironrd
—Geo A (Helen R) sta eng r 116 Resolute
—Geo W (Jane) terminal opr Atlantic Refining Co h
901 Ramona pk
—Harold J mech Roch DPW r 278 Alexander
—Harold L mason h 207 Farragut
—Helen A bkpr Elthorn & Birmingham r 33 Canfield
pl
—Hessie J h 115 Alliance av
—John Kemter (Doris R) asst adv and sls mgr Wilmot
Castle Co h 386 Antlers dr Br
—Marion E (Mrs Harold L) died April 28, 1954
—Mary H r 115 Alliance av
—Melvin (Eliz) h 36 S Union
—Peter K studt r 55 Beckwith ter
—Pierre (Helen K) dir EK Co h 55 Beckwith ter
—Saml (Glady) bakery slsmn h 257 Wilkins
—Saml R digd Mar 22, 1954
—Wyman elev opr r 52 Richmond

Hoage John B (Leona) parts mgr Jim Verhey Motors
Inc h 1233 Norton
Hoagland Barbara M bmo EK Co r 1008 S Goodman
—Donald J (Oualee J) sr acct clk Roch State Hosp h
7 Beecherfrt rd Ga
—Edna shipper Beck Clns & Dyers r 119 Averill av
—J Richd (Audine) constn wkr h 26 Skuse
—Jas h 21 Tremont
—Mary W Mrs teller Central Trust Co r 133 Mason
—Millard (Mary W) slsmn r 133 Mason
Hoak Chas N (Leona) asst formn EK Co h Spencer-
port
—Core Mrs cook Mirh J Inzana r 834 Main W
—Everett E (Louise A) slsmn H & II Palmi & Laquer
Co h 31 Lehigh av
—Irving F (Glenora) truck driver h 308 University av
Hoar Steph J rotary feeder Haloid Co h 248 Bone-
steel Gr
Hoard Chas, USA r 688 Genesee
—Eric B ins 691 Main E
—Helen A Mrs tel opr Strong MH h 652 South av
—John B (Minnie) h 446 Court
—Jos (Esther) mntrenn h 682 Genesee
—Robt M chnfr r 652 South av
Hoare Icy r 88 Alexander
—Northington (Alice M) slsmn TP Co Inc h 1217
Northrup rd Pnld
Hoban Cath M see TI Co's r 50 Chestnut
—Eliz Mrs sten Markin's Agency Inc r 31 Alexander
—Kathleen domestic h 3 Lyell av
—Lawrence J (Kathryn M) hearing referee NYS Bur
of Motor Vehicles r 208 Trafalgar
Hohar Jos fety wkr r 15 Rumlnd pk
Hohart Apartments, Geo W Holt supt 640 Monroe av
—C Grenville (Beatrice S) underwrt Aetna Casualty &
Surety Co h 455 Backus rd Web
—C Lucile underwrtler Wm H Kaiser Agency h I
Copenhagen
—Dorothy Mrs recpt Arth Murray Sch of Dancng r 3
Utica pl
—Jas, K Pk r 71 Augustine
—Lawrence (Mary A) h 10 Greig
—Sales Agency (Carl M and Wm N Pearson) vending
machines 533 North
—Violot G Mrs clk Metal Arts Co Inc r 274 Clair-
mount
Hobbie Eva H wid Geo A h 41 Brighton
Hobbins Dennis L (Lavina A) yard master h 86 Wis-
consin
—Gertrude M dept mgr David's h 56 Chestnut
—Mary J Mrs clk Old Colony bus Co r 610 Grand av
—Robt (Mary) ofc wkr h 610 Grand av
Hobbs Albert E (Frances) formn Wollensak's h 21
Bobrich dr
—Austin P (Ceilia) stock clk h 385 River
—Barbara J studt r 50 Mayfield
—Deane W (Beatrice V) chem laby K Pk h 81 Avis
—Delia E wid Herbert B h 935 Chilli av
—Frances L clk Consolidated Mach Tool r 21 Bobrich
dr
—George Ella bkpr Strong MH r 10 Rhine
—John (Virginia R) cfr h 28 Olean
—L E (Leonard E Hobbs) paint roller mfr 46 An-
drews
—Leonard E (Hilda R) (L E Hobbs Co) h 56 May-
field
—Virginia nurses' aide Roch Gen Hosp r 28 Olean
Hobby & Craft Shop Inc, Chas S Copeiland mgr 533
Lake av
—Irving T (Lucy M) dep sheriff Monroe County h
408 Main E
Hobdell Helen Mrs br mgr Speedy's Dry Cleaners r
Fairport
Hoben Hubert G (Anne) (Bo Cinder Sales) h Rock-
port
—John J jr r 38 Mohawk
—Robt E studt r 931 Chilli av
Hobert Marian wid Denis fety wkr h 161 Remington
Hobin Angie M, K Pk h 150 University av
—Chas slsmn Bartholomay Dairy r 62 Oak Hill View
—Giles F (Patricia) prof Colgate Roch Divinity Sch
h 62 Oakhill View
—Harold H (Margt M) pmtr Roch Times-Union h
238 Kisingbury
—John L genl formn r 41 Westfield
—Lloyd A (Marie) sexton h 41 Westfield
—Winfred C (Addie B) mite watchmn Heinrich Mo-
tors Inc r 228 Bronson av
Hoblock John J (Sophia) tchr Edison Tech High Sch
r 79 Clarrington Ironrd
—Sophia Mrs emp TI Co's r 79 Clarrington Ironrd
Hobner Florence Mrs h 317 Cedarwood ter
Hobson Alf chnfr h 384 Wilder
—Brook tool mkr TI & R Tool & Die Co h 177 Dew-
berry dr Ironrd
—Ernest G, USA r 756 Smith
—Eva Mrs optical wkr h 756 Smith
—Jos (Lillian) fety wkr h 2 Grace
—Mary wid Thos h 580 Scio
Hobstetter Robt G music tchr 387 Main E rm 5 h
240 Goodman S
Hoch Chas J clk PO r 113 Clinton av N
—Earl B (Rose) reporter Roch Times-Union h 505
University av

HOCH
—Earl G (Alice D) h 1401 Lake av
—Edw D circulation r 1401 Lake av
—Eng bksmith Unit Parts Roch Corp r Fassetts la
—Hazel M wid Edw L h 778 Arnett bld
—Magdaline camera wkr r 88 Randolph
—Otto M (Maude A) eng M D Knowlton Co h 256
Clay av
—Paul bakery wkr Genl Baking Co r 24 Electric av
—Ralph L (Adeline I) asst dep mgr Clinton Optical
Co Inc h 168 Ashwood dr
—Verdine P (Ruth) sr eng Camera Works r Scotts-
ville
Hochadel Claude E (Anna M) slsmn Judge Motor Corp
h 108 Wetmore pk
—Jean E clk EK Co r Genesee
—Ronald W slsmn Weis & Fisher Co r Lima
Hochbrucker Geo N fety wkr Consolidated Vacuum
Corp r 4982 Ridge rd W, S'port
—Mary L recpt Kyle E Daniels & Co Inc h 979
Maple dr Web
Hochhauser Betty L Mrs bkpr Electric Materials Inc r
88 Sylvan rd Br
—Len (Ethel) K Pk r 259 Laburnum cres
—Mark (Betty L) mach opr Germanow-Simon h 88
Sylvan rd Br
—Sol garage mech Hart's Food Stores Inc r 215 Cum-
berland
Hochheimer Ann C wid Nicholas atudt StAnn's Home
r 152 Ridgeway av
—Bernard P emp U of R h 152 Ridgeway av
—Bernard M (Olive) sexton Christ Episcopal Ch h
28 Lawn
—Laura studt r 424 University av
—Richd clk r 28 Lawn
Hochlander Grace Mrs h 1057 Main E
—John H slsmn Geo E Hazard Co Inc h 6 Riverview
Hochman Naomi G health phys Health Bureau r 1403
Norton h do
Hochmuth Kurt W (Evelyn M) utilitymn EK Co h
72 StJacob
—Louis K, USA r 72 StJacob
Hochreit Isart cfr h 66 Roth
Hochreiter Andrew J (Florence L) grinder h 2 Eva
pl
—Ann sten Laura Furn Co Inc r 257 Lake av
—Cath M nurse Roch Genl Hosp h 750 Jay
—Geo A (Geraldine M) h Hanover Houses Bldg 4
—John (Evelyn A) emp Hawkeye h 356 Colvin
—Michl G (Caroline M) baker White Star Baking
Corp h 60 Kingston
—Robt (Florence) sls agt h 257 Lake av
—Robt G fety wkr r 60 Kingston
—Wm (Louisa) asmlbr Davenport Machine Tool Co
Inc h 387 Wilder
—Wm J (Maud S) carp h 348 Avenue A
—Wm T (Irene P) drsmn TI Co's h 23 Chestnut dr
Chilli
Hochstein David memorial School music school 12
Hoeltzer
—Jos asst supt EK Co Navy Div r 3191 Elwood av
Br
Hochenice Edw r 9 Galusha
Hock Edw D asst prod mgr Hanford & Greenfield Inc r
1401 Lake av
—Josephine E Mrs pres-treas Louis C Hock & Son Co
Inc r 47 Saranac
HOCK LOUIS C & SON CO INC, Mrs Josephine E Hock
pres-treas Margaret M Sergeant v-pres-sec general
insurance 502 Clinton bldg 17 Clinton avenue S,
Zone 4 tel Baker 7395
Hock's Service Station (Harry M Hockenbrocht) gas
sta 422 Exchange
Hockbreckner Nickolas r 2 Laser
Hockborn Florence B Mrs slsmn r 327 Duran
Hockenberger Clayton supt Mansard Apts h 169 S
Fitzburgh
—Etta E wid Clarence tchr r 281 West av
Hockenberry Edith B wid Arth L h 32 Quiney
—Edith E asmlbr SC Co r 32 Quiney
—Floyd jr (Mary M) mach Gleason's h 140 Pontiac
Web
—Henrietta W wid Floyd F h 847 Plymouth av S
—Irene whsmn Roch Drug Co-operative Inc r 36 Row-
ley
—John T (Louise M) driver Physicians Sup Corp of
Roch h 459 Scio
—Mary B Mrs retouchng 82 StPaul rm 523 h 82
Franklin sq
—Paul (Marie) store mgr Hart's Food Stores Inc r
470 Emarus
—Raymond L (Lillian Marie) stock clk SC Co r 847
Plymouth av S
—Wm (Irene) elev opr Sibley Tower Bldg h 56 Row-
ley
Hockenbrocht Harry M (Maude H) (Hock's Service
Station) h 37 Bagle
Hockenbrough Earl R (Beatrice A) installer RT Corp
r 27 Meadow View dr Pnld
Hockenos Frank L mach High Speed Hammer Co Inc r
36 Mazda ter

"Rochester's Most Interesting Store"

Words


EVERYTHING IN HARDWARE

15 EXCHANGE STREET TELEPHONE LO cust 4500

GENESEE ST 1955

707

EGBERT F. ASHLEY CO.
GENERAL INSURANCE
 400 CUTLER BLDG. 42 EAST AVE. Phone HA milton 1858



CHRYSLER AIRTEMP
HEATING AND AIR CONDITIONING BY

196 CHESTNUT ST. HA 9230

PEERLESS

—Electric Co of Ohio, Harry Morrow dist mgr electric
 —motors 16 Main E rm 614
 —Print Shop (Dani H and Edw R Appleton) 376
 —Clinton av S
 —Television Inc, Carl J Esler pres-treas Mrs Anna
 —May Esler v-pres-see 1168 Dewey av
 Peers Dora A wid Irving A insp h 110 Hampden
 rd
 —Irving A (Marion) slsmn h 161 Bryan
 —Joan J ofc wkr r 119 Hampden rd
 —Leon F (Janet) carp h 163 Bryan
 —Patricia ofc wkr r 119 Hampden rd
 —Paul J (Helen G) emp EK Co h 16 Joslyn pl
 —Robt E r 119 Hampden rd
 Peeso Geo F (Lorraine M) h 24 Hand
 —John H (Minnie E) wctmnn h 27 Radio
 —John H jr (Janet L) drftsmn K Pk h 82 Elm dr
 Peester Nina Mrs r 33 Cornell
 Peet see Peth
 —Jos D Jr, asst supt EK Co h 2950 Elmwood av Br
 —Juanita r 85 Juniper
 —Milo H (Sarah F) shipper h 24 Rising pl
 —Olmstead drftsmn Rectifrg Co r 70 S Main Ptsfd
 —Saml C production eng Fasco Industries h 151 Vil-
 —lage lane Br
 —Walter Jr (Doris) constr wkr h 50 Mildorf
 Peets Clifford widr Hartman Metal Fabricators Inc h
 201 S Lincoln, E Roch
 —Edw F filler Huther Bros Saw Co r 26 Caledonia av
 —Stville
 —Eva M Mrs clk Roch Mfg Co h 708 Roosevelt rd, E
 —Roch
 —Fannie insp Roch Mfg Co r 210 Golf av Ptsfd
 —Harold (Eva M) solderer Roch Mfg Co r 708 Roose-
 —velt rd, E Roch
 —Ralph mach opr Kee-Lox Mfg Co Inc h 400
 —Ptsfd
 —Rolin P truck driver Roch Mfg Co h Union Hill
 Peffer Bessie Mrs h 162 Scio
 —Raymond (Adele) truck driver h 1036 Genesee
 —Wilma E wid Wm insp EK Co h 360 Cottage
 Peffers John H h 395 South av
 Peffer David R (Diana) grad studt h 602 University
 pk
 Pegelli Angelo (Mary) constr wkr h 256 4th
 Peggs Bertha Mrs tailoress Royal Uniform Corp r 2547
 —MtRead blvd Gr
 —David B h 2547 MtRead blvd
 Peggy Marie (Mrs Margt J Slater) 25 North nm
 —323
 Peglau Ernest F fnshr h 19 Northview ter
 Peglow Arnold L (Browncroft Florists) r 470 Winton
 rd N
 —Doris A clk Gleason's r Victor
 —Earnest M (Alice L) elev opr h 142 Elba
 —Eleanor T Mrs K Pk r 100 Holcroft rd
 —Elmer J (Amelia R) printer Todd's r 37 Averill
 av
 —Herman W (Monique) EK Co h 207 Field
 —John M (Louise) h 44 Bly
 —Walter L (Dorothy F) EK Co h 490 Benton
 —Wm (Emma) h 479 Winton rd N
 Pegman Eivor B (Cath M) died Dec 10, 1953
 —Cath M wid Eivor B h 451 Raines pk
 —Francis J Bev asst pastor Church of the Blessed Sac-
 —rament 259 Rutgers
 —Mary Alice sten r 451 Raines pk
 Pegosch Irene M clk Camera Works h 182 Forgham
 rd Gr
 Pegosh Willard E prntr Matthew J Riley h 108 Hoover
 rd Iron
 Pehl Lillian S r 429 Seneca pkwy
 Pehla Albertina wid Aug r 271 Wilkins
 —Anthony (Ruth M) K Pk h 59 Reliance
 —Audrey A clk H-F Co r 16 Lang
 —Cath R Mrs cafeteria wkr H-F Co r 16 Lang
 —Chas r 834 Rand
 —Donald C r 59 Reliance
 —Ernest A (Marion E) h 40 Durgin
 —Ernest A jr, USA r 40 Durgin
 —Geo A (Cath R) mach h 16 Lang
 —Geo A jr, USN r 16 Lang
 —Julius C (Martha M) camera wkr h 119 Resolute
 —June A Mrs medical sec Dr Geo Gamsu r 94 Klinik
 rd Br
 —Marion E pkr Germano-Simon r 40 Durgin
 —Richd W (Jenr) press opr H-M Co Inc r 94 Klinik
 rd Br
 —Ruth M adj supvr SL&C Co r 59 Reliance
 —Wesley D r 40 Durgin
 Peiffer see Pfeifer, Pfeiffer, Pfeiffer and Pifer
 —Frank W (Edna W) detail mn h 64 Hopner ter
 —Fredk J clk RG&E Corp r 37 Tamarack
 —Fredk L (Lillian M) h 37 Tamarack
 —Harold (Marie A) USN r 5 Siebert pl
 —Jos C asst dep clk Monroe County Board of Super-
 —visors h 208 Pinecrest dr Iron
 —Jessiel Mrs therapist h 79 Beverly
 —Marie Mrs emp James Cunningham Son & Co r 5
 —Siebert pl
 —Robt H slsmn W W O'Brien Adv r 488 Alexander

Pelriano Jos (Madeline T) studt r 11 Montrose
 Pelron see Pearson and Pierson
 —Chas A died Feb 26, 1954
 —Clarence O ptr r 46 Stanfield ter
 —Henry D bkpr r 235 Cedarwood ter
 —Hester M glass selector TI Co's r 46 Clayton
 —Mabel C wid Owen B h 44 Stanfield ter
 —Raymond F lab Roch Park Dept
 —Silas (Regina) electn h 271 Ravenwood av
 —Winfred G (Hester M) inker Kee-Lox Mfg Co Inc h
 —46 Clayton
 Peititsi Mary wid Jos h 191 Child
 Peitscher Edw C h 127 Sellinger
 —Eliz C r 127 Sellinger
 —Irin E (Lucille) clk RG&E Corp h 38 Kingsboro
 rd
 —Lucille nurse StJohn's Home for the Aged r 38
 —Kingsboro rd
 Peitzer Sidney Jr r 115 Woodbury
 —Sidney C (Julla) hlpr F L Heughes & Co Inc h 115
 —Woodbury
 Pejsack Isaac (Eliz) tailor 913 Clinton av N h 450
 —Joseph av
 Pekarovsky Anna tailoress r 19 DeJonge
 —Gertrude wid Isaac h rear 19 DeJonge
 Pekarsky Arth h 343 Hudson av
 —Ellen Mrs v-pres-sec Lisbeth Brooks Interiors Inc
 —r 100 SanRafael dr Ptsfd
 —Fannie r 343 Hudson av
 —Harry supvr HHart's Food Stores Inc h 83 Fair
 —Oaks av Br
 —Hiram slsmn David Morris Tobacco Corp h 18 Ra-
 —dio
 —Julius r 343 Hudson av
 —Maurice D (Ethel) ctr Stecher-Traung h 76 Hollen-
 —beck
 —Max died Aug 10, 1953
 —Saml gro 345 Hudson r 343 do
 Pel Fredk (Eleanor H) electn Alhart Electrical Co
 —Inc h 134 Wetmore pk
 —Jacob (Maria) sta eng h 159 Millbank
 Pelagia Anthony (Rose) tailor h 2 Ritz
 Pelano Anthony A (Evelyn) genl mgr Roch Wiper Co
 —Inc h 2079 Clifford av
 —Chas R (Maudie) mason h 96 Prospect
 —Jas P (Rose M) saw mn r 21 Purlong
 —John (Angelina) cin Powers Hotel h 209 Oak
 —Jos T (Rose B) whsemn Rochester Wiper Co Inc h
 —119 Jackson
 Pele see Peitz
 —John r 373 Court
 —John shoe wkr h 360 Main E
 —John R (Norma M) emp Haloid Co r 1255 North
 Pelcher Anthony (Edna H) electn h 917 Avenue D
 —Chester (Dolores E) widr h 200 Avery
 —Edw W (Janice C) metal lather h 30 Resolute
 —John J, USA r 917 Avenue D
 —Robt K emp Wollensack's h 917 Avenue D
 —Shirley A, EK Co r 917 Avenue D
 Pelczar Harry A (Regina) supvr r 854 Hudson av
 —Helen D insp r 854 Hudson av
 —John J carp h 854 Hudson av
 Pele Clara M Mrs h 15 Clifton
 Pelchatti Marlene C slsmn Kroll's r 48 Sullivan
 —Mich E (Ann) lens pshr h 48 Sullivan
 Pelckaita Eva pack mkr StMary's Hosp r 84 Genesee
 Pelepeak Mikolaz h 325 Hudson av
 Pelham Kenneth F (Lucille) eng SC Co h 34 Bobrich
 —dr apt 10
 Pelino Chas H (Esther C) meat ctr h 75 Monica
 —Richd clk r 75 Monica
 —Wm (Robert) (Triangle Liquor Store) h 72 Isa-
 —belle
 Peliquin Roy ptr r 30 Ford
 Pelletera Chas Jr, USAF r 260 Garson av
 —Chas C (Josephine) slsmn Electrolux Corp h 260
 —Garson av
 —Jerome gas ste atndt r 260 Garson av
 Pelkey David r 1055 Monroe av
 —Dorothy J editorial asst Lawyers Co-op r 89 Gothic
 —Francis G h 43 S Wash
 —Jas D (Sadie) chef Belvedere Restr h 89 Gothic
 —Louis L (Ruth T) emp Roch Products h 1116
 —Monroe av
 —Norman r 468 Lyell av
 —Sadie J restr wkr Powers Hotel r 89 Gothic
 —Vivian Mrs fety wkr h 1055 Monroe av
 —Walter M lwyr 563 Hudson av h 7 Sierra
 Pell Anthony hand nailer Marshall Boxes Inc r 84
 —Gilbert dr Iron
 —Mary wid Guy h 600 Smith
 —Saml H supvr du Pont h 274 Randolph
 Pella Alice A msngr EK Co r 334 West Elm, E
 —Roch
 —Rudolph (Mary) mach Gleason's h 334 W Elm, E
 —Roch
 Pellagrino Jos G (Jean H) meat ctr h 247 Pennsyl-
 —vania av
 Pelland Barbara ofc sec Prudential Ins Co of America
 —Group Ofc r 1889 Portland Iron
 Pellegri Agostino (Mary) eng h 1845 Norton
 —Albert F (Lois) formn Trimble Inc h 43 Holyoke

PELLEGRINI

—Chas A (Eliz P) (Lynam's Grill) h 37 Yorkshir
 —rd Iron
 —Clorinda wid John h 74 Clayton
 —Florence M ofc clk r 40 Ackerman
 —Frances sec r 43 Portland av
 —Frank (Louise) bar tndr Lynam's Grill h 40 Acker-
 —man
 —Ira M Mrs tailoress r 8 Durgin
 —Jos (Helen) prs 172 Hartford
 —Jos whsemn S M Flickinger Co Inc r 92 Hudson
 —av
 —Lois Mrs asmbtr Trimble Inc r 43 Holyoke
 —Patk C emp GB Co Inc r 37 Yorkshir dr Iron
 —Susan tchr Arth Murray Sch of Dancing h 43
 —Portland av
 Pellegrino Anthony (Mollie T) emp NYC h 1939
 —r Goodman Iron
 —Anthony C (Mary) custdu PO h 81 Weld
 —Anthony E (Louise) gro 474 Scio h 30 Barbary
 —ter
 —Antoinette A clk r 6 Bauer
 —Antonio (Cath) prsr HF Co h 658 Bay
 —Carl E (Marian) EK Co h 174 Arbutus
 —Dominic (Mamie) clk h 645 North
 —Dominic J (Louise) (Union & Penn Service Sta)
 —h 17 StStanislaus
 —Donata wid Mauro h 6 Bauer
 —Edw walter h 285 Oxford
 —Edw L waiter Guy Michael's Restr r 81 Weld
 —Francesca F wid Dominick h 96 Woodward
 —Heta M Mrs clo wkr HP Co r 72 Hartford
 —John B (Eliz) mason h 61 Hollenbeck
 —John R (Jane R) sergt RFD h 187 Nichols
 —Jos (Concetta) millwright h 158 Winteroth
 —Louis R (Theresa) driver GB Co Inc h 180 Davis
 —Margt wid Pasquale r 190 Roycroft dr
 —Ralph T appr mason r 61 Hollenbeck
 —Rose (Carmella) h 100 Pennsylvania av
 —Sam R (Helen J) carrier PO r 179 Winteroth
 —Serafina wid Lawrence h 180 Davis
 —Vladimiro (Josephine) carp h 306 Lyceum
 Pellengra Mamie wid Jos tailoress h 46 Avenue A
 Pellens Arth F (Mildred E) gas sta 159 MtHope av
 —r 401 Cedarwood ter
 —Bertha wid Alf h 401 Cedarwood ter
 —Mildred E Mrs ofc sec Toledo Scale Co r 401
 —Cedarwood ter
 Pellerito Giuseppe (Nellie) press opr Atlantic Stamp-
 —ing Co h 36 Orlando
 —Jos (Nellie) hlpr h 36 Orlando
 —Jos (Concetta) tailor Bond Stores h 42 Marietta
 —Peter J, USAF r 42 Marietta
 Pellesski Clementine insp HM Co Inc r 106 Babbitt
 —pl
 —Enis R (Leora M) whsemn Pollansbee Metal Ware-
 —houses r 10 Jensen dr Chll
 —Italia wid Massimo h 106 Babbitt pl
 —Leora M Mrs sten Pollansbee Metal Warehouses r
 —10 Jensen dr Chll
 —Norman, K Pk r 106 Babbitt pl
 Pelleterra Rose wid Angelo r 351 Alphonse
 Pelletier Adrian W (Clara E) clk Wehlie Electric Co
 —h 67 Orchard dr Br
 —Francis J appr meat ctr Loblaw Inc r 180 Bway
 —Jos E (Adrienne) bus opr Roch Transit Corp h
 —Livonia
 —Leo A lab Barge Canal Terminal r 228 E Filbert
 —E Roch
 —Leo G (Georgina M) slsmn h 5 Post av
 —Raymond A (Blanche) scraper Gleason's h 35
 —StJohn's pk
 —Ronald W clk RT Corp r 611 Grant, E Roch
 Pellett Clarice wid Frank A h 182 Band
 —Doris W Mrs tchr Sch 43 r 279 Wilmot rd Br
 —Francis B (Marian F) bmo RG&E Corp h 30
 —Gordon pk Web
 —Harold L (Ellen, E) formn EK Co h 182 Irvington
 —rd
 —Lee R (Doris W) slsmn Blue Boy Dairy Inc h 279
 —Wilnot rd Br
 —Marion Mrs x-ray tech EK Co r 30 Gordon pk Web
 Pellette Paul E chauf Brighton Place Dairy h 48
 —Baker pk Web
 Pelletti Elena wid Pedro h 186 Cumberland
 —Gino P (Rose A) lens pshr r 186 Cumberland
 —Peter r 1340 Clifford av

PASSENGER CARS AND TRUCKS
 Specialized Service **COOL CHEVROLET CORP.** Large Inventory of Genuine Parts
 340-360 CULVER ROAD — TEL. BR ownng 7070

GENESEE ST 1955

721

MONROE COUNTY SAVINGS BANK

SAVINGS ACCOUNTS MORTGAGE LOANS SAFE DEPOSIT BOXES

TWO CONVENIENT OFFICES

35 STATE ST.

Member of the Federal Deposit Insurance Corporation

MAIN EAST AT FRANKLIN

60

Lexing- Cananda- 7 Chest- blvd Tech Trust Co h Titus at Canan- n Ridge rd Titus at Church Warwick Cole- G Inc Corp h 58 Por- Emer- Mach Co Co Inc Naughton Arnett Park at Co Inc arissa 86 Clin- gton av of Roch ix Pierson) Beach, Commerce Locust Hillside (sen) r ms Inc sfid

PIERSON

Kate R wid Robt H h 267 Oxford
LeLh H (Carayn B) h 483 Harvard
Louis F (Germaine) K Pk h 56 Pardee
Louis H (Elsie A) slsmn h 2255 Dewey av
Mary came h 308 Kelly
Mitchell sis mgr E E Fairchild Corp h Knickerbocker rd Pfisd
Muriel Mrs slsmn h 8 Rowley
Raymond E (Violet) spl agt Maryland Casualty Co h 4 Irondequoit blvd Iroind
Robt W slsmn Scovill Mfg Co r Penfield
Ronald A (Harriet E) (Pierson Bros Delicatessen) r 284 Parsells
Samuel A desk clk JYM&WA r 164 Gibbs
Virginia C Mrs clk Security Trust Co r 268 Rock Beach rd Iroind
Wm (Murray D) interior decorator r 5 Strathallan pk
Ples Betty slsmn r 30 Buchan pk
Dorothy Mrs beauty shop 138 Avenue A r do
Harry (Fannie) h 30 Buchan pk
Hyman (Libbie) junk fldr 732 Clifford av h do
Isadora h 42 Rowley
Jos bank clk h 3 Ackerman
Lester (Lillian) br mgr Star Super Market h 20 Carthage dr
Louis J (Dorothy R) sht mtl wkr h 138 Avenue A
Max M (Sally) furn slsmn h 2 Riverbank pl
Max Rochester Corp, Jos H Kaplan mgr carpets, rugs 95 North
Sarah wid David r 130 Edgerton
Plesner Albert lvyer r 383 Joseph av
Dave (Yetta) bakery h 383 Joseph av
Peters Peter F (Laura) v-pres Gamrod-Harman Co Inc h 45 Gordon pk Web
Pietraugo Anthony J mach opr h 37 Howell
Pietraugo Saml asst opr FWayne CP Co r 237 Garson av
Pietranico Antonette C music tehr r 202 6th
Vincent (Gemma) tailor h 202 6th
Pietranoni Felicia M mach opr r 21 Kensington
Gaetano (Louise) stock clk r 143 Curlew
Orreste (Paula) mach opr National Brass Mfg Co h 171 McNatubron
Pietranonio Augustine (Anne) h 58 Wilder
Emilio (Romilda) camera wkr r 72 Stenson
Gerald slsmn r 72 Stenson
Giovanna Mrs hplr TP Co Inc r 1750 Lexington av
Pietraszkiewicz Felix (Felicia) clo wkr h rear 802 Clifford av
Helen G Mrs clo wkr Timely Clothes Inc r 126 Chevalin
Stanley G (Rose G) asmlbr h 21 Fairbanks
Walter M (Helen G) tailor h 126 Chevalin
Pietropoli Anthony C (Livia C) mason h 151 Scottsville rd
Pietropolo Carl E (Ida M) window trimmer h 131 Woodward
Domenic (Antonette) lab h 131 Woodward
Pietrosanto Raymond lab r 481 Child
Rose Mrs r 481 Child
Pietrostomone Nicholas (Tda R) mach opr r 173 Portland av
Pietrowski Blanche Mrs h 24 Merrimac
Salome M Mrs asmlbr, SC Co r 15 Herman
Pietry Frank X v-pres Bourjois Inc h New York City
Pietrzak Stanley W mussn h 320 North
Wanda V reg nurse r 46 Hoff
Pietrzykowski Stanley J (Nancy) photo fnsbr EK Co h 102 Rustle
Pietsehman Margt E Mrs mach opr H-F Co h 57 Ketchum
Pietzold Alf H, USA r 273 Bronson av
Alf W (Jean) fety wkr h 4222 Lake av
Anne wid Alf h 273 Bronson av
Pifer Ann M emp EK Co r 52 Dalkeith rd
David G (Dorothy A) credit suvvr EK Co h 67 Tamaraek dr Iroind
Donald W (Eliz C) lieutenant Eng Co No 18 h 33 Lozier
Earl L (June E) hplr h 410 Lyell av
Edwin W (Max A) K Pk h 201 Selye ter
Geo H (Olive J) h 285 Champlain
Gleun C (Corra A) brkmn NYC h 1293 University av
Jas W studt r 201 Selye ter
Marie E hsekr r 151 Highland av
Olive J Mrs dept mgr E W Edwards h 285 Champlain
Robt W, USAF r 52 Dalkeith rd
Sarah D M s transcriber EK Co r Scottsburg
Wm G (Arlene E) widr formn h 52 Dalkeith rd
Wm J (Rose B) msngr H H Sullivan h 36 Mulberry
Pigge Carl H (Thelma B) eng TI Co's h 28 Devonshire dr Pfisd
Leo A (Elma E) supt K L Paper Box Mfg Co Inc h 27 Riverwood av
Robt F (Margt B) asst chf eng Gleason's h 1404 Blossom rd Br

Pigler Esther E instrument repr TI Co's r 110 Augustine
Pignata Jos h 332 Hayward av
Pignatarese Society of StGeorge 367 Smith
Pignatelli Frank waiter Rochester Club r 117 Ontario
Pignato Anthony (Angelina) h 105 Ambrose
Anthony lab Falk Mill Supply Co h 332 Hayward av
Assunta r 28 N Goodman
Bros (Jos M Pignato) barber shop 449 Main E
Evelyn Mrs clk H-F Co r 95 Charlotte
Geo clk The Paine Drug Co h 120 Ridge View dr, E Roch
Jos (Evelyn) mach h 95 Charlotte
Jos M (Mary) (Pignato Bros) h 909 Genesee
Mamie sorter Frankl Bros & Co Inc r 41 Wilson
Margt purch clk Will Corp r 35 Gorham
Mary R bkpr LRT Co r 909 Genesee
Terry Mrs buyer Metzger Apparel Co Inc r 120 Ridge View dr, E Roch
Pignone Anthony frt hndlr r 187 River
Elena Mrs brush mkr Nicholas J Karl & Son r 187 River
Jos (Anna) lab r 187 River
Peter (Rose M) lab h 209 River
Robt (Martine A) USN r 117 Shepler
Rosina R Mrs brush mkr Nicholas J Karl & Son r 209 River
Saml (Helen C) lab h 187 River
Pignotone Louis (Grace) lab East Foundry Co h 135 Hebard
Pigoni Elvira Mrs slsmn Wolk's 5c to \$1.00 Stores r 400 Troup
Peter (Elvira) mtee h 400 Troup
Pigorsch Bertha E r 133 Chapin
Phoebe wid Wm J h 133 Chapin
Pigott Eug r 14 Lang
Frank P r 1971 Lake av
Thos h 153 S Fitzhugh
Pilanzski Nina P tel opr RT Corp r 287 Hudson av
Pike Abbie A wid John K h 956 Glide
Arth studt r 155 Ridge rd
Beatrice A Mrs asmlbr Pasco Industries h Sodus
C Frank (Cath E) mach h 268 Avenue C
Cath K wid Herbert T r 110 Flower City pk
Chas R (Edith F) colr RG&E Corp h 59 Linnet
Deak J (Suz J) h 68 Mayflower
E Grant (Nancy S) design eng h 800 University av
E H (Betty) constn wkr h 22 Vick pk A
Earl G eng Dollinger Corp h 966 Irondequoit blvd Iroind
Earl W eng Camera Works h 173 W Craig dr Gr
Edwin F (Dorothy L) chf eng Staub & Son Inc h 58 Edgemont rd
Fred (Empire Blower Co) h 258 South dr G
Geo H (Edna M) water trndr h 339 Sunset
Gordon E (Virginia D) hndlr du Pont h 94 Crestfield dr
Hammond C (Mabel P) buyer Roch Iron & Metal h 212 Pine Grove av Iroind
Irene wid Wm h 171 Berkeley

PIKE JOHN B & SON INC INC NY '27, John D Pike pres James A Reed exec v-pres Carl W Shaw v-pres Thomas F Judson v-pres Oscar J Trabold sec-treas general contractors 1 Circle, Zone 7 tel BR6wing 6440

John D (Agnes) pres John B Pike & Son Inc h 130 Grosvenor rd Br
John J carp r 1172 Long Pond rd
John K jr (Helen C) formn h 217 Paol
Leo H (Lola) constn wkr h 4223 Lake av
Marie D Mrs nurse Highland Hosp r 5 Brighton
Perley A (Ruth A) emp B&L Co h 22 Crombie
R Bewitt (Jane A) supt emp relations RG&E Corp h 311 Whitnot rd Br
Ray M (Nellie D) supt of Art Gallery, U of R h 504 Parsells av
Raymond G (Nellie J) EK Co h 155 Ridge rd
Richd sht mtl wkr Empire Blower Co h 258 South dr G
Stained Glass Studios (Wm J Pike) art glass 145 StPaul
Stanley E (Marie D) mach opr r 5 Brighton
Wm J (Anne) (Pike Stained Glass Studios) h 267 Oxford
Piker Jas C (Roberta) formn EK Co h 82 Devitt rd
R Foster associate justice Appellate Division Supreme Court h Buffalo
Pikunus Eva wid Peter h 185 Roycroft dr
Mary H ofc sec suvvr Nelsner Bros r 185 Roycroft dr
Peter G (Petronella M) carrier PO r 229 Furlong
Petronella Mrs ofc sec Monarch Music Corp r 220 Furlong
Pilano John (Angelina) housemnn Powers Hotel h 209 Oak
Pilarosela Albert L studt r 55 Locust
Anna wid Domenica h 55 Locust

PILAROSCIA

Ed h 287 Lyell av
Jos (Loise M) atndt r 55 Locust
Leonard ms agt Met Life Insurance Co h 1759 Creek Pfisd
Muriel M mach opr K L Paper Box Mfg Co Inc h 28 Centre pk
Peter F (Abriel M) carp h 28 Centre pk
Rocco J (Loretta) parking station h 25 Palm
Pilati Lena Mrs bkpr DiPaola Baking Co r 70 Michigan
Saul (Angelina) bread slsmn h 70 Michigan
Saul Jr, studt r 70 Michigan
Pilato A Nellie Mrs clo wkr H-F Co r 85 Hartford
Agnes wid Michael (tailress) h 111 Ontario
Anthony J emp The Todd Co r 10 Line
Carmelo (Susan) mason h 265 Brooks av
Chas T (Marie) shoe mkr h 619 North
Connie Mrs server StMary's Hospital h 256 Woodbine av
Frances Mas (Knitwear Service) h 446 Alexander
Frances wid Giovanni h 85 Hartford
Frances A r 652 Plymouth av N
Frances R ofc wkr r 111 Ontario
Frank (Concetta) mason h 948 Jay
Herbert (Frances) r 35 Erie
Jean S clk rti Co r 286 Lincoln av
John M (Jennie) mach Roch Button h 128 Fulton av
John M (Susan) mason h 282 McNaughton
Jos (Mary) blkshmt h 34 Concord
Jos truck driver, Loan Mfg Co h 42 Lyon
Jos, USA r 56 Teresa
Jos A (Edna J) widr h 1350 Norton
Jos A (Annette) J J spatter Samuels Dry Cleaning h 101 Woodward
Jos M (Cath M) carp h 58 Cleveland
Jos T (Rose C) (Pilato & Pilato) lawyers 16 State rn 515 h 1796 Calver rd
Louis studt r 56 Teresa
Louise clk r 289 Lincoln av
Louise wid Salvatore died June 19, 1954
Margt Mis h 122 Ontario
Marie mach opr Trimble Inc r 619 North
May padder H-F Co r 34 Concord
Michl (Rose) mason h 56 Teresa
Michl B (Angelina M) baker h 196 Lexington av
Michl C (Concetta A) barber 481 South av h 111 Lyndhurst
Michl I (Mary) slsmn McKesson & Robbins h 108 Bowman
Michl T (Eleanor E) poultry 243 Adams h 104 Romey
Nicola (Josephine) h 22 Springfield av
Pasquale (Rose) cabtindr h 1570 N Goodman
Patsy (Mary) barber 1751 Clinton av N and 120 North r 66 Randolph
Peter P (Helen) whsemm Daw Drug Co Inc r 1813 N Union

PILATO & PILATO

JOSEPH T PILATO
SAMUEL C PILATO
LAWYERS
516-517 Exchange Building
16 State Zone 14 tel 8Locust 8310-8319
Rita F tehr r 22 Springfield av
Salvatore lab DPW r 400 Troup apt A
Salvatore E barber 213 Gardiner av h 286 Lincoln av
Salvatore P (Mary) pipe mn RG&E Corp h 48 Concord
Sam clk r 122 Ontario
Saml (Mary) emp city h 400 Troup
Saml (Adeline) optical wkr h 85 Hartford
Saml C (Grace C) (Pilato & Pilato) lawyer 16 State rn 515 h 195 Pinegrave av Iroind
Vincenzo tailor h 10 Line
Wm J (Janet P) (Samuels Cleaners) and (Samuels Dry Cleaning) h 240 Illinois
Pilato Phyllis studt h 111 Lyndhurst
Pileher Ernest G (Marjorie E) shipment co-ord GRYS Co h 676 Post av
Mile Mrs h 285 Oxford
Pilecki Frank W (Rose P) tailor h 46 Holbrooke
Rose Mrs slsmn Weed & Co r 46 Holbrooke
Pleski Edw A (One Fifty Diner) r 294 Pearl
Pilger Walter (Esther) K Pk h 110 Augustine
Pilgrim Alva R (Alice L) mach h 501 Norton
Alva R jr (Volanda) turet lathe hand Consolidated Mach Tool h 77 East blvd
Pileci Barbara emp H-F Co r 449 Clifford av
Dominick emp Bond's r 449 Clifford av
Rose emp H-F Co r 449 Clifford av
Theresa emp H-F Co r 449 Clifford av
Pilliere Angelo clk r 1415 Clifford av
Ignatius J (Mildred) cigars and tobacco 282 North h 28 A'then
John W (Nacy F) electro-plater SC Co h 254 Clairmount
Jos A (Jane L) slsmn h 7 Montrose
Marilyn clk LRT Co r 28 A'then

BOYARI STREET

ROCHESTER IRON & METAL CO. INC.
SCRAP IRON and METALS — STEEL WAREHOUSE STOCK — STRUCTURAL PLATES
Sheets — Bars — Cold Rolled Strip Steel — Aluminum — Immediate Service
325 ST. PAUL STREET Phone LO cust 9510 237 MT. READ BOULEVARD

GENESEE ST 1955

853

Let ROCHESTER GAS & ELECTRIC Help You

The skill, experience and services of our Industrial Engineers and Home Service Representatives are at YOUR disposal without charge or obligation.

CALL ON US AT ANY TIME ROCHESTER GAS & ELECTRIC — LO cust 7000

v
way
Janor
liver-
118
idge-
h 42
Loan
h 88
odrow
a 602
blvd
Front
armen
Br
as
Supply
y ar
Dewey
age h
ton &
acuum
rd
Rox-
le Inc
Frost
Scottis-
law-
ryer 8
lawyer
lle
Cale-
wyer 8
t r 15
rue J,
A. Whit-
7050
Ine r
1190

SKLAR
—Leonard (Ethel) prsr h 53 Vassar
—Willard (Bernice) gas sta 575 South av h 252 Pine-
mele rd
Sklenar Alex E fety wkr Consolidated Vacuum Corp h
3524 MtRead Blvd Gr
Sklof Isadore (Etta) tailor h 366A Alexander
Sklov Doris tchr Sch 25 r 297 Wilkins
—Ray wid Max h 297 Wilkins
Skobe Barney r 46 Malone
Skocic Kath studt r 55 S Wash
Skolburg Carl L h 16 Vick Park B
Skolny John W (Cecilia M) genl formn EK Co, Navy
Div h 286 Grand av
Skonieski Andrew (Eva) h 28 Wadsworth
Skora Bernice F (Bernice's Beauty Salon) r 32 Ba-
rons
—Rosilla wid Jos h 32 Barons
Skorapa Doris ofc sec Chas A West r 561 MtHope av
—Frank (Anna) water h 561 MtHope av
Skore Conrad (Hildegard) guard Wollensak's h 149
Durnau
Skorechi Dmatro h 34 Wolfert ter
Skoreski John (Loretta) h 176 Bway
Skorobogatas Romualdas chipper Gleason's r 318 Bern-
ard
Skorochoda Max (Olga) tailor r 136 Cheltenham rd
—Peter (Thilie) optical wkr h 136 Cheltenham rd
Skory Stanley (Thilie) tailor h 80 Ernst
Skotnicki Walter (Doris G) fndry wkr Gleason's r 212
Brunson av
Skowronska Veronika wid Anthony r 27 Bernard
Skowronski Walter (Sophie) baster II-F Co h 51 1/2
Hoitzer
Skrabek Romuald drftsmn Waasodorp & Northrup h 131
York
Skripeo Wm (Marie) lab h 9 Miller
Skrobuds Anna wid Wasyl r 55 Cuba pl
Skrobateh Wasil (Valentina) fety wkr h 77 Fairbanks
Skromak Edw V (Martha L) brewery wkr GI Co Inc h
39 Townsend
—Geo C jr (Wanda) bkpr Schwalb Coal & Oil Co Inc
r 235 Deerfield dr 1325
—Peter (Johanna) h Hudson av
—Stanley A (Emily B) stntr EK Co h 49 Ernst
—Stella fety wkr Max Lowenthal & Son r 77 Klein
—Thaddeus A (Irene) optical wkr h 150 Kilmar
Skrylyuk Myfody lab r 23 Rhine
Skrynka Eug S r 280 Collingwood dr
—Steph (Marie) EK Co h 280 Collingwood dr
Skrynski Frances wid Michl h 81 Alphonse
—Matthew T (Evelyn) clk r 90 h 1104 Hudson av
—Richd R (Harriette J) sht mtl wkr h 1325 North
—Rose wid John h 75 Barons
Skrypeak Wasl lab h 39 Grape
Skrynski Leonard E (Anna R) process eng h 34
Cleon
—Ronald R (Betty C) die str h 272 Conkey av
—Victoria II wid Steph S h 32 Cleon
Skudlarek Jos (Loretta M) mltr Hlx Optical Co Inc h
209 Weyl
—Stanley A (Frances D) ofc mgr Franklin Inst h 12
Tindale dr Iroind
Skudlarek Walter J (Phyllis) Swift & Co h 260 Ar-
nett Blvd
Skully Herman F (Marian R) dept head Madison High
sch h 272 West High ter
Skultety Jos J (Anna M) tailor Timely Clothes Inc
h 1404 Clinton av N
—Kath wid Frank h 44 Eiffel pl
Skura Pauline wid Steph tailor h 107 Merrimac
Skurski Ben (Dorothy F) r 171 Merrill
—Chester J driver Brighton Place Dairy h 1413 Ridge
rd E, Iroind
—Matt S (Ann L) mach Rectigraph Co h 60 Pulaski
—Vincent S (Eva) spray ptrr Dollinger Corp h 62
Pulaski
—Skuse Carl M (Anna) clk Skuse Shoes r 55 Medfield
dr Iroind
—Chas W (Helene M) EK Co h 30 Albemarle
—Genevieve Mrs swnn Cameron Realty Co h 32 Gene-
see Park Blvd
—Gerald E (Erma I) mech Roch Transit Corp h 65 1/2
S Union
—Helene E Mrs pkr R J Strassenburgh Co r 26 Jer-
sey
—Hortense E v-pres Marshall Lumber Inc h 4 Loch-
navar pkwy Ptsfd
—Jessie A wid Richd G h 987 Glide
—Minetta Mrs ofc sec Wm B Morse Lumber Co r 107
Elmeston rd
—Raymond C (Lois E) slsmn Cameron Realty Co r 32
Genesee Park Blvd
—Richard N (Minnetta E) detective RPD h 107 Elmeston
rd
—Robt H (Helene E) h 26 Jersey
—Sam J (Jennie A) (Skuse Shoes) h 421 Rocket
—Sherman J (Hortense E) pres Marshall Lumber Inc h
59 Lilac dr
—Shoes (Sam J Skuse) 1159 Culver rd
—Thos B sr (Antoinette A) fety wkr h 785 Smith
—Wm F (Caroline N) h 121 Woodbine av
—Wm N (Shirley) mech h 30 Lauderdale pk

Skuzo Eug C, EK Co r 1462 Norton
—Irene T r 1462 Norton
—Kazianar (Anna) tailor h 1462 Norton
Skvark Stagh serv mn Davis Distr Corp r 216 Rose-
wood ter
Sky Chets Restaurant, Esther V Resseguit mgr Brooks
av
Slaboc Stephanie ofc sec U of R Sch of Medicine &
Dentistry r 136 Glen Elyln way Br
Slack Agnes C plr French's 289 Garson av
—Bernard (Marie) h 48 Canal
—Eleanor A Mrs r 289 Garson av
—Florence A Mrs ofc mgr Tallman Tool & Mach r 56
Cook
—Francis L (M Louise) clk NYC h 55 Flower City
pk
—Frank J (Florence) EK Co h 56 Cook
—John J (Agnes C) fety wkr h 289 Garson av
—John W (Margaretha D) genl supvr EK Co, Navy
Div r 221 Belocda dr
—Theoran L (Lucille E) bus opr Roch Transit Corp
Slactmiller Fred (Jane) grinder h 410 McNaughton
Sladden Chas E (Ruh) pres Chas E Sladden Co Inc
h 243 Chelmsford rd Br
—Chas E Co Inc, Chas E Sladden pres Chas E Slad-
den jr, v-pres, whol bituminous coal dros 42
East av rm 423
—Chas E jr, v-pres Chas E Sladden Co Inc r 243
Chelmsford rd Br
Slade Alice F Mrs v-pres Slade & Suter Co Inc r
293 Berkeley
—Doris C nurse Dr Jas S Houck h 586 Averill av
—Dwight slsmn Rudolph Schmidt & Co h 94 Bilt-
more dr Iroind
—Florence L mach opr r 262 Child
—Geo G (Harriett) dist sls mgr Bostich-Northeast Inc
h 232 Varinna dr Br
—Grace L Mrs nurse h 205 Merriman
—Homer B (Iona) condn NYC r 41 Rudman dr Iroind
—Iona M Mrs insp HM Co Inc r 41 Rudman dr Iroind
—Leo G lab r 262 Child
—Leon (Leonia) indry wkr h 140 Reynolds
—Lester P (Alice F) pres Slade & Suter Co Inc h
293 Berkeley
—Linda F wid Leon D h 19 Rundel pk
—Louis C (Cath) roller opr r 262 Child
—Lynn C (Olga J) h 171 Edgerton
—Muri h 49 Bway
—Patsy (Jean) fety wkr h 590 Smith
—Richd (Rose) h 812 Smith
—Richard L (Verna E) mech Chilli Av Garage h 470 1/2
Child
—Robt F (Ruth M) chem wkr K Pk h 111 Parkdale
ter
—Roger E r 674 Woodbine av
**SLADE & SUTER Co Inc, Lester P Slade pres real-
tor, real estate and insurance 923 Commerce bldg
119 Main East, Zone 4 tel BAKER 9600**
—Walter J (Wilhelmina G) bartender h 95 Edinburg
—Wilhelmina G Mrs bkpr Standard Elec Sales Co r
95 Edinburg
—Wm A field supvr Travelers Ins h 90 French rd
Ptsfd
—Wm J (Eleanor) slsmn h 103 Ardmore
Sladich John S (Irene L) h 34 Argyle
Sladoff Betty A clk Erskine-Healy r 132 Boardman
—Celia Mrs clk E W Edwards r 209 S Goodman
—David W (Esther) EK Co h 209 S Goodman
—Harry E slsmn r 132 Boardman
—Rose clo wkr r 132 Boardman
—Sarah wid Max h 132 Boardman
Slager Henry (Bertha M) ctr Tapetex Products Inc
h 263 Avenue D
—Jos E r 509 MtHope av
—Marion V h 142 Arnett Blvd
Slaght Howard S (Melvina) mason h 154 Middlesex
rd
Slagon Anna M Mrs hlpr Monroe County Infirmary r
388 Oak
—Nicholas hlpr Monroe County Infirmary h 388 Oak
Slairt Harold r 100 Gibbs
Slakes Lawrence (Minnie) prsr h 4 Theodore
Slakter Chas (Florence E) feeder opr Stecher-Traung h
137 Townsend
—Meyer (Jane) gro 403 Court h 28 Audubon
Slapells Paul (Stella) drftsmn Wm S Lozier & Co
h 188 Randolph
—Vito constn wkr r 188 Randolph
Slarks Albert E formn Heil Grinding Co Inc h 49
Fillingham dr
—Nancy ofc wkr K Pk r 49 Fillingham dr
Slate Alice E clk Genesee Valley Union Trust Co r 68
Avenue D
—Donald R (Dorothy L) carp h 68 Avenue D
—Dorothy Mrs slsmn Kravetz Realty Co r 68 Avenue
D
—Eug T (Thelma M) heat treatr Lindberg Steel Treat-
ing Co h 76 Glendale pk
—Harold (Elsie) h 148 S Fitzhugh
Slater Albert L (Eleanor) K Pk h 70 Ramona pk
apt C
—Amarys M married Kenneth Trotter
—Bartell J (Caroline) h 134 Congress av

SLATER
—Bernice M asmlbr SC Co r 101 Grafton
—Chas F (Lucille W) stock clk h 155 Elmercroft rd
—Corene asst buyr h 296 Hazelwood ter
—Dolores M bmo American Brake Shoe Co r 1061
Joseph av
—Earl A (Dolores) EK Co h 1061 Joseph av
—Edw H (Annaleten J) supvr reprmn RT Corp h
395 Havine av
—Eleanor clk r 46 Dorothy av
—Florence C Mrs bkpr Todd's r 306 Colebourne rd
—Floyd D (Eliz W) tchr West High sch h 89 Terrace
pk
—Fredk C (Gladys L) jan h 238 Durman
—Geo R (Della) K Pk h 46 Dorothy
—Harry (Della) (Elm St Parking Station) h 37 Sea-
brook
—Irwin H asst prof U of R Sch of Medicine & Den-
tistry h 47 Commodore pkwy Br
—Jack (Myra) atndt Elm St Parking Station h 195
Vassar
—Jas Henry (Margt J) h 329 Alexander
—Janet Mrs capt Dr Walter D Edwards
—Janet E nurse Highland Hosp r 22 Nicholson
—Jim D meat ctr Genesee Valley Provision Co r 393
Ravine av
—John F (Chris) K Pk h 229 Penhurst
—John R (Katharine C) prof emeritus U of R h 94
Bellevue dr
—Kenneth G (Dorothy E) insp Gleason's h 48 Wyn-
dale rd Iroind
—Lillian Indry wkr r 201 West av
—Lillian R wid Wm J h 331 Emerson
—Mabel Mrs tchr Sch 9 r 60 Astor dr Br
—Margt J Mrs (Peggy Marie) r 329 Alexander
—Mary Ann Mrs clk Credit Bur of Rochester r 189
Lake av
—Norman (Bernice) landscaper archt h 101 Grafton
—Norman C (Bernice) NYC h 197 Crossfield rd
—Paul Co (Paul J Slater) florist supplies-whol 1062
Main E
—Paul J (Ruth M) (Paul Slater Co) h 378 Hayward
av
—Realty (Robt A Slater) 471 Webster av
—Ricka H Mrs h 533 N Goodman
—Rean emp Bell & Howell Co r 189 Lake av
—Robt (Mary Ann) film coater h 7 Broeze
—Robt A (Amy) (Slater Realty) and (Humphrey
Window Co) h 471 Webster av
—Robt F (Janet E) clk Cool Chevrolet Corp h 389
Monroe av
—Sam'l lawyer 45 Exchange rm 529 h 22 Lilac dr
Br
—Stuart r 127 Genesee
—Stuart infern StMary's Hosp r 80 Genesee
—T Franklin, Dept of Agric h 1 Sumner pk
—Theo W (Florence C) enj J Hauser Mach Co h 306
Colebourne rd
—Thos G (Jean) mach Mixing Equip Co Inc
—Wm C (Agnes) mach opr Kee-Lox Mfg Co Inc h
310 Murray
—Wm F (Karen) mach opr Todd's r 27 Evergreen
Slatkevicius Frank brewery r 793 Avenue D
Slattery Alice Z h 155 Brunswick
—Anna wid Patk h 144 Bartlett
—Anna M r 284 Frost av
—Betty E married Michl Fogarty
—Carroll A studt r 1532 Culver rd
—Cath (Mrs Leo I) died July 9, 1953
—Edw lab Monroe County Dept Social Welfare r 43
Warner
—Edw F (Florence M) porter Acme Tool & Die Co h
43 Warner
—Eliz cateress r 62 Berkeley
—Ellen A fety wkr r 355 Caroline
—Elsie L Mrs atndt Roch State Hosp r 1600 South
av
—Estella M h 80 Parkdale ter
—Frank J (Grace Y) (Slattery & Kase) h 171 Ingle-
wood dr
—Irene M Mrs tax clk Eber Bros Wine & Liquor Corp
h 48 Beach
—Jas B (Josie T) spliter RT Corp h 103 Barton
—John emp EK Co h 233 Plymouth av S
—John A (Mary L) fire marshal RFD r 91 Wellington
av
—John E (Helene M) slsmn h 88 Roth
—Jos R (Lillian J) meat ctr Frank's Market & Grocery
h 56 Poplar
—Josephine case wkr Monroe County Dept Social Wel-
fare r 355 Caroline
—Kase (Frank J Slattery) liquors 922 Main W
—Kathryn M cash r 692 Melville
—Leo I jan h 355 Caroline
—Madeline H cash Champion Athletic & Sportswear
Co r 62 Epworth
—Margt Mrs h 41 Faraday
—Margt J r 165 Brunswick
—Mary L Mrs tchr Sch 9 r 91 Wellington av
—Michl (Marguerite M) h 99 Paige
—Nellie wid Danl r 62 Epworth
—Patk h 692 Melville

757

PHILCO

AIR CONDITIONERS
REFRIGERATORS
FREEZERS
RADIOS
TELEVISION
ELECTRIC RANGES

BEAUCAIRE I N C.

319 WEST MAIN ST. — HAMILTON 2830

Philco
Distributors

Since
1918

GENESEE ST 1955

961

MONROE COUNTY SAVINGS BANK
SAVINGS ACCOUNTS MORTGAGE LOANS SAFE DEPOSIT BOXES
TWO CONVENIENT OFFICES
35 STATE ST. Member of the Federal Deposit Insurance Corporation MAIN EAST AT FRANKLIN

WANDERSEE

- Shirley sten r 43 Taylor
- Wm A O (Eliz K) proofer Empire Photo Engravers Inc h 198 Berkeley
- Wm K stout 198 Berkeley
- Wandersman David (Anna) warp chaser Vogt Mfg Corp r 45 Ward
- Sanl (Esther) prsr h 10 Rhine
- Wandling Jas R supvr EK Co r 28 Acton Gr
- Wands Deane L (Bertha) tool maker h 1103 Clinton av S
- Donald W (Arlene M) tool crib group leader h 9 Athens
- Richd L emp SC Co r 1103 Clinton av S
- Wandke Alice wid Otto h 11 Sheridan
- Clifford O (Connie M) brewery wkr GB Co Inc h 2 Hollister
- Edw M (Florence E) lieut RFD Garage RFD h 195 Bernard
- Franklin H brewery wkr GB Co Inc r 45 Concord
- Geo (Rita) mach Richard Hart Mfg Co h 2330 Clifford av
- Geo F (Leah) bus opr Rochester Transit Corp h 186 Howard rd Ga
- Howard C (Alice F) h 96 Scottsville rd
- Thos H (Norma M) optician Waldert Opticians Inc h 29 Cloverdale rd Gr
- Wm F (Ruth A) rep Sunny's Vending Service h 764 Arnett Blvd
- Waner Kenneth A (Dorothy) production supvr Gleason's h W Henrietta
- Wangell Tosco lab r 9 Hyde pk
- Wanglien Elmer A (Betlie J) K Pk h 50 Locust
- Wangman Adele L clk RT Corp h 157 Arnett Blvd
- Wania Frank (Sophia) h 69 Thomas
- John M (Virginia) chauf H H Sullivan h 71 Thomas
- Wannemacher Bakery Inc, John W Morgan pres Mrs Eliz C Wannemacher sec-treas 2100 Main E and 827 Dewey av
- Elizabeth C Mrs sec-treas Wannemacher Bakery Inc h Kendall
- Eva L tech music Monroe High school h 14 Birch crescent
- Wannemacher's Bakery, Mrs Mildred Wise manager 1388 Norton
- Wannenwetsch Edw H (Oriene II) drftsman EK Co, Navy div h 227 Burr
- Harold A (Mildred) sht mtl wkr h 7 Mendon
- Wanner Frank prnt'r h 40 Bway
- Wannike Max W (Lucille) (Wiedenmann Bros) h 58 Sheraton dr Gr
- Wanninger Carol A claim supvr Employers Mutual Liability Co h 36 Cambridge
- Wansea Mary Mrs tel opr Sergeant Motor Corp
- Wansy Eliz H Mrs tailoress Timely Clothes Inc h 42 Cutler
- Harry F (Eliz H) died Nov 20, 1953
- Wansta Hryhory h rear 26 Thomas
- Iwan (Parisko) fcty wkr h 26 Thomas
- Jennie P Mrs (Clinton Bargain Store) r 353 St-Paul
- Leon (Jennie P) pipe ftr HM Co Inc h 358 St-Paul
- Leonid emp Germanow Simon r 145 Hand
- Paraska Inshr Timely Clothes Inc r 26 Thomas
- Wanlike Anna wid Leonard h 33 LaForce
- Leo plmb's hlp'r r 33 LaForce
- Raymond mach opr r 33 LaForce
- Stanley, EK Co r 33 LaForce
- Wantman Morey J assoc dean and prof of Education, U of R r 217 Valley
- Wanzer Robt F (Nina) professional basketball player h 14 Bobrich dr
- Wapp Ada Mrs h 491 South av
- Warbasse Beatrice Hbrn r 127 Merriman
- Nell wid Jas r 127 Merriman
- Warbois Elsie I tel supvr h 100 Salina
- Warboys Chas L (Ruth E) roll coater h 235 Avis
- Edith M ofc wkr r 235 Avis
- Edwin (Dorothy) fcty wkr r 895 Winton rd N
- Eleanor Mrs, EK Co r 84 Woodward
- Elsie I supvr BT Corp r 100 Salina
- Harlan J (Clara) mach h 336 Caroline
- Vincent E atndt Rochester State Hospital r 169 Dartmouth
- Warburton Francis I (Rose E) astt formn Gleason's h 976 Garson av
- Warhol Bronislau (Mary) mach h 91 Hebard
- Warocha Nicholas (Kath) emp Haloid Co h 44 Woodbury
- Ward Addison stndt r 18 Grove pl
- Albert (Dorothy) died Jan 20, 1954
- Alice r 60 Manhattan
- Anne Mrs r 606 Melville
- Arth R (Mae E) v-pres Watts Dry Cleaning Co Inc h 205 Melrose
- Barbara r 175 Clinton av N
- Bernice B charge nurse Iola Sanatorium r 79 Concord pkwy Horta
- Bertha A wid Fredk F slsmn h 575 Genesee
- Betty h 36 Bobrich dr

WARD C P INC

- CONRAD P WARD pres-treas
- CLARENCE A WARD v-pres-sec
- WILLIAM C KNOX v-pres
- GEORGE W SMITH v-pres
- GENERAL CONTRACTOR
- TRUCK CRANE SERVICE
- CONTRACTORS RENTAL EQUIPMENT
- Office and Plant 700 Hollenbeck st Zone 21 tel COngress 2882
- After 6 P M call COngress 2220
- See page 62 and right side lines
- Carol A bmo TI Co's r 9 Mohawk
- Chas. K Pk h 229 Oriole
- Chas F (Ethel M) designer Perry's Flower Shops Inc h 280 Westfield
- Chas F (Gloriene) wldr h 260 Kislngbury
- Chas F Mrs h 267 Oxford
- Chas W (Mary) EK Co h 792 Dewey av
- Chas W (Elsie A) sis eng Y&B Mfg Co h 102 Hillendale
- Clarence A (Ruth E) v-pres-sec C P Ward Inc h 212 Bayerced dr Iround
- Clarence J (Doris M) production control SC Co r 47 Perrinton
- Clayton L (H Jessie) (Clayton Flooring Co) h 12 Lee pl
- Clifford G (Bernice) guard TI Co's h Concord pkwy, E Horta
- Conrad P (Sylvia M) pres-treas C P Ward Inc h 895 Winona Blvd Iround
- Donald J (Florence) h 225 Frey
- Dorothy L Mrs ofc sec Camera Works h 101 Wetmore pk
- Douglas R sis rep Gulf Oil Corp h 25 Newcrest dr Br
- Edolin Mrs emp TI Co's r Honeoye Lake
- Edw (Norine) emp Delco r 238 Winchester
- Edw E (Marjorie E) adr 426 West av h do
- Edwin B div acct US Plywood Corp h 74 N Main Ptsfd
- Eldred O (Carol G) tool designer Delco h 79 Bonnie Brae av Br
- Eleanor T h 96 Aldine
- Eliz M, EK Co r 23 Bly
- Elmer T (Marie T) mach opr h 22 Pulaski
- Erwin D (Margt R) chem eng h 141 Collingwood dr
- Ethel M bkpr Powers Hotel r 17 Portsmouth ter
- Eug J h 23 Portsmouth ter
- F Earl (Martha M) litho Stecher-Traung h 78 Wybourne rd Ptsfd
- Fanny E Mrs hskpr r 87 Finch
- Florence sten Morse Sash & Door Co r 225 Frey
- Florence Mrs fcty wkr h 73 Jefferson ter
- Floyd N (Dessema) sls mgr Archer Motor Co Inc h 143 Westland av Br
- Frank H (Clara Louise) h 18 Grove pl
- Frank S (Lois C) genl sls mgr TI Co's h Scottsville
- Frank S (Marguerite) stock clk H-F Co h 32 Bleile ter
- Fred F (Martha E) asmblr h 46 Lincoln av
- Fredk B hlp'r RT Corp r 445 Oxford
- Fredk F (Bertha A) died Mar 23, 1954
- Fredk K wisemn E W Edwards r 62 Dartmouth
- G Dudley (Florence W) (Plastic Center) h 20 Kilmourne rd Ptsfd
- Geo (Bertha) constn wkr h 85 S Union
- Geo H bus driver r 495 Cedarwood ter
- Geo H jr (Gloria) mech eng TI Co's h 262 Beechwood cres Web
- Geo M (Pearl) h 328 Hollenbeck
- Geo M firelighter Engine Co No 7 r 197 Frost av
- Geo R (Dolores M) plmb John R Ward h 381 Frost av
- Grace E Mrs emp SC Co h 26 Parsells av
- Harold R (Bessie) mech Frank B Hennen h 194 River
- Harry W h 16 Pinnacle rd
- Hawley W (Eleanor M) asst to plant eng Stecher-Traung h 216 Fairhaven dr Br
- Helen A wid Roy clk NYS Workmen's Compensation Board h 1284 Dewey av
- Helen R nurse r 31 Woodbine av
- Henry J ofc wkr r 575 Genesee
- Howard (Rose) (Ward's Grill) h 1490 Dewey av
- J Walter (Marion C) acct Richardson Corp h 65 Devonshire ct
- Jas E (Marie) government contracts SC Co h 362 Broncroft Blvd Br
- Jas F (Mary M) h 176 Frost av
- Jas L (Anna L) frt agt LYRR h 943 Post av
- Jas M (Edna V) pres-treas National Testing Laboratories Inc h 35 Jefferson rd E, Ptsfd
- Jane E bkpr Pinks Pattern & Foundry Co r 9 Broeze
- Janet Ruth nurse Strong MH r 224 Conrad dr
- John clk Claridge Hotel r 149 Clinton av N
- John A (Mary A) slsmn h 247 Curtis

WARD

- John C h 166 Oneida
- John C (Anna) ofc mgr Geo Kircher & Sons h 1703 Creek Pkld
- John R sr, plmb h 385 Frost av
- John R jr, mgr John R Ward r 385 Frost av
- John R & Sons plmb and hardware 587 Jefferson av h 385 Frost av
- John W (Barbara K) appr instrument wkr h 64 Lorenzo
- John W (Eileen M) slsmn McKesson & Robbins h Hornell
- Jos r 446 Court
- Jos P (Joan L) eng Continental Baking Co Inc h 539 Lyell av
- Julia A slsmn Lincoln Stores r 425 Hazelwood ter
- Leon A (Anna M) clk Monroe County Dept Social Welfare h 372 Plymouth av S
- Leon T v-pres J S Carpenter Inc h 26 Brett road Iround
- Leonard belt mkr r 249 Pullman av
- Leonard Electric Co, Jas K Savage dist mgr 66 South
- Lillian A h 15 Buena pl
- Loretta J r 673 Genesee
- Lyman J (John) clk Consolidated Mach & Tool Co h 1506 Main E
- Madeline Mrs r 1108 Bay
- Mae M wid Ira slsmn F W Woolworth h 80 Shelter
- Malinda C r 385 Frost av
- Margt mach opr Trimble Inc r 32S Hollenbeck
- Marguerite slsmn Alice M Ripton r 32 Bielle ter
- Marian H Mrs ofc clk Remington Rand Inc r 23 Rogers av
- Marie A timekpr r 575 Genesee
- Marion C Mrs fcty wkr Richardson Corp r 65 Devonshire
- Marion H clk McFarlin Clothing Co r 54 Point Pleasant rd Iround
- Marjorie E Mrs ofc sec Gannett Co Inc r 425 West av
- Mary h 228 Plymouth av S
- Mary bkpr Willis Realty Corp r 192 Wetmore pk
- Mary E ofc sec TI Co's h 31 Woodbine av
- Mary H sten Smith & Hall r 96 Aldine
- Maud F died Apr 21, 1954
- Maude wid W Douglas h 8 Granger pl
- Maurice E h 38 Richmond
- Merle W (Lois E) switchboard opr RG&E Corp h 256 McVernon av
- Minnie Mrs h 222 Scio
- Myles J r 197 Frost av
- Newton W (Marion) Inspector Pinks Pattern & Foundry Co h 9 Bronzel
- Norm K (Kiddie Korner) r 1063 Lake av
- Olive G wid Wallace slsmn Ripton Dresses h 228 N Goodman
- Pauline Mrs r 84 Edinburgh
- Pauline wid John J h 65 Berkeley
- Pauline L Mrs h 297 Brown
- Peter V h 15 Arvine Hts
- Ralph D Mrs clk h 1063 Lake av
- Raymond E bkpr Hershberg's r 380 Tarrington road Iround
- Raymond C died Apr 29, 1954
- Raymond L dept mgr Commercial Controls Corp h 400 English rd Gr
- Raymond T (Patricia A) tool mkr Cap Tool Co
- Richd (Theresa) EK Co h 182 Scottsville rd
- Richd E time study mn HM Co Inc r 78 Wyand crescent
- Robt F (Helen B) plmb John R Ward h 385 Frost av apt 3
- Robt J (Shirley) K Pk h 639 Parsells av
- Rollo O eng Gleason's h 25 Wright ter
- Rosevelt lab Pinks Pattern & Foundry Co r 257 Adams
- Rose Mrs r 1171 Lyell av
- Ruth wid Peter r 129 Pollard av
- Sarah wid Fred W h 934 Meigs
- Sarah wid Harry P r 38 Richmond
- Shirley A ofc sec EK Co, Navy Div r 205 Melrose
- Stanley A instrument tech TI Co's r 102 Hillendale
- Theresa A stndt nurse StMary's Hospital r 89 Genesee
- Thos (Jane B) corres EK Co h 108 Stoneleigh ct Ptsfd
- Thos F sr h 246 Champlain

MA FUL SER

Rochester and Vicinity

JOH MA

JOH MA

Near the Central Post Office

MA FUL SER

ALTMAN MOTORS, INC.

PROMPT REPAIRS ON ALL MAKES OF CARS COLLISION WORK SPOT CASH FOR YOUR CAR
 150 LAKE AVENUE "Cars To Fit Any Pocket Book" GL enwood 4422

GENESEE ST 1955

213

Let ROCHESTER GAS & ELECTRIC Help You

The skill, experience and services of our Industrial Engineers and Home Service Representatives are at YOUR disposal without charge or obligation.

CALL ON US AT ANY TIME

ROCHESTER GAS & ELECTRIC — LO cust 7000

- Coyer Ann S tech Strong MH r 260 Crittenden Blvd
Lorene M Mrs ofc sec Myron W Greene r 16 Harold av Sville
Matoom R supt C P Ward Inc h 12 Harold av Scottsville
Margt studt nurse StMary's Hosp h 89 Genesee
Roy W (Mary F) formn C P Ward Inc h 1079 Exchange

- Cozzini John lab r 390 Bay
Cozzo Filippo (Anna) slsmn h 162 5th
Crabb Eliza G Mrs clk Speedy Cleaners & Dyers r 45 Glendale pk
Harry (Eliza G) h 45 Glendale pk
Jas (Vera) bidr h 1055 Plymouth av S
Jean A ofc wkr r 927 Main E
Nellie Mrs cafeteria wkr U of R h 5016 Ridge rd W, S'port

- CRAIG
Clifford Indry wkr r 256 Breck
David L (Judith) musician Roch City Mus Assn h 12 Vine
Eliz A ofc opr NY Tel Co r 279 Ravenwood av
Ethel h 42 Wisconsin
Felix A (Eva J) pkr E W Edwards h 527 Caroline
Floyd suvr B&L O Co h 12 Grenelle, N Chili
Frank S (Florence) eng GRYS Co h 127 Chilli-Scottsville rd Cville
Harry asst formn Monroe Tool & Die Co of Rich Inc h 307 Seville dr Ironde
Harry A state agt Fire Assn of Philadelphia h 259 Willowbend rd Br
Helen G clk SL&C Co r 45 Kenwood av
Jas A (Henrietta) insp Gleason's r Spencerport
Jennie J wid Frank A h 60 Syke
John mech h 568 Lake av
Leonard J ins agt Monarch Life Ins Co h Batavia
Linwood H (Aurelia M) carburizer Gleason's r Canandaigua
Loren J, sr design eng Camera Wks h 202 Forest Hills rd Br
Lewis r 245 Sawyer
Louis M clk Fort Hill Liquor Store h 1775 MtHope av
Margt r 1971 Lake av
Mary r 9 Edmonds
Mary Mrs hsekr The Columbia Sch of Roch r 18 S Goodman
Mazie E Mrs time kpr Am Brake Shoe Co r 45 Edgeland
Nellie wid Geo H h 39 Federal
Raymond restr wkr r 132 Front
Robt (June) formn h 24 Upton pk
Robt W drftsmn Consolidated Mach Tool r 184 Dartmouth
Stuart A (Virginia A) pres Dunn & Craig Inc h 32 Bobrich dr
Lewis (Agnes) mach h 294 Wellington av
Thos J city insp r 247 Genesee-pk bldg
Thos J (Agnes G) lwyr 19 Main W rm 720 h 40 Normandy av
Thos Jr jr (Agnes G) lwyr h 40 Normandy av
Thos R emp Genesee Valley Mill Finishing Co Inc r 46 Argyle
Walter Mrs emp Sibley's h 45 Kenwood av

Joseph E. Silverstein
G. L. U
INSURANCE
Life
Accident
Annuities
Group
Estate
HA milto 9630
1350
Lincoln
Alliance
Bank
Building

CRAIG WILMOT R (Jean M) v-pres and trust officer
Lincoln Rochester Trust Co 183 Main E, Zone 4
tel BAKER 1200 h Evergreen Lane, Zone 18
Brighton—See page 46

- Craigie Alf J (Eliz F) brkmm NYC h 525 Remington
Craiglin Gladys wid Franklin h 575 Averill av
Crain Anthony r 43 Birch cres
Cynthia studt r 115 Nunda bldg
Douglas B (Harriet) slsmn h 565 Jefferson av
Harriet Mrs tchr Sch 11 r 565 Jefferson av
Harriet M studt r 115 Nunda bldg
Leslie H (Mildred E) mach opr h 127 Parsells av
Raymond L, USA r 43 Birch cres
Roy E (Nadina) slsmn h 34 Congress av
Rufus B (Eliz W) medical dir EK Co h 115 Nunda bldg
Vera Mrs time kpr h 447 West av
Criley Harry E (Mabel) h 408 Hayward av
Harry E jr, tely wkr h 404 Hayward av
Cram Barbara clk L M Berry & Co r 521 Meigs
Gertrude B wid Henry h 28 Brighton
Wm (Madeline) lathe opr Wollensak's h 282 Newton Rd Gr
Cramatic David (Louise) h 166 State
Cramb Frances I optical wir Wollensak's r 62 Dayton
Harold M (Frances I) glazier Melen Glass Wks h 62 Dayton
Cramer see Kramer
A Robt (Blossom) pres Cramer Drug Co Inc h 304 Rhinecliff dr Br
Anna wid Morris E h 56 Alameda
Berth S (Bertha) lwyr 19 Main W rm 426 h 41 Wilmer
Bernard trucker NYC Sta h 26 Gorham
Bertha Mrs typ Royal Typewriter Co Inc r 116 Argo pk
Brighton Pharmacy (Mrs Lillian G Cramer) 1771 East av
Carl E (Evangeline) eng NYC h 173 Hampden road
Chas (Delia) formn h 16 Hickory
Chas A (Martha L) formn h 42 Asbury
Chas Jr (Dorothy) heat treater Consolidated Mach Tool h 195 Salisbury
Danl (Marilyn) ofc mgr White Linen Supply Laundrys Inc r 109 Holmes rd Gr
David (Joan A) slsmn r 456 Lake av

SHERATON HOTEL

FOSTER GURNI
Manager
350 ROOM
FROM \$5.
FREE
RADIO-TELEVISION
IN EVERY ROOM
Complete Facilities
for Any and Every
Occasion
DINE IN OUR
SAGAMORE ROOM
VISIT OUR
COCKTAIL LOUNGE
BOTH
AIR CONDITIONED
EAST AV
BA ker
8400

PHILCO AIR CONDITIONERS REFRIGERATORS FREEZERS RADIOS TELEVISION ELECTRIC RANGES
BEAUCAIRE INC Philco Distributors Since 1918
319 WEST MAIN ST. — HA milton 2830

GENESEE ST 1955

853

Let ROCHESTER GAS & ELECTRIC Help You
 The skill, experience and services of our Industrial Engineers and Home Service Representatives are at YOUR disposal without charge or obligation.
CALL ON US AT ANY TIME ROCHESTER GAS & ELECTRIC — LO cust 7000

v
 way
 Janor
 iver-
 118
 idge-
 h 42
 Loan
 h 88
 odrow
 a 602
 h Blvd
 Front
 armen
 Br
 as
 Supply
 y ar
 Dewey
 age h
 ton &
 acuum
 rd
 Roc-
 le Inc
 Frost
 Scotis-
) law-
 ryer 8
 lawyer
 ile
 Cale-
 ryer 8
 t r 15
 rye J,
 A. Will-
 7050
 Inc r
 1190

SKLAR
 —Leonard (Ethel) prsr h 53 Vassar
 —Willard (Bernice) gas sta 575 South av h 252 Pine-
 nacle rd
 Sklenar Alex E fcty wkr Consolidated Vacuum Corp h
 3524 MtRead Blvd Gr
 Sklof Isadore (Etta) tailor h 366A Alexander
 Sklov Doris tchr Sch 25 r 297 Wilkins
 —Ray wid Max h 297 Wilkins
 Skobe Barney r 46 Malone
 Skocic Kath studt r 55 S Wash
 Skolburg Carl L h 16 Vick Park B
 Skolny John W (Cecilia M) genl formn EK Co, Navy
 Div h 286 Grand av
 Skonieski Andrew (Eva) h 28 Wadsworth
 Skora Bernice F (Bernice's Beauty Salon) r 32 Ba-
 rons
 —Rosilla wid Jos h 32 Barons
 Skorapa Doris ofc sec Chas A West r 561 MtHope av
 —Frank (Anna) water h 561 MtHope av
 Skore Conrad (Hildegard) guard Wollensak's h 149
 Durman
 Skorechi Dmatro h 34 Wolfert ter
 Skoreski John (Loretta) h 176 Bway
 Skorobogatas Romuldas chipper Gleason's r 318 Bern-
 ard
 Skorochoda Max (Olga) tailor r 136 Cheltenham rd
 —Peter (Thilie) optical wkr h 136 Cheltenham rd
 Skory Stanley (Thilie) tailor h 80 Ernst
 Skotnicki Walter (Doris G) indry wkr Gleason's r 212
 Bronson av
 Skowronka Veronika wid Anthony r 27 Bernard
 Skowronski Walter (Sophie) baster II-F Co h 51 1/2
 Hoitzer
 Skrabek Romuald drftsmn Waasodorp & Northrup h 131
 York
 Skripeo Wm (Marie) lab h 9 Miller
 Skrobudz Anna wid Wasyl r 55 Cuba pl
 Skrobateh Wasil (Valentina) fcty wkr h 77 Fairbanks
 Skromak Edw V (Martha L) brewery wkr GI Co Inc h
 39 Townsend
 —Geo C jr (Wanda) bkpr Schwalb Coal & Oil Co Inc
 r 235 Deerfield dr 1325
 —Peter (Johanna) h Hudson av
 —Stanley A (Emily B) stntr EK Co h 49 Ernst
 —Stella fcty wkr Max Lowenthal & Son r 77 Klein
 —Thaddeus A (Irene) optical wkr h 150 Kilmar
 Skrylyuk Myfody lab r 23 Rhine
 Skrynka Eug S r 280 Collingwood dr
 —Steph (Marie) EK Co h 280 Collingwood dr
 Skrynski Frances wid Michl h 81 Alphonse
 —Matthew T (Evelyn) clk r 1104 Hudson av
 —Richd R (Harriette J) sht mtl wkr h 1325 North
 —Rose wid John h 75 Barons
 Skrypeak Wasi lab h 39 Grape
 Skrzynski Leonard E (Anna R) process eng h 34
 Cleon
 —Ronald R (Betty C) die str h 272 Conkey av
 —Victoria II wid Steph S h 32 Cleon
 Skudlarek Jos (Loretta M) mldr Hex Optical Co Inc h
 209 Weyl
 —Stanley A (Frances D) ofc mgr Franklin Inst h 12
 Tindale dr Iront
 Skudlarek Walter J (Phyllis) Swift & Co h 260 Ar-
 nett Blvd
 Skully Herman F (Marian R) dept head Madison High
 sch h 272 West High ter
 Skultety Jos J (Anna M) tailor Timely Clothes Inc
 h 1404 Clinton av N
 —Kath wid Frank h 44 Eiffel pl
 Skura Pauline wid Steph tailor h 107 Merrimac
 Skurski Ben (Dorothy F) r 171 Merrill
 —Chester J driver Brighton Place Dairy h 1413 Ridge
 rd E, Iront
 —Matt S (Ann L) mach Rectigraph Co h 60 Pulaski
 —Vincent S (Eva) spray ptrr Dollinger Corp h 62
 Pulaski
 —Skuse Carl M (Anna) clk Skuse Shoes r 55 Medfield
 dr Iront
 —Chas W (Helene M) EK Co h 30 Albemarle
 —Genevieve Mrs sissn Cameron Realty Co h 32 Gene-
 see Park Blvd
 —Gerald E (Erma I) mech Roch Transit Corp h 65 1/2
 S Union
 —Helene E Mrs pkr R J Strassenburgh Co r 26 Jer-
 sey
 —Hortense E v-pres Marshall Lumber Inc h 4 Loch-
 navar pkwy Ptsfd
 —Jessie A wid Richd G h 987 Glide
 —Minetta Mrs ofc sec Wm B Morse Lumber Co r 107
 Elmerston rd
 —Raymond C (Lois E) slsmn Cameron Realty Co r 32
 Genesee Park Blvd
 —Richard N (Minnetta E) detective RPD h 107 Elmers-
 ton rd
 —Robt H (Helene E) h 26 Jersey
 —Sam J (Jennie A) (Skuse Shoes) h 421 Rocket
 —Sherman J (Hortense E) pres Marshall Lumber Inc h
 59 Lilac dr Dr
 —Shoes (Sam J Skuse) 1159 Culver rd
 —Thos B sr (Antoinette A) fcty wkr h 785 Smith
 —Wm F (Caroline N) h 121 Woodbine av
 —Wm N (Shirley) mech h 30 Lauderdale pk

Skuzo Eug C, EK Co r 1462 Norton
 —Irene T r 1462 Norton
 —Kazianar (Anna) tailor h 1462 Norton
 Skvark Stagh serv mn Davis Distr Corp r 216 Rose-
 wood ter
 Sky Chets Restaurant, Esther V Resseguit mgr Brooks
 av
 Slaboc Stephanie ofc sec U of R Sch of Medicine &
 Dentistry r 136 Glen Elynn way Br
 Slack Agnes C plr French's 289 Garson av
 —Bernard (Marie) h 48 Canal
 —Eleanor A Mrs r 289 Garson av
 —Florence A Mrs ofc mgr Tallman Tool & Mach r 56
 Cook
 —Francis L (M Louise) clk NYC h 55 Flower City
 pk
 —Frank J (Florence) EK Co h 56 Cook
 —John J (Agnes C) fcty wkr h 289 Garson av
 —John W (Margaretha D) genl supvr EK Co, Navy
 Div r 221 Belocda dr
 —Theoran L (Lucille E) bus opr Roch Transit Corp
 Slacmiller Fred (Jane) grinder h 410 McNaughton
 Sladden Chas E (Ruh) pres Chas E Sladden Co Inc
 h 243 Chelmsford rd Br
 —Chas E Co Inc, Chas E Sladden pres Chas E Slad-
 den jr, v-pres, whol bituminous coal dres 42
 East av rm 423
 —Chas E jr, v-pres Chas E Sladden Co Inc r 243
 Chelmsford rd Br
 Slade Alice F Mrs v-pres Slade & Suter Co Inc r
 293 Berkeley
 —Doris C nurse Dr Jas S Houck h 586 Averill av
 —Dwight slsmn Rudolph Schmidt & Co h 94 Bilt-
 more dr Iront
 —Florence L mach opr r 262 Child
 —Geo G (Harriett) dist sls mgr Bostich-Northeast Inc
 h 232 Varina dr Br
 —Grace L Mrs nurse h 205 Merriman
 —Ionaer B (Iona) condn NYC r 41 Rudman dr Iront
 —Iona M Mrs insp HM Co Inc r 41 Rudman dr Iront
 —Leo G lab r 262 Child
 —Leon (Leonia) indry wkr h 140 Reynolds
 —Lester P (Alice F) pres Slade & Suter Co Inc h
 293 Berkeley
 —Linda F wid Leon D h 19 Rundel pk
 —Louis C (Cath) roller opr r 262 Child
 —Lynn C (Olga J) h 171 Edgerton
 —Muri h 49 Bway
 —Patsy (Jean) fcty wkr h 590 Smith
 —Richd (Rose) h 812 Smith
 —Richard L (Verna E) mech Chilli Av Garage h 470 1/2
 Child
 —Robt F (Ruth M) chem wkr K Pk h 111 Parkdale
 ter
 —Roger E r 674 Woodbine av
**SLADE & SUTER Co Inc, Lester P Slade pres real-
 tor, real estate and insurance 923 Commerce bldg
 119 Main East, Zone 4 tel BAKER 9600**
 —Walter J (Wilhelmina G) bartender h 95 Edinburg
 —Wilhelmina G Mrs bkpr Standard Elec Sales Co r
 95 Edinburg
 —Wm A field supvr Travelers Ins h 90 French rd
 Ptsfd
 —Wm J (Eleanor) slsmn h 103 Ardmore
 Sladden John S (Irene L) h 34 Argyle
 Slaford Betty A clk Erskine-Healy r 132 Boardman
 —Celia Mrs clk E W Edwards r 209 S Goodman
 —David W (Esther) EK Co h 209 S Goodman
 —Harry E slsmn r 132 Boardman
 —Rose clo wkr r 132 Boardman
 —Sarah wid Max h 132 Boardman
 Slager Henry (Bertha M) ctr Tapetex Products Inc
 h 263 Avenue D
 —Jos E r 509 MtHope av
 —Marion V h 142 Arnett Blvd
 Slaght Howard S (Melvina) mason h 154 Middlesex
 rd
 Slagon Anna M Mrs hlpr Monroe County Infirmary r
 388 Oak
 —Nicholas hlpr Monroe County Infirmary h 388 Oak
 Slair Harold r 100 Gibbs
 Slakes Lawrence (Minnie) prsr h 4 Theodore
 Slakter Chas (Florence E) feeder opr Stecher-Traung h
 137 Townsend
 —Meyer (Jane) gro 403 Court h 28 Audubon
 Slapells Paul (Stella) drftsmn Wm S Lozier & Co
 h 188 Randolph
 —Vito constn wkr r 188 Randolph
 Slarks Albert E formn Heil Grinding Co Inc h 49
 Fillingham dr
 —Nancy ofc wkr K Pk r 49 Fillingham dr
 Slate Alice E clk Genesee Valley Union Trust Co r 68
 Avenue D
 —Donald R (Dorothy L) carp h 68 Avenue D
 —Dorothy Mrs slsmn Kravetz Realty Co r 68 Avenue
 D
 —Eug T (Thelma M) heat treatr Lindberg Steel Treat-
 ing Co h 76 Glendale pk
 —Harad (Elsie) h 148 S Fitzhugh
 Slater Albert L (Eleanor) K Pk h 70 Ramona pk
 apt C
 —Amarys M married Kenneth Trotter
 —Bartell J (Caroline) h 134 Congress av

SLATER
 —Bernice M asmlbr SC Co r 101 Grafton
 —Chas F (Lucille W) stock clk h 155 Elmercroft rd
 —Corene asst buyer h 296 Hazelwood ter
 —Dolores M bmo American Brake Shoe Co r 1061
 Joseph av
 —Earl A (Dolores) EK Co h 1061 Joseph av
 —Edw H (Annaleten J) supvr reprmn RT Corp h
 395 Havine av
 —Eleanor clk r 46 Dorothy av
 —Florence C Mrs bkpr Todd's r 306 Colebourne rd
 —Floyd D (Eliz W) tchr West High sch h 89 Terrace
 pk
 —Fredk C (Gladys L) jan h 238 Durman
 —Geo R (Della) K Pk h 46 Dorothy
 —Harry (Della) (Elm St Parking Station) h 37 Sea-
 brook
 —Irwin H asst prof U of R Sch of Medicine & Den-
 tistry h 47 Commodore pkwy Br
 —Jack (Myra) atndt Elm St Parking Station h 195
 Vassar
 —Jas Henry (Margt J) h 329 Alexander
 —Janet Mrs capt Dr Walter D Edwards
 —Janet E nurse Highland Hosp r 22 Nicholson
 —Jim D meat ctr Genesee Valley Provision Co r 393
 Ravine av
 —John F (Chris) K Pk h 229 Penhurst
 —John R (Katharine C) prof emeritus U of R h 94
 Belerue dr
 —Kenneth G (Dorothy E) insp Gleason's h 48 Wyn-
 dale rd Iront
 —Lillian indry wkr r 201 West av
 —Lillian R wid Wm J h 331 Emerson
 —Mabel Mrs tchr Sch 9 r 60 Astor dr Br
 —Margt J Mrs (Peggy Marie) r 329 Alexander
 —Mary Ann Mrs clk Credit Bur of Rochester r 189
 Lake av
 —Norman (Bernice) landscaper archt h 101 Grafton
 —Norman C (Bernice) NYC h 197 Crossfield rd
 —Paul Co (Paul J Slater) florist supplies-whol 1062
 Main E
 —Paul J (Ruth M) (Paul Slater Co) h 378 Hayward
 av
 —Realty (Robt A Slater) 471 Webster av
 —Ricka H Mrs h 533 N Goodman
 —Realt emp Bell & Howell Co r 189 Lake av
 —Robt (Mary Ann) film coater h 7 Broedel
 —Robt A (Amy) (Slater Realty) and (Humphrey
 Window Co) h 471 Webster av
 —Robt F (Janet E) clk Cool Chevrolet Corp h 389
 Monroe av
 —Sam'l lawyer 45 Exchange rm 529 h 22 Lilac dr
 Br
 —Stuart r 127 Genesee
 —Stuart infern StMary's Hosp r 80 Genesee
 —T Franklin, Dept of Agric h 1 Sumner pk
 —Theo W (Florence C) enj K Hauser Mach Co h 306
 Colebourne rd
 —Thos G (Jean) mach Mixing Equip Co Inc
 —Wm C (Agnes) mach opr Kee-Lox Mfg Co Inc h
 310 Murray
 —Wm F (Karen) mach opr Todd's r 27 Evergreen
 Slatkevicius Frank brewery r 793 Avenue D
 Slattery Alice Z h 155 Brunswick
 —Anna wid Patk h 144 Bartlett
 —Anna M r 284 Frost av
 —Betty E married Michl Fogarty
 —Carroll A studt r 1532 Culver rd
 —Cath (Mrs Leo I) died July 9, 1953
 —Edw lab Monroe County Dept Social Welfare r 43
 Warner
 —Edw F (Florence M) porter Acme Tool & Die Co h
 43 Warner
 —Eliz cateress r 62 Berkeley
 —Ellen A fcty wkr r 355 Caroline
 —Elsie L Mrs atndt Roch State Hosp r 1600 South
 av
 —Estella M h 80 Parkdale ter
 —Frank J (Grace Y) (Slattery & Kase) h 171 Ingle-
 wood dr
 —Irene M Mrs tax clk Eber Bros Wine & Liquor Corp
 h 48 Beach
 —Jas B (Josie T) spliter RT Corp h 103 Barton
 —John emp EK Co h 233 Plymouth av S
 —John A (Mary L) fire marshal RFD r 91 Wellington
 av
 —John E (Helene M) slsmn h 88 Roth
 —Jos R (Lillian J) meat ctr Frank's Market & Grocery
 h 56 Poplar
 —Josephine case wkr Monroe County Dept Social Wel-
 fare r 355 Caroline
 —Kase (Frank J Slattery) liquors 922 Main W
 —Kathryn M cash r 692 Melville
 —Leo I jan h 355 Caroline
 —Madeline H cash Champion Athletic & Sportswear
 Co r 62 Epworth
 —Margt Mrs h 41 Faraday
 —Margt J r 165 Brunswick
 —Mary L Mrs tchr Sch 19 r 91 Wellington av
 —Michl (Marguerite M) h 99 Paige
 —Nellie wid Danl r 62 Epworth
 —Patk h 692 Melville

PHILCO BEAUCAIRE INC.
 AIR CONDITIONERS
 REFRIGERATORS
 FREEZERS
 RADIOS
 TELEVISION
 ELECTRIC RANGES
Philco Distributors
 Since 1918
 319 WEST MAIN ST. — HAMILTON 2830
 3695761.6 Page: A85

GENESEE ST 1955

428

Manufacturing and Repairing

Likly's SINCE 1844
fine luggage & gifts

ROCHESTER'S OUTSTANDING LUGGAGE AND GIFT CENTER
• EVERYTHING FOR THE TRAVELER
HANDBAGS, COSTUME JEWELRY
EA ker 5530 267 MAIN ST. E. Cor. Cortland

OLFERT
ROTHERS

Established
4 Years

ANNA
T.
OLFERT

General

INSURANCE

SERVICE



A Milton
80 - 6289

522
1st Federal
Savings
Bldg.

328
MAIN ST.
EAST

OLFERT
ROTHERS

HITCHCOCK
—Mary h 799 Lake av
—Mildred J Mrs clk EK Co r 24 Overbrook rd Ga
—Nancy studt nurse r 224 Alexander
—W Allan asst res coordinator U of R r 24 Norman rd
Br
Hitchens Eliz ofe wkr h 1 Amherst
Hitching Restaurant (Vincent Destino) 264 Clinton
av N
Hitchings Donald G (Marlan) clk EK Co h 32 Wood-
side dr Pnld
Hitchner Martha J counselor School 5 h 233 S Good-
man
Hite Anna L Mrs emp Germanow-Simon r 133 E Elm,
E Roch
—Beatrice M bmo Photostat Corp r 18 Richard
—Bertha E wid Louis h 866 Clinton av S
—Clara Mrs h 55 Rowley
—Electric Heat Unit Co (Roy A Hite) 36 Richmond
—Kenneth E (William) elec heating eng Hite Elec
Heat Unit Co h 17 Oxford
—Mary Mrs clk Walter J Jamieson Corp r 134 Rocket
—Roy A (Harriet A) (Hite Elec Heat Unit Co) r
65 Warrington dr Br
Hitzel Ella M h 436 Lyle av
Hitzfeld Bertha Mrs h 83 Otis
—Yolaula J wid Ernest C h 23 Dickinson
Hitzke Aug R (Bertha H) carp h 372 Avenue A
—Dorothy J, EK Co r 171 Ellington rd
—Henry (Viola) lens psr h 141 MtVernon av
—Howard F (Evelyn M) router SL&C Co r 113 Sher-
idan
—Irene E reservations clk Am Air Lines Inc r 141
MtVernon av
—Pearl M film wkr r 372 Avenue A
—Rudolph F (Elsie) fire fighter Truck No 6 h 171
Ellington rd
—Walter H clothing wkr r 372 Avenue A
Hitzler Irene C sten h 25 Whitney
Hix Melvin C (R Isabell) h 28 Eastman av
Hixson see Hickson
—Edna M prin School No 17 h 65 Elmendorf av
—Geo F (Hazel W) lwyr S Exchange rm 315 h 61
Elmendorf av
—John C eng Consolidated Vacuum Corp r Rush
—John W (Alice M) comptroller Max Lowenthal &
Sons h 370 Gould Br
—Marilyn F clk K Pk h 264 Park av
Hladina Caroline Mrs mach opr H-F Co r 132 Weaver
—Roman (Caroline) emp Todd's h 132 Weaver
Hnativ Casper (Stella) window cln h 225 Weaver
—June clk LRT Co r 70 Shore dr Ironrd
Hnatikv Anna Mrs charwn Paul Revere Trade Sch r
181 Wilkins
—Hyronka A Mrs porter Walter Wojtezak r 102 Kelly
—John tailor r 236 Avenue A
—Leota B r 50 Weyl
—Miche (Anna) tailor h 102 Kelly
—Sophia J 6kpr W II A M-T V h 50 Weyl
—Walter W (Anna) setup mn SC Co h 181 Wilkins
Hnilcku Edwin (Joyce) studio h 9 Backus
Hnojowjy Fedir (Olenna) mach opr H-F Co h 48
Catharine
Hnyszyn Dmitro (Sophie) camera wkr h 15 Widman
Ho David (Maria) eng Delco h 27 Harlem
—Lew Indry 40 Lake av h do
Ho-A Ernest studt r 140 Spring
Hoad Alice Mrs asmlbr Roch Mfg Co r Wayneport rd
Macedon
—Lester (Dorothy) pkr Toledo Scale Co h 246 Bremen
—Redford J (Laura M) whsmn S M Fickinger Co
Inc r Macedon
Hoadley Barbara J msngr EK Co r 805 Denise rd Gr
—Bernard W (Rita) asst enr eng Barge Canal Term
h 795 Denise rd Gr
—Janet D Mrs nurse Strong MH r 324 Hurstbourne rd
Ironrd
—Roger L washer du Pont r 324 Hurstbourne rd Ironrd
Hoag Cecelia M Mrs nurse Dr Norman M Dennison r
46 Federal
—Darwin B (Beverley) coml rep RG&E Corp r 32
Kingston
—David G, USA r 207 Farragut
—Earl A (Cecilia M) used car dlr h 46 Federal
—Edw P stnfr bhr Beech Nut Packing h 45 Durand
blvd Ironrd
—Geo A (Helen R) sta eng r 116 Resolute
—Geo W (Jane) terminal opr Atlantic Refining Co h
901 Ramona pk
—Harold J mech Roch DPW r 278 Alexander
—Harold L mason h 207 Farragut
—Helen A bkrp Elthorn & Birmingham r 33 Canfield
pl
—Hessie J h 115 Alliance av
—John Kemter (Doris R) asst adv and sls mgr Wilmot
Castle Co h 386 Antlers dr Br
—Marion E (Mrs Harold L) died April 28, 1954
—Mary H r 115 Alliance av
—Melvin (Ella) h 36 S Union
—Peter K studt r 55 Beckwith ter
—Pierre (Helen K) dir EK Co h 55 Beckwith ter
—Saml (Glady) bakery slsmn h 257 Wilkins
—Saml R digd Mar 22, 1954
—Wyman elev opr r 52 Richmond

Hoage John B (Leona) parts mgr Jim Verhey Motors
Inc h 1233 Norton
Hoagland Barbara M bmo EK Co r 1008 S Goodman
—Donald J (Onalee J) sr acct clk Roch State Hosp h
7 Beecherft rd Ga
—Edna shipper Beck Clns & Dyers r 119 Averill av
—J Richard (Laurine) constn wkr h 26 Skuse
—Jas h 21 Tremont
—Mary W Mrs teller Central Trust Co r 133 Mason
—Millard (Mary W) slsmn r 133 Mason
Hoak Chas N (Leona) asst formn EK Co h Spencer-
port
—Cora Mrs cook Mirih J Inzana r 834 Main W
—Everett E (Louise A) slsmn H & I Palmi & Laquer
Co h 31 Lehigh av
—Irving F (Glenora) truck driver h 308 University av
Hoar Steph J rotary feeder Haloid Co h 248 Bone-
steel Gr
Hoard Chas, USA r 688 Genesee
—Eric B ins 691 Main E
—Helen A Mrs tel opr Strong MH h 652 South av
—John B (Minnie) h 446 Court
—Jos (Esther) mntrenn h 682 Genesee
—Robt M chnfr r 652 South av
Hoare Igr r 88 Alexander
—Northington (Alice M) slsmn TP Co Inc h 1217
Northrup rd Pnld
Hoban Cath M see TI Co's r 50 Chestnut
—Eliz Mrs sten Markin's Agency Inc r 31 Alexander
—Kathleen domestic h 3 Lyell av
—Lawrence J (Kathryn M) hearing referee NYS Bur
of Motor Vehicles r 208 Trafalgar
Hohar Jos fety wkr h 15 Rumlrd pk
Hohart Apartments, Geo W Holt supt 640 Monroe av
—C Grenville (Beatrice S) underwrtr Aetna Casualty &
Surety Co h 455 Backus rd Web
—C Laelle underwriter Wm H Kaiser Agency h I
Copenhagen
—Dorothy Mrs reopt Arth Murray Sch of Dancng r 3
Utica pl
—Jas, K Pk r 71 Augustine
—Lawrence (Mary A) h 10 Greig
—Sales Agency (Carl M and Wm N Pearson) vending
machines 533 North
—Violat G Mrs clk Metal Arts Co Inc r 274 Clair-
mount
Hobbie Eva H wid Geo A h 41 Brighton
Hobbins Dennis L (Lavinia A) yard master h 86 Wis-
consin
—Gertrude M dept mgr David's h 56 Chestnut
—Mary J Mrs clk Old Colony bus Co r 610 Grand av
—Robt (Mary) ofe wkr h 610 Grand av
Hobbs Albert E (Frances) formn Wollensak's h 21
Bobrich dr
—Austin P (Cecilia) stock clk h 385 River
—Barbara J studt, r 50 Mayfield
—Deane W (Beatrice V) chem laby K Pk h 81 Avis
—Delia E wid Herbert B h 935 Chilli av
—Frances L clk Consolidated Mach Tool r 21 Bobrich
dr
—George Ella hpr Strong MH r 10 Rhine
—John (Virginia R) ctr h 28 Olean
—L E O (Leonard E Hobbs) paint roller mfr 46 An-
drews
—Leonard E (Hilda R) (L E Hobbs Co) h 56 May-
field
—Virginia nurses' aide Roch Gen Hosp r 28 Olean
Hobby & Craft Shop Inc, Chas S Copeiland mgr 533
Lake av
—Irving T (Lucy M) dep sheriff Monroe County h
408 Main E
Hobdell Helen Mrs br mgr Speedy's Dry Cleaners r
Fairport
Hoben Hubert G (Anne) (Bo Cinder Sales) h Rock-
port
—John J jr r 38 Mohawk
—Robt E studt, r 931 Chilli av
Hobert Marlan wid Denis fety wkr h 161 Remington
Hobin Angie M, K Pk h 150 University av
—Chas slsmn Bartholomay Dairy r 62 Oak Hill View
—Giles F (Patricia) prof Colgate Roch Divinity Sch
h 62 Oakhill View
—Harold II (Margt M) pmtr Roch Times-Union h
238 Kinsbury
—John L genl formn r 41 Westfield
—Lloyd A (Marie) sexton h 41 Westfield
—Winfred C (Addie B) mite watchmn Heinrich Mo-
tors Inc r 228 Bronson av
Hoblock John J (Sophia) tchr Edison Tech High Sch
r 79 Clarrington Ironrd
—Sophia Mrs emp TI Co's r 79 Clarrington Ironrd
Hobner Florence Mrs h 317 Cedarwood ter
Hobson Alf chauf h 384 Wilder
—Brook tool mkr TI & R Tool & Die Co h 177 Dew-
berry dr Ironrd
—Ernest G, USA r 756 Smith
—Eva Mrs optical wkr h 756 Smith
—Jos (Lillian) fety wkr h 2 Grace
—Mary wid Thos h 580 Scio
Hobstetter Robt G music tchr 387 Main E rm 5 h
240 Goodman S
Hoch Chas J clk PO r 113 Clinton av N
—Earl B (Ruse) reporter Roch Times-Union h 505
University av

HOCH
—Earl G (Alice D) h 1401 Lake av
—Edw D circulation r 1401 Lake av
—Eng biksmith Unit Parts Roch Corp r Fassetts la
—Hazel M wid Edw L h 778 Arnett blvd
—Magdaline camera wkr r 88 Randolph
—Otto M (Maude A) eng M D Knowlton Co h 256
Clay av
—Paul bakery wkr Genl Baking Co r 24 Electric av
—Ralph L (Adeline I) asst dept mgr Clinton Optical
Co Inc h 168 Ashwood dr
—Vardine P (Ruth) sr eng Camera Works r Scotts-
ville
Hochadel Claude E (Anna M) slsmn Judge Motor Corp
h 108 Wetmore pk
—Jean E clk EK Co r Genesee
—Ronald W slsmn Weis & Fisher Co r Lima
Hochbruckner Geo N fety wkr Consolidated Vacuum
Corp r 4982 Ridge rd W, S'port
—Mary L reopt Kyle E Daniels & Co Inc h 979
Maple dr Web
Hochhauser Betty L Mrs bkrp Electric Materials Inc r
88 Sylvan rd Br
—Leo (Ethel) K Pk r 259 Laburnum cres
—Mark (Betty L) mach opr Germanow-Simon h 88
Sylvan rd Br
—Sol garage mech Hart's Food Stores Inc r 215 Cum-
berland
Hochheimer Ann C wid Nicholas atudt StAnn's Home
r 152 Ridgeway av
—Bernard F emp U of R h 152 Ridgeway av
—Bernard M (Olive) sexton Christ Episcopal Ch h
28 Lawn
—Laura studt r 424 University av
—Richard clk r 28 Lawn
Hochlander Grace Mrs h 1057 Main E
—John H slsmn Geo E Hazard Co Inc h 6 Riverview
Hochman Naomi G health phys Health Bureau r 1403
Norton h do
Hochmuth Kurt W (Evelyn M) utilitymn EK Co h
72 StJacob
—Louis K, USA r 72 StJacob
Hochreit Isart ctr h 66 Roth
Hochreiter Andrew J (Florence L) grinder h 2 Eva
pl
—Ann sten Laura Furn Co Inc r 257 Lake av
—Cath M nurse Roch Genl Hosp h 750 Jay
—Geo A (Geraldine M) h Hanover Houses Bldg 4
—John (Evelyn A) emp Hawkeye h 356 Colvin
—Miche G (Caroline M) baker White Star Baking
Corp h 60 Kingston
—Robt (Florence) sls agt h 257 Lake av
—Robt G fety wkr r 60 Kingston
—Wm (Louisa) asmlbr Davenport Machine Tool Co
Inc h 387 Wilder
—Wm J (Maud S) carp h 348 Avenue A
—Wm T (Irene P) drsmn TI Co's h 23 Chestnut dr
Chilli
Hochstein David memorial School music school 12
Hoeltzer
—Jos asst supt EK Co Navy Div r 3191 Elwood av
Br
Hochenice Edw r 9 Galusha
Hock Edw D asst prod mgr Hanford & Greenfield Inc r
1401 Lake av
—Josephine E Mrs pres-treas Louis C Hock & Son Co
Inc r 47 Saranac
HOCK LOUIS C & SON CO INC, Mrs Josephine E Hock
pres-treas Margaret M Sergeant v-pres-sec general
Insurance 502 Clinton bldg 17 Clinton avenue S,
Zone 4 tel Baker 7395
Hock's Service Station (Harry M Hockenbrocht) gas
sta 422 Exchange
Hockbreckner Nickolas r 2 Laser
Hockborn Florence B Mrs slsmn r 327 Duran
Hockenberger Clayton supt Mansard Apts h 169 S
Flitzburgh
—Etta E wid Clarence tchr r 281 West av
Hockenberry Edith B wid Arth L h 32 Quiney
—Edith E asmlbr SC Co r 32 Quiney
—Floyd jr (Mary M) mach Gleason's h 140 Pontiac
Web
—Henrietta W wid Floyd F h 847 Plymouth av S
—Irene whsmn Roch Drug Co-operative Inc r 36 Row-
ley
—John T (Louise M) driver Physicians Sup Corp of
Roch h 459 Scio
—Mary B Mrs retouchng 82 StPaul rm 523 h 82
Franklin sq
—Paul (Marie) store mgr Hart's Food Stores Inc r
470 Emarus
—Raymond L (Lillian Marie) stock clk SC Co r 847
Plymouth av S
—Wm (Irene) elev opr Sibley Tower Bldg h 56 Row-
ley
Hockenbrocht Harry M (Maude H) (Hock's Service
Station) h 37 Bagle
Hockenbrough Earl R (Beatrice A) installer RT Corp
r 27 Meadow View dr Pnld
Hockenos Frank L mach High Speed Hammer Co Inc r
36 Mazda ter

"Rochester's Most Interesting Store"

Wards

EVERYTHING IN HARDWARE

15 EXCHANGE STREET TELEPHONE LO cust 4500

GENESEE ST 1955

707

EGBERT F. ASHLEY CO.

GENERAL INSURANCE

400 CUTLER BLDG. 42 EAST AVE. Phone HA milton 1858

CHRYSLER AIRTEMP HEATING AND AIR CONDITIONING BY AHR INC. (Just say "Ahr") 196 CHESTNUT ST. HA 9230

565 Social Cron all at Sen- 554 21 Dri- As- Gar- ssory- inton- at dr- St- nb- 35 ry- Co r- eeler- alon- ce h- coal, in- arlet- 158- in- Fil- y- Wm- E- well- on)

PEERLESS -Electric Co of Ohio, Harry Morrow dist mgr electric motors 16 Main E rm 614 -Print Shop (Dan H and Edw R Appleton) 376 Clinton av S -Television Inc, Carl J Esler pres-treas Mrs Anna May Esler v-pres-sec 1168 Dewey av Peers Dora A wid Irving A insp h 110 Hampden rd -Irving A (Marion) slsmn h 161 Bryan -Joan J ofc wkr r 119 Hampden rd -Leon F (Janet) carp h 163 Bryan -Patricia ofc wkr r 119 Hampden rd -Paul J (Helen G) emp EK Co h 16 Joslyn pl -Robt E r 119 Hampden rd Peeso Geo F (Lorraine M) h 24 Hand -John H (Minnie E) wctmnn h 27 Radio -John H jr (Janet L) drftsmn K Pk h 82 Elm dr Peester Nina Mrs r 33 Cornell Peet see Peth -Jos D Jr, asst supt EK Co h 2950 Elmwood av Br -Juanita r 85 Juniper -Milo H (Sarah F) shipper h 24 Rising pl -Olmstead drftsmn Rectifrg Co r 70 S Main Ptsfd -Saml C production eng Fasco Industries h 151 Village lane Br -Walter Jr (Doris) constr wkr h 50 Mildorf Peets Clifford widr Hartman Metal Fabricators Inc h 201 S Lincoln, E Roch -Edw F filer Huther Bros Saw Co r 26 Caledonia av -Eva M Mrs clk Roch Mfg Co h 708 Roosevelt rd, E Roch -Fannie insp Roch Mfg Co r 210 Golf av Ptsfd -Harold (Eva M) solderer Roch Mfg Co r 708 Roosevelt rd, E Roch -Ralph mach opr Kee-Lox Mfg Co Inc h Golf av Ptsfd -Rolin P truck driver Roch Mfg Co h Union Hill Peffer Bessie Mrs h 162 Scio -Raymond (Adele) truck driver h 1036 Genesee -Wilma E wid Wm insp EK Co h 360 Cottage Peffers John H h 395 South av Peffer David R (Diana) grad studt h 602 University pk Pegelli Angelo (Mary) constr wkr h 256 4th Peggs Bertha Mrs tailoress Royal Uniform Corp r 2547 MtRead blvd Gr -David B h 2547 MtRead blvd Peggy Marie (Mrs Margt J Slater) 25 North nm 323 Peglau Ernest F fnshr h 19 Northview ter Peglow Arnold L (Browncroft Florists) r 470 Winton rd N -Doris A clk Gleason's r Victor -Earnest M (Alice I) elev opr h 142 Elba -Eleanor T Mrs K Pk r 100 Holcroft rd -Elmer J (Amelia R) printer Todd's r 37 Averill av -Herman W (Monique) EK Co h 207 Field -John M (Louise) h 44 Bly -Walter L (Dorothy F) EK Co h 490 Benton -Wm (Emma) h 479 Winton rd N Pegman Ewor B (Cath M) died Dec 10, 1953 -Cath M wid Ewor B h 451 Raines pk -Francis J Bev asst pasor Church of the Blessed Sacrament 259 Rutgers -Mary Alice sten r 451 Raines pk Pegosch Irene M clk Camera Works h 182 Forgham rd Gr Pegosh Willard E prntr Matthew J Riley h 108 Hoover rd Irond Pehl Lillian S r 429 Seneca pkwy Pehta Albertina wid Aug r 271 Wilkins -Anthony (Ruth M) K Pk h 59 Reliance -Audrey A clk H-F Co r 16 Lang -Cath R Mrs cafeteria wkr H-F Co r 16 Lang -Chas r 534 Rand -Donald C r 59 Reliance -Ernest A (Marion E) h 40 Durgin -Ernest A jr, USA r 40 Durgin -Geo A (Cath R) mach h 16 Lang -Geo A jr, USN r 16 Lang -Julius C (Martha M) camera wkr h 119 Resolute -June A Mrs medical sec Dr Geo Gamsu r 94 Klincek rd Br -Marion E pkr Germano-Simon r 40 Durgin -Richd W (Jenr) press opr H-M Co Inc r 94 Klincek rd Br -Ruth M adj supvr SL&C Co r 59 Reliance -Wesley D r 40 Durgin Peiffer see Pfeifer, Pfeiffer, Pfeiffer and Pifer -Frank W (Edna W) detail mnn h 64 Hopner ter -Fredk J clk RG&E Corp r 37 Tamarack -Fredk L (Lillian M) h 37 Tamarack -Harold (Marie A) USN r 5 Siebert pl -Jos C asst dep clk Monroe County Board of Supervisors h 208 Pinecrest dr Irond -Jesse Mrs therapist h 79 Beverly -Marie Mrs emp James Cunningham Son & Co r 5 Siebert pl -Robt H slsmn W W O'Brien Adv r 488 Alexander

Pelriano Jos (Madeline T) studt r 11 Montrose Pelrson see Pearson and Pierson -Chas A died Feb 26, 1954 -Clarence O ptr r 46 Stanfield ter -Henry D bkpr r 235 Cedarwood ter -Hester M glass selector TI Co's r 46 Clayton -Mabel C wid Owen B h 44 Stanfield ter -Raymond F lab Roch Park Dept -Silas (Regina) electn h 271 Ravenwood av -Winfred G (Hester M) inker Kee-Lox Mfg Co Inc h 46 Clayton Peltsi Mary wid Jos h 191 Child Peitscher Edw C h 127 Sellinger -Eliz C r 127 Sellinger -Irin E (Lucille) clk RG&E Corp h 38 Kingsboro rd -Lucille nurse StJohn's Home for the Aged r 38 Kingsboro rd Pelitzer Sidney Jr r 115 Woodbury -Sidney C (Julla) hlpr F L Heughes & Co Inc h 115 Woodbury Pejsack Isaac (Eliz) tailor 913 Clinton av N h 450 Joseph av Pekarovsky Anna tailoress r 19 DeJonge -Gertrude wid Isaac h rear 19 DeJonge Pekarsky Arth h 343 Hudson av -Ellen Mrs v-pres-sec Lisbeth Brooks Interiors Inc r 100 SanRafael dr Ptsfd -Fannie r 343 Hudson av -Harry supvr HHart's Food Stores Inc h 83 Fair Oaks av Br -Hiram slsmn David Morris Tobacco Corp h 18 Radio -Julius r 343 Hudson av -Maurice D (Ethel) ctr Stecher-Traung h 76 Hollenbeck -Max died Aug 10, 1953 -Saml gro 345 Hudson r 343 do Pel Fredk (Eleanor H) electn Alhart Electrical Co Inc h 134 Wetmore pk -Jacob (Maria) sta eng h 159 Millbank Pelagia Anthony (Rose) tailor h 2 Ritz Pelano Anthony A (Evelyn) genl mgr Roch Wiper Co Inc h 2079 Clifford av -Chas R (Madeline) mason h 96 Prospect -Jas P (Rose M) saw mnr h 21 Purlong -John (Angelina) cin Powers Hotel h 209 Oak -Jos T (Rose B) whsemn Rochester Wiper Co Inc h 119 Jackson Pele see Peitz -John r 373 Court -John shoe wkr h 360 Main E -John R (Norma M) emp Haloid Co r 1255 North Pelcher Anthony (Edna H) electn h 917 Avenue D -Chester (Dolores E) widr h 200 Avery -Edw W (Janice C) metal lather h 30 Resolute -John J, USA r 917 Avenue D -Robt K emp Wolenski's h 917 Avenue D -Shirley A, EK Co r 917 Avenue D Pelczar Harry A (Regina) supvr r 854 Hudson av -Helen D insp r 854 Hudson av -John J carp h 854 Hudson av Pele Clara M Mrs h 15 Clifton Pelechati Marlene C slsmn Kroll's r 48 Sullivan -Michl E (Ann) lens pshr h 48 Sullivan Pelekaito Eva pack mkr StMary's Hosp r 84 Genesee Pelepek Mikolaz h 325 Hudson av Pelham Kenneth F (Lucille) eng SC Co h 34 Bobrich dr apt 10 Pelino Chas H (Esther C) meat ctr h 75 Monica -Richd clk r 75 Monica -Wm (Robert) (Triangle Liquor Store) h 72 Isabelle Peliquin Roy ptr r 30 Ford Peltera Chas Jr, USAF r 260 Garson av -Chas C (Josephine) slsmn Electrolux Corp h 260 Garson av -Jerome gas ste atndt r 260 Garson av Pelkey David r 1055 Monroe av -Dorothy J editorial asst Lawyers Co-op r 89 Gothic -Francis G h 43 S Wash -Jas D (Sadie) chef Belvedere Restr h 89 Gothic -Louis L (Ruth T) emp Roch Products h 1116 Monroe av -Norman r 468 Lyell av -Sadie J restr wkr Powers Hotel r 89 Gothic -Vivian Mrs fety wkr h 1055 Monroe av -Walter M lwyr 563 Hudson av h 7 Sierra Pell Anthony hand nailer Marshall Boxes Inc r 84 Gilbert dr Irond -Mary wid Guy 600 Smith -Saml H supvr du Pont h 274 Randolph Pella Alice A msngr EK Co r 334 West Elm, E Roch -Rudolph (Mary) mach Gleason's h 334 W Elm, E Roch Pellagrino Jos G (Jean H) meat ctr h 247 Pennsylvania av -Pelland Barbara ofc sec Prudential Ins Co of America Group Ofc r 1889 Portland Irond Pellegri Agostino (Mary) eng h 1845 Norton -Albert F (Lois) formn Trimble Inc h 43 Holyoke

PELLEGRINI -Chas A (Eliz P) (Lynam's Grill) h 37 Yorkshire rd Irond -Clorinda wid John h 74 Clayton -Florence M ofc clk r 40 Ackerman -Frances sec r 43 Portland av -Frank (Louise) bar tndr Lynam's Grill h 40 Ackerman -Ira M Mrs tailoress r 8 Durgin -Jos (Helen) prs 172 Hartford -Jos whsemn S M Flickinger Co Inc r 92 Hudson av -Lois Mrs asmbtr Trimble Inc r 43 Holyoke -Patk C emp GB Co Inc r 37 Yorkshire rd Irond -Susan tchr Arth Murray Sch of Dancing h 43 Portland av Pellegrino Anthony (Mollie T) emp NYC h 1939 rd Goodman Irond -Anthony C (Mary) custdu PO h 81 Weld -Anthony E (Louise) gro 474 Scio h 30 Barbary ter -Antoinette A clk r 6 Bauer -Antonio (Cath) prsr HF Co h 658 Bay -Carl E (Marian) EK Co h 174 Arbutus -Dominic (Mannie) clk h 645 North -Dominic J (Louise) (Union & Penn Service Sta) h 17 StStanislaus -Donata wid Mauro h 6 Bauer -Edw walter h 285 Oxford -Edw L waiter Guy Michael's Restr r 81 Weld -Francesca F wid Dominick h 96 Woodward -Ireta M Mrs clo wkr HP Co r 72 Hartford -John B (Eliz) mason h 61 Hollenbeck -John R (Jane R) sergt RPD h 187 Nichols -Jos (Concetta) millwght h 158 Winteroth -Louis R (Theresa) driver GB Co Inc h 180 Davis -Margt wid Pasquale r 190 Roycroft dr -Ralph T appr mason r 61 Hollenbeck -Rose (Carmella) h 100 Pennsylvania av -Sam R (Helen J) carrier PO r 179 Winteroth -Serafina wid Lawrence h 180 Davis -Vladimiro (Josephine) carp h 306 Lyceum Pellengra Manie wid Jos tailoress h 46 Avenue A Pellens Arth F (Mildred E) gas sta 159 MtHope av r 401 Cedarwood ter -Bertha wid Alf h 401 Cedarwood ter -Mildred E Mrs ofc sec Toledo Scale Co r 401 Cedarwood ter Pellerito Giuseppe (Nellie) press opr Atlantic Stamp- ing Co h 36 Orlando -Jos (Nellie) hlpr h 36 Orlando -Jos (Concetta) tailor Bond Stores h 42 Marietta -Peter J, USAF r 42 Marietta Pelleski Clementine insp HM Co Inc r 106 Babbitt pl -Enis R (Leora M) whsemn Pollansbee Metal Ware- houses r 10 Jensen dr Chlll -Italia wid Massimo h 106 Babbitt pl -Leora M Mrs sten Pollansbee Metal Warehouses r 10 Jensen dr Chlll -Norman, K Pk r 106 Babbitt pl Pelletieri Rose wid Angelo r 351 Alphonse Pelletier Adrian W (Clara E) clk Wehie Electric Co h 67 Orchard dr Br -Francis J appr meat ctr Loblaw Inc r 180 Bway -Jos E (Adrienne) bus opr Roch Transit Corp h Livonia -Leo A lab Barge Canal Terminal r 228 E Filbert E Roch -Leo G (Georgina M) slsmn h 5 Post av -StJohn's pk -Raymond A (Blanche) scraper Gleason's h 35 -Ronald W clk RT Corp r 611 Grant, E Roch Pellett Clarice wid Frank A h 182 Band -Doris W Mrs tchr Sch 43 r 279 Wilmot rd Br -Francis B (Marian F) bmo RG&E Corp h 30 Gordon pk Web -Harold L (Ellen, E) formn EK Co h 182 Irvington rd -Lee R (Doris W) slsmn Blue Boy Dairy Inc h 279 Wilmot rd Br -Marion Mrs x-ray tech EK Co r 50 Gordon pk Web Pellette Paul E chauf Brighton Place Dairy h 48 Baker pk Web Pelletti Elena wid Pedro h 186 Cumberland -Gino P (Rose A) lens pshr r 186 Cumberland -Peter r 1340 Clifford av

PASSENGER CARS AND TRUCKS Specialized Car and Truck Service COOL CHEVROLET CORP. Large Inventory of Genuine Parts 340-360 CULVER ROAD - TEL. BR ownng 7070

GENESEE ST 1955

721

MONROE COUNTY SAVINGS BANK

SAVINGS ACCOUNTS MORTGAGE LOANS SAFE DEPOSIT BOXES

TWO CONVENIENT OFFICES

35 STATE ST.

Member of the Federal Deposit Insurance Corporation

MAIN EAST AT FRANKLIN

60

Lexing- Cananda- 7 Chest- blvd ch Trust yS Co h Titus at r Cana- n Ridge rd Titus at t Church Warwick 25 Cole- g C Inc Corp h 58 Por- 3 Emer- Mach Co Co Inc Naughton 3 Arnett Park at Co Inc arissa 36 Clin- gton av of Roch ix Pierson) Beach, ommerce Locust Hillside (sen) r ms Inc sfid

PIERSON

- Kate R wid Robt H h 267 Oxford
- LeLh H (Carayn B) h 483 Harvard
- Louis F (Germaine) K Pk h 56 Pardee
- Louis H (Elsie A) slsmn h 2255 Dewey av
- Mary came h 308 Kelly
- Mitchell sis mgr E E Fairchild Corp h Knickerbocker rd Pfist
- Muriel Mrs slsmn h 8 Rowley
- Raymond E (Violet) spl agt Maryland Casualty Co h 4 Irondequoit blvd Irond
- Robt W slsmn Scovill Mfg Co r Penfield
- Ronald A (Harriet E) (Pierson Bros Delicatessen) r 284 Parsells
- Saul A desk clk JYM&WA r 164 Gibbs
- Virginia C Mrs clk Security Trust Co r 268 Rock Beach rd Irond
- Wm (Murray D) interior decorator r 5 Strathallan pk
- Ples Betty slsmn r 30 Buchan pk
- Dorothy Mrs beauty shop 138 Avenue A r do
- Harry (Fannie) h 30 Buchan pk
- Hyman (Libbie) junk dlr 732 Clifford av h do
- Isadora h 42 Rowley
- Jos bank clk h 3 Ackerman
- Lester (Lillian) br mgr Star Super Market h 20 Carthage dr
- Louis J (Dorothy R) sht ml wkr h 138 Avenue A
- Max M (Sally) furn slsmn h 2 Riverbank pl
- Max Rochester Corp, Jos H Kaplan mgr carpets, rugs 95 North
- Sarah wid David r 130 Edgerton
- Plesner Albert lvyer r 383 Joseph av
- Dave (Yetta) bakery h 383 Joseph av
- Peters Peter F (Laura) v-pres, Gamrod-Harman Co Inc h 45 Gordon pk Web
- Pietraugo Anthony J mach opr h 37 Howell
- Pietraugo Saml asst opr FtWayne CP Co r 237 Garson av
- Pietranico Antonette C music tehr r 202 6th
- Vincent (Gemma) tailor h 202 6th
- Pietranoni Felicia M mach opr r 21 Kensington
- Gaetano (Louise) stock clk r 143 Curlew
- Oreste (Paula) mach opr National Brass Mfg Co h 171 McNautchton
- Pietranonio Augustine (Anne) h 58 Wilder
- Emilio (Romilda) camera wkr r 72 Stenson
- Gerald slsmn r 72 Stenson
- Giovanna Mrs hpr TP Co Inc r 1750 Lexington av
- Pietraszkiewicz Felix (Felicia) clo wkr h rear 802 Clifford av
- Heleen G Mrs clo wkr Timely Clothes Inc r 126 Chevalin
- Stanley G (Rose G) asmlbr h 21 Fairbanks
- Walter M (Helen G) tailor h 126 Chevalin
- Pietropoli Anthony C (Livia C) mason h 151 Scottsville rd
- Pietropolo Carl E (Ida M) window trimmer h 131 Woodward
- Domenic (Antonette) lab h 131 Woodward
- Pietrosanto Raymond lab r 481 Child
- Rose Mrs r 481 Child
- Pietrosimone Nicholas (Tda R) mach opr r 173 Portland av
- Pietrowski Blanche Mrs h 24 Merrimac
- Salome M Mrs asmlbr, SC Co r 15 Herman
- Pietry Frank X v-pres, Bourjais Inc h New York City
- Pietrzak Stanley W mussn h 320 North
- Wanda v reg nurse r 46 Hoff
- Pietrzykowski Stanley J (Nancy) photo fnsbr EK Co h 102 Rustle
- Pietschman Margt E Mrs mach opr H-F Co h 57 Ketchum
- Pietzold Alf H, USA r 273 Bronson av
- Aif W (Jean) fty wkr h 4222 Lake av
- Anne wid Aif h 273 Bronson av
- Pifer Ann M emp EK Co r 52 Dalkeith rd
- David G (Dorothy A) credit supvr EK Co h 67 Tamaraek dr Irond
- Donald W (Eliz C) lieutenant Eng Co No 18 h 33 Lozier
- Earl L (June E) hpr h 410 Lyell av
- Edwin W (May A) K Pk h 201 Selye ter
- Geo H (Olive J) h 285 Champlain
- Gleun C (Corra A) brkmn NYC h 1293 University av
- Gas W studt r 201 Selye ter
- Marie E hskwr r 2151 Highland av
- Olive J Mrs dept mgr E W Edwards h 285 Champlain
- Robt W, USAF r 52 Dalkeith rd
- Sarah D M s transcriber EK Co r Scottsburg
- Wm G (Arlene E) widr formn h 52 Dalkeith rd
- Wm J (Rose B) msngr H H Sullivan h 36 Mulberry
- Pigge Carlom H (Thelma B) eng TI Co's h 28 Devonshire dr Pfist
- Leo A (Elma E) supt K L Paper Box Mfg Co Inc h 27 Riverwood av
- Robt F (Margt B) asst chf eng Gleason's h 1404 Blossom rd Br

- Pigler Esther E instrument repr TI Co's r 110 Augustine
- Pignata Jos h 332 Hayward av
- Pignatarese Society of StGeorge 367 Smith
- Pignatelli Frank waiter Rochester Club r 117 Ontario
- Pignato Anthony (Angelina) h 105 Ambrose
- Anthony lab Falk Mill Supply Co h 332 Hayward av
- Assunta r 28 N Goodman
- Bros (Jos M Pignato) barber shop 449 Main E
- Evelyn Mrs clk H-F Co r 95 Charlotte
- Geo clk The Paine Drug Co h 120 Ridge View dr, E Roch
- Jos (Evelyn) mach h 95 Charlotte
- Jos M (Mary) (Pignato Bros) h 909 Genesee
- Mamie sorter Frankl Bros & Co Inc r 41 Wilson
- Jargt purch clk Will Corp r 35 Gorham
- Mary R bkpr LRT Co r 909 Genesee
- Terry Mrs buyer Metzger Apparel Co Inc r 120 Ridge View dr, E Roch
- Pignone Anthony frt hndlr r 187 River
- Elena Mrs brush mkr Nicholas J Karl & Son r 187 River
- Jos (Anna) lab r 187 River
- Peter (Rose M) lab h 209 River
- Robt (Martine A) USN r 117 Shepler
- Rosina R Mrs brush mkr Nicholas J Karl & Son r 209 River
- Saml (Helen C) lab h 187 River
- Pignotone Louis (Grace) lab East Foundry Co h 135 Hebard
- Pigoni Elvira Mrs slsmn Wolk's 5c to \$1.00 Stores r 400 Truop
- Peter (Elvira) mtee h 400 Truop
- Pigorsch Bertha E r 133 Chapin
- Phoebe wid Wm J h 133 Chapin
- Pigott Eug r 14 Lang
- Frank P r 1971 Lake av
- Thos h 153 S Fitzhugh
- Pilanzski Nina P tel opr RT Corp r 287 Hudson av
- Pike Abbie A wid John K h 956 Glide
- Arth studt r 155 Ridge rd
- Beatrice A Mrs asmlbr Pasco Industries h Sodus
- C Frank (Cath E) mach h 268 Avenue C
- Cath K wid Herbert T r 110 Flower City pk
- Chas R (Edith F) colr RG&E Corp h 59 Linnet
- Deak J (Sina J) h 68 Mayflower
- E Grant (Nancy S) design eng h 800 University av
- E H (Betty) constn wkr h 22 Vick pk A
- Earl G eng Dollinger Corp h 966 Irondequoit blvd Irond
- Earl W eng Camera Works h 173 W Craig dr Gr
- Edwin F (Dorothy L) chf eng Staub & Son Inc h 58 Edgemont rd
- Fred (Empire Blower Co) h 258 South dr
- Geo H (Edna M) water trdr h 339 Sunset
- Gordon E (Virginia D) hndlr du Pont h 94 Crestfield dr
- Hammond C (Mabel P) buyer Roch Iron & Metal h 212 Pine Grove av Irond
- Irene wid Wm h 171 Berkeley

PIKE JOHN B & SON INC INC NY '27, John D Pike pres James A Reed exec v-pres Carl W Shaw v-pres Thomas F Judson v-pres Oscar J Trabold sec-treas general contractors 1 Circle, Zone 7 tel BR6wing 6440

- John D (Agnes) pres John B Pike & Son Inc h 130 Grosvenor rd Br
- John J carp r 1172 Long Pond rd
- John K jr (Helen C) formn h 217 Paol
- Leo H (Lola) constn wkr h 4223 Lake av
- Marie D Mrs nurse Highland Hosp r 5 Brighton
- Perley A (Ruth A) emp B&L Co h 22 Crombie
- R Bewitt (Jane A) supt emp relations RG&E Corp h 311 Whitnot rd Br
- Ray M (Nellie D) supt of Art Gallery, U of R h 504 Parsells av
- Raymond G (Nellie J) EK Co h 155 Ridge rd
- Richd sht ml wkr Empire Blower Co h 258 South dr Gr
- Stained Glass Studios (Wm J Pike) art glass 145 StPaul
- Stanley E (Marie D) mach opr r 5 Brighton
- Wm J (Anne) (Pike Stained Glass Studios) h 267 Oxford
- Piker Jas C (Roberta) formn EK Co h 82 Devitt rd
- R Foster associate justice Appellate Division Supreme Court h Buffalo
- Pikunas Eva wid Peter h 185 Roycroft dr
- Mary H ofc sec suvr Nelsner Bros r 185 Roycroft dr
- Peter G (Petronella M) carrier PO r 229 Furlong
- Petronella Mrs ofc sec Monarch Music Corp r 220 Furlong
- Pilano John (Angelina) housemnn Powers Hotel h 209 Oak
- Pilarosela Albert L studt r 55 Locust
- Anna wid Domenica h 55 Locust

PILAROSCIA

- Ed h 287 Lyell av
- Jos (Louise M) studt r 55 Locust
- Leonard ms agt Met Life Insurance Co h 1759 Creek Pfist
- Muriel M mach opr K L Paper Box Mfg Co Inc h 28 Centre pk
- Peter F (Abriel M) carp h 28 Centre pk
- Rocco J (Loretta) parking station h 25 Palm
- Pilati Lena Mrs bkpr DiPaola Baking Co r 70 Michigan
- Saul (Angelina) bread slsmn h 70 Michigan
- Saul Jr, studt r 70 Michigan
- Pilato A Nellie Mrs clo wkr H-F Co r 85 Hartford
- Agnes wid Michael (tailress) h 111 Ontario
- Anthony J emp The Todd Co r 10 Lime
- Carmelo (Susan) mason h 265 Brooks av
- Chas T (Marie) shoe mkr h 619 North
- Connie Mrs server StMary's Hospital h 256 Woodbine av
- Frances Mas (Knitwear Service) h 446 Alexander
- Frances wid Giovanni h 85 Hartford
- Frances A r 652 Plymouth av N
- Frances R ofc wkr r 111 Ontario
- Frank (Concetta) mason h 948 Jay
- Herbert (Frances) r 35 Erie
- Jean S clk rti Cwp r 286 Lincoln av
- John M (Jennie) mach Roch Butten h 128 Fulton
- John M (Susan) mason h 282 McNaughton
- Jos (Mary) blkstmk h 34 Concord
- Jos truck driver, Wm Mfg Co h 42 Lyon
- Jos, USA r 56 Teresa
- Jos A (Edna J) widr h 1350 Norton
- Jos A (Annette) J spotter Samuels Dry Cleaning h 101 Woodward
- Jos M (Cath M) carp h 58 Cleveland
- Jos T (Rose C) (Pilato & Pilato) lawyers 16 State rn 315 h 1796 Calver rd
- Louis studt r 56 Teresa
- Louise clk r 289 Lincoln av
- Louise wid Salvatore died June 19, 1954
- Margt Mis h 122 Ontario
- Marie mach opr Trimble Inc r 619 North
- May padder H-F Co r 34 Concord
- Michi (Rose) mason h 56 Teresa
- Michi B (Angelina M) baker h 196 Lexington av
- Michi C (Concetta A) barber 481 South av h 111 Lyndhurst
- Michi I (Mary) slsmn McKesson & Robbins h 108 Bowman
- Michi T (Eleanor E) poultry 243 Adams h 104 Romey
- Nicola (Josephine) h 22 Springfield av
- Pasquale (Rose) cabtiner h 1570 N Goodman
- Patsy (Mary) barber 1751 Clinton av N and 120 North r 66 Randolph
- Peter P (Heleen) whsemm Daw Drug Co Inc r 1818 N Union

PILATO & PILATO

- JOSEPH T PILATO SAMUEL C PILATO LAWYERS 516-517 Exchange Building 16 State Zone 14 telS LOcust 8310-8319
- Rita F tehr r 22 Springfield av
- Salvatore lab DPW r 400 Truop apt A
- Salvatore E barber 213 Gardiner av h 286 Lincoln av
- Salvatore P (Mary) pipe mn RG&E Corp h 48 Concord
- Sam clk r 122 Ontario
- Saml (Mary) emp city h 400 Truop
- Saml (Adeline) optical wkr h 85 Hartford
- Saml C (Grace C) (Pilato & Pilato) lawyer 16 State rn 315 h 195 Pinegrave av Irond
- Vincenzo tailor h 10 Lime
- Wm J (Janet P) (Samuels Cleaners) and (Samuels Dry Cleaning) h 240 Illinois
- Pilato Phyllis studt h 111 Lyndhurst
- Pileher Ernest G (Marjorie E) shipment co-ord GRYS Co h 676 Post av
- Mitie Mrs h 285 Oxford
- Pilecki Frank W (Rose P) tailor h 46 Holbrooke
- Rose Mrs slsmn Weed & Co r 46 Holbrooke
- Pleski Edw A (One Fifty Diner) r 294 Pearl
- Pilger Walter (Esther) K Pk h 110 Augustine
- Pilgrim Alva R (Alice L) mach h 501 Norton
- Alva R Jr (Volanda) turret lathe hand Consolidated Mach Tool h 77 East blvd
- Pileci Barbara emp H-F Co r 449 Clifford av
- Dominick emp Bond's r 449 Clifford av
- Rose emp H-F Co r 449 Clifford av
- Theresa emp H-F Co r 449 Clifford av
- Pilitere Angelo clk r 1415 Clifford av
- Ignatius J (Mildred) cigars and tobacco 282 North h 28 A'then
- John W (Nacy F) electro-plater SC Co h 254 Clairmount
- Jos A (Jane L) slsmn h 7 Montrose
- Marilyn clk LRT Co r 28 A'then

BOYARI STREET

ROCHESTER IRON & METAL CO. INC.
 SCRAP IRON and METALS — STEEL WAREHOUSE STOCK — STRUCTURAL PLATES
 Sheets — Bars — Cold Rolled Strip Steel — Aluminum — Immediate Service
 325 ST. PAUL STREET Phone LO cust 3510 237 MT. READ BOULEVARD

GENESEE ST 1950

CALL ON US AT ANY TIME

ROCHESTER GAS & ELECTRIC - AUGUST 7000

- 245 GATES ST—Con**
Apartments—Con
 108 Weaver Roswell H
 109 Bleau Kenneth D
 110 Kosel Edw
 111 Kerber Roy C
 201 Natale Dominic G
 202 Kampeik Frank E
 203 Dudley Donald W
 204 Hine Harry
 205 Weissinger Geo N
 206 Moore Ray E
 207 Wawro Thos
 209 Bloomer Allen F
 210 Danes Bernard D
 211 Basetta Francis
- 252 Apartments**
 apt 101 Decker Rawleigh G
 102 Reinholz Stuart H
 103 Barry Wm R Jr
 104 Oyer Martin C
 105 Rakowski Robt S
 106 Harter Howard J
 107 Goldstein Donald O
 108 Cirrito Anthony W
 109 Dobrowski Paul J
 110 Burkholder Robt E
 111 Gaugules Michl J
 112 Schinsing Maynard L
 113 Welch Bernard C
 114 Hanrahan John P
 115 Hall C Edw
 116 Hendrickson Howard M
 117 Brown Geo F
 118 Hale Eug
 119 Lusk Elmer F
 271 Rochester Emergency Hous-
 ing
- 280 Apartments**
 apt 101 Stahlacker Gerald R
 102 Taylor Danl W
 103 Cieslinski Leonard S
 104 Urquhart Victor
 105 Tarana Peter
 106 Lane Chas W
 107 Alexander John H
 108 Augino Benedict C
 109 Fela Leonard C
 110 Gibbs John M
 111 Strojny Leonard R
 112 Ekey Faunt L
 113 Millen Clarence E
 114 Plotzker Wilbert W
 115 Goodrich John J
 116 Cleary Leo D
 117 Farrell John E
 118 Madison Mary E Mrs
 119 Rowe Robt R
 201 Bowerman Wendell H
 202 Eastman Donald R
 203 Buckingham LeVerne
 204 Snyder Gordon R
 205 Gott Orrin B
 206 Greenfield Arth R
 207 Huggins V Russell
 208 Partridge Chas E
 209 Sortino Louis C
 210 Nims Donald
 211 Herbst Arnold L
 212 Swind Geo G
 213 Fos Douglas D
 214 Jablonski Raymond J
 215 Short Albert W
 216 Zaretsky Walter L
 217 Nawrocki Wm
 218 Chilson Philip W
 219 Hopkinson Harry R
283 Apartments
 101 Sullivan Harold M
 102 Weissinger Henry G
 103 Gassner Matthew F
 104 Skrzyński Eug C
 105 Whalen Donald E
 106 Burke Leonard J
 107 McDonald Robt K
 108 Fitch Chas G
 109 Horst Henry
 110 Brouillette Wilfred A
 201 Reeves Floyd A
 202 Gallagher Thos G
 203 Benham Mason B
 204 Cope John H
 205 Shorey Albert F
 206 DeFrancesco Jas V
 207 Reichold Wm E
 208 Klik Jos T
 209 Fitzpatrick Richd J
295 Apartments
 101 Allen Frank E
 102 Love Walter A
 103 Nelson John E
 104 Balch Orlo J

- Apartments—Con**
 105 Reeves C Thos
 106 Murray Paul J
 107 Brobeck Jas R jr
 108 Kopin Jos
 109 Kosko John A
 110 Mackosky Stanley
 201 Graham Robt V
 202 Houck Wesley L
 203 Stokes Frank
 204 Angello Angelo A
 205 Mosley John A
 206 Morano Anthony
 207 Bill Norman S
 208 Dallimore Jas
 310 **Apartments**
 apt 101 Morrow Jos A
 102 Graening Elmer J
 103 Turrie Albert G
 104 Mooney Owen G
 105 Simpson Oscar G
 106 Ely Jas L
315 Apartments
 apt 101 Phillips Earl M
 102 Mitchell Raymond
 103 O'Neill Jas T
 104 Pumputus Paul J
 105 Magin Herbert W
 106 Birtel Darius H
 107 Moylan Robt F
 108 Patrick Frank K
 109 Riviere Aubrey J
335 Apartments
 apt 110 Yacono Jos
 111 Quick Gordon C
 112 Raustler Jas K
 113 Taroni Anthony N
 114 Chalmers Harold R
 115 Dygert Jas
 116 Delehant Jos F
- GATES—GREECE TOWN LINE ROAD—GA GR**
GATEWOOD AVENUE—GA
GAYWOOD LANE—WEB
- GEDDES STREET** fr 1070 Jay north to NYCRR wd 24, Zone 6
 Allen bus to Ames
 Left odd, Right even
Holworthy st begins
 71 Nuesslein Magdalene L Mrs
 75 Dambroci John H
 79 Geimer Cath Mrs
 83 Schneider Charlotte Mrs
- GENESEE STREET** from 875 Main W south across Scottsville rd wds 11, 19, Zone 11
 Genesee bus
 Left even, Right odd
68 Schoen Bros autos ©
 Nash Motor Cars auto-mobils
 76 Flowers Cyril F ©
Ronda pl begins
 82 Mason Eleanor Mrs—1 ©
 Stanistreet Philip A—2 ©
 88 Webber Elmer V
 89 StMary's Hosp
 StMary's Hospital Sisters of Charity
 Loughlin John V chaplain
 90 Martone Anthony J ©
 94 Gangemi Ralph J gas sta
Clifton st ends
99 West High Apartments
 apt 1 Powell Willard
 2 Moody Robt N
 3 Mead Alvin S jr
 4 Smith Margt R
 5 Kipp Harriet J Mrs
 6 Cox Adelaide C Mrs
 7 Burg Clara L Mrs
 8 Newman Mary G
 9 King Bessie Mrs
 10 Smith Walter P
 11 Darling Anibell J
 12 Dana Lulla Mrs
 14 Mack Gerald P
 15 Warren Stewart
 16 Anderson Dorothy
 17 Fisher Gertrude
 20 Frank Ttie Mrs
 21 Best John W
 22 Beisegel Rose A
 23 Donahue Nettie M
 24 Collins Lloyd
 101 Deissinger Chas J—1
 Crawford Jas—2

- 105 Truck Co No 5
 108 Sportsman's Grill
 108 1/2 Duquette Arth—2
 109 Engine Co No 13
 110 Mikulski Jos—1
 110 Paris Bertina J Mrs—2
 115 Thompson Emma E Mrs ©
- 118 Sullivan Wm—1
 Martin Jas E—2
 rear Van's Machine Co motors
 121 Vacant
 124 Titterton Harry
 125 GI Cleaners
 Argento Mary Mrs
 127 Filter-Soft Water Service Co of Rochester
 Tiefel Harold G—1
 McMahon John J—2
 rear Adjusta-Post Co of Rochester adjustable steel collar posts
 Minder Wm ©
- 128 Jerry's Expert Shoe Repair Service
 Contino Jerry ©
 130 Laphan Jos—1
 Borchardt Dorothea Mrs—2
 132 Lapham Jack W gro
 133 Jameson C Dan osteo phys h ©
- 138 Shulman Harry tailor
 Fargnoli Angelo—1
 139 Caiola Orest—1 ©
 Lanni Leonard N—2
 142 Beeley John ©
 143 Riordan Alice M Mrs
 147 Pitkin Esse M ©
 148 Ebersold Earl W
 151 Lewis John T funeral dir h
- Moran st begins**
 154 Pierce Jessie Mrs
 000 Calvary Baptist Church
Kirkland rd begins
 158 Vaccaro Saml B ©
 162 Masciave Vincenzo barber ©
 DeRose Louis—2
 162 1/2 Phoa Hosiery Shop
 164 Unique Shoe Repair Shop
 166 Mom's Snack Bar
 Dolman Wilfred—2
 168 DeRose Fashion Center gift shop
 170 LiMuti Saml P barber
 172 Albert's Dress Shop
 174 Altman Apts
 2 Gregg Chas E
 3 Cuperio Hazel Mrs
 4 Schmitt Mae D Mrs
 6 Schlaefel Cath Mrs
 7 McClary Chas R
 8 Murphy Wm E
 9 Shaal Madeline P Mrs
 10 Hill Edna A Mrs
 11 Wylam Jos
 178 Hartz Thos A shoes
Bronson av ends
 188 Dalba Jewelry Shop
 191 West End Sample Shoes
 192 Chisholm Donald—1
 Bartosiewicz Alex—2
 Schwartz Frances A Mrs—3
 Clifford Leslie—4
 193 Ring's Restaurant & Soda Bar
 193 1/2 Hart Jas—1
 Keeler Orville N—2
 Gossage Helen Mrs—3
 Rendland Norman R—4
 Nau Otto G Jr—5
 Dement Sadie C Mrs—6
 Holt Mabel E—7
 Palmer Edw—8
 194 Lombardi Peter A gro
 195 Fashionette Beauty Shop
 196 Clark Rose Mrs dry gds
 197 Hinds Kenneth S
 198 Hinds Kenneth S
 199 Holmes Danl barber
 201 Powers Card Shop & Lending Library
 Durling Mildred—1
 Rowen Betty M—2
Hopkins st ends
 204 Corrigan Wm J restr h—2
 205 Mercurio Jos shoe repr h ©
 210 Crandell Edw H confr
 Christopher Despena Mrs—2

- 210 1/2 Hall Harriet Mrs—3
 Ingerick Richd A—3
 211 Dot & Johnny's Restaurant
 Wallace Martin D—1
 Sebastian Anthony—2
 212 Barone Jas V gro h ©
 214 Goheen Franklin J—2
 217 Hull Chas J jr—1
Orleans st crosses
222 Apartments
 O'Brien Stephen G
 apt 4 Blondale John A
 5 Calderon David J
 6 Freitas Paul R
 7 Oestrike Ada M Mrs
 8 Barr Robt
 10 O'Hara Wm J
 11 Abbott Arth C pntr and paperhanger
 223 Noble Claribel H Mrs—1
 Brown Isadore—2 ©
 225 Brown Isadore clothing clnr ©
- 227 Bowman's Millinery
 A Roheliser Marie Mrs ©
 apt 1 Hicks Harold—1
 2 Austin Chas F
 3 Decker Edw A
 230 Vacant—1
 Phillips Minnie Mrs—2 ©
 231 Hecht Abr A
 232 Wagner Francis A—1
 Kunkel Henry W—2
 234 Weigel Louis H
 235 Mirkin Manuel tailor h ©
 236 Bohannan Myra M Mrs
 238 Urquhart Marie E Mrs
 239 Rochester Telephone Corp
 Genesee Exchange ©
 240 McGuire Jas T
 242 McMahon Mary Mrs
 248 Hickman Roy gasoline h ©
 249 Genesee Beauty Shop
 251 Louise Hat Shop mlnr
 253 Long Marie T—1 ©
 Swarts Alyce—2
 McChesney Frieda Mrs—3
 Holmes Danl—4
 255 Dorschel Clarence J radios ©
- 258 Carey Harold E ©
 264 Lyell Motor Sales
 Costanzo Anthony—1 ©
 Costanzo Anthony jr—2
 270 Passarelli Bros gros ©
 Passarelli Eliz Mrs—1 ©
 Passarelli Theo—2
 271 Forrester Geo M gas sta
 272 Sue & Jennie's Beauty Shoppe
 Serafine Phillip L
 Szarlacki Carl E
 274 Junior Miss Beauty Shop
 280 Mobilio Salvatore ©
Superior st crosses
 281 Esso Service Station
 rear Superior Auto Service
 286 Mobilio Frank ©
 292 Swanton Mary K Mrs
 297 Clemens Andrew ©
298 B & B Confectionery
 DePauw Chas A
 300 Madison Theatre
 Mumford F Ray dentist
 301 Gardner Furniture Co
 304 Melkioty Harry A confr
 308 DiGiovanni Ernest R shoe reprs—1 ©
 Vacant—2
 310 Vroman Wm L
 311 Ace Wood Products mfrs
 McCoy Chas W ©
 312 Wolfe Max meats
 313 Foley Pat Liquor Store ©
 314 Domino Paul barber
 Fitzgerald Mary—2
 Gunderman Kath—2
 316 Perse Burton D gro h—1
Frost av crosses
 324 Genesee-Frost Station
 325 Jerry's Grill restr
 331 Hurley Gerard J ©
 332 Pizzoli Gullio blacksmith h ©
 334 Pascarella Pasquale
 337 Edmunds Ray C ©
 341 Gardner Anna K Mrs ©
 345 Banta Aaron D—2
 347 Crowe Minnie A
 348 Tyler Jas A
 349 Wilson Edw R ©
 350 DeWandle Claude J jr

- 351 Stevens Ruby V Mrs
 352 Dawe Edgar J—1
 358 Poulis Michl P—2 ©
358 Pellucca Antonio gro Lenox st crosses
 366 Crawford Jas M—1
 368 Stenzel Theo A—2 ©
 367 Meredith Herbert
 369 Burne Agnes A Mrs
 373 Jonson Harold W
 374 Albrighton Reginald F
 375 Weresiuk Metaro ©
 376 Stanton Ernest W ©
 377 Shevlin Mabel E Mrs
 378 Nazzaro Frank ©
 379 Magner Jas L dentist h ©
 Steigel Edna
 381 Petrilli Pasquale ©
 382 Clark Rose Mrs ©
 383 Petrilli John R
 385 Freville Ralph ©
 388 Goodwin Luther
 387 Oppenheim Leonard
 388A Ward Leon A ©
 389A Wass Ernest ©
 394 Valliere Drapery Studio
 395 Fogel Harold—1
 396 Eckes Edw—2
Arnett blvd crosses
 404 Bailey Geo J dentist h ©
 410 Guerra Edw dentist
 Guerra Vincent ©
 411 Blum Mary M Mrs—1
 412 Hencky Germaine W Mrs—2 ©
 Heveron Gerald D—3
 Castle John W jr—4
 Klee Madeline Mrs—5
 Store
 Nelson Judith—6
 412 Montello Grace Mrs women's clothing ©
 Montello Jas V ©
 414 Waterman's Delicatessen
 416 Reliable Shoe Repair System The
 418 Salivaras Anthony J confectionery
 420 Nugent Bernard D
 Putnam Geo C
 422 Schaefer's Dry Cleaner
Columbia av ends
 425 Cowan Mary E Mrs ©
 433 Schirano John ©
 440 Eckel Hardware Co
 441 Della Porta Nicholas J phys h ©
 442 Cornish Dan barber
 444 Eckel Jos—1 ©
 Eekl Franklin M—2
 A Griffith Robt A—3
 A Ross John—4
 446 Sauter Geo F clo clnr
 Masuire Jos W
 447 Leadley Helen A ©
 448 Baker Raymond J
Aldine st begins
 452 McCarthy Frank E—1
 Skivington Herbert J—2
 462 Genesee Tydol Station gas sta
Hawley st ends
 470 Connor Leslie V druggist
 472 Rogers Leonard F gro
 Monahan Jas C—2
 482 Decker Card and Gift Shop ©
- 484 Cadet Dry Cleaners
486 Apartments
 apt 1 Dunham Frank K—1
 2 Roberts Beulah Mrs
 3 Powers Walter
 4 Barlow Loretta Mrs
 5 Milligan Richd J
 6 Court Andrew F
 7 Thomas Edw F
 488 Hazel Sweet Shoppe confr
 500 Martin Cath J Mrs ©
 501 West High School
 502A Walsh Alice C ©
 508A Secre Helena Mrs ©
 514 Russell Emma M Mrs ©
Flint st ends
 528 DeRoma Petr R—1 ©
 Petrini Maurice J—2
 530 Blum John G—1
 Crawford Jas T—2
 532 Dove Jos J—1
 Miner Walter—2
 534 Moore Anna T Mrs ©
 544 Long Graydon A phys h ©
Aberdeen st begins

GENESEE ST 1945

Garson Av-Con
508 Sibler Chas-1
515 Drake Clifford W
516 Petty Floyd D
517 West Roberta Mrs
519 Morris Martin J
521 Hennessy John E elec contractor h
Stout st begins
525 Maynard Jos
527 DuPont Jos
531 Corrigan Dennis J
535 DeBlase Fred P bldg contr h
536 Latz Harry W
537 Lawrence Herbert A
541 Costich Thos
542 Millr John L
543 Harmon Wm H
544 Greiner Geo J
548 Dudley Fredk W
549 Ransom Paul F
553 Bird Jennie E Mrs
555 Hart Ernest J
560 Sen Peter A
562 Schneider Chas T
563 Genthner Robt L
569 Wulle Eliz M Mrs
570 Metcalf Pearl G Mrs
573 Relyea Flora Mrs
576 Leppa Emma Mrs
579 Barrett Clara M Mrs
582 Spencer Jos L
583 Becker Wm H
Fraser st ends
588 Davis Geo A
590 Flavan John M
594 Green Harry-1
595 Wheeler Harry J-1
595 Wheeler H Robt-2
599 Kaul Henry A
600 Speciale Saml
604 White Gilbert E
605 Hall Augustine L
608 Bishop Chas L
611 Adams Harold R
614 Cook Wm H
616 Vacant
617 Bartlett Edwin M-1
Ward Merlin-2
623 Thygesen Raymond H-1
Vacant-1
628 VerPlanck Fredk A
629 Marriott Robt H
630 Nielsen Oluf S
634 Goff Herbert J
635 Fournaise Regina Mrs
636 Goff Herbert J gro
Denver st begins
641 Vandenburg Henry C
649 O'Brien Wm R
650 Swarthout Emmett E
651 Bassett Maude N Mrs-1
Raeman Medar R-2
Quincy st ends
654 Heckman Gerrit
658 Lynch Cecelia F
661 Carney John P
664 Long Arth T-1
DeHond Carl-2
667 Pettis Frank J
670 Barry Dwight W pntr h
671 Fillmore Stanley W
673 Lull Wilber J
676 Murray John P
677 Cleary John C
682 Brockhuizen Harmon I-1
Lunar Wm F-2
683 Zimmerman Harold G
687 Smith Chas A
688 Lembeck Grant B
689 Dietler Chas H
690 Pollock Jas A
693 Beck Alden
695 Fee Katherine Mrs
696 Bassage Mary E Mrs
699 Shuler Raymond E
703 Doohan Paul A
704 Lynch Jas A
705 Noakes Wm J
708 Burger Mary A Mrs
709 McNary Jas A
714 Vacant
715 Olderstein John
718 Redfern Florence K Mrs
719 Albarian Saml
721 Seeh Carl F
Kingston st ends
722 Dichairo B Jos
728 Sertl Alf L-1
732 Gallahan Beverly
Sullivan Jos J
735 Smith Norell E-1
Rugg Jas M-2
736 Jones Stanley E-1
Vacant-2
741 Wilder Herbert E optician h
Schank av ends
742 Swift Thos H
747 Harvie Harold W

748 Cowles Clara E Mrs
751 Bennett Norman E
752 Wackerman Wm R
Greely st begins
757 Havill Fred M
763 Bruneau Lena V Mrs
766 Johnson Roy F
769 Jackson Fern Mrs
770 Bouchard Leonard L elec motor rpr h
772 DeBerge Albert H
773 Scott Chas A
774 McConille Bernard A
779 Gotschalk Chas F
784 McKee Wm H
785 Brown Nellie O-1
DuBois Josephine Mrs-2
789 Heck Henry J
792 Holst Martin-1
Richardson Melville W-2
795 Lampman Roy E-1
Gerlock Ruth E Mrs-2
796 Thompson Mary Mrs
798 Trox Richd W Jr
801 Moss Alf C
804 Birtz Ida V Mrs
Bush Laura Mrs-2
805 Ahren Alice E Mrs
810 McKnight Saml
811 Fleischer Geo L
815 Wood Nellie I Mrs
816 Holz John G
821 Dettman Fred C
822 Burke Marcus P real est
824 Dudley Francis B
827 Boehme Jos E-1
Doherty Robt H-2
Culver rd crosses
874 Hoffmeier Elmer A
880 Hockenberry Floyd F
886 Forbes John L
891 BROWN BROTHERS
COMPANY removed to Penfield-See page 92
Buyers' Guide and left top lines
892 Shaw Anna K Mrs
897 Arndt Immanuel J
898 Gilman Edw D
901 Kaindl Jos
906 Lytle Foster E
911 Strobel Geo H
914 Schanck Winifred E Mrs
917 DuRoche Arlington J
921 Winans Renna M-1
923 Ames Bessie L
Clark st begins
926 Kettlejohn Fred H
930 Jensen John C D
935 McKelison Richd J-1
Bostwick Geo H-2
936 Wehle Herbert N
939 Havill Thos
942 Judd Fred B
945 Dawson Ida F Mrs
946 Carducci Henry S
951 Parshall Harold J
953 Brasser Herbert
954 Foote Lemuel H
957 MacMillan Kenneth W
959 Loveless Lawrence M
960 Chapman Clifford I
963 Renaud Chas H
965 LeFevre Ralph A
966 Munro Donald
969 Suhr Edw E-1
Vickery Nathan C
Symonds Roy M-2
972 Klein Wm C
976 Sheldahl Albert
977 McCaffry Philip J plmbr h
979 Fassett Percv
Alvord st begins
980 Connelly John E
988 Witzel John G
992 Groves Chas R
993 Young Eug B
994 Swaim Lillie A Mrs drsmbr h
995 Frohlich Arnold W
998 Bullock Leon J
999 Cohen Harry J
1002 Brown Royal W
1005 Porter Marc F
1008 Hutbresen John P
1011 Wright Geo M
Sodus st begins
1014 Hardy Chas N
1020 Seabrooks Kyle A
1024 Mixing Equipment Co Inc
mixing machinery mfrs
1037 Taille Harry P
1039 Kahn Ludwig
1045 Freljen Harold J
1051 Randall Lyle E-1
Waastorp Rose C Mrs-2
1055 Saunders Fredk
1059 McCumber Fred J
1060 Brandt Geo jr
1063 Leckinger Roy E
Schank av ends
1066 Kelleher Wm S
1070 Weber Harry

1073 Graham Carl L-2
1075 Bacon John H-1
1076 Brandt Geo
1079 Newland John A
1082 Walter Francis C
1084 Hahn Alf D
1085 Kaimbach Henry L
1086 Diehl Fredk W
1091 Irgang Richd F
1095 VanBrummelen Herman
1098 Connal Wm S
1104 Austin Max S
1110 Johnson Geo B
Wisconsin st crosses
1113 Merson Peter
1118 Gaver Mary Beauty Salon
1119 McAllister Thos J
1120 MacRoy's Dry Cleaners
1124 Gardin Apartments
bsmt Tait Robt T
apt 1 Haidt Alice
" 2 Ragan Ruth
" 3 Curry Frank
" 4 Embury Harry
" 5 Quilvin Julia A
" 6 Falls Eliz
" 7 Collins Jas
" 8 Dettinger Loyd E
" 9 Falk Oscar E
" 10 Martlock Wm H
" 11 Howarth Luella M Mrs
" 12 Nell Eleanor
1125 Miller Irvin L
1131 Garrison Ruth M Mrs
1135 Pettinger Geo W
1136 Gibbs Verne P
Miller Sarah F Mrs
1142 VanLone Chas P
1143 Metzler Henry E-1
Vacant-2
Jersey st ends
1146 Wilson Lemuel B
1153 Hiemenz Elmer O
1159 Sutton Annabelle B Mrs
1165 Hemming Geo A
1171 Marussich Louis M
GATES STREET fr Jay beyond BR&P RR north to Catskill wd 24
Lyell bus to Glide
GATES-GREECE TOWN LINE ROAD-GA GR
GEDDES STREET fr 1070 Jay north to NYCRR wd 24
Allen bus to Ames
Left odd, Right even
Halwothy st begins
71 Nuestelle Magdalene L Mrs
75 Dambrocl John H
79 Geimer Catherine Mrs
83 Schneider Charlotte Mrs
GENESEE STREET from 875 Main W south across Scottsville rd wds 11, 19
Geneesee bus
Left even, Right odd
68 Schoen Bros autos
78 Hawken Albert E
Ronda pt begins
82 DiRoma Rocco-1
Schmidt Fred M-2
88 Vacant
89 StMary's Hosp Grounds
90 Martone Anthony J
94 Clifton st ends
99 West High Apartments
apt 1 Powell Willard
" 2 Darling Harold
" 3 Mead Alvin S
" 4 Smith Margt R
" 5 Kipp Harriet J Mrs
" 6 Cox Adelaide C Mrs
" 7 Hahn Margt
" 8 Wise Kenneth J
" 9 King Bessie Mrs
" 10 Smith Walter P
" 11 Houghton Theo
" 12 Ereg Peter
" 14 Michalske Gerald P
" 15 Hegeman Bertha E
" 16 Warner Ronald J
" 17 Barlow Louis J jr
" 20 Rainer Frederic F
" 21 MacNally Fredk B
" 22 Beisiegel Rose A
" 23 Donahue Nettie M
" 24 Eggelson John M
101 Delsingger Chas J-1
Crawford Jas-2
105 Truck Co No 5
108 Fazio Rose Clears
1082 Supreme Radio Sales and Service
109 Engine Co No 13
110 Mikulski Jos-1
110 1/2 Paris Bertina J Mrs-2

115 Thompson Jas A
118 VanCott Freck W-1
Martin Jas E-2
rear Van's Machine Co motors
121 Vacant
124 Northrup Ernest E
125 Galvin Grace A Mrs
127 Minder Wm
rear General Beverage Products Inc
Allen Fred V
128 Jerry's Expert Shoe Repair Service
Contino Jerry
130 Yendell Maurice A-1
Keeler Edw-2
132 Rose Jos gro
133 Jameson C Dan osteo phys h
134 Vacant
Shulman Harry tailor
138 Fagnoli Angelo-1
Fernald Hector T-2
139 Caiola Orest-1
Tomassini Clyde J-2
142 Beeley John
143 Biordan Donald G
147 Pitkin esme M
148 Ebersold Earl W
151 Lewis John T funeral dir h
Moran st begins
154 Pierce Frank D
300 Calvary Baptist Church
Kirkland rd begins
158 Vaccaro Saml B
162 Masciave Vincenzo barber h
162 1/2 Franjose Florence beauty shop
Masciave Frank
164 Direct Credit Society
166 Storeroom
Hall Jennie Mrs-2
Swartz Albert M
168 Edmund's Model Aircraft toys
170 Limuti Saml barber
172 Genesee Flower Shop
174 Altman Apts
apt 2 Gregg Chas E
" 3 Capuro Hazel Mrs
" 4 McClary Mae L Mrs
" 5 Long Marie
" 6 Schlaefer Cath Mrs
" 7 McClary Chas R
" 8 Murphy Wm E
" 9 Shaul Madeline R Mrs
" 10 Hill Edna A Mrs
" 11 Randall Lillie M Mrs
" 12 Hirsch Carl B
178 Haigh Thos A shoes
Brossen av ends
188 Bailey Pharmacy
191 West End Sample Shoes
192 Chisholm Donald-1
Bartosiewicz Alex-2
Schwartz Frances A Mrs-2
Roy Rose Mrs-4
193 Riley Thos confr
193 1/2 Hart Jas-1
Keeler Orville N-2
Vacant-3
Sourter Genevieve Mrs-4
Greely Horace L-5
Lewis Hattie M Mrs-6
Holt Mabel E-7
194 Lombard Peter A gro
195 Andrus Evelyn G beauty shop
196 Clark Rose Mrs dry gds
197 Hart's Food Stores Inc gros
198 Hinds Kenneth S
199 Holmes Danl barber h
201 Vacant store
Haizlett Grace Mrs-2
Hopkins st ends
204 Corriam Wm J restr h-2
205 Mercurio Jos shoe rpr h
210 Madison Sandwich Shop
Hall Harriet Mrs-2
Christopher Nicholas-3
Licata Alphonso fruits h-1
Vacant-2
212 Phillips Wendell A musical gds h
217 Vacant
Orleans st crosses
220 Vacant
222 Apartments
apt 5 Brearey Elsie L Mrs
" 6 Switzer Geo B
" 7 Oestrike Ada M Mrs
" 8 Barr Robt
223 Noble Claribel H Mrs
Brown Isadore-2
225 Brown Isadore clothing clnr
227 Bowman's Millinery
apt 1 Toogood Thos Wm
" 2 Austin Chas F
" 3 Decker Edw A

230 Chaima Alice-1
Phillips Minnie O Mrs-2
231 Hecht Abr A
232 Wagner Francis A-1
233 Morthorp Kenneth T-2
234 Mirkin Manuel tailor
234 Weigel Louis H
235 Mirkin Manuel
236 Bohannan Myra M Mrs
238 Urquhart Chas A
239 Rochester Telephone Corp
Genesee Exchange
240 McGuire Jas T
242 McMahon Mary Mrs
248 Hickman Roy gasoline h
249 Genesee Beauty Shop
251 Vacant
251 Vacant-1
Swarts Alyce-2
McChesney Frieda Mrs-3
Holmes Doris-4
255 Dorcheo Clarence radios
258 Carey Chas H
264 Lyell Motor Sales
Costanzo Anthony
270 Passarell Bros gros
1443 Passarell Eliz Mrs-1
Passarell Theo-2
271 Socony-Vacuum Oil Co Inc gas sta
272 Sue & Jennie's Beauty Shoppe
Stanistreet A Phillip
Szarlacki Carl E
Cox Amy C Mrs photo finishing
280 Mobilio Salvatore
Superior st crosses
281 Vacant
rear Benny's Garage
286 Bradshaw Delia A
292 VanVechton Jack
297 Clemens Andrew
298 B & B Confectionery
Madison Theatre
Mumford F Ray dentist
Carvey's upholsterers
304 Melkiety Harry A confr
308 Quinn Bros shoe rprs
Hawes Purl V
310 Vroman Wm L
311 Donalton Harry
312 Walker Sanford W meats
313 Donalton Harry confr
314 Gagliano Saml barber
Fitzgerald Isabelle-2
316 Perse Burton D gro h
Frost av crosses
Geo & Don's Service Station
325 Smith Danl G restr
331 Heard Lewis
332 Pizzoli Gullio blksmith h
334 Pascarella Pasquale
337 Zimmerman Chas J
341 Gardner Harold A plmbr h
345 Banta Aaron D-2
347 Conifer Austin D-1
348 Tyler Jas A
349 Stoness Alice A Mrs
350 Rogers Neil L
351 Stevens Ruby V Mrs
352 Dawe Edgar J-1
Poulis Michl P-2
358 Fellucca Antonio gro
Lenox st crosses
366 Crawford Jas M-1
Stenzel Theo A-2
367 Meredith Herbert-1
Meredith Earle W-2
369 Burne Agnes A Mrs
373 Courtright Wayne J
374 Albrighton Reginald F
375 Griebel Jos H
376 Stanton Ernest W
377 Shevlin Mabel E Mrs
378 Mowers Fred E
379 Magner Jas L dentist h
381 Twobig Benj G
382 Clark Rose Mrs
383 Knickerbocker Margt Mrs
385 Swan Mervin A
386 Goodwin Luther
387 Oppenheim Leonard
388 Ward Leon A
392 Smith Archibald C
394 Burgess Mary S Mrs
395 Burke John A watch repr h
Arnett Blvd crosses
404 Bailey Geo J dentist h
410 Bushroo Clarence A
411 Vincent Andrew W-1
Hickey Germaine W Mrs-2
Swierkes Frank W-3
Davidson Jas-4
Klee Fredk F-5
412 Gagliano Saml barber h
414 Valliere Drapery Studio
416 Maeri Dominick shoe repr
418 Hart's Food Stores Inc

GENESEE ST 1940

SIBLEY, LINDSAY & CURR CO.
 — Rochester's Largest Retail Institution —
 Stone 6500 — CLINTON AVE., MAIN, NORTH & FRANKLIN STS. — Stone 6500

237 Bechle Louis G-1
 238 Lynne Victor J-2
 238 Marshall Ida B
 244 Coyle Jas B
 245 Pudney Herbert J
 Savage Edgar W
 247 Greve Wm H
 Bowman Frances J Mrs
Lampson st ends
 248 Allen Louise Mrs
 250 Gibson Thos Y
 254 Angevin Pearl Mrs
 257 Hoffman Albert F-1
 Vacant-2
 258 Dincher Clarence P
 260 Bolton Ernest H-1
 Ryan Anna M Mrs-2
 263 Yorkey Lawrence C-1
 Kleinhaus John-2
 264 Ryan Francis J
 266 Schmucker Harold J
 269 Simmons Orville D-1
 Majewsky Geo J-2
 270 Steul Geo P
 273 Miller Wm W
 274 Seifold Ames M
 279 Erwood Dear-1
 Rohr Saml J-2
 280 Attridge Eliz F Mrs
 283 DeAngelis Anna Mrs-1
 Keyes Anna M Mrs-2
 286 Burkhardt Edwd A
 289 Slack John J-1
 Dorsey Clayton W-2
 290 Lovett Herbert H
 295 Taylor Raymond W
 296 Flanagan Patk W
 301 Feehey Michl W
 302 Werth Geo W
 305 Miller Ardle L Mrs
 306 White Gilbert E
 308 Sullivan Margt L Mrs
 311 Metcalf Leonard C pntr h
 312 Vacant
 312 Vacant
 314 Vacant
 315 Coe Cosmo M-1
 Dodge Ruby M-2
 318 Miller Mortimer H
 319 Mahoney Katherine L Mrs
 321 Lewis Michl E
 322 Cansdale Colon N-1
 Rafferty Elva E-2
 Koesterer Colletta E Mrs
 327 Guentner Norbert T-1
 Ha'dt Theo F jr-2
 328 Emond Bernard F-1
 Ruedenauer Geo A-2
 331 Sutherland Mackenzie
 332 Remito Richd G-1
 Appleton Oscar S-2
 334 Sebring Genevieve F Mrs
 337 Wahl Frank C
 340 Ricotta Jos L-1
 VanderStyne B Marinus-2
 341 Romer John A jr
 344 Love Verner R-1
 Stevenc Chas W-2
 345 Warfield Robt T-1
 Leavens Adolph H
 Mott Mary E Mrs-2
 Bryce Harry L
 B-twin st crosses
 358 Nesbit Amelia A Mrs-1
 Gifford Donald A-2
 Herzog Geo F
 359 Vacant
 361 Vacant
 364 Whittier Chas L-1
 Fieger Howard E-2
 Dinmick Arthur H
 365 Murphy John J
 370 Zimmerman Lydia S Mrs
 371 Eason Geo H
 375 Baird Eliz J Mrs
 376 Preston Howard F-1
 Lippelt Martha Mrs-2
 Vacant-3
 380 Woodhead Harold
 381 Andrews Thos F
 382 Rapp Arthur R
 383 Fisher Geo O Rev
 387 Vogt Wm O-1
 Brown Florence A Mrs-2
 388 Santos Don H correspond-
 ence mus courses h
 391 Weidel Fredk A-1
 Schulz Karl-2

392 Hollis Anna Mrs
 396 Scribner Grace S Mrs-1
 Lee Fredk R-2
 397 Schilling Richd
 397 Horricks Harry
 402 Bertrand Wm W
 403 McMahon Jerry E-1
 McMahon Cora E Mrs-2
 104 Weller Earl F
 406 Geer Frank T
 407 Farley Michl T
 408 Sihler Harry
 412 Maslyn Wm H-1
 Vacant-2
 413 Winder Gertrude J Mrs
 414 Tangredi Thos J
 415 Englert Wm J printer h
 420 Milbrandt Carl A
 421 Townsend Malcolm E
 424 Baker Burt A gen contr h
 Baker Garrett A
 425 Hunt John C-1
 Perkins Oliver-2
 430 Wicks Harry C
 431 Mibaum Fred
 432 Summers Frank J
 433 Osmun Everett L
 435 Davey Wm H
 436 Furlay Thos J
 438 Secora Frank A
Chamberlain st crosses
 448 Fleisch Albert E
 451 Irons Jay F
 452 Stalker Dovie M Mrs-1
 Griffith Roger W-2
 453 Spicer Harold W-1
 Russell Bertrand C-2
 456 Carlson Harry M-1
 Deyell Margt G-2
 459 Goose Walter H
 460 Luedecke Carl A-1
 Hammond Lillian M Mrs-2
 465 Terbush Eug
 466 Lembecke Frank F shtmtlwr
 h-1
 Zecher Clifford L-2
 469 Thomas Jas B-1
 Shermeta Henry-2
 Youle Mary D Mrs
 475 Kelly Richd J-1
 Costello Raphael P-2
 476 Automatic Sprinkler Co
 Ritter Frank-1
 Knopf Paul H-2
 478 Harrison Theo S
 480 Coyle Anna M Mrs
 481 Kornelius Knute
 485 Brauman Peter-1
 Gordon David M-2
 486 Bacon Paul B pntr h-1
 Vacant-2
 488 Vacant-1-2
 489 Garrett John contr h
 Hull Bertram-2
 495 Schaeffer Louis N-1
 496 Shearer Wm
 500 Graves Paul E
 504 Rice Raymond G
 508 Meyers Alf J-1
 514 Sihler Chas-2
 515 Drake Clifford W
 516 Petty Floyd D
 517 Pierce Floyd E
 519 Vacant
 521 Hennessey John E elec con-
 tractor h
 522 Vacant
Stout st begins
 525 Lampman Roy E
 527 Leary Florence F Mrs
 531 Corrigan Dennis J
 535 Connelly Donald P
 536 Latz Harry W
 537 Horn Raymond J
 541 Cummings Anna M
 542 Miller John L
 543 Oliver Robt G
 547 Greiner Geo J
 548 Dudley Fredk W
 549 Ransom Paul F
 553 Bird Jennie E Mrs
 555 Hart Ernest J
 560 Hagen Rudolph J
 562 Schneider Chas T
 563 Genter Robt L
 569 Wulle Eliz M Mrs
 570 Middlebrook Wm R
 573 Relyea Henry C
 576 Leppla Henry

579 Barrett Clara M Mrs
 582 Cooper John D
 583 Becker Wm H
Fraser st ends
 588 Davis Geo A
 590 Flavin John M
 594 Wilferth Roy M
 595 Wheeler Harry J
 599 Kaul Henry
 600 Speciale Saml
 604 White John G
 605 Hall Augustine L
 608 Bishop Chas L
 611 Adams Harold R
 614 Cook Wm H
 616 O'Brien Terrence J
 617 Bartlett Edwin M
 623 Herle Robt A-1
 Edwards Geo H-2
 628 VerPlanck Fredk A
 629 Marriott Robt H
 630 Nielsen Oluf S
 634 Goff Herbert J
 635 Fournais Regina Mrs
 636 Goff Herbert J gro
Denver st begins
 641 Traitor Francis O
 649 O'Brien Wm R
 650 Swarthout Emmett E
 651 Bassett Oscar J-1
 Macman Medar-2
Quincy st ends
 654 Fox Margt L Mrs
 658 Lynch Cecelia F
 661 Carney John P
 664 Long Arthur T
 667 Pettis Frank J
 670 Diem Geo A elec refrigera-
 tion service h
 671 Willmore Stanley W
 673 Swem Helena M Mrs
 676 Vacant
 677 Cleary John
 682 Broekhuysen Harmon I-1
 VerPlanck Elmer-2
 683 Zimmerman Harold G
 687 Smith Chas A
 688 Lembecke Grant B
 689 Young Forman E
 690 Pollock Jas A
 693 Watt Alex G
 695 Pee Katherine Mrs
 696 Bassage Mary E Mrs
 699 Davis Danl W
 703 Doohan Paul A
 704 Kilbourn Karl H
 705 Noakes Wm J
 708 Burger Mary A Mrs
 709 McNary Jas A
 714 Watson Kenneth A
 715 Oldstein John
 718 Redfern Carl J
 719 Sehm Minnie C Mrs
 721 Lanpha Chas E
Kingston st ends
 722 Bemis Isiah C turn rpr h
 728 Vacant-2
 732 Sutton Anna B Mrs
 735 Smith Norrell E-1
 736 Jones Stanley E-1
 737 Beavers Raymond B-2
 741 Wilder Herbert E
 742 Swift Thos H
 747 Rice Catherine E Mrs
 748 Cowles Arthur R
 751 Bennett Norman E
 752 Wackerman Wm E pntr h
Greely st begins
 757 Havill Fred M
 763 Hurtubis Francis E
 766 Johncox Royal F
 769 Vacant
 770 Bouchard Leonard L
 772 DeBerger Albert H
 773 Scott Chas A
 774 Blakley Harold B
 779 Gottschalk Chas F
 784 Hartman Minnie M Mrs
 785 Brown Nellie-1
 Ruzg Martha M Mrs-2
 789 Heck Henry J
 792 Carter Edwd A-1
 Brown Wm H-1
 795 Soles Frank W-1
 Crump Claude C-2
 796 Roe J Russell
 798 Trox Robt W jr
 801 Moore Wm G
 804 Ritz Ida V Mrs

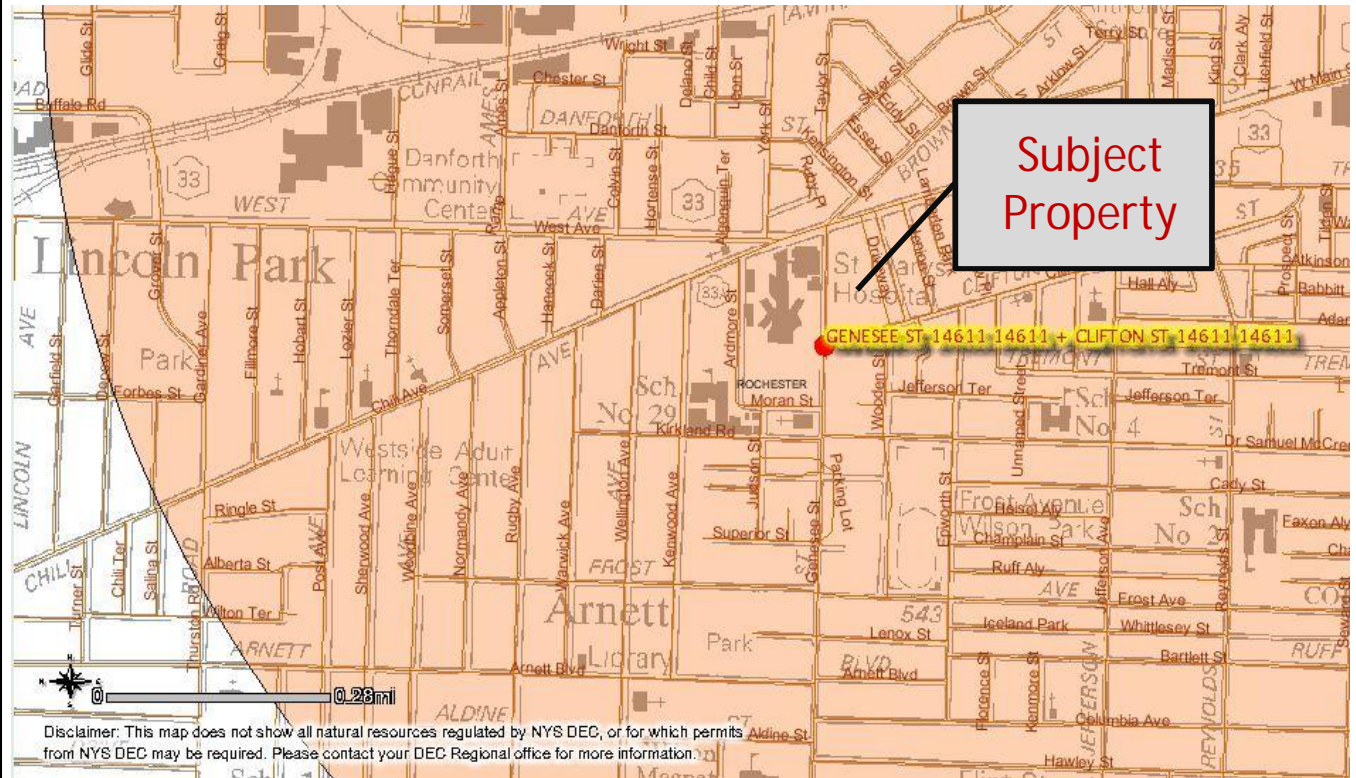
805 Bulau Otto L
 810 McKnight Saml
 811 Fleischer Geo L
 815 Wood Nellie I Mrs
 816 Holz John G
 821 Skeels Alberta E Mrs
 822 Goehry Henry E
 824 Dudley Francis B
 827 Boehme Jos E-1
 Baker Chas E-2
Culver rd crosses
 874 Hoffmeier Elmer A
 880 Campbell Jas B
 886 Masters Lewis H
591 BROWN BROTHERS
 COMPANY Continental
 Nurseries—See page 55
 Buyers' Guide
 Merchants Protective Credit
 and Collection Bureau
 892 Shaw Anna K Mrs
 897 Arnold Immanuel J
 898 Whitmore Chas L
 901 Vacant
 906 Lytle Foster E
 911 Gerbereux Eug C
 914 Schanck Harry V B milk h
 917 DuRocher Arlington J
 921 Wendt Arnold R
 923 Kemnitzer Allen E
Clark st begins
 926 Kettlehone Fred H
 930 Jensen John C D
 935 Maloney Jos-1
 Hubbard Howard R-2
 936 Brownell Raymond
 939 Havill Thos
 942 Judd Fred B
 945 Dawson Ida P Mrs
 946 Osborne Ida M Mrs
 951 Hewitt Evelyn H Mrs
 953 Brasser Herbert
 954 Foote Lemuel H
 957 Vacant
 959 Robinson Raymond B
 960 Chapman Clifford I
 963 Renaud Chas H
 965 LeFevre Ralph A
 966 McCadden Wm H
 969 Subr Edwd E-1
 Vickery Nathan C
 Diamond Harold C-2
 972 Culp Durbin C
 976 Taylor Edwd A
 977 McCaffrey Philip J plmbr
 h
 979 Fassett Percy S
Alvord st begins
 980 Connelly John E
 988 Witzel John Geo
 992 Kitzmiller Dean D
 993 Crance Carl G
 994 Swaim Lillie A Mrs drsmkr
 h
 995 Frohlich Arnold W
 998 Bullock Leon J
 999 Cohen Harry J
 1002 Redden Fredk S
 1005 Vacant
 1008 Hubregsen John P
 1011 Wright Geo M
Sodus st begins
 1014 Riley Levi
 1020 Seabrooks Kyle A
 1024 Mixing Equipment Co Inc
 mixing machinery
 1037 Faas Harry
 1039 Ades Robt E
 1045 Kreckmann Irving H
 1051 Cortright Keith E-1
 Harvey Margt Mrs-2
 1055 Saunders Fredk J
 1059 McCumber Fred J
 1060 Dean Leo E
 1063 Glosser Fredk W
Schanck av ends
 1066 Kelleher Wm S
 1070 Weber Harry
 1073 Price Glenn S-1
 1075 Flood Gustave R-2
 1076 Buckley Raymond J
 1079 Newland John A
 1082 Irzang Richd F
 1084 Hahnel Alf D
 1085 Vacant
 1086 Noack Bertha G Mrs
 1091 Olson Rudolph A jr
 1095 VanBummelen Herman
 1098 Raleigh Chas F
 1104 Miller Clyde H

1110 Bush Cecelia L Mrs
Wisconsin st crosses
 1113 Merson Peter
 1118 Robison Beauty Salon
 1119 McAllister Thos J
 1120 Vacant
 1124 Garton Apartments
 bsmt Guilfoyle Lawrence L
 apt 1 Goethals Norman E
 " 2 Lang Mabel E Mrs
 " 5 Quinnavin Julia A
 " 6 Lemma Wm A
 " 8 Berger Jacob E
 " 11 Howarth Luella M Mrs
 " 12 Pilsno Carl V
 1125 Miller Ivan L
 1131 Garrison Ruth M Mrs
 1135 Carter Raymond M
 1136 Gibbs Verne P
 Miller Sarah F Mrs
 1142 VanLone Chas P
 1143 Kalsbeek Fredk-1
 Carrs Robt W-2
Jersey st ends
 1146 Wilson Lemuel B
 1153 Larner John J
 1159 Day Josie M Mrs-1
 Madden Ralph E-2
 1165 Hemming Geo
 1171 Paxson Donald E
GATES STREET fr Jay beyond
 BR&PRR north to Catskill wd 24
 Lyell bus to Glide
GEDDES STREET fr 1070 Jay
 north to NYCRR wd 24
 Allen bus to Ames
 Left odd, Right even
Haworth st begins
 71 Nuessenstein Magdalene L Mrs
 75 Dambroek John H
 79 Geimer Catherine Mrs
 83 Schneider Albert J
GENESEE STREET from 875
 Main W south across Scottsville
 rd wds 11. 19
 Genevise bus
 Left even, Right odd
 62 Marsinak Lawrence-1
 Bradford John-2
 rear Rice Edwd J Mig Co
 plumbing supplies
 68 Schoen Bros autos
 76 Hawken Albert E
Ronda pl begins
 82 DiRoma Rocco-1
 Lux Anna M Mrs-2
 88 Waisner Julius
 89 StMary's Hosp Grounds
 Gloria Dress Shoppe dresses
 94 Socony Vacuum Oil Co gas
 sta
 Kubu Jos gas sta
Clinton st ends
 99 West High Apartments
 Renner Fred
 Ulrich Lowden C
 apt 1 Butler Geo W
 " 2 McDonald Gerard C
 " 3 Foote Harry H
 " 4 Zieres Helen P Mrs
 " 5 Vover Edwd
 " 6 Cox Adelaide Mrs
 " 7 Davison Leona
 " 8 Hoad Paul
 " 9 King Bessie Mrs
 " 10 Smith Walter P
 " 11 Black Vincent
 " 12 Gimple Jos R
 " 14 LeCompte J T
 " 16 Tirpeack Anne
 " 17 Loveland Malvina R
 101 DeSinger Chas J-1
 Schaefer Catherine M Mrs
 105 Truck Co No 5
 108 American Mattress Co
 1082 Ahern Michl J confr
 109 Freine Co No 13
 110 Mikulski Jos-1
 1103 Parkus Geo M-2
 115 Thompson Jas A
 118 Jerrys Expert Shoe Repair
 Continio Jerry-1
 Northrup Ernest E-2
 rear 118 Van's Machine Co mo-
 tors
 121 Hynes Nellie A

APPENDIX H

NYSDEC ENVIRONMENTAL RESOURCE MAP





Subject Property

GENESEE ST-14611-14611 + CLIFTON ST-14611-14611

Map Layers & Legend

More layers appear as you zoom in.

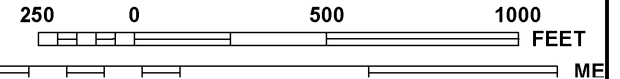
- Classified Water Bodies
- Unique Geological Features
- Classified Water Bodies
- State-Regulated Freshwater Wetlands
- Wetland Checkzone ?
- Rare Plants and Rare Animals
- Significant Natural Communities
- Natural Communities Vicinity ?
- Background Map
- Adirondack Park Boundary
- Counties

APPENDIX I
FEMA FLOOD INSURANCE RATE MAP





MAP SCALE 1" = 500'



NFIP

PANEL 0194G

FIRM

FLOOD INSURANCE RATE MAP

for MONROE COUNTY, NEW YORK
(ALL JURISDICTIONS)

CONTAINS:

COMMUNITY	NUMBER
CHILI, TOWN OF	360412
GATES, TOWN OF	360416
ROCHESTER, CITY OF	360431

PANEL 194 OF 528

MAP SUFFIX: G

(SEE MAP INDEX FOR FIRM PANEL LAYOUT)

Notice to User: The Map Number shown below should be used when placing map orders; the Community Number shown above should be used on insurance applications for the subject community.



MAP NUMBER

36055C0194G

EFFECTIVE DATE

AUGUST 28, 2008

Federal Emergency Management Agency

This is an official copy of a portion of the above referenced flood map. It was extracted using F-MIT On-Line. This map does not reflect changes or amendments which may have been made subsequent to the date on the title block. For the latest product information about National Flood Insurance Program flood maps check the FEMA Flood Map Store at www.msc.fema.gov

APPENDIX J

ENVIROMENTAL LIEN AND ACTIVITY USE LIMITATION SEARCH



68-92 Genesee Street

Genesee Street
Rochester, NY 14611

Inquiry Number: 3695761.7
August 23, 2013

EDR Environmental Lien and AUL Search

EDR Environmental Lien and AUL Search

The EDR Environmental Lien and AUL Search Report provides results from a search of available current land title records for environmental cleanup liens and other activity and use limitations, such as engineering controls and institutional controls.

A network of professional, trained researchers, following established procedures, uses client supplied address information to:

- search for parcel information and/or legal description;
- search for ownership information;
- research official land title documents recorded at jurisdictional agencies such as recorders' offices, registries of deeds, county clerks' offices, etc.;
- access a copy of the deed;
- search for environmental encumbering instrument(s) associated with the deed;
- provide a copy of any environmental encumbrance(s) based upon a review of key words in the instrument(s) (title, parties involved, and description); and
- provide a copy of the deed or cite documents reviewed.

Thank you for your business.

Please contact EDR at 1-800-352-0050
with any questions or comments.

Disclaimer - Copyright and Trademark Notice

This Report contains certain information obtained from a variety of public and other sources reasonably available to Environmental Data Resources, Inc. It cannot be concluded from this Report that coverage information for the target and surrounding properties does not exist from other sources. **NO WARRANTY EXPRESSED OR IMPLIED, IS MADE WHATSOEVER IN CONNECTION WITH THIS REPORT. ENVIRONMENTAL DATA RESOURCES, INC. SPECIFICALLY DISCLAIMS THE MAKING OF ANY SUCH WARRANTIES, INCLUDING WITHOUT LIMITATION, MERCHANTABILITY OR FITNESS FOR A PARTICULAR USE OR PURPOSE. ALL RISK IS ASSUMED BY THE USER. IN NO EVENT SHALL ENVIRONMENTAL DATA RESOURCES, INC. BE LIABLE TO ANYONE, WHETHER ARISING OUT OF ERRORS OR OMISSIONS, NEGLIGENCE, ACCIDENT OR ANY OTHER CAUSE, FOR ANY LOSS OR DAMAGE, INCLUDING, WITHOUT LIMITATION, SPECIAL, INCIDENTAL, CONSEQUENTIAL, OR EXEMPLARY DAMAGES. ANY LIABILITY ON THE PART OF ENVIRONMENTAL DATA RESOURCES, INC. IS STRICTLY LIMITED TO A REFUND OF THE AMOUNT PAID FOR THIS REPORT.** Purchaser accepts this Report "AS IS". Any analyses, estimates, ratings, environmental risk levels or risk codes provided in this Report are provided for illustrative purposes only, and are not intended to provide, nor should they be interpreted as providing any facts regarding, or prediction or forecast of, any environmental risk for any property. Only a Phase I Environmental Site Assessment performed by an environmental professional can provide information regarding the environmental risk for any property. Additionally, the information provided in this Report is not to be construed as legal advice.

Copyright 2013 by Environmental Data Resources, Inc. All rights reserved. Reproduction in any media or format, in whole or in part, of any report or map of Environmental Data Resources, Inc. or its affiliates is prohibited without prior written permission.

EDR and its logos (including Sanborn and Sanborn Map) are trademarks of Environmental Data Resources, Inc. or its affiliates. All other trademarks used herein are the property of their respective owners.

EDR Environmental Lien and AUL Search

TARGET PROPERTY INFORMATION

ADDRESS

Genesee Street
68-92 Genesee Street
Rochester, NY 14611

RESEARCH SOURCE

Source 1:

Monroe County Recorder
Monroe, NY

PROPERTY INFORMATION

Deed 1:

Type of Deed: Deed
Title is vested in: Mitmani Etal.
Title received from: See Exhibit
Deed Dated: 12/5/1991
Deed Recorded: 12/6/1991
Book: 8153
Page: 549
Volume: NA
Instrument: NA
Docket: NA
Land Record Comments: See Exhibit
Miscellaneous Comments: NA

Legal Description: See Exhibit

Legal Current Owner: Mitmani Etal.

Parcel # / Property Identifier: 120.50-2-3

Comments: See Exhibit

ENVIRONMENTAL LIEN

Environmental Lien: Found Not Found

OTHER ACTIVITY AND USE LIMITATIONS (AULs)

AULs: Found Not Found

Deed Exhibit 1

THIS IS NOT
A BILL

COUNTY OF MONROE
COUNTY CLERK'S RECORDING PAGE

THIS IS YOUR
RECEIPT

RETURN TO:

Box 25 1/2

INDEX DEED

BOOK 8153 PAGE 549

NO. PAGES 4

INSTRUMENT DEED

OR JULIAN, SALVATORE W
EE MITHANI, AMIR A
OR JULIAN, ANTHONY M
EE MITHANI, ALISHAH K

MORTGAGE TAX

SERIAL # _____

CITY/TOWN _____

S.M.A. _____

TRANS. AUTH. _____

TOTAL _____

FILING FEE	35.00
4 PAGE FEE	12.00
TRANSFER FEE	1,700.00
AFFIDAVIT FEE	6.00
CAP GAINS FEE	.00
MISC FEE	.00
TOTAL	1,753.00

.00+ CSH: .00 CHK: 1,753.00
CASHIER: SAPDZINK, SHERRY

PAID AT RECORDING

STATE OF NEW YORK)
COUNTY OF MONROE) ss:

RECORDED ON 12/06/91 AT 11:50:00

BOOK 8153 PAGE 549 OF DEED

PATRICIA L. MCCARTHY
MONROE COUNTY CLERK

TRANSFER TAX

TRANSFER TAX 07453

AMOUNT 1,700.00

PAID AT RECORDING

0 0 0 0 . 8 1 5 3 . 5 5 0

Warranty Deed:lien clause, ind. or corp.

THIS INDENTURE made *December 5*, 1991

sch
P
1700

Between SALVATORE W. JULIAN residing at 548 Bridgewood Drive,
Rochester, New York 14612

ANTHONY M. JULIAN residing at 204 Angelus Drive,
Rochester, New York 14622

JOHN M. JULIAN, residing at 244 Angelus Drive,
Rochester, New York 14622, Individually and formerly as
d/b/a United Dry Cleaning

parties of the first part and

AMIR A. MITHANI residing at 32 Random Knolls Drive,
Penfield, New York 14526; ALISHAH KANJI MITHANI residing at
32 Random Knolls Drive, Penfield, New York 14526 and FERDINAND
A. MITHANI residing at 16 Lynnwood Drive, Stony Creek,
Hamilton, Ontario, Canada, d/b/a Mithani Brothers
Enterprises

parties of the second part,

WITNESSETH that the party of the first part, in consideration of ONE
DOLLAR and 00/100 ----- (\$1.00) lawful money of the United
States, and other good and valuable consideration paid by the party of
the second part, does hereby grant and release unto the party of the
second part, the heirs or successors and assigns of the party of the
second part forever,

SEE SCHEDULE A ATTACHED HERETO

RECORDED
DEC - 6 A 11: 47
MONROE CO.
CLERK'S OFFICE

Subject to all covenants, easements and restrictions of record
affecting the said premises, if any.

Being and hereby intending to describe and convey the same premises
conveyed to the Grantors herein by deed dated June 9, 1978 and recorded
the same date in the Monroe County Clerk's Office in Liber 5446 of Deeds,
page 14.

TAX MAILING ADDRESS: Clifton Street Property

TAX ACCOUNT NUMBER: 120.500.02-007

TAX MAILING ADDRESS Genesee Street Property

TAX ACCOUNT NUMBER: 120.500.02-003

✓ TOGETHER with the appurtenances and all the estate and rights of
the party of the first part in and to said premises,

TO HAVE AND TO HOLD the premises herein granted unto the party of
the second part, the heirs or successors and assigns of the party of the
second part forever.

AND the party of the first part covenants as follows:

FIRST, That the party of the second part shall quietly enjoy the said premises;

SECOND, That the party of the first part will forever WARRANT the title to said premises.

THIRD, the party of the first part, in compliance with Section 13 of the Lien Law, covenants that the party of the first part will receive the consideration for this conveyance and will hold the right to receive such consideration as a trust fund to be applied first for the purpose of paying the cost of the improvement and will apply the same first to the payment of the cost of the improvement before using any part of the total of the same for any other purpose.

The word, "party" shall be construed as if it read "parties" whenever the sense of this indenture so requires.

IN WITNESS WHEREOF, the party of the first part has duly executed this deed the day and year first above written.

In Presence of

Salvatore W. Julian
SALVATORE W. JULIAN

Anthony M. Julian L.S.
ANTHONY M. JULIAN

John M. Julian L.S.
JOHN M. JULIAN

STATE OF NEW YORK)
COUNTY OF MONROE) ss.:

On 5th of December, 1991, before me personally came Salvatore W. Julian, Anthony M. Julian and John M. Julian to me known to be the individuals described in, and who executed the foregoing instrument, and acknowledged that they executed the same.

Gabriel W. Gruttadaro
Notary Public
GABRIEL W. GRUTTADARO
NOTARY PUBLIC MON. CO.
MY COMMISSION EXP 12/31/91

SCHEDULE AParcel I

ALL THAT PIECE OR PARCEL OF LAND, situate in the City of Rochester, County of Monroe and State of New York known and designated as Lot No. 74 of the Sibley and Field Tract, situated on the easterly side of Genesee Street, beginning at a point in the easterly line of said street 227.26 feet northerly from the northerly line of Clifton Street; running thence easterly on a line making an included angle with Genesee Street of 89° 34' 10", 165 feet; thence running southerly along the easterly line of said Lot 65.9 feet; thence running westerly 165 feet in a straight line making an excluded angle with Genesee Street of 89° 44' 0"; thence running northerly along the easterly line of Genesee Street 66.4 feet to the place of beginning, reference being made to a survey of J. C. Ryan, Bryan and Corkhill, surveyors, dated September 9, 1915.

Parcel II

County of Monroe

ALL THAT TRACT OR PARCEL OF LAND situate in the City of Rochester/and State of New York, and known and distinguished as Lot No. 1 as shown on a map of a subdivision of Lot 75 in Lot No. 170 of the 20,000 Acre Tract, Rochester, N.Y., made for Geo. Herbert Smith by W. R. Storey, surveyor, February 14, 1921, and filed in Monroe County Clerk's Office in Book 46 of Maps at page 22, said lot being 33 feet wide, front and rear, and 85 feet deep and situate on the east side of Genesee Street.

Parcel III

ALL THAT TRACT OR PARCEL OF LAND situate in the City of Rochester, County of Monroe and State of New York, being Lot No. 2 of George Herbert Smith's Subdivision of Lot No. 75 in Lot No. 170 of the 20,000 Acre Tract, made by W. R. Storey, surveyor on October 25, 1906 and filed in Monroe County Clerk's Office in Liber 16 of Maps at page 7.

Said Lot No. 2 is bounded and described as follows:

Commencing at a point on the northerly line of said Lot No. 75, 85 feet distant from the westerly line of said Lot No. 75; thence easterly 80 feet to the easterly line of said Lot No. 75; thence southerly along said easterly line of Lot No. 75, 33 feet; thence westerly parallel with the north line of Lot No. 75, 80 feet; thence northerly parallel with the easterly line of said Lot 33 to the place of beginning.

Parcel IV

ALL THAT TRACT OR PARCEL OF LAND, situate in the City of Rochester, County of Monroe and State of New York, described as Lot No. 3, as shown on a map of a subdivision of Lot No. 75 in Lot No. 170 of the 20,000 Acre Tract, Rochester, N.Y., made for George Herbert Smith and filed in Monroe County Clerk's Office in Liber 46 of Maps at page 22. Said Lot No. 3 is 33 feet wide, front and rear and 85 feet deep and is situate on the east side of Genesee Street.

Parcel V

ALL THAT TRACT OR PARCEL OF LAND, situate in the City of Rochester, County of Monroe and State of New York, known and distinguished as Lot No. 4, as shown on a map of a Subdivision of Lot No. 75 in Lot No. 170 of the 20,000 Acre Tract made for George Herbert Smith by W. R. Storey, Surveyor, and filed in Monroe County Clerk's Office in Book 46 of Maps at page 22.

Parcel VI

ALL THAT TRACT OR PARCEL OF LAND situate in the City of Rochester, County of Monroe and State of New York, being part of original Town Lot No. 170 and distinguished on Silas Cornell's large printed wall map

Schedule A-page 2

of the City of Rochester as Subdivision Lot 76, the part of said Subdivision lot hereby conveyed being bounded on the west by the east line of Genesee Street, on the north by the south line of Subdivision Lot 75, on the south by a line parallel with the said north line and 42 feet south therefrom, and on the east by the west line of that part of said lot heretofore conveyed by Mary J. B. Schoen to William H. Wood by Deed recorded in Monroe County Clerk's Office in Liber 260 of Deeds at page 441, and being the same premises conveyed by deed recorded in said Clerk's Office in Liber 722 of Deeds at page 26.

Parcel VII

ALL THAT TRACT OR PARCEL OF LAND, situate in the City of Rochester, County of Monroe and State of New York, and being Lot No. 39, as shown on a map of Eliza A. Marcille's Subdivision of Lots Nos. 87 to 94 inclusive in the Sibley & Field Tract, made by W. S. Grantsyn and on file in Monroe County Clerk's Office; said property being situate on the south side of Clifton Street in the City of Rochester and being 33 feet front on said Clifton Street, and being the same premises described in a deed recorded in said Monroe County Clerk's Office in Liber 1286 of Deeds at page 120.

Parcel VIII

ALL THAT TRACT OR PARCEL OF LAND, situate in the City of Rochester, County of Monroe and State of New York, known and described as Lot No. 38, as shown on a map filed in Monroe County Clerk's Office in Liber 3 of Maps at page 4, of Eliza A. Marcille's Subdivision of Lots Nos. 87, 88, 89, 91, 92, 93 and part of 94 of the Sibley & Field Tract, said Lot being 33 feet front on the south side of Clifton Street.

Parcel IX

ALL THAT TRACT OR PARCEL OF LAND, situate in the City of Rochester, County of Monroe and State of New York, being a part of Lot No. 76 as laid down on a map of the Silas Cornell Printed Map of the City of Rochester, more particularly described as follows: Beginning at the southwest corner of said lot, being the point of intersection at the east line of Genesee Street and the north line of Clifton Street; running thence (1) easterly along the north line of Clifton Street 172.82 feet, more or less, to the southeast corner of said lot; running thence (2) northerly along the east line of the lot, 42.69 feet, more or less, to the northeast corner of said lot; running thence (3) westerly along the north line of said lot, 76.38 feet, more or less, to a point; running thence (4) southerly in a line parallel with the east line of Genesee Street to a point 24.85 feet north of the north line of Clifton Street; running thence (5) westerly along a line perpendicular to Genesee Street; a distance of 88.62 feet, more or less, to the east line of Genesee Street; running thence (6) southerly along the east line of Genesee Street 52.86 feet to the place of beginning

APPENDIX K
CHAIN OF TITLE





**68-92 Genesee Street
Genesee Street
Rochester, NY 14611**

**Inquiry Number: 3695761.13
September 4, 2013**

The EDR Chain of Title Report



440 Wheelers Farms Road
Milford, CT 06461
800.352.0050
www.edrnet.com

EDR Chain of Title

The EDR Chain of Title Report tracks a line of successive owners from the present back to 1940 of a particular parcel of property, linked together by recorded transactions which pass title. Available nationwide, this report provides a summary of a property's ownership history and is a valuable source for determining the prior uses of a property

A network of professional abstractors following established procedures, uses client supplied address information to locate:

- Historical Chain of Title research
- Miscellaneous

Thank you for your business.
Please contact EDR at 1-800-352-0050
with any questions or comments.

Disclaimer – Copyright and Trademark Notice

This report was prepared for the use of Environmental Data Resources, Inc., and South Florida Title Research, Inc., exclusively. This report is neither a guarantee of title, a commitment to insure, nor a policy of title insurance. **NO WARRANTY, EXPRESSED OR IMPLIED, IS MADE WHATSOEVER IN CONNECTION WITH THIS REPORT.** Environmental Data Resources, Inc. (EDR) and NCO, Inc., specifically disclaim the making of any such warranties, including without limitation, merchantability or fitness for a particular use or purpose. The information contained in this report is retrieved as it is recorded from the various agencies that make it available. The total liability is limited to the fee paid for this report.

Copyright 2011 by Environmental Data Resources, Inc. All rights reserved. Reproduction in any media or format, in whole or in part, of any report or map of Environmental Data Resources, Inc., or its affiliates, is prohibited without prior written permission.

EDR and its logos are trademarks of Environmental Data Resources, Inc. or its affiliates. All other trademarks used herein are the property of their respective owners.

EDR Chain of Title

TARGET PROPERTY INFORMATION

ADDRESS

68-92 GENESEE STREET
GENESEE STREET
ROCHESTER, NY 14611

Research Source

Source: Monroe County, New York

EXAMINER'S NOTE: Public records of Monroe County, New York were searched from January 1, 1940 to September 3, 2013 and no other deeds vesting title in the subject property were found of record during the period searched.

PROPERTY DESCRIPTION

Current Owner: Amir A. Mithani, Alishah Kanji Mithani and Feroz A. Mithani
Legal Description: Attached as Exhibit "B"
Property Identifiers: 120.50-2-3
General Comments: None

HISTORICAL CHAIN OF TITLE

See Exhibit "A"

LEGAL DESCRIPTION

See Exhibit "B"

EDR Chain of Title

Chain of Title

Exhibit "A"

Deed Information

Grantor: SALVATORE W. JULIAN, ANTHONY M. JULIAN AND JOHN N. JULIAN

Grantee: AMIR A. MITHANI, ALISHAH KANJI MITHANI AND FERÓZ A. MITHANI DBA MITHANI BROTHERS ENTERPRISES

Consideration:

Deed Type: WARRANTY DEED

Book/Page: 8153-549

Dated Date: 12/5/91

Recorded Date: 12/6/91

Grantor: UNITED DRY CLEANING

Grantee: SALVATORE W. JULIAN, ANTHONY M. JULIAN AND JOHN N. JULIAN DBA UNITED DRY CLEANING

Consideration: **Deed Type:** QUIT CLAIM **Book/Page:** 5446-14

Dated Date: 6/9/78

Recorded Date: 6/9/78

Legal Description:

Grantor: UNITED DRY CLEANING

Grantee: SALVATORE W. JULIAN, ANTHONY M. JULIAN AND JOHNN. JULIAN

Consideration: **Deed Type:** QUIT CLAIM **Book/Page:** 5445-43

Dated Date: 6/8/78

Recorded Date: 6/8/78

Legal Description:

Grantor: MARY E. JULIAN, INDIV. & AS ADMINISTRATOR OF THE ESTATE OF FRANK J. JULIAN

Grantee: SALVATORE W. JULIAN, ANTHONY M. JULIAN AND JOHNN. JULIAN

Consideration: **Deed Type:** ESTATE **Book/Page:** 5445-34

Dated Date: 3/3/75

Recorded Date: 6/8/75

Legal Description:

Grantor: DORSCHER BUICK, INC.

Grantee: SALVATORE W. JULIAN, JOHN N. JULIAN, ANTHONY M. JULIAN AND FRANK J. JULIAN DBA UNITED DRY CLEANING CO.

Consideration: **Deed Type:** WARRANTY **Book/Page:** 3870-26

Dated Date: 12/19/67

Recorded Date: 12/19/67

Legal Description:

Grantor: WILLIAM B. POWER

Grantee: DORSCHER BUICK, INC.

Consideration: **Deed Type:** WARRANTY **Book/Page:** 3454-539

Dated Date: 12/26/62

Recorded Date: 12/26/62

Legal Description:

Grantor: DORA COHEN, NETTIE COHEN AND CLARA COHEN

Grantee: WILLIAM B. POWER

Consideration: **Deed Type:** WARRANTY **Book/Page:** 3454-541

Dated Date: 12/26/62

Recorded Date: 12/26/62

Legal Description:

Grantor: CITY OF ROCHESTER

Grantee: DORA COHEN, CLARA COHEN AND NETTIE COHEN

Consideration: **Deed Type:** QUIT CLAIM **Book/Page:** 2627-539

Dated Date:7/20/50 **Recorded Date:**8/4/50

Legal Description:

Grantor: SOCONY-VACUUM OIL CO., INC.

Grantee: DORA COHEN, NETTIE COHEN AND CLARA COHEN

Consideration: **Deed Type:** WARRANTY **Book/Page:** 2144-523

Dated Date:8/24/43 **Recorded Date:**8/30/43

Legal Description:

Grantor: FRANK E. WARING

Grantee: CITY OF ROCHESTER

Consideration: **Deed Type:** WARRANTY **Book/Page:** 2521-451

Dated Date:1/3/49 **Recorded Date:**1/3/49

Legal Description:

Grantor: JOHN H. QUINE

Grantee: FRANK E. WARING

Consideration: **Deed Type:** WARRANTY **Book/Page:** 770-406

Dated Date:5/6/1908 **Recorded Date:**5/9/1908

Legal Description:

Grantor: SCHOEN BROTHERS HOLDING CORPORATION

Grantee: DORSCHER BUICK, INC.

Consideration: **Deed Type:** WARRANTY **Book/Page:** 3454-84

Dated Date:12/17/62 **Recorded Date:**12/20/62

Legal Description:

Grantor: RACHEL R. MERTONE

Grantee: SCHOEN BROTHERS HOLDING CORP.

Consideration: **Deed Type:** WARRANTY **Book/Page:** 2862-405

Dated Date:11/2/53 **Recorded Date:**11/4/53

Legal Description:

Grantor: ANTHONY MERTONE

Grantee: RACHEL R. MERTONE

Consideration: **Deed Type:** QUIT CLAIM **Book/Page:** 2510-10

Dated Date:10/29/48 **Recorded Date:**10/29/48

Legal Description:

Grantor: ALBERT C. GRUSCHOW AND EVELYN G. GRUSCHOW

Grantee: ANTHONY MERTONE AND RACHEL R. MERTONE

Consideration: **Deed Type:** WARRANTY **Book/Page:** 2096-437

Dated Date:9/3/42 **Recorded Date:**9/3/42

Legal Description:

Grantor: IRA WAISNER

Grantee: ALBERT C. GRUSCHOW AND EVELYN G. GRUSCHOW

Consideration: **Deed Type:** WARRANTY **Book/Page:** 1979-239

Dated Date:10/28/39 **Recorded Date:**10/28/39

Legal Description:

Grantor: SCHOEN BROTHERS HOLDING CORPORATION

Grantee: DORSCHER BUICK, INC.

Consideration: **Deed Type:** WARRANTY **Book/Page:** 3454-84

Dated Date:12/17/62 **Recorded Date:**12/20/62

Legal Description:

Grantor: PETER P. DALE AND VINCENT D. FRINLER

Grantee: SCHOEN BROTHERS HOLDING CORP.

Consideration: **Deed Type:** WARRANTY **Book/Page:** 2875-195

Dated Date:1/13/54 **Recorded Date:**1/13/54

Legal Description:

Grantor: MARIE BROWN

Grantee: SCHOEN BROTHERS HOLDING CORP.

Consideration: **Deed Type:** WARRANTY **Book/Page:** 2658-435

Dated Date:12/15/50 **Recorded Date:**12/29/50

Legal Description:

Grantor: GEORGE HERBERT SMITH

Grantee: EARL O. BROWN AND MARIE BROWN

Consideration: **Deed Type:** WARRANTY **Book/Page:** 942-252

Dated Date:4/24/14 **Recorded Date:**6/16/14

Legal Description:

Grantor: ROCCO DI ROMA AND MARGI DI ROMA

Grantee: PETER P. DALE AND VINCENT D. TRINLER

Consideration: **Deed Type:** WARRANTY **Book/Page:** 2699-189

Dated Date: 07/21/1951 **Recorded Date:**08/01/1951

Legal Description:

Grantor: ROCCO DI ROMA

Grantee: ROCCO DI ROMA AND MARGI DI ROMA

Consideration: **Deed Type:** WARRANTY **Book/Page:** 1904-418

Dated Date:8/6/38 **Recorded Date:**8/6/38

Legal Description:

Grantor: GEORGE HERBERT SMITH AND MAUD SMITH

Grantee: ROCCO DI ROMA AND CHRSTINE DI ROMA

Consideration: **Deed Type:** WARRRANTY **Book/Page:** 1176-346

Dated Date:8/3/22 **Recorded Date:**8/3/22

Legal Description:

Grantor: CYRIL F. FLOWERS

Grantee: SCHOEN BROTHERS HODING CORP.

Consideration: **Deed Type:** WARRANTY **Book/Page:** 2680-421

Dated Date:5/8/51 **Recorded Date:**5/10/51

Legal Description:

Grantor: MARY FRANCES HAWKEN

Grantee: CYRIL F. FLOWERS

Consideration: **Deed Type:** WARRANTY **Book/Page:** 2577-95

Dated Date:10/31/49 **Recorded Date:**11/14/49

Legal Description:

Grantor: GEORGE HERBERT SMITH

Grantee: MARY F. HAWKEN

Consideration: **Deed Type:** WARRANTY **Book/Page:** 1134-171

Dated Date: 2/18/21 **Recorded Date:** 7/1/21

Legal Description:

Grantor: MARY F. HAWKEN AND ALBERT E. HAWKEN

Grantee: CYRIL F. FLOWERS

Consideration: **Deed Type:** WARRANTY **Book/Page:** 2260-346

Dated Date: 7/13/45 **Recorded Date:** 7/14/45

Legal Description:

Grantor: EDWARD C. SCHOEN AND IRENE C. SCHOEN, CHARLES F. SCHOEN, IRENE M. SCHOEN AND HERMAN J. SCHOEN

Grantee: SCHOEN HOLDING CORP.

Consideration: **Deed Type:** WARRANTY **Book/Page:** 2559-527

Dated Date: 7/15/49 **Recorded Date:** 7/26/49

Legal Description:

Grantor: NORMAN ROSENBERG

Grantee: EDWARD SCHOEN, CHARLES SCHOEN AND HERMAN SCHOEN

Consideration: **Deed Type:** WARRANTY **Book/Page:** 1285-512

Dated Date: 10/9/24 **Recorded Date:** 10/9/24

Legal Description:

Grantor:

Grantee:

Consideration: **Deed Type:** **Book/Page:**

Dated Date: **Recorded Date:**

Legal Description:

Grantor:

Grantee:

Consideration: **Deed Type:** **Book/Page:**

Dated Date: **Recorded Date:**

Legal Description:

EDR Chain of Title

LEGAL DESCRIPTION

Exhibit "B"

THIS IS NOT
A BILL

COUNTY OF MONROE
COUNTY CLERK'S RECORDING PAGE

THIS IS YOUR
RECEIPT

RETURN TO:

Box 25 1/2

INDEX DEED

BOOK 8153 PAGE 549

NO. PAGES 4

INSTRUMENT DEED

OR JULIAN, SALVATORE W
EE MITHANI, AMIR A
OR JULIAN, ANTHONY M
EE MITHANI, ALISHAH K

MORTGAGE TAX

SERIAL # _____

CITY/TOWN _____

S.M.A. _____

TRANS. AUTH. _____

TOTAL _____

FILING FEE	35.00
4 PAGE FEE	12.00
TRANSFER FEE	1,700.00
AFFIDAVIT FEE	6.00
CAP GAINS FEE	.00
MISC FEE	.00
TOTAL	1,753.00

PAID AT RECORDING

.00+ CSH: .00 CHK: 1,753.00
CASHIER: SAPDZINK, SHERRY

STATE OF NEW YORK)
COUNTY OF MONROE) ss:

TRANSFER TAX

RECORDED ON 12/06/91 AT 11:50:00

TRANSFER TAX 07453

BOOK 8153 PAGE 549 OF DEED

AMOUNT 1,700.00

PATRICIA L. MCCARTHY
MONROE COUNTY CLERK

PAID AT RECORDING

0 0 0 0 . 8 1 5 3 . 5 5 0

Warranty Deed; lien clause, ind. or corp.

THIS INDENTURE made *December 5*, 1991

Between SALVATORE W. JULIAN residing at 548 Bridgewood Drive, Rochester, New York 14612
ANTHONY M. JULIAN residing at 204 Angelus Drive, Rochester, New York 14622
JOHN M. JULIAN, residing at 244 Angelus Drive, Rochester, New York 14622, Individually and formerly as d/b/a United Dry Cleaning

P 1700

parties of the first part and

AMIR A. MITHANI residing at 32 Random Knolls Drive, Penfield, New York 14526; ALISHAH KANJI MITHANI residing at 32 Random Knolls Drive, Penfield, New York 14526 and FERAZ A. MITHANI residing at 18 Lynnwood Drive, Stony Creek, Hamilton, Ontario, Canada, d/b/a Mithani Brothers Enterprises

parties of the second part,

WITNESSETH that the party of the first part, in consideration of ONE DOLLAR and 00/100 ----- (\$1.00) lawful money of the United States, and other good and valuable consideration paid by the party of the second part, does hereby grant and release unto the party of the second part, the heirs or successors and assigns of the party of the second part forever,

SEE SCHEDULE A ATTACHED HERETO

RECORDED
DEC - 6 A 11: 44
MONROE CO. CLERK'S OFFICE

Subject to all covenants, easements and restrictions of record affecting the said premises, if any.

Being and hereby intending to describe and convey the same premises conveyed to the Grantors herein by deed dated June 9, 1978 and recorded the same date in the Monroe County Clerk's Office in Liber 5446 of Deeds, page 14.

TAX MAILING ADDRESS: Clifton Street Property

TAX ACCOUNT NUMBER: 120.500.02-007

TAX MAILING ADDRESS: Genesee Street Property

TAX ACCOUNT NUMBER: 120.500.02-003

✓ TOGETHER with the appurtenances and all the estate and rights of the party of the first part in and to said premises,

TO HAVE AND TO HOLD the premises herein granted unto the party of the second part, the heirs or successors and assigns of the party of the second part forever.

AND the party of the first part covenants as follows:

FIRST, That the party of the second part shall quietly enjoy the said premises;

SECOND, That the party of the first part will forever WARRANT the title to said premises.

THIRD, the party of the first part, in compliance with Section 13 of the Lien Law, covenants that the party of the first part will receive the consideration for this conveyance and will hold the right to receive such consideration as a trust fund to be applied first for the purpose of paying the cost of the improvement and will apply the same first to the payment of the cost of the improvement before using any part of the total of the same for any other purpose.

The word, "party" shall be construed as if it read "parties" whenever the sense of this indenture so requires.

IN WITNESS WHEREOF, the party of the first part has duly executed this deed the day any year first above written.

In Presence of

Salvatore W. Julian S.
SALVATORE W. JULIAN

Anthony M. Julian L.S.
ANTHONY M. JULIAN

John M. Julian L.S.
JOHN M. JULIAN

STATE OF NEW YORK)
COUNTY OF MONROE) ss.:

On 5th of December, 1991, before me personally came Salvatore W. Julian, Anthony M. Julian and John M. Julian to me known to be the individuals described in, and who executed the foregoing instrument, and acknowledged that they executed the same.

Gabriel W. Gruttadara
Notary Public
GABRIEL W. GRUTTADARA
NOTARY PUBLIC MON. CO.
MY COMMISSION EXP 12/31/91

SCHEDULE AParcel I

ALL THAT PIECE OR PARCEL OF LAND, situate in the City of Rochester, County of Monroe and State of New York known and designated as Lot No. 74 of the Sibley and Field Tract, situated on the easterly side of Genesee Street, beginning at a point in the easterly line of said street 227.26 feet northerly from the northerly line of Clifton Street; running thence easterly on a line making an included angle with Genesee Street of 89° 34' 10", 165 feet; thence running southerly along the easterly line of said Lot 65.9 feet; thence running westerly 165 feet in a straight line making an excluded angle with Genesee Street of 89° 44' 0"; thence running northerly along the easterly line of Genesee Street 66.4 feet to the place of beginning, reference being made to a survey of J. C. Ryan, Bryan and Corkhill, surveyors, dated September 9, 1915.

Parcel II

County of Monroe

ALL THAT TRACT OR PARCEL OF LAND situate in the City of Rochester/and State of New York, and known and distinguished as Lot No. 1 as shown on a map of a subdivision of Lot 75 in Lot No. 170 of the 20,000 Acre Tract, Rochester, N.Y., made for Geo. Herbert Smith by W. R. Storey, surveyor, February 14, 1921, and filed in Monroe County Clerk's Office in Book 46 of Maps at page 22, said lot being 33 feet wide, front and rear, and 85 feet deep and situate on the east side of Genesee Street.

Parcel III

ALL THAT TRACT OR PARCEL OF LAND situate in the City of Rochester, County of Monroe and State of New York, being Lot No. 2 of George Herbert Smith's Subdivision of Lot No. 75 in Lot No. 170 of the 20,000 Acre Tract, made by W. R. Storey, surveyor on October 25, 1906 and filed in Monroe County Clerk's Office in Liber 16 of Maps at page 7.

Said Lot No. 2 is bounded and described as follows:

Commencing at a point on the northerly line of said Lot No. 75, 85 feet distant from the westerly line of said Lot No. 75; thence easterly 80 feet to the easterly line of said Lot No. 75; thence southerly along said easterly line of Lot No. 75, 33 feet; thence westerly parallel with the north line of Lot No. 75, 80 feet; thence northerly parallel with the easterly line of said Lot 33 to the place of beginning.

Parcel IV

ALL THAT TRACT OR PARCEL OF LAND, situate in the City of Rochester, County of Monroe and State of New York, described as Lot No. 3, as shown on a map of a subdivision of Lot No. 75 in Lot No. 170 of the 20,000 Acre Tract, Rochester, N.Y., made for George Herbert Smith and filed in Monroe County Clerk's Office in Liber 46 of Maps at page 22. Said Lot No. 3 is 33 feet wide, front and rear and 85 feet deep and is situate on the east side of Genesee Street.

Parcel V

ALL THAT TRACT OR PARCEL OF LAND, situate in the City of Rochester, County of Monroe and State of New York, known and distinguished as Lot No. 4, as shown on a map of a Subdivision of Lot No. 75 in Lot No. 170 of the 20,000 Acre Tract made for George Herbert Smith by W. R. Storey, Surveyor, and filed in Monroe County Clerk's Office in Book 46 of Maps at page 22.

Parcel VI

ALL THAT TRACT OR PARCEL OF LAND situate in the City of Rochester, County of Monroe and State of New York, being part of original Town Lot No. 170 and distinguished on Silas Cornell's large printed wall map

Schedule A-page 2

of the City of Rochester as Subdivision Lot 76, the part of said Subdivision lot hereby conveyed being bounded on the west by the east line of Genesee Street, on the north by the south line of Subdivision Lot 75, on the south by a line parallel with the said north line and 42 feet south therefrom, and on the east by the west line of that part of said lot heretofore conveyed by Mary J. B. Schoen to William H. Wood by Deed recorded in Monroe County Clerk's Office in Liber 260 of Deeds at page 441, and being the same premises conveyed by deed recorded in said Clerk's Office in Liber 722 of Deeds at page 26.

Parcel VII

ALL THAT TRACT OR PARCEL OF LAND, situate in the City of Rochester, County of Monroe and State of New York, and being Lot No. 39, as shown on a map of Eliza A. Marcille's Subdivision of Lots Nos. 87 to 94 inclusive in the Sibley & Field Tract, made by W. S. Grantsyn and on file in Monroe County Clerk's Office; said property being situate on the south side of Clifton Street in the City of Rochester and being 33 feet front on said Clifton Street, and being the same premises described in a deed recorded in said Monroe County Clerk's Office in Liber 1286 of Deeds at page 120.

Parcel VIII

ALL THAT TRACT OR PARCEL OF LAND, situate in the City of Rochester, County of Monroe and State of New York, known and described as Lot No. 38, as shown on a map filed in Monroe County Clerk's Office in Liber 3 of Maps at page 4, of Eliza A. Marcille's Subdivision of Lots Nos. 87, 88, 89, 91, 92, 93 and part of 94 of the Sibley & Field Tract, said Lot being 33 feet front on the south side of Clifton Street.

Parcel IX

ALL THAT TRACT OR PARCEL OF LAND, situate in the City of Rochester, County of Monroe and State of New York, being a part of Lot No. 76 as laid down on a map of the Silas Cornell Printed Map of the City of Rochester, more particularly described as follows: Beginning at the southwest corner of said lot, being the point of intersection at the east line of Genesee Street and the north line of Clifton Street; running thence (1) easterly along the north line of Clifton Street 172.82 feet, more or less, to the southeast corner of said lot; running thence (2) northerly along the east line of the lot, 42.69 feet, more or less, to the northeast corner of said lot; running thence (3) westerly along the north line of said lot, 76.38 feet, more or less, to a point; running thence (4) southerly in a line parallel with the east line of Genesee Street to a point 24.85 feet north of the north line of Clifton Street; running thence (5) westerly along a line perpendicular to Genesee Street; a distance of 88.62 feet, more or less, to the east line of Genesee Street; running thence (6) southerly along the east line of Genesee Street 52.86 feet to the place of beginning